



Land Use & Transportation Planning Program

1600 SE 190th Avenue, Portland OR 97233

503-988-3043 Fax 503-988-3389

<http://www.multco.us/transportation-planning>

Multnomah County BPCAC Annual Tour Agenda

Wednesday, July 9th 2014 6:30PM – 8:00PM

Meeting Location: Sauvie Island Park and Ride

(For those who want to carpool, meet no later than 5:30PM outside the Multnomah Building)

Please arrive early so we can begin tour promptly.

Stop	Location
1	Sauvie Island Bridge
2	Public Boat Launch at NW Ferry Road
3	Sauvie Island Road and the levy
4	Beaches and ODFW in Columbia County
5	Loop around Gillihan Road
6	Sauvie Island Park and Ride

Please dress for the weather. We are planning on stopping and getting out at certain stops.

Meeting agendas and minutes are available at:

www.multco.us/transportation-planning/bicycle-and-pedestrian-citizen-advisory-committee





A – Action Item

I – Information Item

I/D – Information / Discussion Item

I/A – Information / Action Item

BPCAC 2014 Annual Tour Map
Sauvie Island

-  Parks
 County boundary
 Streets
 River/Lake

