

**FIGURE 3A. SEC WILDLIFE  
HABITAT - EXISTING DATA  
WILDLIFE HABITAT WEST**


**Legend**

 Study Area Boundary


 SEC Habitat

Wildlife Linkage Buffers (ODFW)

 Black Bear

 Black-tailed Deer

 Elk


 Painted Turtle

Plan Areas


 GOVERNMENT ISLAND

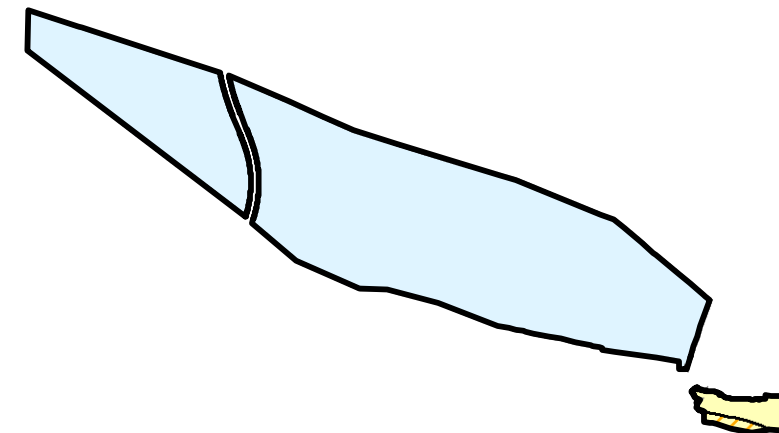
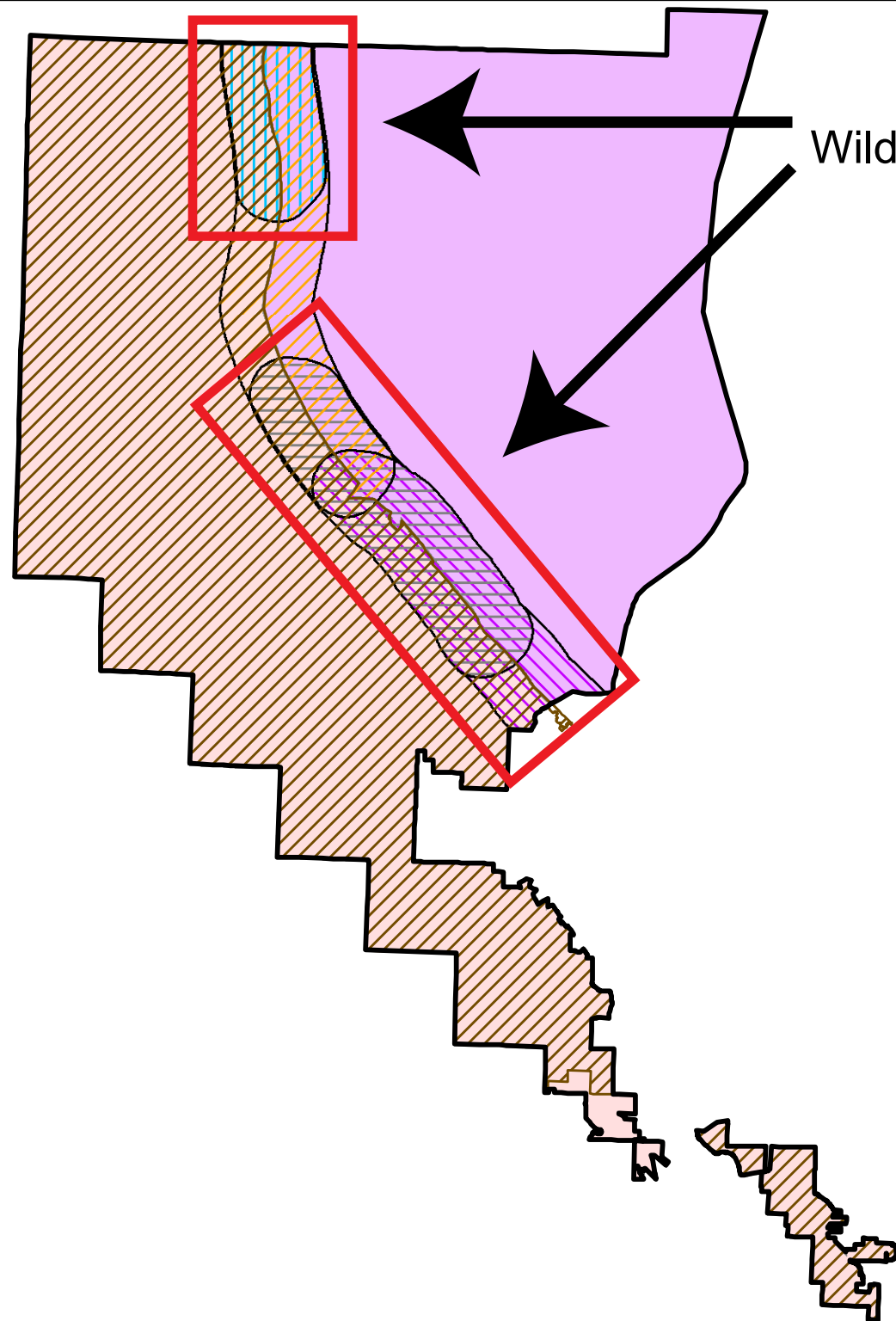
 INTERLACHEN

 PLEASANT VALLEY

 SAUVIE ISLAND

 WEST HILLS

 WEST OF SANDY



**DRAFT**

0 0.5 1 2 Miles



**Prepared By:**  
SWCA

**Date:**  
1/27/2015

**Coordinate System:**  
NAD 1983 HARN State Plane Oregon North FIPS 3601

**Disclaimer:**  
This map is intended for informational purposes only. While this map represents the best data available at the time of publication, Multnomah County makes no claims, representations, or warranties as to its accuracy or completeness. Metadata available upon request.

