




Multnomah County


Department of Community Services
Land Use Planning Division
<https://multco.us/landuse>
1600 SE 190th Ave.
Portland, OR 97233
(503) 988-3043
land.use.planning@multco.us

Figure 1A. Zoning Map Possible Marijuana Retail Sales Areas and Schools









Marijuana Retail Sales Allowed?

 Yes  No

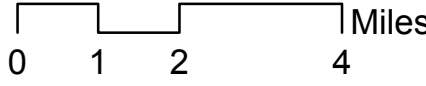

 School

 1,000 ft. buffer

Zoning

| | |
|---|--|
|  CFU Zones |  OR |
|  EFU |  PHRC |
|  MUA20 |  RC |
|  OCI |  RR |

DRAFT

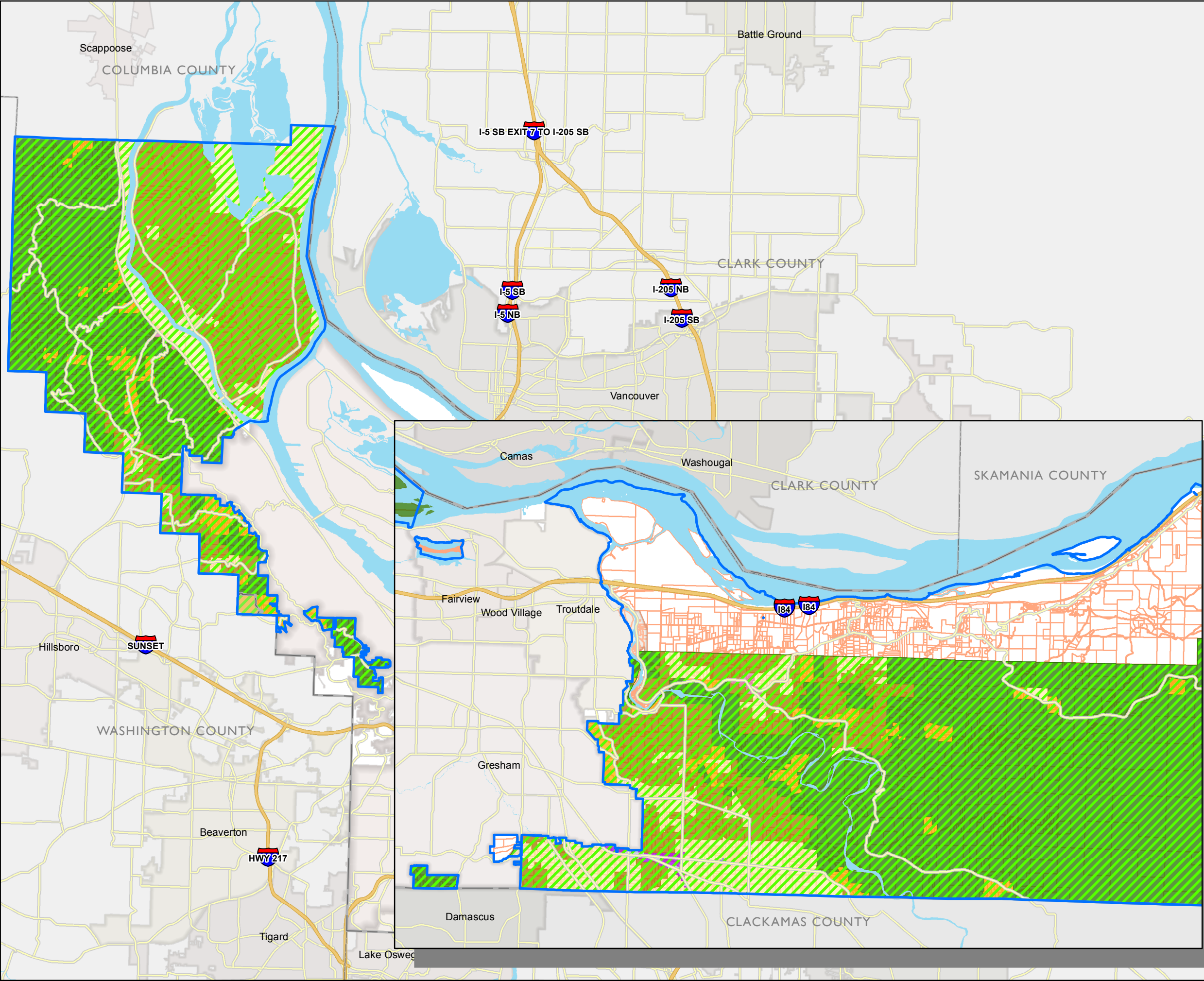
 0 1 2 4 Miles 

Prepared By:
Multnomah County
Land Use Planning
Division

Date:
09/16/2015

Coordinate System:
NAD 1983 HARN State Plane Oregon North FIPS 3601

Disclaimer:
This map is intended for informational purposes only. While this map represents the best data available at the time of publication, Multnomah County makes no claims, representations, or warranties as to its accuracy or completeness. Metadata available upon request.






Department of Community Services
Land Use Planning Division
<https://multco.us/landuse>
1600 SE 190th Ave.
Portland, OR 97233
(503) 988-3043
land.use.planning@multco.us

Figure 2A. Zoning Map and Possible Marijuana Production Areas

Marijuana Production Allowed?

-  Yes
-  No

Zoning

-  CFU Zones
-  EFU
-  MUA20
-  OCI
-  OR
-  PHRC
-  RC (BRC, SRC)
-  RR

DRAFT

0 1 2 4 Miles

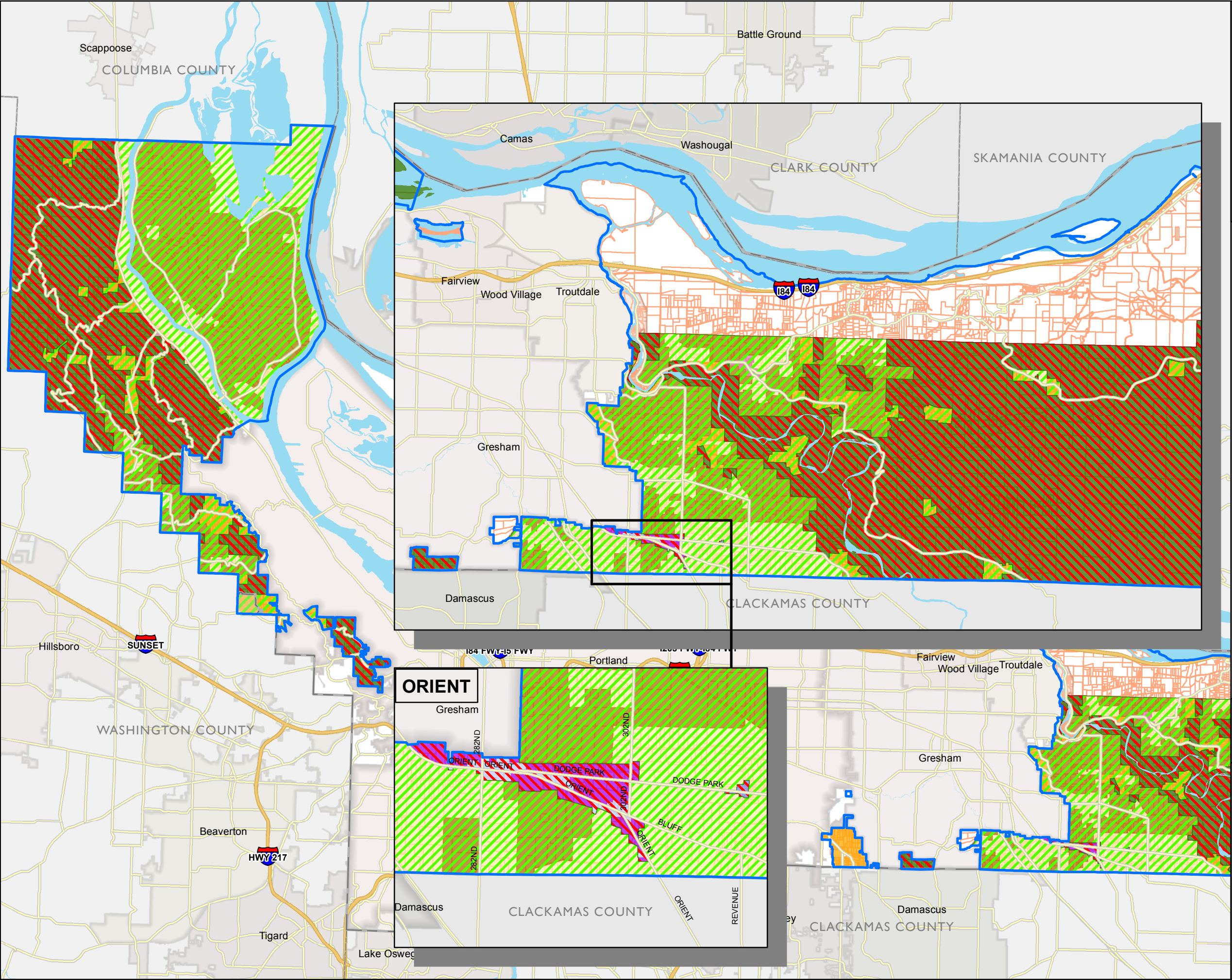



Prepared By:
Multnomah County
Land Use Planning
Division

Date:
09/16/2015

Coordinate System:
NAD 1983 HARN State Plane Oregon North FIPS 3601

Disclaimer:
This map is intended for informational purposes only. While this map represents the best data available at the time of publication, Multnomah County makes no claims, representations, or warranties as to its accuracy or completeness. Metadata available upon request.







Multnomah County

Department of Community Services
Land Use Planning Division
<https://multco.us/landuse>
1600 SE 190th Ave.
Portland, OR 97233
(503) 988-3043
land.use.planning@multco.us









Figure 2B. Zoning Map and Possible Recreational Marijuana Processing

Marijuana Processing Allowed?

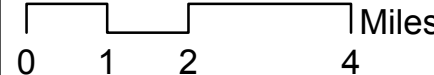
 Yes


 No

Zoning

| | |
|--|---|
|  CFU Zones |  OR |
|  EFU |  PHRC |
|  MUA20 |  RC (BRC, SRC) |
|  OCI |  RR |

DRAFT

 Miles

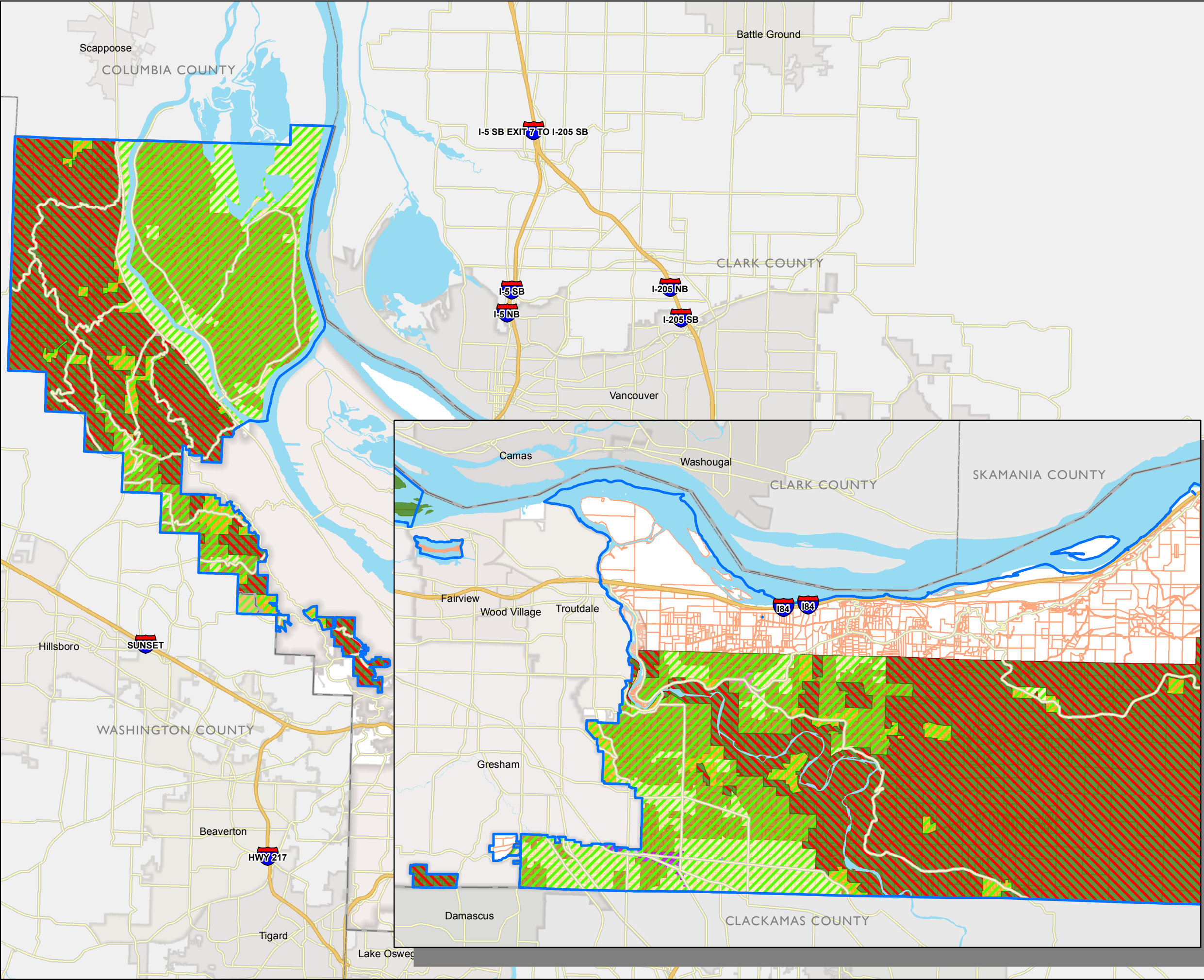


Prepared By:
Multnomah County
Land Use Planning
Division

Date:
09/16/2015

Coordinate System:
NAD 1983 HARN State Plane Oregon North FIPS 3601

Disclaimer:
This map is intended for informational purposes only. While this map represents the best data available at the time of publication, Multnomah County makes no claims, representations, or warranties as to its accuracy or completeness. Metadata available upon request.



Department of Community Services
Land Use Planning Division
<https://multco.us/landuse>
1600 SE 190th Ave.
Portland, OR 97233
(503) 988-3043
land.use.planning@multco.us

Figure 2C. Zoning Map and Possible Marijuana Wholesaling Areas

Marijuana Wholesaling Allowed?

- Yes
- No

Zoning

- | | |
|-----------|---------------|
| CFU Zones | OR |
| EFU | PHRC |
| MUA20 | RC (BRC, SRC) |
| OCI | RR |

DRAFT

0 1 2 4 Miles



Prepared By:

Multnomah County
Land Use Planning
Division

Date:

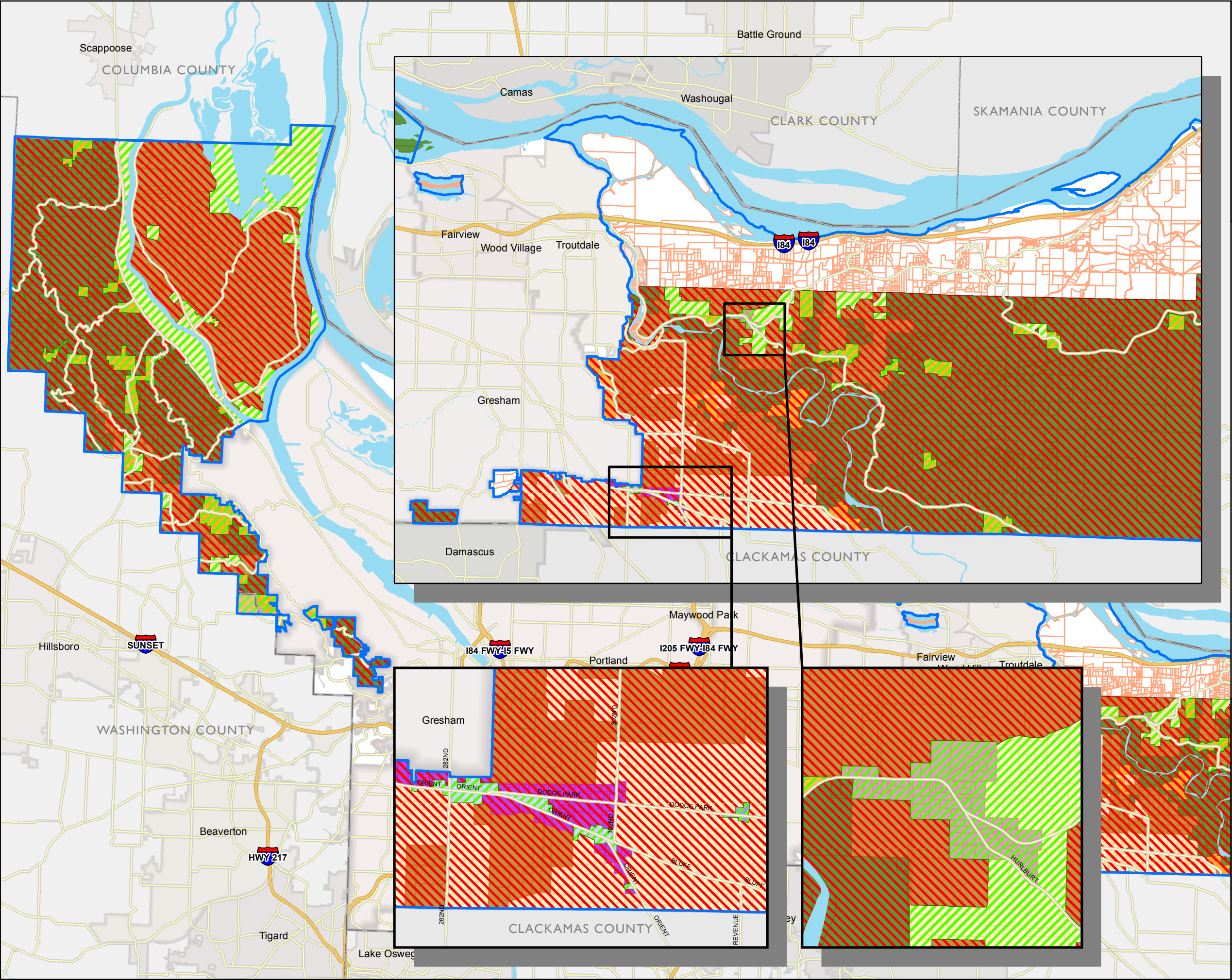
09/16/2015


Coordinate System:

NAD 1983 HARN State Plane Oregon North FIPS 3601

Disclaimer:

This map is intended for informational purposes only. While this map represents the best data available at the time of publication, Multnomah County makes no claims, representations, or warranties as to its accuracy or completeness. Metadata available upon request.





Multnomah County

Department of Community Services
Land Use Planning Division
<https://multco.us/landuse>
1600 SE 190th Ave.
Portland, OR 97233
(503) 988-3043
land.use.planning@multco.us

Figure 2D. Zoning Map and Possible Marijuana Retail Sales Areas

Marijuana Retail Sales Allowed?

Yes

No

Zoning

CFU Zones

EFU

MUA20

OCI

OR

PHRC

RC

RR

DRAFT

0124

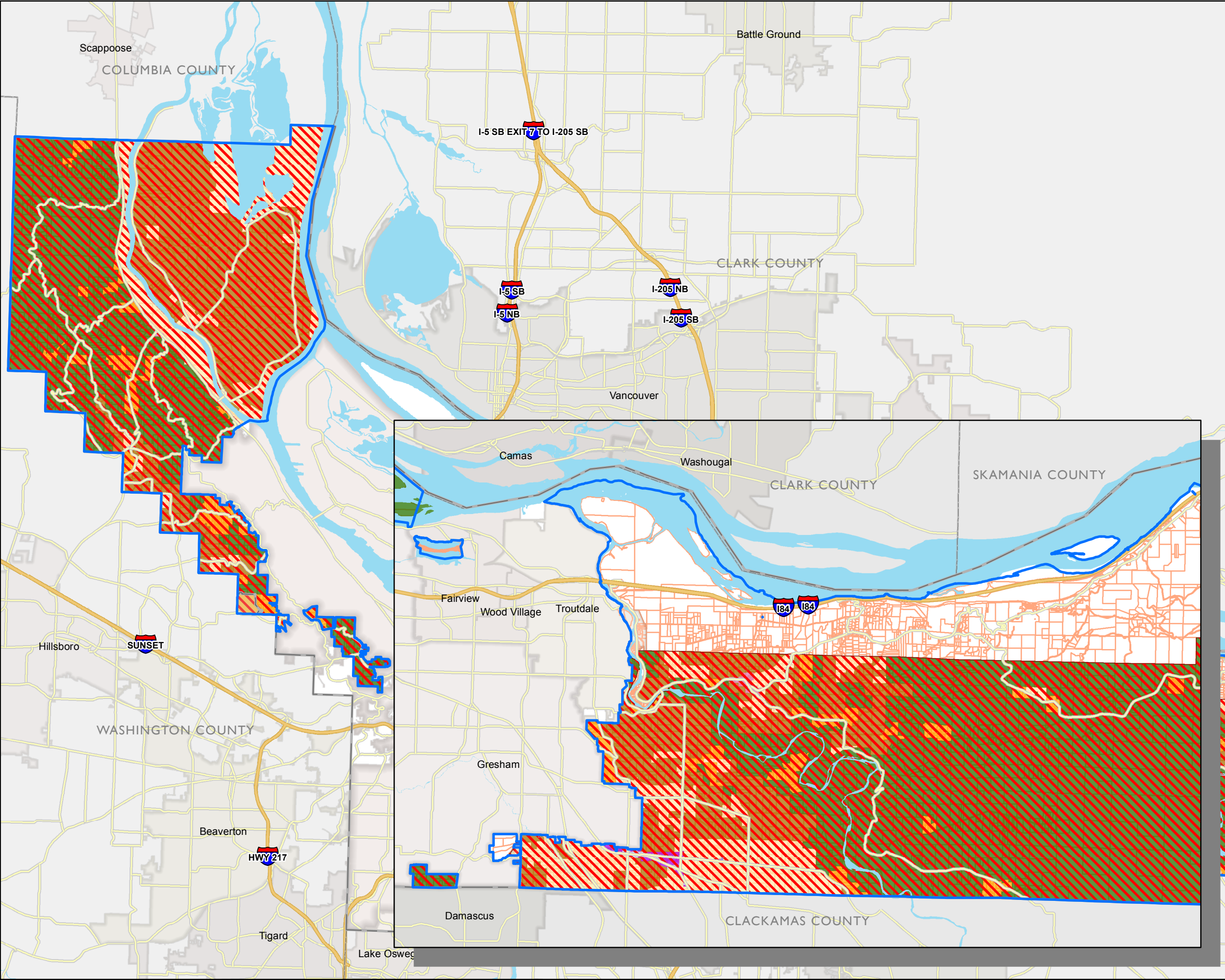
Miles

Prepared By:
Multnomah County
Land Use Planning
Division

Date:
09/16/2015

Coordinate System:
NAD 1983 HARN State Plane Oregon North FIPS 3601

Disclaimer:
This map is intended for informational purposes only. While this map represents the best data available at the time of publication, Multnomah County makes no claims, representations, or warranties as to its accuracy or completeness. Metadata available upon request.



Department of Community Services
Land Use Planning Division
<https://multco.us/landuse>
1600 SE 190th Ave.
Portland, OR 97233
(503) 988-3043
land.use.planning@multco.us

Figure 2E. Zoning Map and Possible Medical Marijuana Grow Areas

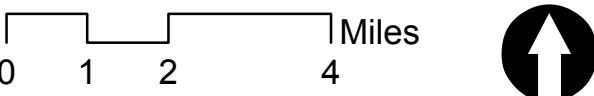
Medical Marijuana Growing Allowed?

-  Yes
-  No

Zoning

-  CFU Zones
-  EFU
-  MUA20
-  OCI
-  OR
-  PHRC
-  RC
-  RR

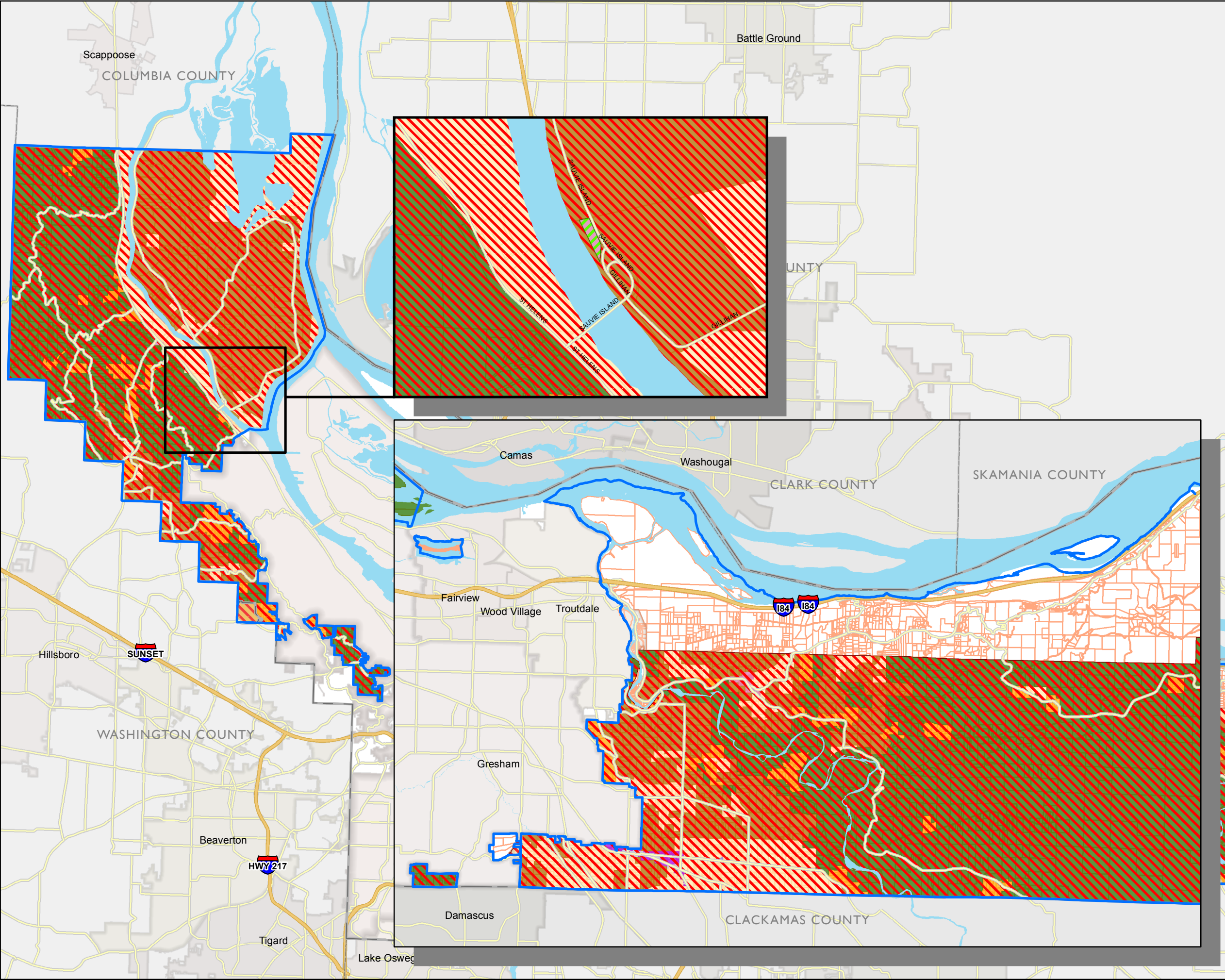
DRAFT



Prepared By: Multnomah County Land Use Planning Division
Date: 09/16/2015

Coordinate System: NAD 1983 HARN State Plane Oregon North FIPS 3601

Disclaimer: This map is intended for informational purposes only. While this map represents the best data available at the time of publication, Multnomah County makes no claims, representations, or warranties as to its accuracy or completeness. Metadata available upon request.



Department of Community Services
Land Use Planning Division
<https://multco.us/landuse>
1600 SE 190th Ave.
Portland, OR 97233
(503) 988-3043
land.use.planning@multco.us

Figure 2F. Zoning Map Possible Med. Marijuana Processing Areas

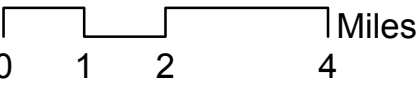
Medical Marijuana Processing Allowed?

-  Yes
-  No

Zoning

- | | |
|--|--|
|  CFU Zones |  OR |
|  EFU |  PHRC |
|  MUA20 |  RC |
|  OCI |  RR |

DRAFT

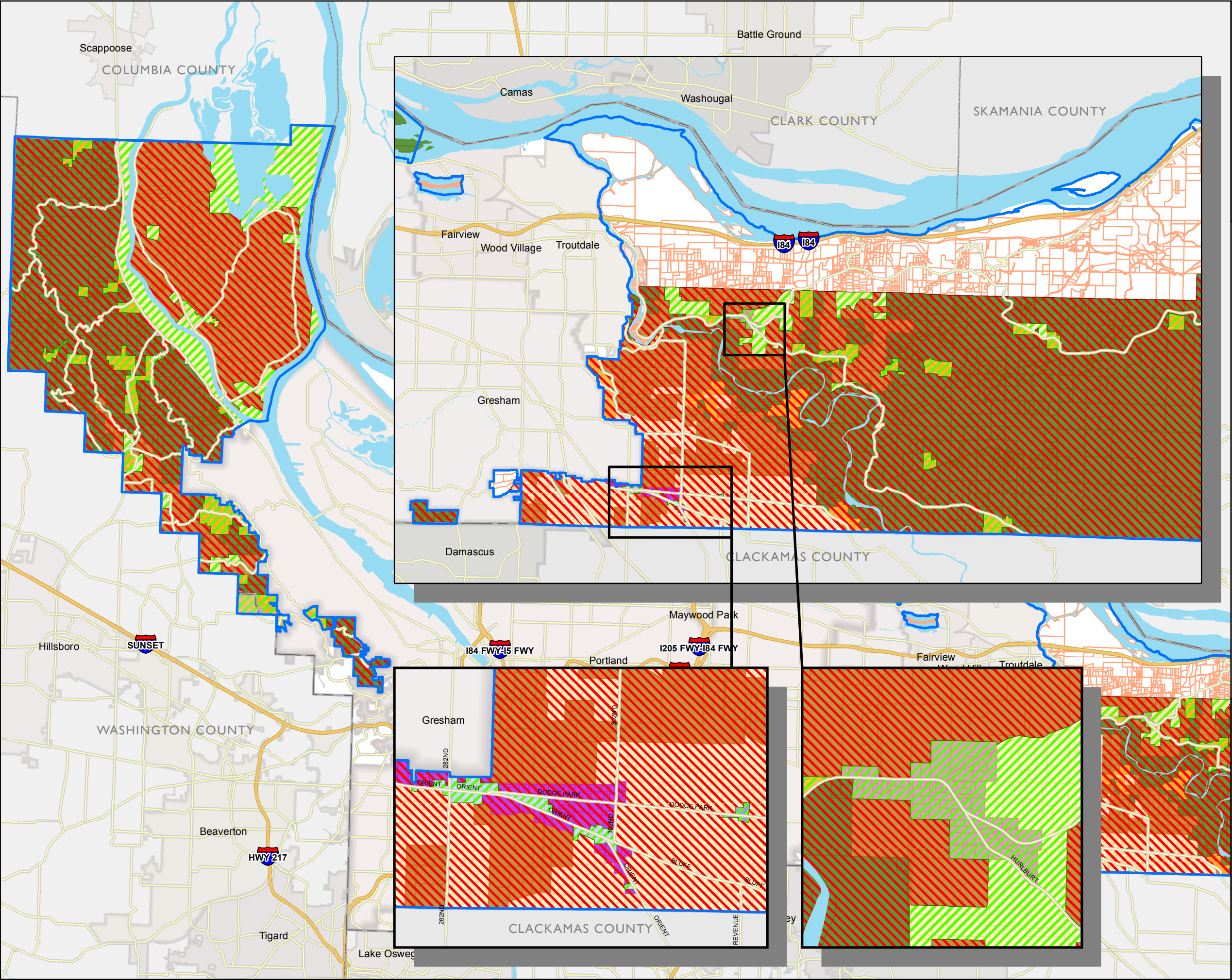



Prepared By:
Multnomah County
Land Use Planning
Division

Date:
09/16/2015

Coordinate System:
NAD 1983 HARN State Plane Oregon North FIPS 3601

Disclaimer:
This map is intended for informational purposes only. While this map represents the best data available at the time of publication, Multnomah County makes no claims, representations, or warranties as to its accuracy or completeness. Metadata available upon request.







Multnomah County









Department of Community Services
Land Use Planning Division
<https://multco.us/landuse>
1600 SE 190th Ave.
Portland, OR 97233
(503) 988-3043
land.use.planning@multco.us

Figure 2G. Zoning Map Possible Med. Marijuana Dispensary Areas

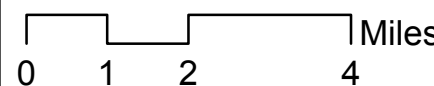
Medical Marijuana Dispensary Allowed?

 Yes
 No


Zoning

| | |
|--|--|
|  CFU Zones |  OR |
|  EFU |  PHRC |
|  MUA20 |  RC |
|  OCI |  RR |

DRAFT



0 1 2 4 Miles



Prepared By:
Multnomah County
Land Use Planning
Division

Date:
09/16/2015

Coordinate System:
NAD 1983 HARN State Plane Oregon North FIPS 3601

Disclaimer:
This map is intended for informational purposes only. While this map represents the best data available at the time of publication, Multnomah County makes no claims, representations, or warranties as to its accuracy or completeness. Metadata available upon request.