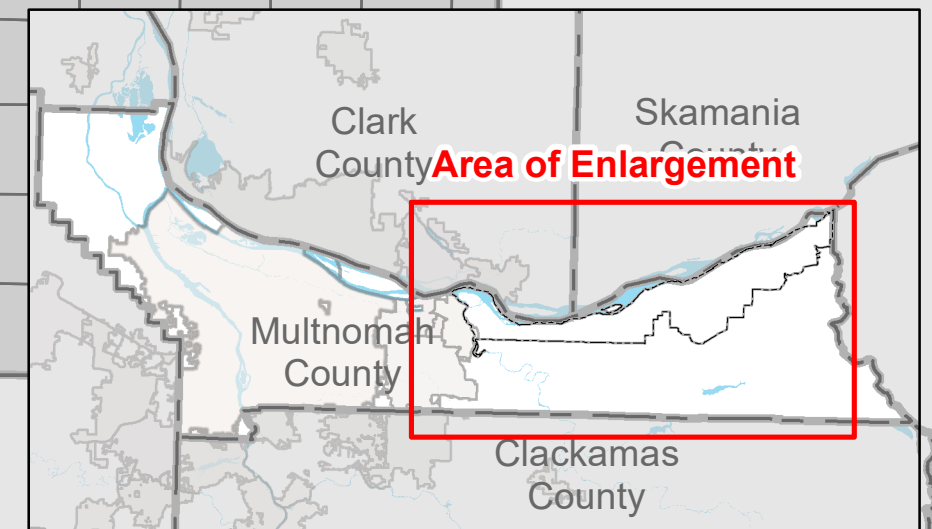
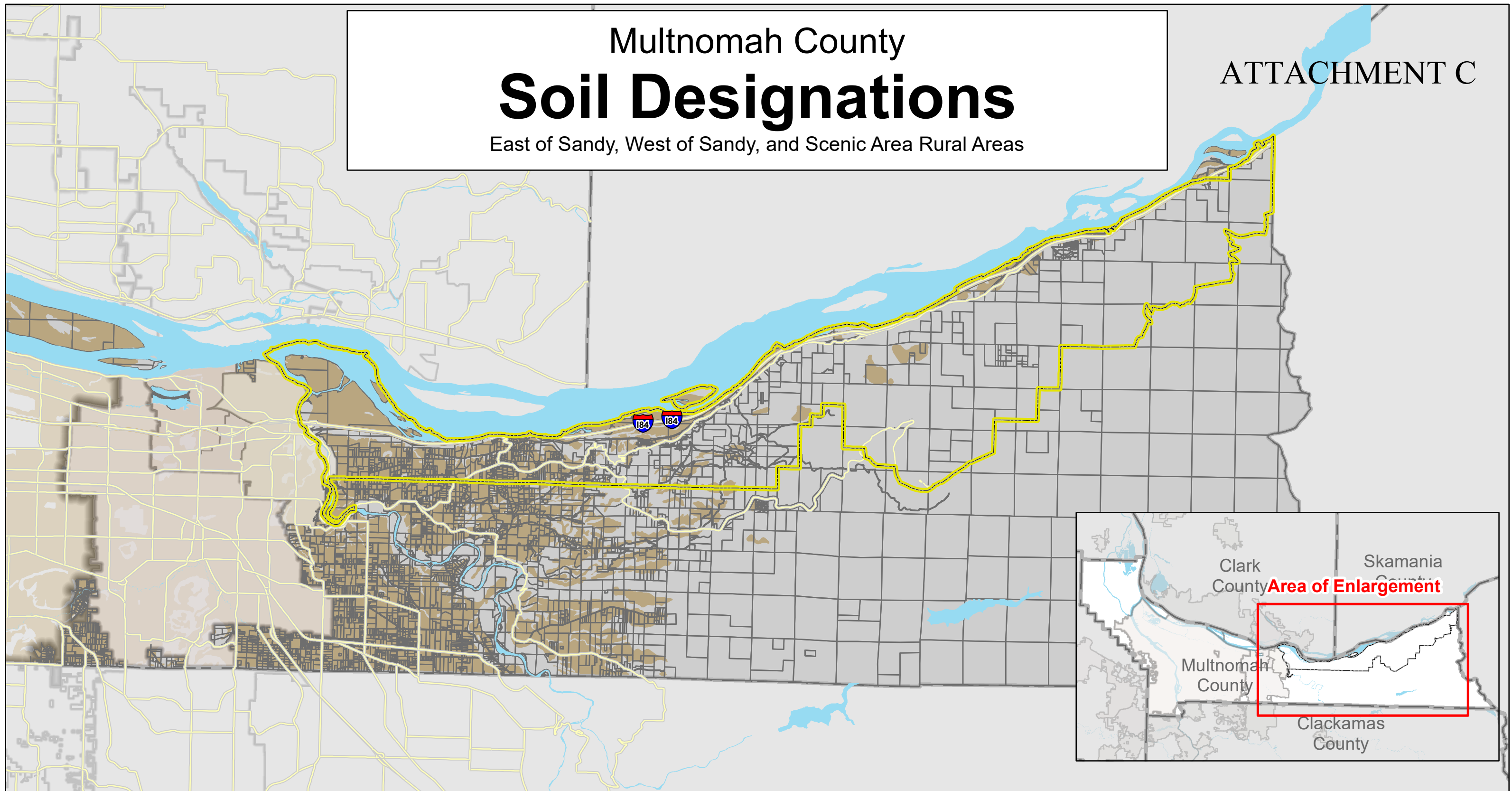









Multnomah County Soil Designations

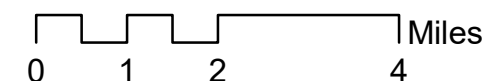

East of Sandy, West of Sandy, and Scenic Area Rural Areas

ATTACHMENT C



Soil Classification

	Prime Farmland (Class 1 and Class 2 Soils)		County Boundaries		Taxlot Boundaries
	Not Prime Farmland		National Scenic Area		Arterial
			River/Lake		



DISCLAIMER: This map is provided for informational purposes only. Information used to develop this map have been obtained from many sources and is not guaranteed to be accurate. Multnomah County assumes no responsibility for the accuracy of information appearing on this map.