Hazardous Materials Technical Report

Multnomah County | Earthquake Ready Burnside Bridge Project

Portland, OR

January 29, 2021

Earthquake Ready Burnside Bridge Hazardous Materials Technical Report

Prepared for

Multnomah County Transportation Division – Bridges
1403 SE Water Ave
Portland, OR 97214

Prepared by

HDR
1050 SW 6th Ave, Suite 1800
Portland, OR 97204
T (503) 423-3700

Parametrix
700 NE Multnomah St, Suite 1000
Portland, OR 97232
T (503) 233-2400

Contract# DCS-SVCSGEN-857-2019-conv
HDR Project #10144814

CERTIFICATION

The technical material and data contained in this document were prepared under the supervision and direction of the undersigned, as a professional environmental scientist.

_____ Signature Reserved for Final Version

Prepared by Kelly Carini (Environmental Scientist)

_____ Signature Reserved for Final Version

Checked by Rick Wadsworth (Senior Environmental Engineer)

_____ Signature Reserved for Final Version

Approved by Heather Catron (Consultant Project Manager)

Contents

Executive Summary 1

1 Introduction 2
1.1 Project Location 2
1.2 Project Purpose 4

2 Project Alternatives 4

3 Definitions 5

4 Legal Regulations and Standards 6
4.1 Laws, Plans, Policies, and Regulations 6
4.1.1 Federal Environmental Protection Agency Laws 6
4.1.2 State of Oregon and Local Government Regulations 6
4.2 Design Standards 7

5 Affected Environment 8
5.1 Area of Potential Impact 8
5.2 Resource Identification and Evaluation Methods 8
5.2.1 Published Sources and Databases 8
5.2.2 Field Visits and Surveys 13
5.3 Existing Conditions 13
5.3.1 Physical Setting 13
5.3.2 Results of the Regulatory Database Review 18
5.3.3 Sanborn Map Review 25
5.3.4 Historical Aerial Photograph Review 26
5.3.5 City Directories 26
5.3.6 Site Reconnaissance 26

6 Impact Assessment Methodology and Data Sources 27
6.1 Long-Term Impact Assessment Methods 27
6.2 Short-Term Impact Assessment Methods 28
6.3 Indirect Impact Assessment Methods 28
6.4 Cumulative Impact Assessment Methods 28

7 Environmental Consequences 29
7.1 Introduction 29
7.2 Pre-Earthquake Impacts 29
7.2.1 No-Build Alternative 34
7.2.2 Enhanced Seismic Retrofit Alternative 34
7.2.3 Replacement Alternative with Short-Span Approach 35
7.2.4 Replacement Alternative with Long-Span Approach 37
7.2.5 Replacement Alternative with Couch Extension 38
7.3 Post-Earthquake Impacts 39
7.3.1 No-Build Alternative 39
7.3.2 Enhanced Seismic Retrofit Alternative 40
7.3.3 Replacement Alternative with Short-Span Approach 40
7.3.4 Replacement Alternative with Long-Span Approach 40
7.3.5 Replacement Alternative with Couch Extension 40
7.4 Construction Impacts 40

7.4.1 Without Temporary Bridge 41
7.4.2 With Temporary Bridge 45
7.4.3 Potential Off-Site Staging Areas 46
7.5 Cumulative Effects 47
7.5.1 No-Build Alternative 47
7.5.2 Build Alternatives 49
7.6 Compliance with Laws, Regulations, and Standards 50
7.6.1 Federal 51
7.6.2 State of Oregon 51
7.6.3 City of Portland 51
7.7 Conclusion 52
8 Mitigation Measures 53
8.1 Enhanced Seismic Retrofit Alternative 53
8.1.1 Property Acquisition Mitigation Measures 53
8.1.2 Mitigation Measures for Hazardous Materials Encountered During Construction 54
8.1.3 Mitigation Measures for Impacts on Environmental Resources from Construction Activities 55
8.1.4 Mitigation Measure for Cumulative Impacts 56
8.2 Replacement Alternative with Short-Span Approach 56
8.3 Replacement Alternative with Long-Span Approach 56
8.4 Replacement Alternative with Couch Extension 56
8.5 Temporary Bridge Option 56
9 Contacts and Coordination 57
10 Preparers 57
11 References 58

Tables

Table 1. Federal ASTM Standard Databases 10
Table 2. State ASTM Standard Databases 10
Table 3. Federal ASTM Supplemental Databases 11
Table 4. State or Local ASTM Supplemental Databases 11
Table 5. EDR Proprietary Historical Database 12
Table 6. Brownfields Databases 12
Table 7. Number of Sites Identified on Regulatory Databases within Project Area 19
Table 8. EDR-Identified Priority Sites 22
Table 9. Sanborn Maps–Identified Priority Sites 25
Table 10. Acquisitions and Hazardous Materials Site by Alternative 29
Table 11. Acquisitions by Alternative 41

Figures

Figure 1. Project Area 3
Figure 2. Direct Impact API 9

Figure 3. Topographic Map 14
Figure 4. Highest Ranking Hazardous Material Sites 17
Figure 5. Potential Hazardous Material Sites 21
Figure 6. Displacements – Retrofit Alternative 30
Figure 7. Displacements – Short-Span Alternative 31
Figure 8. Displacements – Long-Span Alternative 32
Figure 9. Displacements – Couch Extension Alternative 33
Figure 10. Potential Off-Site Staging Areas 48

Appendices

Appendix A. Ranking Tables A-1
Appendix B. EDR Radius Map Report B-1
Appendix C. Sanborn Maps C-1
Appendix D. Historical Aerial Photographs D-1
Appendix E. Historical Topographic Maps E-1
Appendix F. EDR City Directory Abstract F-1

Acronyms, Initialisms, and Abbreviations

API	Area of Potential Impact
ASTM	American Society for Testing and Materials
BMP	best management practices
BTEX	benzene, toluene, ethylbenzene and xylene
CERCLA	Comprehensive Environmental Response, Compensation and Liability Act
CORRACTS	Corrective Action Sites
CPC	City of Portland Code
CSZ	Cascadia Subduction Zone
DEQ	Oregon Department of Environmental Quality
ECSI	Environmental Cleanup Site Information
EDR	Environmental Data Resources, Inc.
EIS	environmental impact statement
EPA	U.S. Environmental Protection Agency
EQRB	Earthquake Ready Burnside Bridge
ERNS	Emergency Response Notification System
ESA	environmental site assessment
FIFRA	Federal Insecticide, Fungicide and Rodenticide Act
LUST	leaking underground storage tank
NFA	no further action
NPL	National Priority List
OAR	Oregon Administrative Rules
PAH	polycyclic aromatic hydrocarbon
PCB	polychlorinated biphenyls
RCRA	Resource Conservation and Recovery Act
REC	Recognized Environmental Condition
RGA	Recovered Government Archive
SEMS	Superfund Enterprise Management System
TSCA	Toxic Substances Control Act
UST	underground storage tank
VCP	Voluntary Cleanup Program

Executive Summary

As a part of the Draft Environmental Impact Statement (EIS) for the Earthquake Ready Burnside Bridge (EQRB) Project (Project), this Hazardous Materials Technical Report has been prepared to identify and evaluate potential hazardous materials impacts within the Project's Area of Potential Impact (API).

This report identifies hazardous substance sites of concern and comparatively evaluates the environmental issues those sites may present to the construction and operation of the Project Alternatives.

Long-term impacts identified for the Build Alternatives include the following:

- Long-term impacts (post-construction) can occur where hazardous materials might remain present on properties acquired for the Project and could potentially impact humans and/or the environment after the Project is constructed. If proper cleanup is implemented, this can have a net beneficial impact for the environment.
- Operation of the EQRB above ground and its roadway elements is not expected to affect existing hazardous materials in the soil and/or groundwater. However, the operation of new facilities installed underground, such as utilities, could have impacts on future cleanup efforts. New pipelines, duct banks, or conduits could physically impede cleanup of soil or groundwater, requiring that either the contamination be left in place or that the cleanup operation take extra measures to protect and support the utilities.
- Potential adverse impacts due to existing riverine sediment contamination were identified. Long-term impacts from sediments could occur through releases of contaminants due to scouring and changes in river dynamics associated with the constructed piers.
- Operation of the roadway may result in the release of hazardous substances or petroleum products into the environment from accidental spills. The Build Alternatives would not substantially change traffic operations compared to the No-Build Alternative; thus, the impacts from accidents and spills are not expected to be significantly different among the Build Alternatives as compared to the No-Build Alternative.

Short-term impacts were identified and are primarily associated with construction-related activities:

- The Project has a potential for adverse effects from property acquisition liability if not correctly mitigated.
- The Project has the potential for adverse effects to the environment from disturbance of existing contaminated soils or accidental releases during construction.

- Surface water quality can be adversely affected by near-water or in-water construction activities. Over-water activities such as bridge demolition and construction could also adversely affect surface water quality.
- The Project has a potential for adverse effects to the environment from the disturbance of riverine sediment contamination. Disturbance of existing sediment contamination is of most concern in near-shore environments where pier installation and scour could occur. These construction activities can re-suspend contaminants into the water column, re-deposit contaminated sediments, or expose residual sediment contamination.

The degree of the potential impacts generally increases as additional infrastructure and construction activities are added for the Build Alternatives. However, the increase in potential impacts are not such that one Build Alternative has substantially greater adverse impacts (or beneficial affects) than another; solely based on hazardous materials in the absence of mitigation strategies.

Mitigation of construction-related impacts from hazardous materials could be accomplished through implementing proper measures and planning. Such measures could include conducting due diligence before potentially contaminated property is acquired; surveying for and abating hazardous building materials before structures are demolished; appropriately addressing known contamination or other environmental issues in the project footprint; and developing and implementing plans to protect worker health and safety, address contaminated materials discovered during construction, and prevent and control spills and stormwater contamination.

Mitigation of operational impacts from hazardous materials could be accomplished by implementing measures and planning. Such measures could include training and informing maintenance personnel regarding hazardous materials and hazardous materials–related conditions that would exist or could be encountered during maintenance work. These measures could also include developing protocols for maintenance work regarding spill response and agency notification.

1 Introduction

As a part of the preparation of the Environmental Impact Statement (EIS) for the Earthquake Ready Burnside Bridge (EQRB) Project (Project), this Hazardous Materials Technical Report has been prepared to identify and evaluate potential hazardous materials impacts within the Project's Area of Potential Impact (API).

1.1 Project Location

The Project Area is located within the Central City of Portland. The Burnside Bridge crosses the Willamette River connecting the west and east sides of the city. The Project Area encompasses a one-block radius around the existing Burnside Bridge and W/E Burnside Street, from NW/SW 3rd Avenue on the west side of the river to NE/SE Grand Avenue on the east side. Several neighborhoods surround the area including Old Town/Chinatown, Downtown, Kerns, and Buckman. Figure 1 shows the Project Area.

Figure 1. Project Area

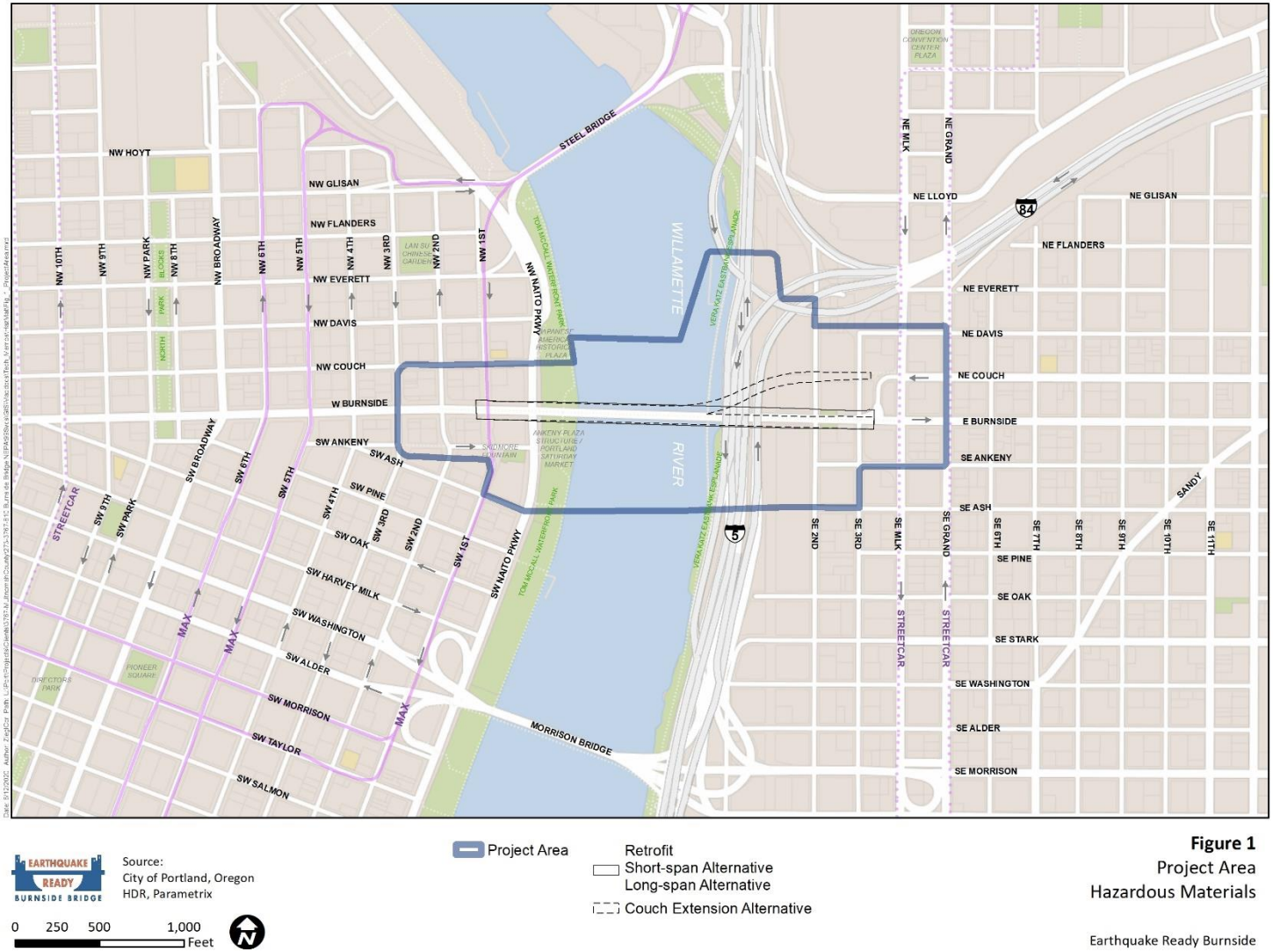

Source: City of Portland, HDR, Parametrix

1.2 Project Purpose

The primary purpose of the Project is to build a seismically resilient Burnside Street lifeline crossing over the Willamette River that will remain fully operational and accessible for vehicles and other modes of transportation following a major Cascadia Subduction Zone (CSZ) earthquake. The Burnside Bridge would provide a reliable crossing for emergency response, evacuation, and economic recovery after an earthquake. Additionally, the bridge would provide a long-term safe crossing with low maintenance needs.

2 Project Alternatives

The Project Alternatives' design, operations and construction assumptions are described in detail in the EQRB Description of Alternatives Report (Multnomah County 2021a). That report describes the Alternatives' current design as well as operations and construction assumptions.

Briefly, the Draft EIS evaluates the No-Build Alternative and four Build Alternatives. Among the Build Alternatives there is an Enhanced Seismic Retrofit Alternative that would replace certain elements of the existing bridge and retrofit other elements. There are three Replacement Alternatives that would completely remove and replace the existing bridge. In addition, the Draft EIS considers options for managing traffic during construction. Nomenclature for the Alternatives/Options includes the following:

- No-Build Alternative
- Build Alternatives
  - Enhanced Seismic Retrofit (Retrofit Alternative)
  - Replacement Alternative with Short-span Approach (Short-span Alternative)
  - Replacement Alternative with Long-span Approach (Long-span Alternative)
  - Replacement Alternative with Couch Extension (Couch Extension Alternative)
- Construction Traffic Management Options
  - Temporary Detour Bridge Option (Temporary Bridge) includes three modal options:
    - Temporary Bridge: All modes
    - Temporary Bridge: Transit, Bicycles and Pedestrians only
    - Temporary Bridge: Bicycles and Pedestrians only
  - Without Temporary Bridge Option (aka, No Temporary Bridge)

Please see the EQRB Description of Alternatives Report (Multnomah County 2021a) for text, maps, and graphical descriptions of the Alternatives.

3 Definitions

The following terminology is used when discussing geographic areas:

- **Project Area –** The area within which improvements associated with the Project Alternatives would occur and the area needed to construct these improvements. The Project Area includes the area needed to construct all permanent infrastructure, including adjacent parcels where modifications are required for associated work such as utility realignments or upgrades. For the EQRB Project, the Project Area includes approximately a one-block radius around the existing Burnside Bridge and W/E Burnside Street, from NW/SW 3rd Avenue on the west side of the river to NE/SE Grand Avenue on the east side.
- **Area of Potential Impact (API) –** This is the geographic boundary within which physical impacts on the environment could occur with the Project Alternatives. The API is resource-specific and differs depending on the environmental topic being addressed. For all topics, the API encompasses the Project Area, and for some topics the geographic extent of the API is the same as that for the Project Area; for other topics (such as for transportation effects) the API is substantially larger to account for impacts that could occur outside of the Project Area. The API for hazardous materials analysis is defined in Section 5.1.
- **Project vicinity –** The environs surrounding the Project Area. The Project vicinity does not have a distinct geographic boundary but is used in general discussion to denote the larger area, inclusive of the Old Town/Chinatown, Downtown, Kerns, and Buckman neighborhoods.
- **Hazardous material –** Any item or agent (biological, chemical, radiological, and/or physical) that has the potential to cause harm to humans, animals, or the environment, either by itself or through interaction with other factors.
- **Recognized Environmental Condition –** The presence or likely presence of any hazardous substances or petroleum products in, on, or at a property (1) due to release to the environment; (2) under conditions indicative of a release to the environment; or (3) under conditions that pose a material threat of a future release to the environment (ASTM 2013).
- **Underground storage tank (UST) –** Any tank, including underground piping connected to the tank, that is or has been used to contain hazardous substances or petroleum products and the volume of which is 10 percent or more beneath the surface of the ground. Releases from USTs caused by leaks, spills, and overfills from UST systems present major risks to human health and the environment. The U.S. Environmental Protection Agency (EPA) has developed regulations, primarily implemented at the state level, to register all USTs and ensure that leak detection, spill, overfill, and corrosion protection requirements are met.

4 Legal Regulations and Standards

4.1 Laws, Plans, Policies, and Regulations

4.1.1 Federal Environmental Protection Agency Laws

The following federal rules and regulations were used to guide data collection for hazardous material sites in the Project Area. These rules and regulations are implemented and enforced by the EPA.

- Comprehensive Environmental Response, Compensation and Liability Act (CERCLA) 1980 (42 United States Code [USC] 9601 et seq.). CERCLA is a federal law designed to clean up sites contaminated with hazardous substances as well as broadly defined "pollutants or contaminants." CERCLA's broad authority to clean up releases or threatened releases of hazardous substances that may endanger public health or welfare or the (natural) environment was given primarily to the EPA.
- Resource Conservation and Recovery Act (RCRA) of 1976 (42 USC 6901 *et seq.*). Regulations promulgated under RCRA set standards for the treatment, storage, and disposal of hazardous waste in the United States.
- Clean Water Act of 1972, amended in 1977 and 1987 (33 USC 1251–1387). This is the primary federal law governing water pollution, and its objective is to restore and maintain the chemical, physical, and biological integrity of the nation's waters by preventing point and nonpoint pollution sources, providing assistance to publicly owned treatment works for the improvement of wastewater treatment, and maintaining the integrity of wetlands.
- The Superfund Amendments and Reauthorization Act of 1986 (42 USC 9601 *et seq.*) amended CERCLA and requires Superfund actions to consider requirements found in other state and federal environmental laws and regulations and increased the focus on human health problems posed by hazardous waste sites.
- Federal Insecticide, Fungicide and Rodenticide Act (FIFRA) of 1972 (7 USC 136 *et seq.*). FIFRA provides federal regulation of the distribution, sale, and use of pesticides.
- Toxic Substances Control Act (TSCA) of 1976, updated in 2016 (15 USC [C. 53] 2601–2692). TSCA provides regulation over the production, importation, use, and disposal of chemical substances including PCBs, asbestos, radon, and lead-based paint.

4.1.2 State of Oregon and Local Government Regulations

The following state and local rules and regulations were used to guide data collection for hazardous materials sites in the Project Area. These rules and regulations are implemented and enforced by the Oregon Department of Environmental Quality (DEQ):

- Hazardous Waste and Hazardous Materials I and Hazardous Waste and Hazardous Materials II (2003 Oregon Revised Statutes 465 and 466, as amended). Provides guidance for the protection of public health and safety from hazardous waste,

regulation on the reduction of the use of toxic substances and hazardous waste generation, and rules and regulations for the storage, treatment, and disposal of hazardous waste and polychlorinated biphenyls (PCBs).

- Underground Storage Tank Rules, 1990 (Oregon Administrative Rules [OAR] 340-150). Provides rules and regulations for the operation and management of USTs, including leak protection standards, compliance, training, construction specifications, and decommissioning requirements.
- Residential Heating Oil Underground Storage Tanks, 1998 (OAR 340-177). Specifies requirements for the cleanup of releases of petroleum from residential heating oil USTs, decommissioning requirements, and service provider reporting requirements.
- Groundwater Quality Protection, 1998 (OAR 340-040). Establishes rules for the mandatory minimum groundwater protection requirements for federal and state agencies, cities, counties, industries, and citizens.
- Environmental Hazards Notice, 1998 (OAR 340-130). Requires notice of locations of and alterations to potentially hazardous sites to protect public health, safety, and the environment.
- Standards Applicable for Dry Cleaning Stores Facilities and Dry Stores, 2002 (OAR 340-124). Provides the waste minimization requirements specifically for dry cleaning facilities and dry stores.
- Illegal Drug Lab Cleanup Assistance, 1999 (OAR 340-140). Establishes the policies of DEQ when responding to a request made by law enforcement for assistance with the cleanup of hazardous materials and chemicals related to the production of illegal drugs.
- Hazardous Waste Management System, 2003 (OAR 340-100 to 110, 120, 124 and 142). Controls hazardous waste from the time of generation through transportation, storage, treatment, and disposal.
- Hazardous Substance Remedial Action Rules, 1997 (OAR 340-122). Establishes standards and procedures for the determination of removal and remedial action necessary to ensure protection of public health, safety and welfare, and the environment in the event of a release or threat of a release of a hazardous substance.

4.2 Design Standards

There are no applicable design standards required by federal, state, and local law, or by agency policy that, besides any listed in the above plans and policies, relate to hazardous materials impacts.

5 Affected Environment

5.1 Area of Potential Impact

The API established for the hazardous materials analysis includes an approximately 0.25-mile buffer around the Project Area (see Figure 2). The use of this API allows for a comprehensive records search of hazardous materials sites near the Project Area that have potential for impacts, including direct long-term and short-term impacts, and includes those sites, if any, that have relatively large subsurface contamination footprints (i.e., groundwater plumes) that could be encountered in the construction of the Project Alternatives.

5.2 Resource Identification and Evaluation Methods

5.2.1 Published Sources and Databases

Existing conditions within the Project Area were assessed for the presence or suspected presence of hazardous substances and petroleum products. Assessment procedures were developed to comply with the National Environmental Policy Act and to address other federal, state, and local regulations and policies. The assessment for the presence of hazardous materials sites generally follows methodology developed by the American Society for Testing and Materials (ASTM) Standard E1527-13, Standard Practice for Environmental Site Assessments. However, the process was modified for the specific goals of this assessment in the context of a Draft EIS to include the following components:

- Review of federal and state environmental databases for potential sites within the Project Area.
- Historical and existing land uses, including review of available Sanborn Fire Insurance Maps and aerial photographs.
- Site reconnaissance from public right-of-way to assess potential environmental conditions that may indicate where hazardous materials may be present.

Figure 2. Direct Impact API

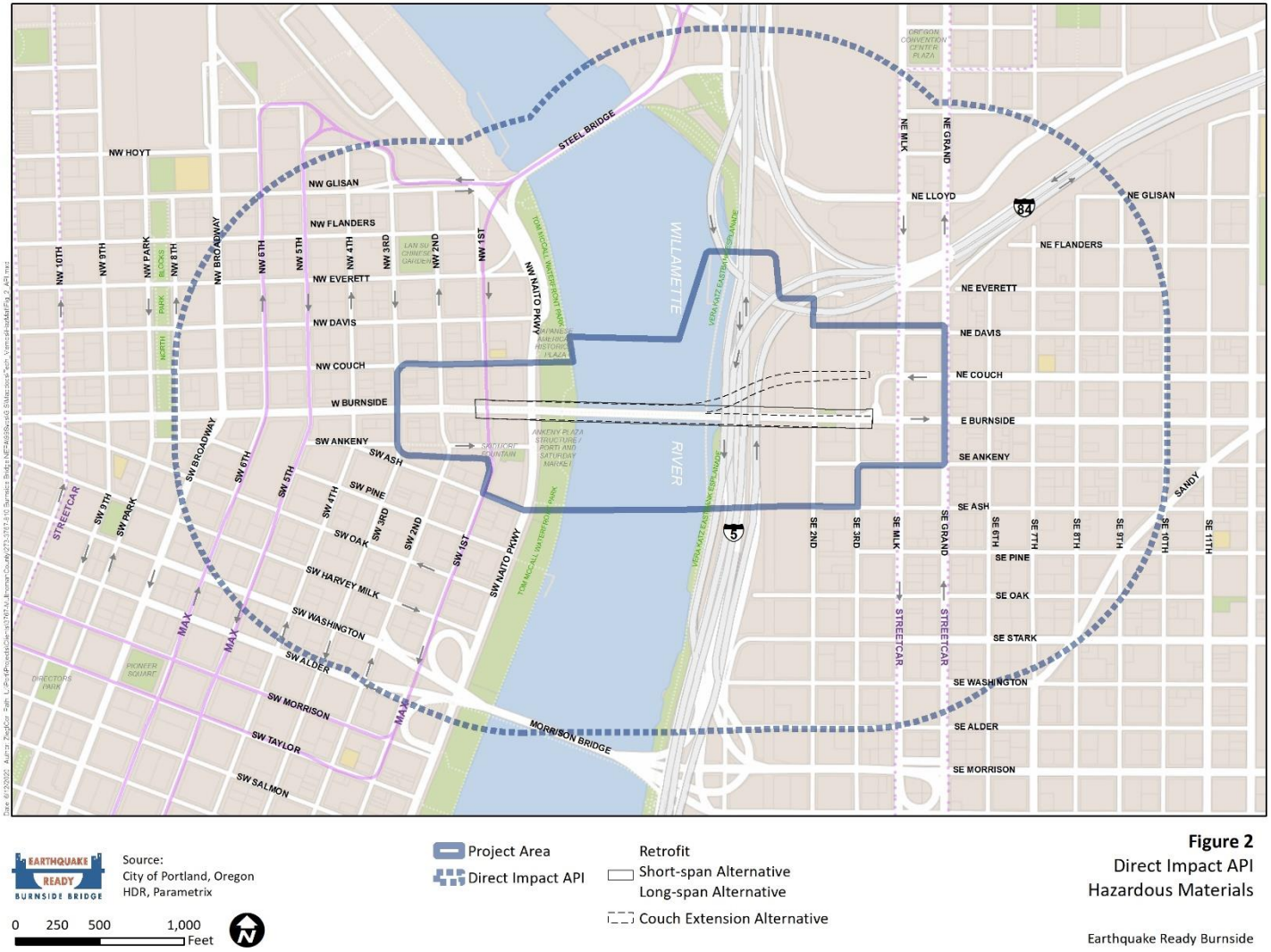

Source:
City of Portland, Oregon
HDR, Parametrix

0 250 500 1,000 Feet

Project Area
Direct Impact API

Retrofit
Short-span Alternative
Long-span Alternative
Couch Extension Alternative

Figure 2
Direct Impact API
Hazardous Materials

Earthquake Ready Burnside

Source: City of Portland, Oregon, HDR, Parametrix

Regulatory Databases

A search of federal and state regulatory database records was conducted by Environmental Data Resources, Inc. (EDR). In general, the database search report meets the government records search requirements of the abovementioned ASTM Standard E1527-13 (ASTM 2013). Tables 1 through 6 include the environmental databases that were searched to provide information regarding known, as well as potential, hazardous materials sites.

Table 1. Federal ASTM Standard Databases

Database Abbreviation	Database Name
NPL	National Priority List
Proposed NPL	Proposed National Priority List
CERCLIS	Comprehensive Environmental Response, Compensation, and Liability Information System
CERC-NFRAP	CERCLIS No Further Remedial Action Planned
CORRACTS	Corrective Action Report
RCRIS-TSD	Resource Conservation and Recovery Information System – Transportation, Storage, or Disposal Facility
RCRIS-LQG	Resource Conservation and Recovery Information System – Large Quantity Generator
RCRIS-SQG	Resource Conservation and Recovery Information System – Small Quantity Generator
ERNS	Emergency Response Notification System

Table 2. State ASTM Standard Databases

Database Abbreviation	Database Name
OR SHWS-ECSI	Oregon Environmental Cleanup Site Information
OR SWF/LF	Oregon Solid Waste Facilities List/ Landfill Sites
OR LUST	Oregon Leaking Underground Storage Tank Database
OR UST	Oregon Underground Storage Tank Database
OR VCS	Oregon Voluntary Cleanup Program Sites
OR CRL	Oregon Confirmed Release List
OR INDIAN UST	Oregon Underground Storage Tank Database on Indian Land
OR INDIAN LUST	Oregon Leaking Underground Storage Tank Database on Indian Land

Table 3. Federal ASTM Supplemental Databases

Database Abbreviation	Database Name
CONSENT	Superfund (CERCLA) Consent Decrees
ROD	Records of Decision
Delisted NPL	National Priority List Deletions
FINDS	Facility Index System/Facility Identification Initiative Program Summary Report
HMIRS	Hazardous Materials Information Reporting System
MLTS	Material Licensing Tracking System
MINES	Mines Master Index File
NPL Liens	Federal Superfund Liens
PADS	PCB Activity Database System
DOD	Department of Defense Sites
RAATS	RCRA Administrative Action Tracking System
TRIS	Toxic Chemical Release Inventory System
TSCA	Toxic Substances Control Act
SSTS	Section 7 Tracking Systems
FTTS	FIFRA/TCSA Tracking System
UMTRA	Uranium Mill Tailings Remedial Action
US ENG CONTROLS	Engineering Controls in Place
ODI	Open Dump Inventory
FUDS	Formerly Used Defense Sites
INDIAN RESERV	Indian Reservations

Table 4. State or Local ASTM Supplemental Databases

Database Abbreviation	Database Name
OR SPILLS	Oregon Spill Data
OR AST	Oregon Aboveground Storage Tank Sites
OR HIST LF	Oregon Old Closed Solid Waste Disposal Sites
OR HSIS	Oregon Hazardous Substance Information Survey
OR AOC COL	Oregon Columbia Slough
OR ENG CONTROLS	Oregon Engineering Controls in Place
OR DRYCLEANERS	Oregon Registered Dry Cleaning Facilities
OR HAZMAT	Oregon Spills Reported to Fire Marshal

Database Abbreviation	Database Name
OR UIC	Oregon Underground Injection Control
OR CDL	Oregon Uninhabitable Drug Lab Properties

Table 5. EDR Proprietary Historical Database

Database Abbreviation	Database Name
OR Coal Gas	Oregon Former Manufactured Gas (Coal Gas) Sites

Table 6. Brownfields Databases

Database Abbreviation	Database Name
US Brownfields	Brownfields Projects
US Inst Control	Institutional Control Site List
OR Brownfields	Oregon Brownfields Projects
OR Inst Control	Oregon Institutional Control Site List

Historical Land Use

Historical land use information was reviewed using available and relevant fire insurance maps (Sanborn maps), aerial photographs, available chain-of-title reports, and records of historical land use decisions.

Sanborn maps typically show historical features of current or former buildings, including hazardous chemical or fuel storage areas, potential release pathways (i.e., drains), and use of properties. Additional information includes site address, building materials, property boundaries, utility lines, and underground storage tanks. Sanborn maps were limited to within approximately 1/8 mile of the Project Area (i.e., immediately adjacent and nearby properties).

Aerial photographs can be used to discern past or current commercial and industrial land uses that have the potential to be impacted by the Project. Aerial photographs were reviewed from the mid-1930s to the present in approximately 10-year intervals.

Other Data Sources

As available and appropriate, data from previous technical reports and agency file reviews were collected on sites showing indicators of concern during the regulatory database review or Sanborn map review. Indicators of concern include active and known DEQ or EPA cleanup sites, operations, or facilities that have the potential to impact the subsurface, as well as other known or perceived environmental conditions, spills, etc., that are found to have a potential to impact the Project. In some cases, specific DEQ file

reviews were conducted on a specific parcel or site. Field reviews were also conducted to confirm findings from database reviews and to view areas of high concern.

5.2.2 Field Visits and Surveys

A site reconnaissance was conducted to view properties within the Project Area and adjacent areas. The reconnaissance was completed to further evaluate environmental conditions that may indicate where hazardous materials may be present. The site reconnaissance was used to obtain information indicating the likelihood of identifying recognized environmental conditions (RECs) to the Project Area. The following were observed: current land use of the Project Area, current use of adjoining properties within the API, and geologic, hydrogeologic, hydrologic, and topographic conditions of the API. Additionally, where access and visible observations allowed, scientists looked for the presence of hazardous substances and petroleum products used or stored on sites within the Project Area, such as in tanks, pools of liquid, drums, hazardous substance containers, petroleum product containers, unidentified substance containers, PCBs, fuel sources for heating/cooling systems, stains or corrosion, drains and sumps, pits, ponds, lagoons, stained soil or pavement, stressed vegetation, solid waste, wastewater, wells (drywells, monitoring wells, injection wells), and septic systems.

5.3 Existing Conditions

5.3.1 Physical Setting

Aspects of the physical environment that affect the hazardous materials analysis include topography, geology, and hydrogeology. This section describes the environmental characteristics that affect the presence and movement of hazardous materials in the vicinity of the Project Area.

Topography

The topography of the Project vicinity was generally formed by catastrophic flood events of the Columbia River and the volcanic activities of the Cascadia subduction system (see Figure 3). The dominant topographical features of the area include the north-south trending Tualatin Mountains to the west (the west hills), the Cascade Range to the east, and the convergence of the westward flowing Columbia River and the northwestward flowing Willamette River. The City of Portland lies within the Portland Basin, which is characterized by past catastrophic flooding and subsequent sediment deposits of the Willamette and Columbia Rivers. Development of the city of Portland has included extensive placement of fill in areas adjacent to the Willamette River and in catastrophic flood channels near the river.

Figure 3. Topographic Map

Source: USGS, HDR, Parametrix, DOGAMI (2014 Lidar)

The City of Portland is generally divided by the Willamette River situated north-south, creating a natural east-west division. The western portion is generally flat traveling from the Willamette River to the west until the gradual incline of the Tualatin Mountains begins approximately one mile to the west of the Willamette River. The eastern portion of the city is generally flat with several buttes and outcroppings to the far east of the Willamette River. The API and Project Area straddle the Willamette River, and are relatively flat with the land on the east side of the river gently sloping west toward the river and the land on the west side of the river gently sloping east toward the river.

Geology

Geologic conditions in the greater Portland area have been heavily influenced by both distant and local tectonic, volcanic, and climatic events. The API lies within the Portland Basin, one of several depressions that constitute the Puget-Willamette forearc trough of the Cascadia subduction system. The Portland Basin is bordered by the Tualatin Mountains (part of the Coast Range) to the west and the active volcanic Cascade Range to the east and is composed of a mixture of volcanic and sedimentary rocks and alluvium of varying ages. The area is underlain by Quaternary catastrophic flood alluvium deposits (Bretz/Missoula floods), and the underlying geologic units of the area are Miocene-Pleistocene sediments formed by tectonic, volcanic, and environmental events which introduced a variety of materials into the basin (DOGAMI 2012). The confluence of the Willamette and Columbia Rivers is located approximately 10.5 miles to the northwest of the API.

Within the API, the eastern and western shores of the Willamette River are composed of artificial fill (Holocene) which is made up of sand, silt, and clay with some amounts of gravel and debris. Beyond the eastern shore, the Project Area is composed of channel facies sediments and variable silt, sand, and gravel characteristic of deposits found in

major flood channels. Most of the eastern side of the river is composed of fine-grained facies, coarse sand to silt deposited by catastrophic floods, with a layer of gravel present near the surface. Beyond the layer of artificial fill to the west, the Project Area is composed of alluvium, river and stream deposits of silt, sand, and organic-rich clay with some gravel content.

Soil properties and the presence of groundwater influence the mobility and migration of contaminants. While there are differences in the way different contaminants migrate in soil and groundwater, in general, there is more movement when there is groundwater present and when the soils are more porous, such as with gravels and sands. Dominant soil composition on the west bank of the Willamette is Pilchuck sand, characterized by high infiltration rates, and deep well-drained sands and gravels. The east bank is mostly composed of fine-grained sandy silt and sand underneath a layer of fill. Additional information and detail can be found in the EQRB Geology and Soils Technical Report (Multnomah County 2021b).

Hydrogeology

The regional Willamette Lowland aquifer system is generally defined by the geologic units encountered in the area. The Troutdale Gravel Aquifer is the predominant water-producing aquifer in the region; it occurs at varying depths in the Project Area as it

was deposited by the Columbia River and streams from the Cascade Range (Gannett and Caldwell 1998). An alluvial aquifer system known as the unconsolidated sedimentary aquifer overlies the less permeable Troutdale Gravel Aquifer. Groundwater depth and flow in the unconsolidated sedimentary aquifer generally follows the topography of the area, and the Willamette River functions as its discharge boundary. The river stage of the Willamette River fluctuates seasonally between approximately 6 to 20 feet in elevation, and it experiences some tidal influence. Based on historical boring logs, depth to groundwater on the east side of the Willamette River ranges from approximately 14 feet below ground surface (bgs) to 50 feet bgs, and on the west side depth to groundwater is approximately 14 feet bgs (Shannon & Wilson 2017). Groundwater levels in the API are expected to vary seasonally with precipitation levels, river stage, and with topographical contours. Higher groundwater is expected to be encountered in early winter until late spring, while groundwater lows are expected to occur in summer and late fall.

River Sediments

The API is located within the area designated as the Downtown Reach of the Willamette River, which has been heavily developed and modified during the past 150 years. Various industrial activities have occurred on the banks of the river, including ship building and breaking, heavy manufacturing, pesticide formulating, manufactured gas production, power generation and distribution, and lumber processing. As a result of these activities, contaminants may have reached the river and settled into the riverbed sediment. Pathways for contamination to reach the river include riverbank erosion, surface runoff, stormwater discharges, wastewater discharges, on-water activities, spills, and groundwater discharges.

The Project Area is situated at approximately river mile (RM) 12.2 of the Willamette River, within the Downtown Reach. The Downtown Reach is located immediately upriver (south) of the area designated as the Portland Harbor Superfund Site (ECSI Site ID 2068) (see Figure 4), which is listed primarily for sediments contaminated with petroleum products (polycyclic aromatic hydrocarbons [PAHs]), PCBs, and pesticides, along with a number of other chemicals and compounds. Extensive investigation and cleanup actions have been conducted for the Portland Harbor Superfund Site (see Section 5.3.2).

While the API is located outside and upgradient of the Portland Harbor Superfund Site, information obtained from DEQ indicates that sediment contamination within the Downtown Reach is likely present (and has been confirmed in many areas). As part of the Portland Harbor investigation activities, as well as some limited independent actions, a number of sediment investigations have been conducted within and near the Downtown Reach, including the area between RM 12.1 and 12.5, where the EQRB Project Area is located. DEQ has overseen multiple sediment investigations and five major sediment cleanup actions in the 4-mile Downtown Reach. Although specific sediment data within the API are limited, DEQ and EPA have concluded that concentrations of contaminants in the Downtown Reach are substantially lower than those found in sediments within the Portland Harbor Superfund Site. DEQ expects that concentrations of contaminants in surface sediments in the Downtown Reach will decline over time as the in-water sources are addressed, upland sources are controlled, and natural recovery mechanisms take effect (DEQ 2018).

Figure 4. Highest Ranking Hazardous Material Sites

Source: City of Portland, Oregon, HDR, Parametrix, EDR

Additional information and analysis associated with scouring and modifying river sediment dynamics through Project construction can be found in the draft EQRB Hydraulic Impact Analysis Technical Report (Multnomah County 2021c).

5.3.2 Results of the Regulatory Database Review

The primary source of database records was a report provided by EDR, compiled on June 12, 2019 (Appendix B). The database search identified 1,389 potential hazardous materials site records within the search area. Many of the site records are duplicates or include multiple record updates within a single property such that the total number of sites is significantly smaller. Some sites were identified on one or more of the regulatory databases reviewed. The most relevant, or priority, databases are listed below.

State (Oregon) Regulatory Databases

- Leaking Underground Storage Tank (LUST)
- Underground Storage Tank (UST)
- Voluntary Cleanup Program (VCP)
- Environmental Cleanup Site Information (ECSI)
- Drycleaners
- Spills
- Brownfields (Oregon)
- Recovered Government Archive (RGA) LUST

Federal Regulatory Databases

- Superfund Enterprise Management System (SEMS) and SEMS Archive
- National Priority List (NPL)
- Corrective Action Sites (CORRACTS)
- Emergency Response Notification System (ERNS)
- Brownfields (US)

Table 7 shows the number of hazardous materials sites identified on the priority databases within the Project Area and the API. Some sites are listed on multiple databases; therefore, the total number of sites shown in Table 7 is greater than the total number of known sites within the Project Area and API.

Table 7. Number of Sites Identified on Regulatory Databases within Project Area

Database	Sites within Project Area	Sites within API*
UST	4	54
LUST	20	114
RGA LUST	21	155
OR SPILLS	12	46
VCP	4	14
ECSI	5	22
DRYCLEANERS	0	8
OR BROWNFIELD	1	2
SEMS	0	0
SEMS-ARCHIVE	0	3
NPL	0	0
CORRACTS	0	0
ERNS	1	5
US BROWNFIELD	1	1

*The number shown for the API includes sites within the Project Area.

The identified sites were evaluated to develop a list of sites with the highest potential to be encountered by the Project. The identified sites were ranked based on the proximity to the Project Area, the type and number of databases in which the site was found, known releases of hazardous materials or petroleum products, and the status of cleanup at sites with known releases. Sites were ranked on a scale of 1 to 3 (high priority to low priority) as follows:

1. Identified site is within the Project Area and is listed in a priority database with no indication that the site has been cleaned up or given a No Further Action (NFA) by the regulator. In some cases, depending on site details, a site within the Project Area which received an NFA determination is retained as a 1-ranked site due to remaining issues which could impact the Project. All sites ranked as 1 are considered priority hazardous materials sites.
2. Identified site is between the Project Area and 400 feet from the Project Area and is listed in a priority database *or* is an identified site within the Project Area and is listed in a priority database, but site details indicate cleanup at the site is complete or the regulator has given an NFA notice.
3. Identified site is between 400 feet and 1/8 mile from the Project Area or is identified in a non-priority database within the Project Area.

Figure 5 shows the locations and ranking of potential hazardous materials sites identified in regulatory databases within the search area. The table in Appendix A lists all sites found in the regulatory database search and their EDR ID which corresponds to the identifying numbers in the EDR Radius Report (Appendix B). The table in Appendix A lists the proximity of each site to the construction limits of the Project and the ranking assigned to the site using the criteria as described above.

Figure 5. Potential Hazardous Material Sites

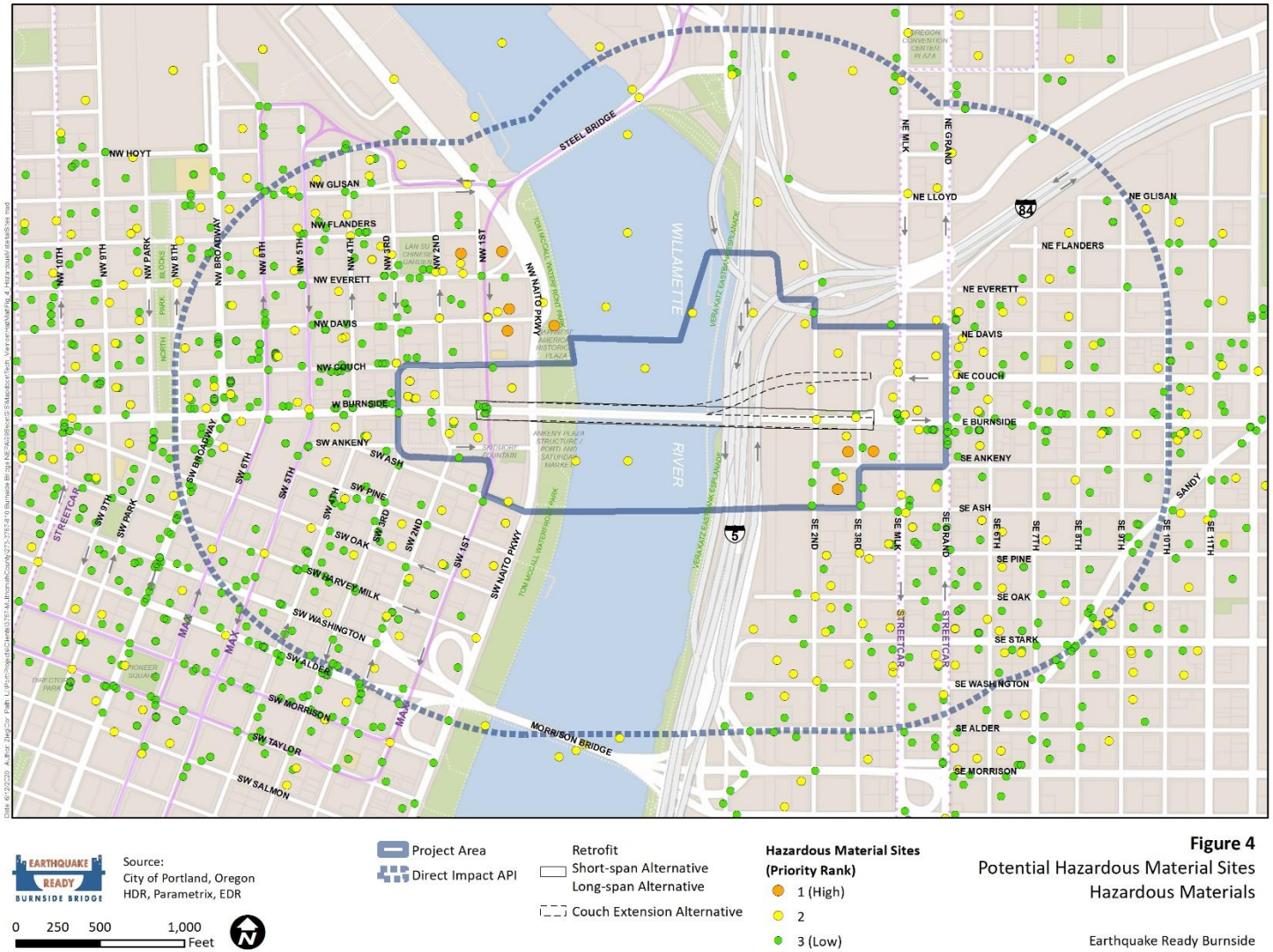

Source:
City of Portland, Oregon
HDR, Parametrix, EDR

0 250 500 1,000 Feet

Project Area
Direct Impact API

Retrofit
Short-span Alternative
Long-span Alternative
Couch Extension Alternative

Hazardous Material Sites (Priority Rank)
1 (High)
2
3 (Low)

Figure 4
Potential Hazardous Material Sites
Hazardous Materials

Earthquake Ready Burnside

Source: City of Portland, Oregon, HDR, Parametrix, EDR

Further evaluation was completed for each site with a rank of 1 to compile a final list of sites that are of the highest potential concern to the Project. The evaluation included information on the extent and nature of previous releases, as well as the distance from the Project Area. Based on this analysis, the sites ranked as 1 have the highest potential to impact the Project and are listed in Table 8 and shown on Figure 4. Specific information available for each of these sites is summarized after Table 8.

Table 8. EDR-Identified Priority Sites

Map ID	Site Name	Address	Parcel Number	Databases	Potential Contaminants
F187, AP999	Portland Gas Works (East Portland Gas Works, East Side Gas Works)	110 SE 2nd Ave, 5 SE Martin Luther Kind, Jr. Blvd	1N1E34DD-01400 and 1N1E34DD-00400	ECSI, MGP	Petroleum hydrocarbons, PAHs, BTEX, trimethylbenzenes, metals, cyanide, PCBs
AP999	Gas Holder Tank Site (Former)	5 SE Martin Luther Kind, Jr. Blvd	1N1E34DD-00400	LUST, VCP, US Brownfields	Petroleum hydrocarbons, PAHs, BTEX, trimethylbenzenes, metals, cyanide, PCBs
F1013	Towne Storage Property LLC (Pacific Iron Works)	17 SE 3rd Ave	1N1E34DD-00800	ECSI, LUST, VCP	Petroleum hydrocarbons
AB620	North Waterfront Park	100-500 NW Front Ave	N/A	ECSI	Petroleum hydrocarbons, PAHs, BTEX,
AB651	PDC Block 8L Downtown Waterfront	60 NW Davis St	1N1E34DB-00200	ECSI, Engineering Controls, Institutional Controls, VCP	Petroleum hydrocarbons, PAHs, metals,
AB514, AB515, AB516	Old Town Parking/Helistop Structure	33 NW Davis St	1N1E34DB-00100	ECSI, CRL, RGA HWS	Petroleum hydrocarbons, PAHs, metals
AB647	Block 15 – Former Portland Gas Manufacturing Site	121 NW Everett St	1N1E34CA-04400	ECSI, Engineering Controls, Institutional Controls, VCP	PAHs
707	Portland Gas Manufacturing Site	Bounded by NW Everett, Glisan, 2nd Ave, and the Willamette River	Multiple	SEMS-ARCHIVE, VCP, ECSI	PAHs, VOC, petroleum hydrocarbons, metals
N/A	Portland Harbor Superfund Site	Willamette River	N/A	ECSI, numerous	TPH, PAHs, PCBs, pesticides, metals

Notes: BTEX = benzene, toluene, ethylbenzene and xylene; PAHs = polycyclic aromatic hydrocarbons; PCBs = polychlorinated biphenyls; VOC = volatile organic compound.
Map IDs refer to labels on EDR map in Appendices A and B.

Portland Gas Works, 110 SE 2nd Avenue (also listed as East Portland Gas Works – Gas Holder Tank Site, **5 SE Martin Luther King Jr. Blvd),** encompasses tax lot 1400 (block bounded by SE Ankeny Street to the north, SE 2nd Avenue to the west, SE Ash Street to the south, and SE 3rd Street to the east) and was a former gas manufacturing plant in the late 1800s. Gas holder tanks were present on the site, as well as on the southwestern corner of block 950, tax lot 400 to the northeast. The block (1400) was redeveloped in the 1990s, and contaminated soil was confirmed and removed. However, soil that extended beneath the roadways and beyond the block and groundwater contamination that extended below the top of the shallow groundwater table was not removed, and the extent of contamination was not fully characterized. No known cleanup has been conducted on tax lot 400, the site of a large gas holder tank. Soils and groundwater in the area surrounding tax lots 1400 and 400 may have been impacted by the former gas manufacturing plant. Based on the past releases on the site and proximity to the Project Area, this historical release site has potential to impact the Project.

Towne Storage Property, 17 SE 3rd Avenue, was the southern half of Pacific Iron Works, a foundry in the early 1900s, on tax lot 800. This portion of the block is now developed with a four-story brick commercial building. During renovations in 2017, contaminated soil was confirmed and removed. Additional investigation was conducted to determine the extent of contamination. Residual soil and groundwater contamination remain at the site, but below DEQ risk-based concentrations for direct contact under urban residential and occupational exposure scenarios. Soil gas testing completed at the site shows that the residual contamination does not present a risk through vapor intrusion. However, based on the presence of residual contamination, this site has potential to impact the Project.

North Waterfront Park, 100–500 NW Front Avenue, is located along the west bank of the Willamette River. On-site soil and groundwater contamination are associated with several adjacent sites including the Old Town Parking/Helistop Structure and Portland Gas Manufacturing (both detailed below). An environmental audit of the site included a subsurface investigation in 2014 and confirmed contaminated soil and groundwater consisting of gasoline constituents, coal tar residues, and oily soils. Preliminary information suggests that this site may be a construction staging area for the Project. Because of the known contaminated soil and groundwater at the site, and the potential use of the property for construction staging, this site has the potential to impact Project activities.

PDC Block 8L Downtown Waterfront, 60 NW Davis Street, has been redeveloped into a commercial and residential building. The site has completed a VCP (2017) and was issued a conditional NFA letter. Soil and groundwater contamination were confirmed and remediated, and a soil vapor barrier and collection system were installed. Engineering and institutional controls are in place at the site because of the contaminated soil and groundwater that remains, and the site requires ongoing cap inspection and maintenance. Due to known residual contamination on the property (although low), this site has potential to impact the Project if construction activities were to occur near the site.

Old Town Parking/Helistop Structure, 33 NW Davis Street, was a former taxicab company with at least three large USTs installed in the 1950s. The site is also adjacent to the former Portland Gas Manufacturing site, on the south side of the gas site. The City of Portland acquired the site and redeveloped it into a parking garage. Groundwater wells were installed in 1991, and contamination (petroleum hydrocarbons and PAHs)

was confirmed. Because of the known contaminated soil and groundwater at the site, this site has the potential to impact the Project.

Block 15 – Former Portland Gas Manufacturing, 121 NW Everett Street, was part of a former gas manufacturing plant from 1860 to 1906. The site was decoupled from the multi-block Portland Gas Manufacturing cleanup site, has completed a VCP (2014), and was issued a conditional NFA letter. Soil and groundwater contamination were confirmed in direct relation to the gas manufacturing plant, and a soil vapor barrier and collection system were installed. Engineering and institutional controls are in place at the site because of the contaminated soil and groundwater that remains, and the site requires ongoing cap inspection and maintenance. Because of the known contaminated soil and groundwater at the site, this site has the potential to impact the Project.

Portland Gas Manufacturing, bounded by NW Everett, Glisan, 2nd Avenue, and the Willamette River, was a former gas manufacturing plant from 1860 to 1906. The site is part of an ongoing VCP and remediation action plan. Site characterization and source control evaluations have been completed including upland and in-water characterization. A draft final remedial design document was submitted in May 2019, and a revised document is forthcoming. Remedial actions are being planned for 2020 which will include removal of tar and contaminated sediment, capping, and a combination of enhanced and non-enhanced monitored natural recovery (DEQ 2019). Because of the known contaminated soil and groundwater at the site, this site has the potential to impact the Project.

Portland Harbor Superfund Site, Willamette River RM 2 to RM 12. The Portland Harbor site extends from about the Broadway Bridge to Sauvie Island. Portland Harbor has a long history of shipping, industrial, and commercial activity and historical, natural, and cultural significance. Sediments in this stretch of the river are contaminated primarily with DDT,[1] petroleum products (PAHs), and PCBs. The EPA designated Portland Harbor as a Superfund Site in December 2000. Numerous investigations, source control, and cleanup actions have occurred and are ongoing.

Although the Portland Harbor site is located downriver and outside of the API, it is included as a Priority Site in this hazardous materials analysis due to the connection to the Downtown Reach (which is not listed separately in regulatory database files) and the potential for contamination in upriver sediments. Information obtained from DEQ indicates that sediment contamination within the Downtown Reach is likely present (and has been confirmed in many areas). As part of the Portland Harbor investigation activities, as well as some limited independent actions, a number of sediment investigations have been conducted within and near the Downtown Reach, including the area between RM12.1 and 12.5, where the EQRB Project Area is located. DEQ has overseen multiple sediment investigations and five major sediment cleanup actions in the 4-mile Downtown Reach. Although specific sediment data within the API are limited, DEQ and EPA have concluded that concentrations of contaminants in the Downtown Reach are substantially lower than those found in sediments within the Portland Harbor Superfund Site. DEQ expects that concentrations of contaminants in surface sediments in the Downtown Reach will decline over time as the in-water sources are addressed, upland sources are controlled, and natural recovery mechanisms take effect (DEQ 2018).

1 Dichlorodiphenyltrichloroethane

5.3.3 Sanborn Map Review

Sanborn Fire Insurance Maps are historical maps that were developed for many cities from the turn of the twentieth century to the late 1960s to document fire risk. Sanborn maps were reviewed for businesses that would likely have used or stored hazardous materials or petroleum products, or that had other indications of potential subsurface impacts. Examples of these businesses are gasoline/service stations, wrecking yards, machine shops and foundries. Sanborn Fire Insurance Maps were overlaid on the EDR database report to identify historical land occupancy and use which can indicate parcels with potential past contamination. Parcels within the Project Area (construction limits, acquisitions, or construction easements) that at one time were the locations of these types of businesses and that are not otherwise noted in a priority database are listed in Table 9. The Sanborn maps that were reviewed are included in Appendix C. The majority of the sites identified on the Sanborn maps were already identified on priority databases, and the maps were useful in identifying property and building boundaries, as well as gas holder tank locations.

Maps for several timeframes were available.

- **1889** – Sanborn maps were available for the Project Area on the east and west sides of the Willamette River.
- **1901** – Sanborn maps were available for the Project Area on the east and west sides of the Willamette River.
- **1908** – Sanborn maps were available for the Project Area on only the west side of the Willamette River.
- **1909** – Sanborn maps were available for the Project Area on only the east side of the Willamette River.
- **1924** – Sanborn maps were available for the Project Area on only the east side of the Willamette River.
- **1950** – Sanborn maps were available for the Project Area on the east and west sides of the Willamette River.
- **1969** – Sanborn maps were available for the Project Area on the east and west sides of the Willamette River.

Table 9. Sanborn Maps–Identified Priority Sites

Name	Map Address	Source	Site Use	Potential Contaminants
Unknown	NE Corner of E Burnside and E 3rd Street	Sanborn (1924)	Automotive repair	Petroleum including fuels and oils, VOCs
Unknown	SW Corner of E Burnside and E 3rd Street	Sanborn (1924)	Auto and oil storage	Petroleum including fuels and oils, VOCs
Unknown	50 N 2nd Street	Sanborn (1908)	Machine shop	Petroleum including fuels and oils

Note: Sites are in addition to sites already identified through state and federal database searches

5.3.4 Historical Aerial Photograph Review

Historical aerial photographs of the Project Area and API were obtained from EDR. Aerial photographs from 1936 to 2016 were reviewed; these included approximately one or two photographs from each decade (Appendix D).

The current Burnside Bridge was built in 1926, therefore the bridge is visible on every aerial photograph researched. The historical aerial photographs show the development of the dense urban area on the east and west sides of the Willamette River at the approaches of the bridge. On the east side of the bridge, the railroad is present, running under the bridge (north-south). The construction of Interstate 5 is visible under the east side of the Burnside Bridge in the 1960s. During the review of the aerial photographs, no specific sites (other than those identified from other sources) were identified in relation to hazardous materials, hazardous waste, or potential contamination.

5.3.5 City Directories

City directories list the names and addresses of businesses operating in a city. The directories are useful for hazardous materials studies because the name of a business often reveals the type of business it is and therefore the type of chemicals it might have used and possibly released. City directories were obtained from EDR for the following years:

- 1924, 1930, 1935, 1940, 1950, 1955, 1960, 1965, 1967, 1970, 1975, 1977, 1980,1981, and 1985 (R.L. Polk Co. Publishers)
- 1946 (the Pacific Telephone and Telegraph Company)
- 1992 (U.S. West Direct)
- 2005 (Cole Information Services)
- 2010 and 2014 (EDR Digital Archive)

The city directories are included in Appendix E and were reviewed to identify businesses commonly associated with chemical and hazardous materials use, hazardous waste disposal, and potential contamination. No additional sites were identified that are not already listed in other sources reviewed.

5.3.6 Site Reconnaissance

A site reconnaissance was conducted on June 25, 2019, to view properties within the Project Area and adjacent areas. Observations were taken regarding the types of structures observed, land use or property tenants, environmental conditions, and confirmation of hazardous materials (database) site locations. The majority of the Project Area is highly developed urban land consisting of streets, commercial and office buildings, apartment and condominium buildings, and parking lots. One exception is on the west side of the Willamette River; Tom McCall Waterfront Park extends along the seawall. In general, the site reconnaissance did not identify visual evidence suggesting significant potential concerns related to hazardous substances and petroleum products. Evidence of potable water wells was not observed within the Project Area nor through

other available sources. Aboveground storage tanks (ASTs) and evidence of USTs were also not observed within or near the Project Area.

One active gasoline station was observed outside of the Project Area, within the API, located at 400 W Burnside. Three UST access ports were observed on site, and no monitoring wells were observed. The gas station has two records of leaking petroleum storage tanks (at the same address, under a different name); one cleanup was completed and closed in 1994 and the other in 2004. This site is not expected to be affected by construction activities and thus presents low environmental risk to the Project.

6 Impact Assessment Methodology and Data Sources

The hazardous materials evaluation considered known sites on, adjacent to, or near the Project Area, with an emphasis on properties to be acquired, if any, and the potential for human or environmental impacts should they be affected by construction. The current status of regulatory and cleanup actions was also considered. The evaluation reflects the type of contamination and the media contaminated, then applies professional judgment to assess the level of concern that contamination may pose for a potential acquisition property, including the level of cost and difficulty in cleanup. The potential that contamination may have migrated or could still migrate to other properties, such as through groundwater, was also evaluated. Data sources consulted are described in Sections 1.1 and 5.3.

The following were considered to help determine impacts of high concern:

- Would Project operation pose a risk to human health or the environment by exposing hazardous substances that may not be managed using standard best management practices?
- Would Project construction activities expose or exacerbate contamination, posing a risk to human health or the environment? This evaluation relied on applicable state or federal standards and an assessment of exposure pathways and potential receptors.
- If it is necessary to acquire hazardous materials sites to build the Project, what sites pose the highest concerns for cleanup, potential Project delays, or increased exposure to people or the environment?
- Does one or more Project Alternatives or a potential design option provide an opportunity to avoid or minimize the above risks?

6.1 Long-Term Impact Assessment Methods

The evaluation of direct long-term impacts generally includes the need to conduct or maintain remedial actions to address contaminated materials that may remain on an existing contaminated site after construction is complete. In many cases, these could result in long-term beneficial effects (construction within a contaminated site typically requires remedial actions to remove or manage contaminated materials, which promotes an overall long-term beneficial effect). Long-term remedial actions could include deed

restrictions, engineering controls, or placement of soil caps, groundwater treatment systems, or similar technologies and approach. In any case, it is in the best interest of the Project and the environment to identify contaminated sites prior to construction, and either avoid them or determine appropriate courses of action prior to acquisition. The analysis of long-term impacts also covers the use of and policies for managing hazardous materials in the operation and maintenance of the new facility.

6.2 Short-Term Impact Assessment Methods

This assessment evaluates the direct short-term impacts from hazardous materials that could arise during construction. Short-term impacts are typically associated with the following risks:

- Leakage or a spill associated with construction activities, equipment, and materials including fuel, lubricants, and other hazardous substances.
- Exposure to or migration of contaminants encountered in soil or groundwater during construction.
- Exposure to hazardous materials in the event of demolition of buildings or structures, including lead-based paint, asbestos-containing materials, and other hazardous substances.

6.3 Indirect Impact Assessment Methods

Indirect impacts occur later in time (after Project completion) or are farther removed in distance but are still reasonably foreseeable in the future. Indirect Project-related impacts from hazardous materials might arise during future Project operation. Examples of indirect effects include hazardous material leaks and spills by commercial and freight haulers crossing the bridge or other nearby facilities. Some of these effects could be beneficial, such as an earthquake-resilient structure that could reduce vehicle accidents, leaks, and spills during an earthquake event. The evaluation and discussion of indirect impacts below is qualitative.

6.4 Cumulative Impact Assessment Methods

The cumulative impacts analysis considers the Project's impacts combined with other past, present, and reasonably foreseeable future actions that would have environmental impacts in the Project vicinity. Based on the list of foreseeable transportation and other development projects that are anticipated to occur in the Project vicinity within the same time frame, as well as relevant past actions that have defined the Project vicinity, a qualitative analysis examines potential cumulative effects for hazardous materials impacts. The analysis of potential cumulative hazardous materials impacts examines both near-term construction effects, as well as long-term operational impacts. Cumulative impacts are qualitatively assessed, but include known locations, types of issues or effects, and the types of environmental resources potentially affected, including groundwater, surface water, land use, and/or other sensitive resources.

7 Environmental Consequences

7.1 Introduction

The description of long-term impacts (Sections 7.2 and 7.3) is divided into (1) pre-earthquake impacts, based on each Alternative's footprint and its day-to-day operations, as well as (2) impacts that would occur after a CSZ earthquake, including how each Alternative affects resiliency, emergency response and longer-term recovery.

Short-term impacts (Section 7.4) are primarily associated with construction-related activities, including the Build Alternatives without a temporary bridge and those utilizing a temporary bridge.

7.2 Pre-Earthquake Impacts

With respect to hazardous materials, long-term impacts could occur in three general categories: (1) property acquisition, (2) effects to the environment from operation, and (3) effects to operation from hazardous materials. These potential impacts are assessed qualitatively for each Alternative based on the current understanding of the natural and built environments.

To support the assessment of impacts, the potential acquisition properties were identified for each of the Alternatives. These are shown on Figure 6 through Figure 9, and include the location of previously identified priority hazardous materials sites. Table 10 includes the number of full and partial acquisitions for each Alternative and the number of priority hazardous materials sites that are associated with the acquisitions.

Table 10. Acquisitions and Hazardous Materials Site by Alternative

Alternative	Full	Partial	Hazardous Materials Sites
No-Build Alternative	0	0	0
Retrofit Alternative	6	2	0
Short-Span Alternative	6	2	0
Long-Span Alternative	6	2	0
Couch Extension	8	4	0
Temporary Bridge	+0	+0	0

Short-term impacts (construction impacts) associated with property acquisition are discussed in Section 7.4. Long-term impacts associated with property acquisition are included in the following sections.

Figure 6. Displacements – Retrofit Alternative

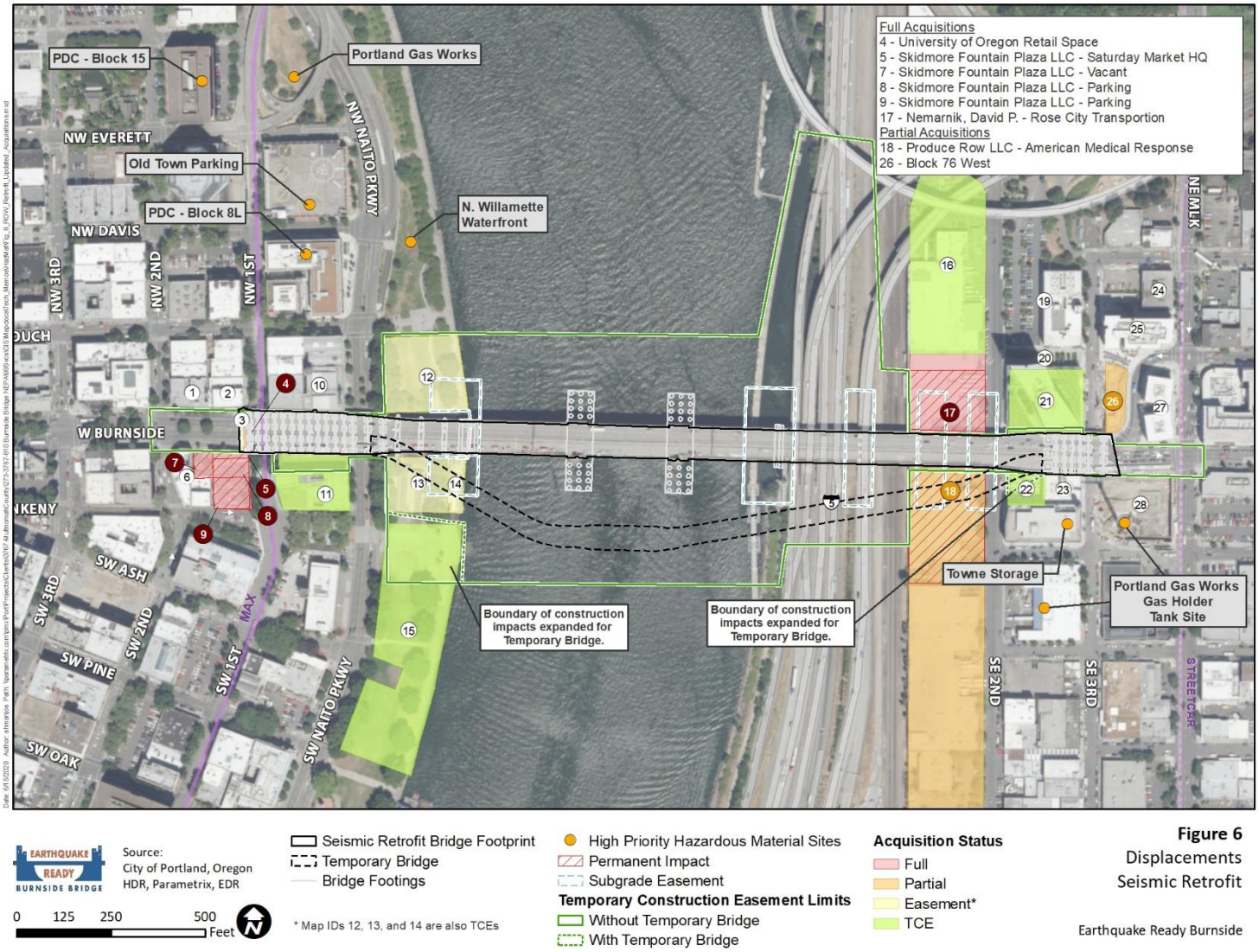

Source: City of Portland, HDR, Parametrix, EDR

Figure 7. Displacements – Short-Span Alternative

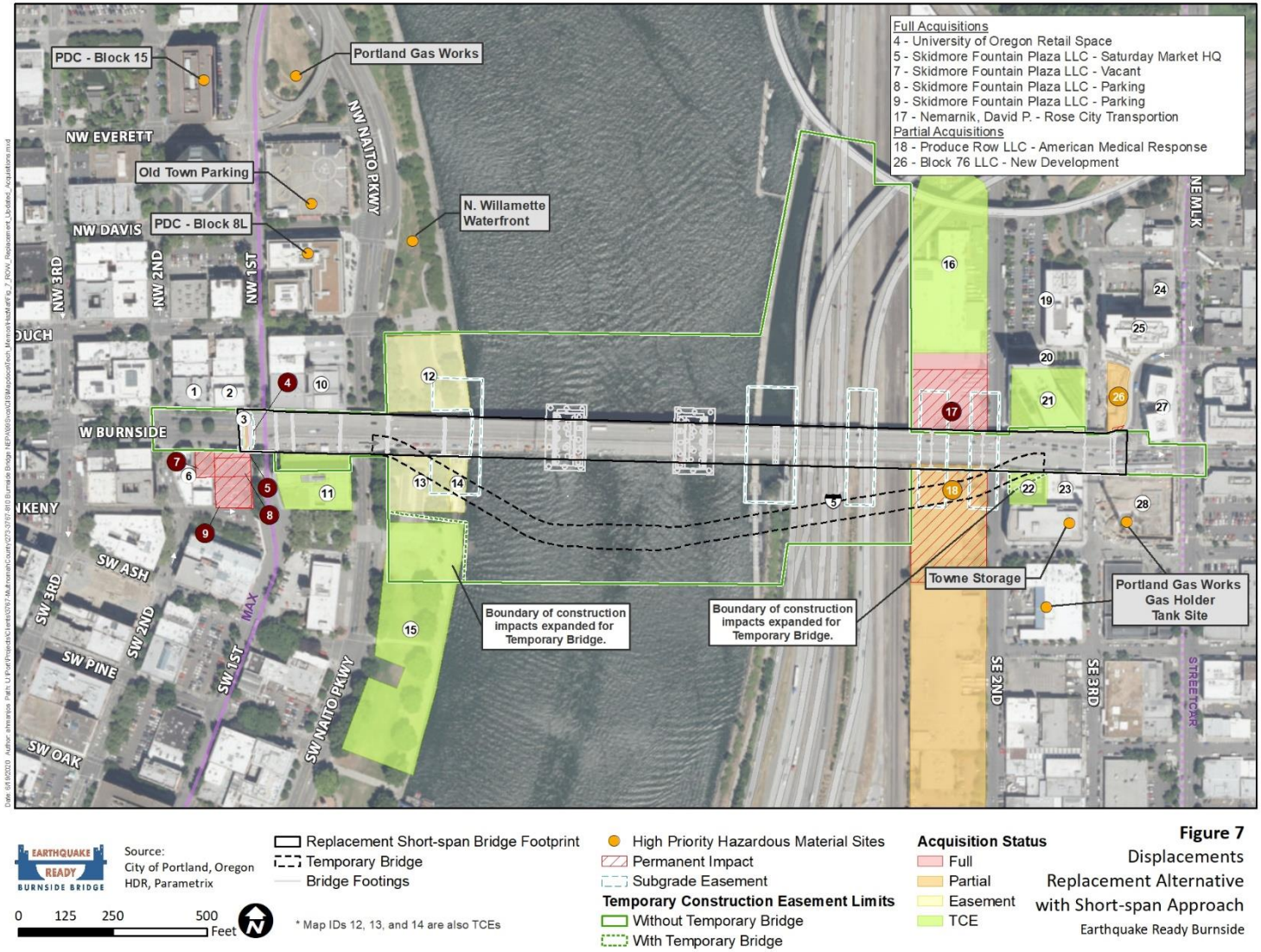

Source: City of Portland, HDR, Parametrix

Figure 8. Displacements – Long-Span Alternative

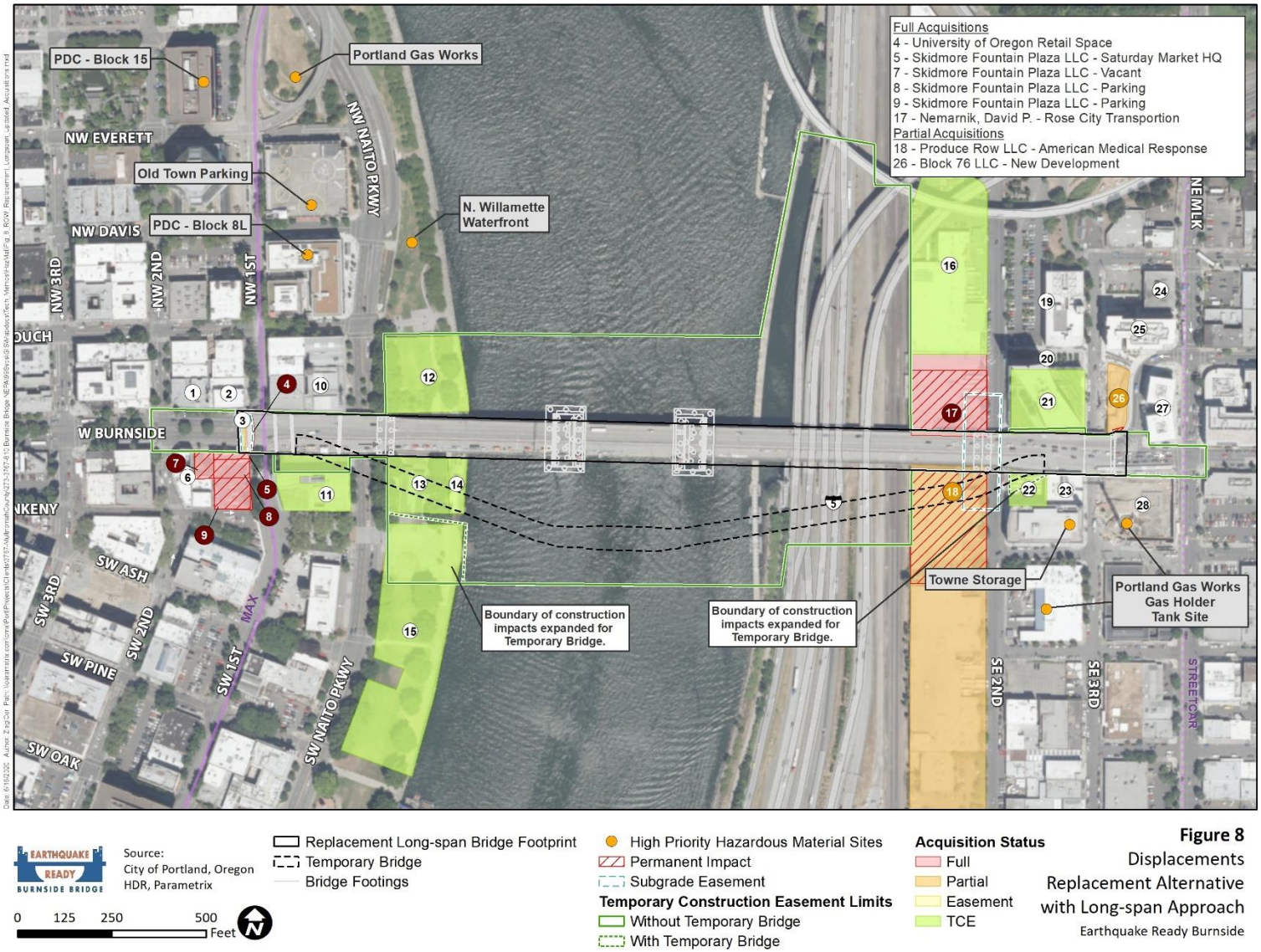

Source: City of Portland, Oregon, HDR, Parametrix

Figure 9. Displacements – Couch Extension Alternative

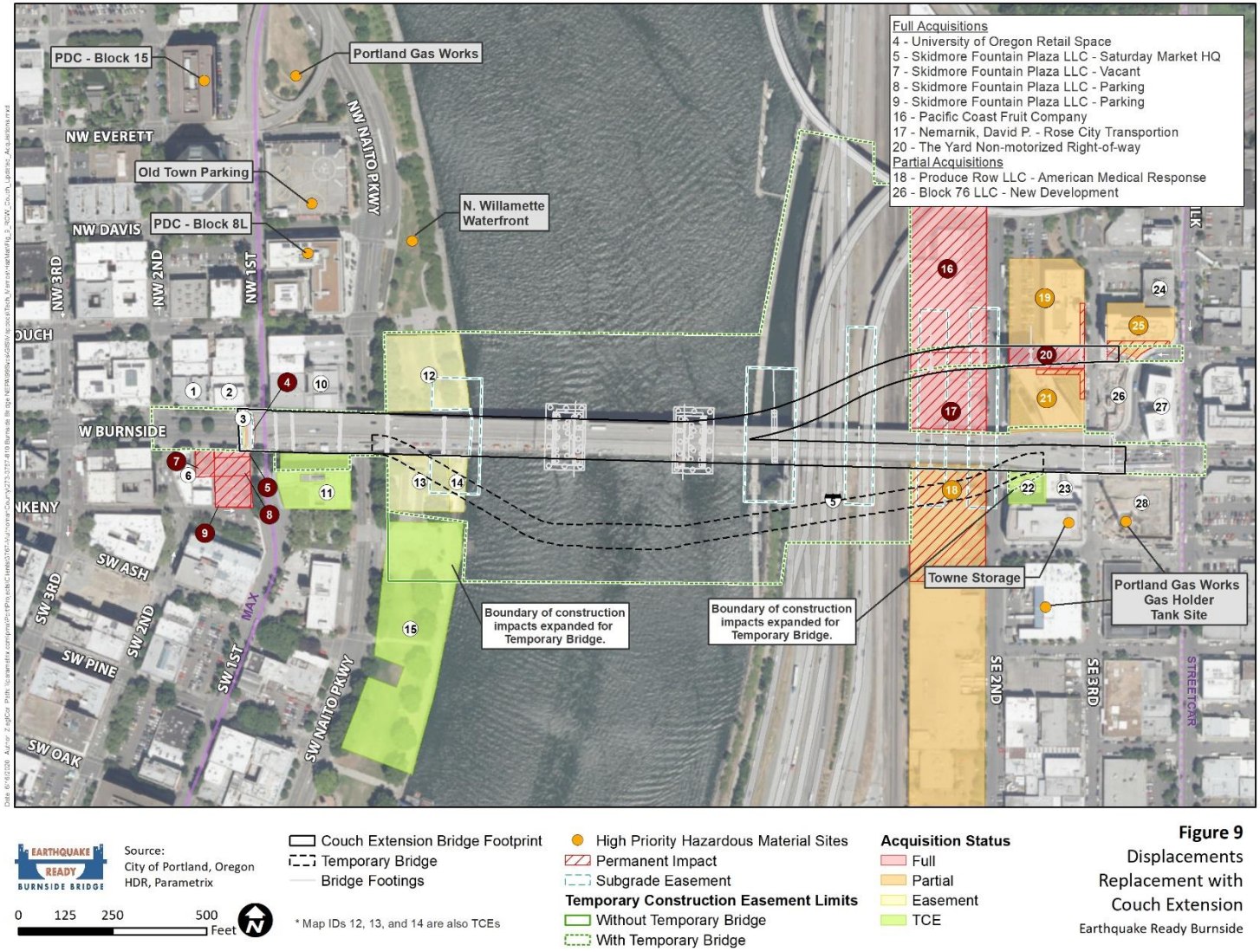

Source: City of Portland, Oregon, HDR, Parametrix

7.2.1 No-Build Alternative

Hazardous materials contamination in the soil, sediment, and/or groundwater throughout the Project Area would not be disturbed for construction of a bridge under the No-Build Alternative; therefore, it would not be different from existing conditions. The existing contamination would remain in place except where active cleanup operations are underway (and unrelated to the EQRB Project). There is some potential that future maintenance in the Project footprint could be negatively affected due to the lack of cleanup that may be associated with implementation of the EQRB Project construction.

Operation of the existing roadway under the No-Build Alternative may result in the release of hazardous substances or petroleum products into the environment from accidental spills. These releases can migrate to surface water, soil, or groundwater and can affect properties outside of the right-of-way. Adverse effects include road closures and delays, cleanup costs, and regulatory fines applied to the responsible party.

7.2.2 Enhanced Seismic Retrofit Alternative

Potential direct and indirect impacts for the Retrofit Alternative are summarized below.

Direct

Long-term impacts (post-construction) can occur where hazardous materials might remain present on properties acquired for the Project and could potentially impact humans and/or the environment after the Project is constructed. Some of the activities involved, such as ongoing cleanup and remediation on previously contaminated sites, could extend beyond Project completion. As shown on Figure 6, no priority hazardous materials sites were identified that may be acquired as part of the Retrofit Alternative. However, two hazardous materials sites (Towne Storage and Portland Gas Works Gas Holder tank site) are very near temporary construction easements and may be impacted by ground improvements. Subsequent cleanup and remediation, if necessary, would be considered a benefit of the Project.

There is also potential that legacy sites are impacted by the Alternative. Legacy sites are hazardous materials sites that are or should be undergoing long-term cleanup actions by the owner, where additional investigation and cleanup may be required but where the responsible party has not yet complied or are orphan sites which are being managed by regulatory agencies. These activities could potentially interfere with the long-term operation and maintenance of the Alternative and result in financial liability or access restrictions. Based on a review of priority hazardous materials sites and the Project footprint, two legacy hazardous materials sites (Towne Storage and Portland Gas Works Gas Holder tank site) were identified near the Retrofit Alternative footprint.

Operation of the Retrofit Alternative above ground and its roadway elements is not expected to affect existing hazardous materials in the soil and/or groundwater. However, the operation of new facilities installed underground, such as utilities, could have impacts on future cleanup efforts. New pipelines, duct banks, or conduits could physically impede the cleanup of soil or groundwater, requiring that either the contamination be left in place or that the cleanup operation take extra measures to protect and support the utilities. It is

expected that some utility work would be required on the approach areas of the Alternative.

Potential adverse impacts due to existing sediment contamination were also identified. The Retrofit Alternative includes reconstruction of the piers and encasing them in concrete; the locations of the piers would not be altered. In the absence of mitigation, in-water work activities such as pier reconstruction, could negatively impact surface water conditions through release of contaminated sediment in the work area, and downriver sediment quality may also be impacted through re-deposition (although both of these may be considered short-term or construction impacts). Long-term impacts from sediments could occur through releases of contaminants due to scouring and changes in river dynamics associated with the reconstructed piers.

Stormwater quality can be diminished by runoff over roadways and bridges carrying automobiles. Typical stormwater pollutants include petroleum products, metals (copper, cadmium, and lead), salts, and suspended solids. Contaminants in stormwater can migrate to surface water, groundwater, and sediments. Long-term operation and maintenance of a stormwater conveyance system and treatment facilities is necessary to meet discharge and water quality regulatory standards. Long-term evaluation of the effectiveness and performance of the treatment systems would be conducted to ensure that the systems are functioning as intended. Additional information can be found in the EQRB Stormwater Technical Report (Multnomah County 2021d).

Indirect

Operation of the roadway under the Retrofit Alternative may result in the release of hazardous substances or petroleum products into the environment from accidental spills, similar to those described for the No-Build Alternative in Section 7.2.1. This is a typical risk associated with roadways and would not be increased by the Retrofit Alternative. The Retrofit Alternative is not expected to substantially improve traffic operations compared to the No-Build Alternative, thus the impacts from accidents and spills are not expected to be significantly different. The potential for spills can be reduced through the development of emergency response plans and best management practices (BMPs), which could be incorporated as part of the Project (see Section 8). No significant long-term indirect effects are anticipated.

7.2.3 Replacement Alternative with Short-Span Approach

Long-term impacts for the Short-span Alternative are summarized below. It should be noted that due to the footprint being similar to that of the Retrofit Alternative, the long-term impacts related to hazardous materials are not significantly different. However, it is expected that ground improvements may be required over a larger area for the Short-span Alternative, particularly at the east end of the structure. Any differences in impacts are outlined below.

Direct

As shown on Figure 7, no priority hazardous materials sites would be acquired as part of the Short-span Alternative. The potential negative and beneficial impacts are primarily the same as those described for the Retrofit Alternative. However, due to the expectation

of ground improvements being required over a larger area for the Short-span Alternative, impacts associated with encountering hazardous materials in the subsurface during construction (including at unknown or legacy sites) are expected to be higher for this Alternative. Two hazardous materials sites (Towne Storage and Portland Gas Works Gas Holder tank site) are very near temporary construction easements and may be impacted by ground improvements. The Short-span Alternative is expected to have more significant ground improvements near these hazardous materials sites than the Long-span Alternative (see Section 7.2.4 below).

There is the potential that legacy sites would be impacted by the Short-span Alternative. Legacy sites are hazardous materials sites that are or should be undergoing long-term cleanup actions by the owner, where additional investigation and cleanup may be required but where the responsible party has not yet complied, or are orphan sites which are being managed by regulatory agencies. These activities could potentially interfere with the long-term operation and maintenance of the Alternative and result in financial liability or access restrictions. Based on a review of priority hazardous materials sites and the Project footprint, Short-span Alternative–related construction would occur in the vicinity of two identified sites (Towne Storage and Portland Gas Works Gas Holder Tank site; see Figure 7). The risk of impact for legacy sites is higher for this Alternative than for the Retrofit Alternative due to the additional necessary ground improvements.

Operation of this Alternative above ground and its roadway elements is not expected to affect existing hazardous materials in the soil and/or groundwater. However, the operation of new facilities installed underground, such as utilities, could have impacts on future cleanup efforts. New pipelines, duct banks, or conduits could physically impede the cleanup of soil or groundwater, requiring that either the contamination be left in place or that the cleanup operation take extra measures to protect and support the utilities. It is expected that the Short-span Alternative would require substantially more new utilities and associated infrastructure that could be impacted as compared to the Retrofit Alternative.

Potential adverse impacts due to existing sediment contamination were also identified. The Short-span Alternative includes construction of in-water piers and bridge footings near the shoreline (see Figure 7). In the absence of mitigation, in-water and near-shoreline work activities could negatively impact surface water conditions and downriver sediment through re-deposition (although these may be considered short-term or construction impacts). Long-term impacts from sediments could occur through releases of contaminants due to scouring and changes in river dynamics associated with the constructed piers. Scouring is further discussed in the EQRB Hydraulic Impact Analysis Technical Report (Multnomah County 2021c).

Stormwater quality can be diminished by runoff over roadways and bridges carrying automobiles. Long-term operation and maintenance of a stormwater conveyance system and treatment facilities is necessary to meet discharge and water quality regulatory standards. Long-term evaluation of the effectiveness and performance of the treatment systems would be conducted to ensure that the systems are functioning as intended. Presumably, the Short-span Alternative has the potential to provide a beneficial effect due to a potential for higher level of stormwater control and treatment through design, installation, and construction of new facilities. Additional information can be found in the EQRB Stormwater Technical Report (Multnomah County 2021d).

Indirect

Indirect impacts are similar to those described for the Retrofit Alternative.

Operation of the roadway under the Short-span Alternative may result in the release of hazardous substances or petroleum products into the environment from accidental spills, similar to those described for the No-Build Alternative in Section 7.2.1. The potential impacts are expected to be the same as those for the Retrofit Alternative. The potential for spills can be reduced through the development of emergency response plans and BMPs, which could be incorporated as part of the Project (see Section 8). No significant long-term indirect effects are anticipated.

7.2.4 Replacement Alternative with Long-Span Approach

Long-term impacts for the Long-span Alternative are summarized below. It should be noted that due to the footprint being similar to that of the Retrofit and Short-span Alternatives, the long-term impacts related to hazardous materials are not substantially different. Any differences in impacts are outlined below. The Long-span Alternative is not materially different from the Short-span Alternative in consideration of hazardous materials impacts, with the exception of additional ground improvements at the west side of the structure for the Short-span Alternative.

Direct

As shown on Figure 8, no priority hazardous materials sites would be acquired as part of the Long-span Alternative. The potential negative and beneficial impacts are primarily the same as those described for the Retrofit Alternative. However, due to the expectation of ground improvements being required over a larger area for the Short-span Alternative, impacts associated with encountering hazardous materials in the subsurface during construction (including at unknown or legacy sites) are expected to be slightly lower for the Long-span Alternative. Two hazardous materials sites (Towne Storage and Portland Gas Works Gas Holder tank site) are very near temporary construction easements and may be impacted by ground improvements. The Long-span Alternative is expected to have fewer ground improvements near these hazardous materials sites than the Short-span Alternative.

There is the potential that legacy sites would be impacted by the Long-span Alternative. Based on a review of priority hazardous materials sites and the Project footprint, Long-span Alternative–related construction would occur in the vicinity of two identified sites (Towne Storage and Portland Gas Works Gas Holder Tank site, see Figure 8). The risk of impact for legacy sites is higher for this Alternative than for the Retrofit Alternative due to the additional necessary ground improvements, but slightly less than for the Short-span Alternative.

Operation of this Alternative above ground and its roadway elements is not expected to affect existing hazardous materials in the soil and/or groundwater. However, the operation of new facilities installed underground, such as utilities, could have impacts on future cleanup efforts. New pipelines, duct banks, or conduits could physically impede the cleanup of soil or groundwater, requiring that either the contamination be left in place or that the cleanup operation take extra measures to protect and support the utilities. It is expected that the Long-span Alternative would require substantially more new utilities

and associated infrastructure that could be impacted as compared to the Retrofit Alternative, but slightly less than for the Short-span Alternative.

Potential adverse impacts due to existing sediment contamination were also identified. The Long-span Alternative includes construction of in-water piers and bridge footings near the shoreline (see Figure 8). In the absence of mitigation, in-water and near-shoreline work activities could negatively impact surface water conditions and downriver sediment through re-deposition (although these may be considered short-term or construction impacts). Long-term impacts from sediments could occur through releases of contaminants due to scouring and changes in river dynamics associated with the constructed piers. Scouring is further discussed in the EQRB Hydraulic Impact Analysis Technical Report (Multnomah County 2021c).

Stormwater quality can be diminished by runoff over roadways and bridges that carry automobiles. Long-term operation and maintenance of a stormwater conveyance system and treatment facilities is necessary to meet discharge and water quality regulatory standards. Long-term evaluation of the effectiveness and performance of the treatment systems would be conducted to ensure that the systems are functioning as intended. Presumably, the Long-span Alternative has the potential to provide a beneficial effect due to a potential for higher level of stormwater control and treatment through design, installation, and construction of new facilities. Additional information can be found in the EQRB Stormwater Technical Report (Multnomah County 2021d).

Indirect

Indirect impacts are similar to those described for the Retrofit Alternative.

Operation of the roadway under the Long-span Alternative may result in the release of hazardous substances or petroleum products into the environment from accidental spills, similar to those described for the No-Build Alternative in Section 7.2.1. The potential impacts are expected to be the same as those for the Retrofit Alternative, Short-span Alternative, and Couch Extension. The potential for spills can be reduced through the development of emergency response plans and BMPs, which could be incorporated as part of the Project (see Section 8). No significant long-term indirect effects are anticipated.

7.2.5 Replacement Alternative with Couch Extension

Long-term impacts for the Couch Extension are summarized below. However, it should be noted that impacts related to hazardous materials are not significantly different than for the Short-span or Long-span Alternatives described in Sections 7.2.3 and 7.2.4.

Direct

As shown on Figure 9, no priority hazardous materials sites are expected to be acquired as part of the Couch Extension Alternative. The potential negative and beneficial impacts are the same as those described for the other Build Alternatives. No priority hazardous materials sites are expected to be acquired as part of the additional acquisition for the Couch Extension.

There is the potential that legacy sites are impacted by the Alternative. Based on a review of priority hazardous materials sites and the Project footprint, no existing legacy hazardous materials sites were identified for this Alternative. However, Project construction would occur in the vicinity of two identified sites (Towne Storage and Portland Gas Works Gas Holder Tank site, see Figure 9. Also, with additional acquisition required, as well as a larger construction footprint, this Alternative has a greater risk of encountering unknown or legacy sites.

Operation of the Alternative above ground and its roadway elements is not expected to affect existing hazardous materials in the soil and/or groundwater. However, the operation of new facilities installed underground, such as utilities, could have impacts on future cleanup efforts. New pipelines, duct banks, or conduits could physically impede the cleanup of soil or groundwater, requiring that either the contamination be left in place or that the cleanup operation take extra measures to protect and support the utilities. It is expected that the Couch Extension Alternative would require substantially more new utilities and associated infrastructure that could be impacted as compared to the Short-span and Long-span Alternatives.

Potential adverse impacts due to existing sediment contamination were also identified. However, in-water work activities are not significantly different than those described for the Short-span and Long-span Alternatives; thus, the potential long-term impacts are similar.

Indirect

Indirect impacts are similar to those described for the Short-span and Long-span Alternatives. However, impacts due to operation (such as spills/accidents) and stormwater quality may be beneficially affected due to a larger footprint and the development of new facilities and traffic improvements associated with this Alternative.

7.3 Post-Earthquake Impacts

Post-earthquake impacts are evaluated below for each of the Alternatives. However, it should be noted that in general, hazardous materials impacts on the Build Alternatives or Build Alternative impacts on hazardous materials do not appear to be materially different than those described for pre-earthquake conditions. Therefore, the previously described impacts are not re-iterated below and only potential adverse or beneficial impacts that are different from pre-earthquake conditions are noted, where applicable.

7.3.1 No-Build Alternative

No significantly different impacts associated with the No-Build Alternative were identified for post-earthquake conditions. Under the assumption that the existing structure would fail during a CSZ earthquake, direct impacts associated with the failed structure could be realized. This includes adverse impacts associated with materials from the existing bridge, roadway, and associated structures entering the river and shoreline areas. Materials containing lead-based paint, asbestos, or other hazardous substances could create significant adverse impacts if uncontrolled releases occur.

In addition, there is potential that spills associated with vehicles on the roadway during the CSZ event could adversely impact surface water, soil, or groundwater. Materials released from structures and/or vehicles would need to be cleaned up accordingly, and could have significant impact on cost, timing, and available resources.

7.3.2 Enhanced Seismic Retrofit Alternative

No significantly different impacts associated with the Retrofit Alternative were identified for post-earthquake conditions. However, there would be a potential benefit to this Alternative in comparison to the No-Build Alternative related to having an earthquake-ready structure in place. The retrofitted structure could minimize the release of hazardous materials that would be associated with a failed bridge structure. The retrofitted bridge could also reduce potential vehicle accidents, leaks, and spills during an earthquake event, as compared to those that could occur under the No-Build Alternative.

7.3.3 Replacement Alternative with Short-Span Approach

No significantly different impacts associated with the Short-span Alternative were identified for post-earthquake conditions. However, there would be a potential benefit to this Alternative in comparison to the No-Build Alternative related to having an earthquake-ready structure in place. The new structure could minimize the release of hazardous materials that would be associated with a failed bridge structure. The new bridge could also reduce potential vehicle accidents, leaks, and spills during an earthquake event, as compared to those that could occur under the No-Build Alternative.

7.3.4 Replacement Alternative with Long-Span Approach

No significantly different impacts associated with the Long-span Alternative were identified for post-earthquake conditions. However, there would be a potential benefit to this Alternative in comparison to the No-Build Alternative related to having an earthquake-ready structure in place. The new structure could minimize the release of hazardous materials that would be associated with a failed bridge structure. The new bridge could also reduce potential vehicle accidents, leaks, and spills during an earthquake event, as compared to those that could occur under the No-Build Alternative.

7.3.5 Replacement Alternative with Couch Extension

No significantly different impacts associated with the Couch Extension Alternative were identified for post-earthquake conditions. However, there is a benefit of this Alternative in comparison to the No-Build Alternative related to having an earthquake-ready structure in place. The new structure could minimize the release of hazardous materials that would be associated with a failed bridge structure. The new bridge could also reduce potential vehicle accidents, leaks, and spills during an earthquake event, as compared to those that could occur under the No-Build Alternative.

7.4 Construction Impacts

This section discusses the potential construction impacts of the Project. The analysis of construction impacts is based on the current understanding of existing conditions

described in Section 5 and anticipated construction methods and Project footprint. The construction impacts are assessed for the Alternatives considering two different conditions: (1) construction without a temporary bridge, and (2) construction with a temporary bridge.

7.4.1 Without Temporary Bridge

Three general categories of construction impacts are examined: (1) liability to the purchaser in acquiring property, (2) effects on the environment and resources from construction in areas where hazardous materials exist, and (3) effects on construction from hazardous materials.

To support assessment of impacts for each of the Alternatives, the potential acquisition properties were identified. Table 11 includes the number of full and partial acquisitions for each Alternative.

Table 11. Acquisitions by Alternative

Alternative	Full	Partial
No-Build Alternative	0	0
Retrofit Alternative	6	2
Short-Span Alternative	6	2
Long-Span Alternative	6	2
Couch Extension	8	4
Temporary Bridge	+0	+0

Enhanced Seismic Retrofit Alternative

Property Acquisition Liability for Temporary Structure

Tax lots that have been identified for potential acquisition are included on Figure 6. As shown in Table 11, six full and two partial acquisition would be required for the Retrofit Alternative.

Acquisition of property where RECs have been identified can result in potential liability for the purchaser. In Oregon, the standard for liability for remedial actions (cleanup) of a property is pursuant to Oregon Revised Statute (ORS) 465.255. This statute states that “the owner/operator is strictly liable for those remedial action costs incurred by the state or any other person that are attributable to or associated with a facility and for damages for injury to or destruction of any natural resources caused by a release.” This statute extends to limit the State’s legal liability of an acquired facility or property through condemnation.

Liability issues can include (1) restriction in current or future property use; (2) incurring costs for cleanup; (3) schedule delays; (4) worker and public safety; and (5) increased resource agency oversight. Conducting *all appropriate inquiries* into the previous ownership and uses of the property prior to a property transaction is a means of

safeguarding and managing the potential liability issues. In this way, RECs are disclosed prior to the sale of the property, and potential issues can be mitigated prior to the start of construction activities. Inquiry may result in responsibility for cleanup by the owner/operator and/or reduction in the property's value.

Effects on the Environment from Construction

Environmental media—soils, sediments, surface water, stormwater, and groundwater—can be adversely affected by the exacerbation of existing contamination or the release of hazardous substances during construction activities. Effects from hazardous materials may cause a risk to human health or the environment, raise liability issues, increase Project costs, and/or cause schedule delays.

The degree to which existing contamination can migrate into the environment depends on the type, intensity, and duration of construction activities and the nature and extent of the contamination. Types of construction activities for the Retrofit Alternative could include, but are not limited to, excavation, utility line trenching on approaches, reconstruction or installation of new stormwater infrastructure, reconstruction of piers for bridge and foundations, and focused demolition. The type, intensity, and duration of these activities would be further defined during the design phase and contractor procurement.

Documented contaminants at identified hazardous materials sites within the Project Area include petroleum hydrocarbons and associated compounds and pollutant metals. Unidentified contamination from historical land use likely exists within the Project Area, primarily in the bridge approach areas. Contaminants that are encountered during construction can migrate into the environment along a variety of pathways. Shallow soil contamination can migrate downward into subsurface soils and/or groundwater through drag-down from excavation, utility work, and/or infiltration of stormwater. Groundwater impacts can be exacerbated from dewatering activities. Impacted stormwater can migrate to surface water and sediments.

Sediment contamination is not fully defined in the Project Area, but could include petroleum compounds, metals, pesticides, and other chemicals. Impacted sediments can be re-suspended into the water column and/or re-deposited due to in-water construction activities. The Retrofit Alternative includes the reconstruction of in-water piers and encasing them with concrete. In the absence of mitigation, in-water and near-shoreline work activities could negatively impact surface water conditions and downriver sediment through re-deposition. Over-water activities such as demolition and construction could also adversely affect surface water quality.

Alternatively, hazardous substances or petroleum products have the potential to be released into the environment during construction activities. Construction equipment can release petroleum products into the environment from the improper transfer of fuel or from spills. Other pollutants such as paints, acids for cleaning masonry, solvents, raw concrete, paving, and concrete-curing compounds are present at construction sites and may enter the environment if not managed correctly.

Demolition of structures can also have adverse impacts on the environment. This includes any focused demolition on the bridge and associated structures that may be necessary as part of the Retrofit Alternative. In addition, demolition of structures or

buildings associated with the full acquisition areas should also be considered. The existing bridge and other associated structures that contain lead and/or asbestos-containing materials will need to have proper abatement conducted prior to any demolition, renovation, or repair activities. Wastes that contain lead and asbestos-containing materials are managed and disposed of as non-hazardous wastes under 40 CFR Part 261. Abatement must follow state guidelines and be conducted by licensed abatement firms. Abatement materials must be properly disposed of at authorized solid waste facilities. Lead has the potential to be a hazardous waste if it fails the Toxicity Characteristic Leaching Procedure (EPA 1992). Asbestos is treated as an industrial waste and requires special packaging and handling pursuant OAR 340-248, WAC 269-65, and 40 CFR Part 61 Subpart M. It should be noted that abatement of hazardous materials can be considered a beneficial impact as it removes the material and properly contains and isolates it accordingly through appropriate disposal.

Potential Effects on Construction Activities

Adverse effects to worker safety and public health from hazardous materials during construction can occur if not correctly mitigated. Potential exposure routes include dermal contact and ingestion of contaminated soil and water and inhalation of contaminated vapors or particulates. Exposure is typically greatest during excavation work, demolition, or application of materials that contain hazardous substances. Potential receptors include construction workers, excavation workers, and the traveling public. Health effects depend on the type of contaminants, duration, dosage, exposure route, and age of those exposed.

Waste can be generated during construction activities when contaminated materials are encountered or generated by construction and demolition. Waste can consist of contaminated soils, sediments, water, and/or building materials.

Non-hazardous wastes are those categorized as not hazardous waste and are exempted from or do not apply to Resource Conservation Recovery Act (RCRA) Subtitle C regulations. They are typically called “solid waste.” Non-hazardous wastes likely to be encountered are fill, debris, soil, wood, and lead-based paint associated with bridge structures. Non-hazardous wastes require management in accordance with applicable federal and state regulations. Characterizing, managing, storing, and disposing of non-hazardous waste would likely be a common component of Project construction.

A solid waste that is dangerous and/or potentially harmful to human health is considered a hazardous waste. Hazardous waste can have characteristics of toxicity, corrosivity, reactivity, and/or ignitability that are governed by RCRA Subtitle C regulations. Universal wastes include batteries, pesticides, and mercury-containing light bulbs. In addition, wastes that contain PCBs are managed under the Toxic Substance Control Act (TSCA) and under 40 CFR Part 761. Characterizing, managing, storing, and disposing of hazardous waste would likely be a small component of Project construction, but could be present in buildings or structures slated for demolition. However, if not mitigated correctly, hazardous wastes can increase Project costs and cause schedule delays and are a source of liability to the Project.

Replacement Alternative with Short-Span Approach

Tax lots that have been identified for potential acquisition are included on Figure 7. As shown in Table 11, six full and two partial acquisitions would be required for the Short-span Alternative. Construction impacts from the Short-span Alternative are not significantly different than those described for the Retrofit Alternative.

However, it should be noted that the presumed demolition of the existing bridge and associated structures could have a significant impact, particularly on the management of both non-hazardous and hazardous waste. Mitigation of any potential environmental impacts would require appropriate permitting, planning, management, and proper disposal. Over-water activities such as demolition and construction could also adversely affect surface water quality if not managed properly.

Short-term impacts associated with sediment contamination could also be different than those for the Retrofit Alternative. The Short-span Alternative includes construction of in-water piers and bridge footings near the shoreline (see Figure 7). In the absence of mitigation, in-water and near-shoreline work activities could negatively impact surface water conditions and downriver sediment through re-deposition. There would be significantly more in-water work activities for this Alternative due to the removal of the existing piers and construction of new piers and bridge footings, which has the potential for impacting larger areas of river sediment.

Replacement Alternative with Long-Span Approach

Tax lots that have been identified for potential acquisition are included on Figure 8. As shown in Table 11, six full and two partial acquisitions would be required for the Long-span Alternative. Construction impacts from the Long-span Alternative are not significantly different than those described for the Retrofit Alternative.

However, it should be noted that the presumed demolition of the existing bridge and associated structures could have a major impact, particularly on the management of both non-hazardous and hazardous waste. Mitigation of any potential environmental impacts would require appropriate permitting, planning, management, and proper disposal. Over-water activities such as demolition and construction could also adversely affect surface water quality if not managed properly.

Short-term impacts associated with sediment contamination could also be different than those for both the Retrofit Alternative and Short-span Alternative. The Long-span Alternative includes construction of in-water piers and bridge footings near the shoreline (see Figure 8), but are less than required for the Short-span Alternative. In the absence of mitigation, in-water and near-shoreline work activities could negatively impact surface water conditions and downriver sediment through re-deposition. There would be significantly more in-water work activities for this Alternative than described for the Retrofit Alternative due to the removal of the existing piers and construction of new piers and bridge footings, which has the potential for impacting larger areas of river sediment. However, the impacts are less than those expected for the Short-span Alternative due to less piers and potentially less in-water work.

Replacement Alternative with Couch Extension

Construction impacts from the Couch Extension Alternative are not significantly different than those described for the Short-span and Long-span Alternatives.

However, as shown in Figure 9 and Table 11, the addition of the Couch Extension would require acquisition of additional property in the form of eight full and four partial acquisitions. The higher level of acquisition provides some higher risk of acquisition liability as described above. None of the potentially acquired properties was identified on any of the regulatory databases reviewed.

7.4.2 With Temporary Bridge

Construction impacts associated with all the Build Alternatives with the temporary bridge are similar to those described for the Alternatives without a temporary bridge. Additional impacts or benefits associated with hazardous materials from the addition of a temporary bridge are discussed below.

Enhanced Seismic Retrofit Alternative

Construction impacts associated with the Retrofit Alternative with a temporary bridge are similar to those described for the Alternative without a temporary bridge.

The primary difference in potential construction impacts is associated with in-water work activities and sediment contamination. It is expected that significantly higher in-water work activities would be required for the placement and construction of the temporary bridge and associated coffer dam. In the absence of mitigation, in-water and near-shoreline work activities could adversely impact surface water conditions and downriver sediment through re-deposition. Based on preliminary design, removal of large amounts of river sediments could be necessary as part of construction, and the sediments would need to be handled, managed, and disposed.

Replacement Alternative with Short-Span Approach

Construction impacts associated with the Short-span Alternative with a temporary bridge are similar to those described for the Alternative without a temporary bridge.

The primary difference in potential construction impacts is associated with in-water work activities and sediment contamination. It is expected that significantly higher in-water work activities would be required for the placement and construction of the temporary bridge and associated coffer dam. In the absence of mitigation, in-water and near-shoreline work activities could negatively impact surface water conditions and downriver sediment through re-deposition. Over-water activities such as construction could also adversely affect surface water quality and would be expected to be higher with this Alternative. Removal of major amounts of river sediments could be necessary as part of construction, and the sediments would need to be handled, managed, and disposed. Based on preliminary design, the Short-span Alternative could require a larger volume of sediment removal than for the Retrofit Alternative and Long-span Alternative, but less than for the Couch Extension.

Replacement Alternative with Long-Span Approach

Construction impacts associated with the Long-span Alternative with the Temporary Detour Bridge Option are similar to those described for the Alternative without a temporary bridge.

The primary difference in potential construction impacts is associated with in-water work activities and sediment contamination. It is expected that significantly higher in-water work activities would be required for the placement and construction of the temporary bridge and associated coffer dam. In the absence of mitigation, in-water and near-shoreline work activities could negatively impact surface water conditions and downriver sediment through re-deposition. Over-water activities such as construction could also adversely affect surface water quality and would be expected to be higher with this Alternative. Removal of significant amounts of river sediments could be necessary as part of construction, and the sediment would need to be handled, managed, and disposed. Based on preliminary design, the Long-span Alternative could require a smaller volume of sediment removal than for the Short-span Alternative and Couch Extension, but a larger volume than expected for the Retrofit Alternative.

Replacement Alternative with Couch Extension

Construction impacts associated with the Couch Extension with a temporary bridge option are similar to those described for the Alternative without a temporary bridge.

The primary difference in potential construction impacts is associated with in-water work activities and sediment contamination. It is expected that significantly higher in-water work activities would be required for the placement and construction of the temporary bridge and associated coffer dam. In the absence of mitigation, in-water and near-shoreline work activities could negatively impact surface water conditions and downriver sediment through re-deposition. Over-water activities such as construction could also adversely affect surface water quality and would be expected to be higher with this Alternative. Removal of significant amounts of river sediments could be necessary as part of construction, and the sediment would need to be handled, managed, and disposed. Based on preliminary design, the potential volume of sediment to be removed may be greater than expected for the Short-span and Long-span Alternatives, as well as for the Retrofit Alternative.

7.4.3 Potential Off-Site Staging Areas

The construction contractor may use one or more off-site staging areas outside the bridge study area to store and and/or assemble materials that would then be transported by barge to the construction site. Off-site staging could occur with any of the Alternatives. Whether, where, and how to use such sites would be the choice of the contractor, and, therefore, the actual site or sites cannot be known at this time. Given this uncertainty, detailed analysis of impacts is not possible at this time. To address this uncertainty, four possible sites have been identified that represent a much broader range of potential sites where off-site staging might occur. While the contractor could choose to use one of these or any other site, it is assumed that because of regulatory and time constraints on the contractor, any site they choose would need to be already developed with road and river access. It is also assumed that the contractor would be responsible for relevant

permitting and/or mitigation that could be required for use of a chosen site. The Draft EIS identifies the types of impacts that could occur from off-site staging, based on the above assumptions. This analysis is not intended to "clear" any specific site, but rather to ensure disclosure of the general types of impacts based on the possible sites.

The four representative sites shown in Figure 10 include:

A Willamette Staging Option off Front Avenue

B USACE Portland Terminal 2

C Willamette Staging Option off Interstate Avenue

D Ross Island Sand and Gravel Site

Based on the four potential sites identified, the types of hazardous materials impacts that could occur from off-site staging could be similar to the short-term construction-related impacts discussed previously in this report. This is primarily related to the use, storage, handling, and transportation of hazardous materials.

Hazardous substances or petroleum products have the potential to be released into the environment during both staging and construction activities, including along roadways via vehicle accidents or into the river environment if barges are used for transport from the staging area to the construction site. Construction equipment can release petroleum products into the environment from the improper transfer of fuel or from spills and would be in use at staging areas. Other pollutants, such as paints, acids for cleaning masonry, solvents, raw concrete, paving, and concrete-curing compounds, are present at both staging areas and construction sites and may enter the environment if not managed correctly.

7.5 Cumulative Effects

Cumulative impacts are the accumulation of impacts from past, present, and reasonably foreseeable actions. They are analyzed so that impacts from actions over time that "add up" to affect a resource are considered. The cumulative impacts analysis was performed as described in the EQRB Cumulative Impacts Methodology Memorandum (HDR 2019) for the No-Build and all Build Alternatives.

7.5.1 No-Build Alternative

Hazardous materials contamination in the soil, sediment, and/or groundwater throughout the Project Area would not be disturbed, remediated, or mitigated under the No-Build Alternative; therefore, hazardous materials contamination would not be different from existing conditions and would not contribute to or be impacted by past, present, and reasonably foreseeable actions. Similarly, adverse and/or beneficial effects of Project construction and operation would not be realized; thus, impacts on cumulative effects from reasonably foreseeable actions would not occur as a result of the No-Build Alternative. Based on these impacts, a detailed cumulative effects analysis was not considered necessary for the No-Build Alternative. Cumulative effects on the Build Alternatives are evaluated in the following section.

Figure 10. Potential Off-Site Staging Areas

Source: City of Portland, Oregon, HDR, Parametrix

7.5.2 Build Alternatives

The following cumulative impacts analysis would apply to all Build Alternatives.

Area of Potential Impact

With respect to hazardous materials, the API for evaluation of cumulative impacts is generally the same as that used for direct effects, with the notable exception of including a larger upstream and downstream portion of the Willamette River to account for potential impacts to that resource.

Current Health and Historical Context

As described in Section 5, industrial use near the API began over 100 years ago and has resulted in contamination of various media (air, surface water, sediments, soil and groundwater) with a variety of hazardous materials. Contamination likely peaked in the mid-twentieth century. However, current regulations, passed primarily in the 1970s and 1980s, require that when contaminated media are encountered during construction, the area must be cleaned up or otherwise mitigated to meet minimum standards that are designed to protect human health and the environment. Specific sites with high levels of contamination have also undergone cleanup activities to comply with state and federal regulations. These efforts have resulted in a “checkerboard” of less contaminated areas where cleanup activities have taken place, combined with areas where cleanup has not occurred. Overall, the cleanup efforts have proved to be an incremental benefit to the environment.

Project-Related Construction and Operational Impacts

As described in Section 7, the primary potential for hazardous materials–related operational and construction impacts from the Project include the following:

- Encountering contaminants during roadway, utility maintenance, or other subsurface construction (primarily on the approaches and Couch Extension).
- Spills of hazardous materials due to vehicular accidents or maintenance activities.
- Property acquisition liability
- Structure and/or building demolition and abatement.
- Construction-related spills and releases.
- Disturbance, removal, or exacerbation of contaminated soil, groundwater and sediment during construction.

Current and Reasonably Foreseeable Actions that May Affect Hazardous Materials–Related Conditions

A list of past, present, and reasonably foreseeable future actions was compiled and is presented in the Cumulative Impact Methodology Memorandum (HDR 2019). The actions were reviewed and assessed as to whether the identified projects would have potential impacts on hazardous materials–related conditions in the API. Projects outside the cumulative impact analysis API were not considered.

Impacts on hazardous materials–related conditions from the current or reasonably foreseeable actions can be grouped into two main categories:

- Disturbance, cleanup or removal, and potential exacerbation of existing contaminated soil, groundwater, or sediment during construction and operation.
- Potential for spills or releases during construction or operation.

The projects reviewed from the methodology memo are in various states of planning and design. It is expected that some excavation, removal, or exacerbation could occur as part of construction components during each of these projects.

Cumulative Impacts to Hazardous Materials

A review of the available information suggests that several current and proposed redevelopment projects appear to have construction components that could be in proximity to the EQRB Build Alternatives. These are generally redevelopment projects for mixed-use and commercial properties. This would result in an increased cumulative potential for spills and releases of hazardous materials near the Project footprint during construction and could also add incrementally to the potential that hazardous materials would be encountered in the Project vicinity as development takes place.

Operation of EQRB and the projects identified would likely involve some use and handling of hazardous materials and would be required to comply with hazardous materials laws and regulations. Therefore, these projects would likely implement programs to manage hazardous material handling, use, and disposal, such as spill response plans to address accidental releases. This makes it unlikely that construction of the projects would have a cumulative adverse impact on hazardous material conditions.

Additionally, EQRB and the other projects are likely to improve conditions over the long term due to the removal and disposal of some contaminated soils, groundwater, and/or sediment. As a result, no adverse cumulative impacts to hazardous materials are expected from the operation of EQRB and the other reasonably foreseeable future projects.

It should be noted that the Portland Harbor Superfund Site Remediation was also identified near the Project; it has some potential for cumulative impacts. In general, the cleanup areas are downstream of RM 12, but some of the restoration actions could occur upstream and downstream of the Burnside Bridge location and would have a net beneficial cumulative impact due to cleanup activities. Proper management and planning of the EQRB Project would be necessary to avoid potential adverse impacts to cleanup activities which have occurred or are otherwise planned.

7.6 Compliance with Laws, Regulations, and Standards

This section provides a summary of potential permits and approvals needed for the Project in regard to hazardous materials. Permits and/or approvals may overlap between federal, state and local requirements.

7.6.1 Federal

Federal acts that may pertain to the approval process include:

- The Comprehensive Environmental Response, Compensation, and Liability Act (CERCLA) of 1980. 42 USC 9601 et seq.
- The Superfund Amendments and Reauthorization Act of 1986. 42 USC 9601 et seq.
- The Resource Conservation and Recovery Act (RCRA) of 1976. 42 USC 6901 et seq.
- The Toxic Substance Control Act (TSCA) of 1976. 15 USC 2601 et seq.

In addition, the EPA requires a National Pollutant Discharge Elimination System permit for stormwater discharge. It is expected that the Project would be in compliance with all regulations and would obtain all appropriate permits, as necessary.

7.6.2 State of Oregon

ORS and Oregon Administrative Rules (OARs) that may apply to the approval process include:

- Hazardous Waste and Hazardous Materials I and Hazardous Waste and Hazardous Materials II. 2003 ORS 465 and 466, as amended.
- Asbestos Requirements. 2002. OAR 340-248.
- Groundwater Quality Protection. 1998. OAR 340-040.
- Environmental Hazards Notice. 1998. OAR 340-130.
- Hazardous Waste Management System. 2003. OAR 340-100 to 110, 120, 124 and 142.
- Hazardous Substance Remedial Action Rules. 1997. OAR 340-122.
- Water Resource Department. OAR 690-220.

It is expected that the Project would be in compliance with all regulations and would obtain all appropriate permits, as necessary.

7.6.3 City of Portland

The City of Portland requires that all projects conduct permit applications following City of Portland Code (CPC) Title 24.10.070, Application for Permits.

- The City of Portland requires that grading, cut, fill and stockpiling be conducted under CPC Title 24.10 Grading Permit Fees and CPC Title 24.70, Clearing Grading and Erosion Control.
- The City of Portland requires that erosion prevention and sediment control be conducted under CPC Title 10, Erosion and Sediment Control Regulations.
- The City of Portland requires that stormwater be controlled under CPC Title 17.38, Drainage and Water Quality.
- The City of Portland requires that groundwater resources be protected under CPC Title 21.35, Wellhead Protection.

- The City of Portland requires that the handling, storage, use and transportation of hazardous waste be conducted under CPC Title 21.35.

It is expected that the Project would be in compliance with all regulations and would obtain all appropriate permits, as necessary.

7.7 Conclusion

Long-term and short-term (construction) impacts were identified and evaluated. In general, impacts were similar for each of the Build Alternatives, with some variation associated with an increase in infrastructure, increase in Project footprint, or differences in potential construction activities.

Long-term impacts identified for the Build Alternatives include the following:

- Long-term impacts (post-construction) can occur where hazardous materials might remain present on properties acquired for the Project and could potentially impact humans and/or the environment after the Project is constructed. If proper cleanup is implemented, this can have a net beneficial impact for the Project. None of the potentially acquired properties was identified on any of the regulatory databases reviewed.
- Operation of the EQRB above ground and its roadway elements is not expected to affect existing hazardous materials in the soil and/or groundwater. However, the operation of new facilities installed underground, such as utilities, could have impacts on future cleanup efforts. New pipelines, duct banks, or conduits could physically impede cleanup of soil or groundwater, requiring that either the contamination be left in place or that the cleanup operation take extra measures to protect and support the utilities.
- Potential adverse impacts due to existing sediment contamination were also identified. Long-term impacts from sediments could occur through releases of contaminants due to scouring and changes in river dynamics associated with the constructed piers, which has the potential for re-deposition downstream, including within the Portland Harbor Superfund Site, and potential impact on ongoing or completed cleanup activities.
- Operation of the roadway may result in the release of hazardous substances or petroleum products into the environment from accidental spills. The Build Alternatives would not substantially improve traffic operations compared to the No-Build Alternative; thus, the impacts from accidents and spills are not expected to be significantly different among the Build Alternatives or as compared to the No-Build Alternative.
- Stormwater quality can be diminished by runoff over roadways and bridges carrying automobiles. Long-term operation and maintenance of stormwater conveyance systems and treatment facilities is necessary to meet discharge and water quality regulatory standards.

Short-term impacts were identified and are primarily associated with construction-related activities:

- The Project has a potential for adverse effects from property acquisition liability if not correctly mitigated.
- The Project has the potential for adverse effects to the environment from re-exposing contaminated soils, potentially adding to existing contaminated soils or through accidental releases during construction.
- Surface water quality can be adversely affected by near-water or in-water construction activities. Over-water activities such as bridge demolition and construction could also adversely affect surface water quality.
- The Project has a potential for adverse effects to the environment from the mobilization of sediment contamination. Mobilization of existing sediment contamination is of most concern in near-shore environments where pier installation could occur. These construction activities could re-suspend contaminants into the water column, re-deposit contaminated sediments, or expose residual sediment contamination.
- The Project has a potential for adverse effects to worker safety and public health from construction activities due to potential exposure to hazardous materials.
- There is the potential for adverse effects to the Project from demolition of structures containing lead or asbestos-containing materials.

The degree of the potential impacts would generally increase as additional infrastructure and construction activities are added for the Build Alternatives. However, the increase in potential impacts is not such that one Build Alternative has significantly greater adverse impacts (or beneficial affects) than another, solely based on hazardous materials in the absence of mitigation strategies.

8 Mitigation Measures

The following section provides mitigation measures for each of the potential impacts identified. It should be noted that mitigation measures among the Alternatives are generally similar and consistent. Mitigation measures are provided for the Retrofit Alternative below, but are generally applicable to all Build Alternatives. Differences, if any, are outlined in the subsequent sections.

8.1 Enhanced Seismic Retrofit Alternative

Mitigation measures are provided for (1) property acquisition, (2) impacts of hazardous materials encountered during construction, (3) impacts on hazardous resources from construction activities, and (4) cumulative impacts.

8.1.1 Property Acquisition Mitigation Measures

Environmental due diligence is recommended for all properties to be acquired and/or for properties that have significant associated construction activities. Environmental due diligence can take many forms. However, typical environmental due diligence includes the completion of Phase I and/or Phase II Environmental Site Assessments (ESAs). The

focus of environmental due diligence is to determine the potential for environmental liability (existing contamination, current operational practices, construction worker health and safety, etc.) associated with a particular property. The following sections describe the completion of Phase I and II ESAs.

Phase I Environmental Site Assessments

Phase I ESAs are designed to help identify liability issues associated with purchasing a facility or property. These assessments are typically completed prior to acquisition of a property to establish the baseline conditions. This action protects the purchaser if financial or legal liability results from pre-existing contamination. ASTM E 1527-13 establishes parameters that define how Phase I ESAs are to be performed. It is recommended that all properties that would be acquired or have significant associated construction activities be subject to minimum due diligence in the form of a Phase I ESA.

Phase II Environmental Site Assessment

A Phase II ESA might be necessary for property acquisition or prior to construction if the Phase I ESA determines that the property has a high likelihood of contamination. The Phase II ESA would be conducted in a manner that is consistent with DEQ and ASTM; this effort can involve collecting samples of soil, groundwater, and building materials. The most frequent analytical tests are for the presence of petroleum hydrocarbons, metals, pesticides, solvents, asbestos, or lead-based paint. A Phase II ESA can be simple, such as investigating a UST, or complex, in cases where the site has a long, intensive history and multiple environmental issues. Notification to DEQ may be required if unknown contamination is encountered during the assessment. Findings of the Phase II ESA would be used to develop avoidance strategies or to help guide appropriate cleanup actions or construction management options.

8.1.2 Mitigation Measures for Hazardous Materials Encountered During Construction

Preparation and implementation of the plans, programs, and procedures described below are standard industry practice for construction activities occurring in areas with a potential for hazardous materials–related conditions to be encountered during construction. Many components of these plans and programs are required by state and federal regulations. In general, the plans and programs identify potential hazards, designate personnel responsible for hazardous materials management, and establish uniform procedures for managing contamination when it is encountered, including protocols for sampling, handling, and disposal.

Hazardous Building Materials Survey and Abatement Program

In accordance with Safety Standards for Construction Work: Lead (WAC 296-155) and General Occupational Health Standards: Asbestos (WAC 296-62 Part I-1), hazardous building material surveys would be conducted on structures proposed for demolition prior to demolition to identify any asbestos-containing materials, lead-based paint, and other hazardous materials. Based on the survey results, any necessary abatement would be conducted prior to demolition. Lead-based paint, asbestos-containing materials, and

other hazardous materials would be disposed of at facilities permitted to receive these materials in accordance with federal, state, and local agency regulations.

Health and Safety Plan

A Project-wide construction health and safety plan would minimize the potential for exposure of construction workers to hazardous materials and the risk to human health and the environment. Health and safety plans are required by federal Occupational Safety and Health Act regulations and state regulations.

Contaminated Media Management Plan

A site-specific contaminated media management plan would ensure proper characterization, management, storage, disposal, and reporting of contaminated materials encountered during construction activities. The plan could outline the roles and responsibilities of personnel; health and safety requirements; methods and procedures for characterizing, managing, storing, and disposing of waste; and reporting requirements.

8.1.3 Mitigation Measures for Impacts on Environmental Resources from Construction Activities

Plans and guidance would be prepared to comply with city, state, and federal requirements for construction activities, including description and implementation of BMPs to prevent pollution, control stormwater flows, and protect the Willamette River during construction. The plans would likely consist of a spill plan and a construction stormwater and erosion control plan.

Spill Plan

A site-specific spill plan would address the use, storage, and disposal of hazardous materials used during Project staging and construction. Such materials could include asphalt, fuel, raw concrete, solvents, paint, landscaping chemicals, and other materials whose release could affect human health and the environment. The spill plan would also address the prevention of and response to potential releases of hazardous materials used or encountered during Project staging and construction.

Construction Stormwater and Erosion Control Plan

A site-specific construction stormwater and erosion control plan would identify BMPs to prevent or minimize the potential for stormwater to transport contaminants into surface waters during Project construction.

Sediment Evaluation Framework

Based on the anticipated in-water construction activities, Project planning would need to consider sampling and analysis of sediment to characterize existing conditions and provide data to support permit applications and requirements. The sediment evaluation framework, which includes a sampling and analysis plan, pre-construction sediment sampling, permitting, and a number of other activities, documentation, and construction standards, would be required for in-water work activities. The permit tasks and approvals

can take significant time and should be implemented as early in the design phase as possible to avoid schedule delays and unexpected issues. The Portland Sediment Evaluation Team, as well as other agencies (EPA, U.S. Army Corps of Engineers, etc.), should be engaged with the Project during the planning stages to provide guidance and requirements for sediment impacts to mitigate potential schedule delays and achieve timely permit approvals.

8.1.4 Mitigation Measure for Cumulative Impacts

A number of reasonably foreseeable actions may have some adverse impacts on hazardous materials and be adversely affected by hazardous materials during construction and operation. However, these potential impacts could be largely mitigated by Project-related measures. No additional mitigation measures were identified.

Mitigation of construction-related cumulative impacts from hazardous materials could be accomplished through implementing measures such as those presented above. Such measures could include conducting due diligence before potentially contaminated property is acquired; surveying for and abating hazardous building materials before structures are demolished; appropriately addressing known contamination or other environmental issues in the Project footprint; and developing and implementing plans to protect worker health and safety, address contaminated materials discovered during construction, and prevent and control spills and stormwater contamination.

Mitigation of operational cumulative impacts from hazardous materials could be accomplished by implementing measures such as those presented above. Such measures could include training and informing maintenance personnel regarding hazardous materials and hazardous materials–related conditions that would exist or could be encountered during maintenance work. These measures could also include developing protocols for maintenance work regarding spill response and agency notification.

8.2 Replacement Alternative with Short-Span Approach

Mitigation measures are similar to those provided above. No additional mitigation measures were identified for this specific Alternative.

8.3 Replacement Alternative with Long-Span Approach

Mitigation measures are similar to those provided above. No additional mitigation measures were identified for this specific Alternative.

8.4 Replacement Alternative with Couch Extension

Mitigation measures are similar to those provided above. No additional mitigation measures were identified for this specific Alternative.

8.5 Temporary Bridge Option

Mitigation measures are similar to those provided above. No additional mitigation measures were identified for this specific option.

9 Contacts and Coordination

Project work will include an extensive public involvement and agency coordination effort including local jurisdictions and neighborhoods within the Project Area.

Agencies and organizations will be notified of the intent to prepare an EIS through the Federal Register and other Project outreach activities. Interested organizations will have the opportunity to review and comment on the hazardous materials analysis throughout the duration of the Project, including during the public comment period for the Draft EIS.

During the hazardous materials impact analysis, the following agencies were contacted for data and other information related to hazardous materials:

- City of Portland Bureau of Environmental Services
- Oregon Department of Environmental Quality
- Oregon Water Resources Division
- Oregon State Fire Marshall
- Oregon Department of Transportation
- U.S. Environmental Protection Agency

10 Preparers

Name	Professional Affiliation	Education	Years of Experience
Kelly Carini	Parametrix	Environmental Science	5
Rick Wadsworth	Parametrix	Professional Engineer	23

11 References

ASTM (American Society for Testing and Materials).

2013. Standard Practice for Environmental Site Assessments: Phase I Environmental Site Assessment Process, ASTM International, West Conshohocken, Pennsylvania, 2013, www.astm.org

DEQ (Oregon Department of Environmental Quality).

2018 Willamette River Downtown Reach Sediment Studies Fact Sheet. Northwest Region Cleanup Program. Portland, Oregon.

2019. Environmental Cleanup Site Information (ECSI) Database Site Summary Full Report - Details for Site ID 1138, Portland Gas Manufacturing Site.

DOGAMI (Oregon Department of Geology and Mineral Industries).

1991. Geologic map of the Portland quadrangle, Multnomah and Washington Counties, Oregon, and Clark County, Washington. GMS-75. https://www.oregongeology.org/pubs/gms/GMS-075.pdf

2012. Lidar-based Surficial Geologic Map and Database of the Greater Portland, Oregon Area. https://www.oregongeology.org/pubs/ofr/p-O-12-02.htm.

EPA (Environmental Protection Agency).

1992. SW-846 Test Method 1311: Toxicity Characteristic Leaching Procedure. https://www.epa.gov/hw-sw846/sw-846-test-method-1311-toxicity-characteristic-leaching-procedure

Gannett, Marshall W. and Caldwell, Rodney R.

1998 Geologic Framework of the Willamette Lowland Aquifer System, Oregon and Washington. U.S. Geological Survey, Denver, Colorado. https://doi.org/10.3133/pp1424A

HDR.

2019. EQRB Cumulative Impacts Methodology Memorandum.

Multnomah County.

2021a. EQRB Description of Alternatives Report. https://multco.us/earthquake-ready-burnside-bridge/project-library.

2021b. EQRB Geology and Soils Technical Report. https://multco.us/earthquake-ready-burnside-bridge/project-library.

2021c. EQRB Hydraulic Impact Analysis Technical Report. https://multco.us/earthquake-ready-burnside-bridge/project-library.

2021d. EQRB Stormwater Technical Report. https://multco.us/earthquake-ready-burnside-bridge/project-library.

Shannon & Wilson.

2017. Draft Geotechnical Report, Burnside Bridge Seismic Feasibility Study. Prepared for Multnomah County, Oregon.

Appendix A. Ranking Tables

				DATABASE														
GIS ID	Facility	Address	Distance to APE (ft)	AST	BROWNFIELDS	DRYCLEANERS	ECSI	ERNS	LUST	RGA LUST	SEMS-ARCHIVE	SPILLS	SPILLS 90	US BROWNFIELDS	UST	VCP	LATITUDE	LONGITUDE	RANK
9	UNKNOWN	123 SE 2ND	0		0	0	0	0	0	0	0	0	0	0	0	0	45.52195	-122.66384	3
13	UNKNOWN	1-405 @ 1ST AVE	0		0	0	0	0	0	0	0	0	0	0	0	0	45.523142	-122.67134	3
15	UNKNOWN	1530 NE MARTIN LUTHER KING JR BLVD	0		0	0	0	0	0	0	0	1	0	0	0	0	45.523045	-122.66169	2
16	UNKNOWN	156 NE COUCH	0		0	0	0	0	0	0	0	1	0	0	0	0	45.523454	-122.66387	2
19	UNKNOWN	215 WEST BURNSIDE ST	0		0	0	0	0	0	0	0	1	0	0	0	0	45.52332	-122.673	2
40	UNKNOWN	45 WEST BURNSIDE	0		0	0	0	1	0	0	0	0	0	0	0	0	45.52319	-122.67156	3
85	UNKNOWN	BURNSIDE & SE 2ND ST.	0		0	0	0	0	0	0	0	1	0	0	0	0	45.522971	-122.66374	2
88	UNKNOWN	I-84 AND I-5	0		0	0	0	0	0	0	0	1	0	0	0	0	45.524699	-122.6652	2
90	UNKNOWN	KEVIN DUCKWORTH MEMORIAL DOCK	0		0	0	0	0	0	0	0	1	0	0	0	0	45.524699	-122.6666	2
98	UNKNOWN	SE 2ND AVENUE & ANKENY STREET	0		0	0	0	0	0	0	0	1	0	0	0	0	45.522229	-122.66375	3
103	UNKNOWN	SEASIDE STP	0		0	0	0	0	0	0	0	1	0	0	0	0	45.523801	-122.6677	3
108	UNKNOWN	SW ANKENY	0		0	0	0	0	0	0	0	1	0	0	0	0	45.522299	-122.6693	2
114	UNKNOWN	WILLAMETTE RIVER	0		0	0	0	0	0	0	0	1	0	0	0	0	45.522299	-122.6681	2
118	UNKNOWN	WILLAMETTE RIVER RM 11.7	0		0	0	0	0	0	0	0	1	0	0	0	0	45.523801	-122.6677	2
128	5 MLK	5 SE M L KING BLVD	0		0	0	0	0	0	0	0	0	0	0	0	0	45.522453	-122.66242	3
174	APERGES JERRY	291 BURNSIDE	0		0	0	0	0	0	0	0	0	0	0	0	0	45.523231	-122.67354	3
243	BLOCK 75	111 NE MARTIN LUTHER KING JR. BLVD.	0		0	0	1	0	0	0	0	0	0	0	0	1	45.523731	-122.66185	2
244	BLOCK 76/67 SITE	15 NE MARTIN LUTHER KING BLVD	0		1	0	1	0	0	0	0	0	0	0	0	1	45.523332	-122.66197	2
250	BOSTON HAT WORKS	302 BURNSIDE	0		0	0	0	0	0	0	0	0	0	0	0	0	45.523081	-122.67339	3
289	BURNSIDE BRIDGEHEAD	123 NE 3RD AVE	0		0	0	0	0	1	1	0	0	0	0	1	0	45.524047	-122.66324	2
290	BURNSIDE BRIDGEHEAD, BLOCK 67	13 NE 3RD AVE	0		0	0	0	0	0	0	0	0	0	0	0	0	45.523052	-122.66282	3
316	CENTRAL FIRE STATION	55 SW ASH	0		0	0	0	0	0	0	0	0	0	0	0	0	45.521644	-122.67086	3
325	CHRISTIANSON CARL Z	480 E BURNSIDE	0		0	0	0	0	0	0	0	0	0	0	0	0	45.522797	-122.66101	3
342	CITY OF PORTLAND	255 NW COUCH ST	0		0	0	0	0	0	1	0	0	0	0	0	0	45.52389	-122.67345	2
363	COMMERCIAL MOTOR REPAIR CO	295 COUCH	0		0	0	0	0	0	0	0	0	0	0	0	0	45.523885	-122.6737	3
376	CONVENTION CENTER AUTO	419 E BURNSIDE ST	0		0	0	0	0	1	1	0	0	0	0	1	0	45.523115	-122.66141	2
430	E PORTLAND GAS WORKS (FORMER)	110 SE 2ND AVE.	0		0	0	1	0	0	0	0	1	0	0	0	0	45.521873	-122.6635	1
433	EAST PORTLAND GAS WORKS - GAS HOLDER TA	5 SE MARTIN LUTHER KING JR. BLVD	0		0	0	0	0	0	0	0	0	0	1	0	0	45.522879	-122.66185	1
434	EAST PORTLAND GAS WORKS (FORMER)	110 SE 2ND AVE. & 5 SE MARTIN LUTHER KII	0		0	0	0	0	0	0	0	0	0	0	0	0	45.522299	-122.6625	1
438	ECONOMIST CLOTHIES SHOP	29 NW 3RD AVE	0		0	0	0	0	0	0	0	0	0	0	0	0	45.523404	-122.67357	3
446	ENGINE-1	55 SW ASH ST	0		0	0	0	0	1	1	0	0	0	0	1	0	45.521644	-122.67086	2
470	FASTWAY GASOLINE	50 E BURNSIDE RD	0		0	0	0	0	0	0	0	0	0	0	0	0	45.523074	-122.67138	3
497	FRITZ BUILDING	4-10 NW 3RD AVENUE	0		0	0	0	0	0	1	0	0	0	0	0	0	45.523353	-122.67318	2
506	GAS HOLDER TANK SITE (FORMER)	5 SE MARTIN LUTHER KING, JR. BLVD.	0		0	0	1	0	1	0	0	0	0	0	0	1	45.522453	-122.66242	1
521	GLADYS MCCOY APTS LIMITED PARTERNERSHI	4430 NE MARTIN LUTHER KING JR BLVD	0		0	0	0	0	0	1	0	0	0	0	0	0	45.523045	-122.66169	2
559	HARBOR CLEANERS	217 W BURNSIDE	0		0	0	0	0	0	0	0	0	0	0	0	0	45.52332	-122.67302	3
581	HEATING OIL TANK	107 NE GRAND AVE	0		0	0	0	0	1	1	0	0	0	0	0	0	45.524001	-122.66097	2
592	HEATING OIL TANK	118-124 W BURNSIDE ST	0		0	0	0	0	1	1	0	0	0	0	0	0	45.522944	-122.67212	2
595	HEATING OIL TANK	131 NE MARTIN LUTHER KING JR BLVD	0		0	0	0	0	1	0	0	0	0	0	0	0	45.523866	-122.66185	2
606	HEATING OIL TANK	22 NW 3RD AVE	0		0	0	0	0	1	1	0	0	0	0	0	0	45.523599	-122.67313	1
607	HEATING OIL TANK	230 E BURNSIDE ST	0		0	0	0	0	1	1	0	0	0	0	0	0	45.522696	-122.66305	2
613	HEATING OIL TANK	255 NW COUCH ST	0		0	0	0	0	1	1	0	0	0	0	0	0	45.52389	-122.67345	2
614	HEATING OIL TANK	30 SW 2ND AVE	0		0	0	0	0	1	0	0	0	0	0	0	0	45.522752	-122.67222	2
630	HEATING OIL TANK	4-10 NW 3RD AVENUE	0		0	0	0	0	1	1	0	0	0	0	0	0	45.523353	-122.67318	2
633	HEATING OIL TANK	419 E BURNSIDE ST	0		0	0	0	0	0	1	0	0	0	0	0	0	45.523115	-122.66141	2
639	HEATING OIL TANK	4430 NE MARTIN LUTHER KING JR BLVD	0		0	0	0	0	1	1	0	0	0	0	0	0	45.523045	-122.66169	2
640	HEATING OIL TANK	5 NE 3RD AVE	0		0	0	0	0	1	0	0	0	0	0	0	0	45.522999	-122.66283	2
642	HEATING OIL TANK	5 NW NAITO PARKWAY	0		0	0	0	0	1	1	0	0	0	0	0	0	45.523486	-122.67078	2
652	HEATING OIL TANK	5-23 NW 2ND AVE	0		0	0	0	0	1	0	0	0	0	0	0	0	45.523375	-122.67256	2
725	INDUSTRIAL FINISHES & SYSTEMS INC	111 NE MARTIN LUTHER KING JR B	0		0	0	0	0	0	0	0	0	0	0	0	0	45.523731	-122.66185	3
736	ISENSTEIN JACOB	249 COUCH	0		0	0	0	0	0	0	0	0	0	0	0	0	45.523974	-122.6732	3
747	JOHN ALDEN INSURANCE PROPERTY	BETWEEN SE 2ND AND 3RD AND ANKENY AT	0		0	0	0	0	1	0	0	0	0	0	0	0	45.522029	-122.66313	2
764	KAGAWA TSUNCKI	120 W BURNSIDE	0		0	0	0	0	0	0	0	0	0	0	0	0	45.522944	-122.67212	3
769	KAR-PARK SERVICE	39 SW 3RD	0		0	0	0	0	0	0	0	0	0	0	0	0	45.522467	-122.67368	3
774	KEMMER AND LAWSON	472 E BURNSIDE	0		0	0	0	0	0	0	0	0	0	0	0	0	45.522797	-122.66105	3
799	LES SCHWAB TIRE CENTER	390 E BURNSIDE	0		0	0	0	0	0	0	0	0	0	0	0	0	45.522942	-122.6618	3
808	LIGHTING SPECIALTIES	78 NW COUCH ST	0		0	0	0	0	0	0	0	0	0	0	0	0	45.523815	-122.67122	3

				DATABASE														
GIS ID	Facility	Address	Distance to APE (ft)	AST	BROWNFIELDS	DRYCLEANERS	ECSI	ERNS	LUST	RGA LUST	SEMS-ARCHIVE	SPILLS	SPILLS 90	US BROWNFIELDS	UST	VCP	LATITUDE	LONGITUDE	RANK
826	MARCOULES, NOTA HOT	22 NW 3RD AVE	0		0	0	0	0	0	1	0	0	0	0	0	0	45.523599	-122.67313	1
839	MC EWEN S BOB TEXACO SERVICE	45 W BURNSIDE RD	0		0	0	0	0	0	0	0	0	0	0	0	0	45.523185	-122.67138	3
840	MC EWEN TEXACO SERVICE	75 E BURNSIDE EXT	0		0	0	0	0	0	0	0	0	0	0	0	0	45.523185	-122.67143	3
841	MC EWENS BOB TEXACO SERVICE	223 W BURNSIDE RD	0		0	0	0	0	0	0	0	0	0	0	0	0	45.523317	-122.67305	3
864	MOOR GEO	446 E BURNSIDE	0		0	0	0	0	0	0	0	0	0	0	0	0	45.522797	-122.66118	3
878	MULTNOMAH CO BRDG SEC BURNSIDE BRIDGE	12.3 RIV MI UP WILLAMETTE FROM	0		0	0	0	0	0	0	0	0	0	0	0	0	45.522511	-122.66267	3
883	MULTNOMAH HOTEL GARAGE	50 SW 2ND AVE	0		0	0	0	0	0	0	0	0	0	0	0	0	45.522354	-122.672	3
911	NEW SEASONS MARKET LLC	301 SE 2ND AVE	0		0	0	0	0	0	0	0	0	0	0	0	0	45.521572	-122.66384	3
1059	PORTLAND GAS LIGHT CO	SE ANKENY ST	0		0	0	0	0	0	0	0	0	0	0	0	0	45.522118	-122.6633	3
1122	ROTOWAY AUTO LAUNDRY CO	23 UNION N	0		0	0	0	0	0	0	0	0	0	0	0	0	45.523064	-122.66187	3
1123	ROTOWAY RANCE NILES INC	11 NE UNION AVE	0		0	0	0	0	0	0	0	0	0	0	0	0	45.52298	-122.66185	3
1132	RUB A DUB MINI WASH GAS STATION	80 E BURNSIDE RD	0		0	0	0	0	0	0	0	0	0	0	0	0	45.523074	-122.67141	3
1136	SAKI SAM	228 BURNSIDE	0		0	0	0	0	0	0	0	0	0	0	0	0	45.523091	-122.67264	3
1139	SALVATION ARMY THE HARBOR LIGHT	134 W BURNSIDE	0		0	0	0	0	0	0	0	0	0	0	0	0	45.522898	-122.67213	3
1143	SATURDAY MARKET/PARKING LOT	25 SW 1ST AVE	0		0	0	0	0	0	0	0	0	0	0	1	0	45.522679	-122.67156	2
1199	STARK VACUUM	107 NE GRAND AVE	0		0	0	0	0	1	1	0	0	0	0	0	0	45.524001	-122.66097	2
1202	STATEWIDE PARKING CO	108 W BURNSIDE	0		0	0	0	0	0	0	0	0	0	0	0	0	45.522862	-122.67166	3
1210	STEWARVT UNION OIL SERVICE	408 E BURNSIDE	0		0	0	0	0	0	0	0	0	0	0	0	0	45.5228	-122.66137	3
1228	TEMPLETON BLDG	230 E BURNSIDE ST	0		0	0	0	0	0	1	0	0	0	0	0	0	45.522696	-122.66305	2
1241	THOMPSON AND DUBEY BR	23 UNION AVE N	0		0	0	0	0	0	0	0	0	0	0	0	0	45.523057	-122.66188	3
1252	TOWNE STORAGE PROPERTY LLC	17 SE 3RD AVE	0		0	0	1	0	1	0	0	0	0	0	0	1	45.522446	-122.66301	1
1298	USUDA TAKASHI	311 W BURNSIDE	0		0	0	0	0	0	0	0	0	0	0	0	0	45.523228	-122.67369	3
1315	VERIZON WIRELESS - BRIDGEHEAD (ID:395772	123 NE 3RD AVE SE	0		0	0	0	0	0	0	0	0	0	0	0	0	45.524047	-122.66324	3
1320	VERIZON WIRELESS	123 NE THIRD AVE SE	0		0	0	0	0	0	0	0	0	0	0	0	0	45.524047	-122.66324	3
1330	VORHEIS AND MOLLENHOUR	470 E BURNSIDE	0		0	0	0	0	0	0	0	0	0	0	0	0	45.522797	-122.66106	3
1350	WENTWORTH LAND CO	408 E BURNSIDE	0		0	0	0	0	1	1	0	0	0	0	0	0	45.5228	-122.66137	2
1357	WESTREN NOVELTY LOT LLC	118-124 W BURNSIDE ST	0		0	0	0	0	0	1	0	0	0	0	0	0	45.522944	-122.67212	2
1360	WHITE STAG BLOCK, LLC	5 NW NAITO PARKWAY	0		0	0	0	0	0	1	0	0	0	0	0	0	45.523486	-122.67078	2
1384	YOST PERCY L	75 UNION AVE	0		0	0	0	0	0	0	0	0	0	0	0	0	45.522369	-122.66197	3
1386	YUMIBE SEIKECHI	204 W BURNSIDE	0		0	0	0	0	0	0	0	0	0	0	0	0	45.522932	-122.67263	3
897	NEW CHINA LAUNDRY AND DRY CLEANERS	219 NW COUCH ST	1		0	0	0	0	0	0	0	0	0	0	0	0	45.523979	-122.67298	3
553	HACK BOB CHEVRON	325 E BURNSIDE ST	2		0	0	0	0	0	0	0	0	0	0	0	0	45.523228	-122.67379	3
1211	STLOUIS CLEANERS AND DYERS	307 COUCH	7		0	0	0	0	0	0	0	0	0	0	0	0	45.523885	-122.67377	3
440	ED S AUTO LECTIC SERVICE	25 GRAND AVE	13		0	0	0	0	0	0	0	0	0	0	0	0	45.522759	-122.66071	3
760	JUSTICE REBECCA MRS	25 GRAND AVE	13		0	0	0	0	0	0	0	0	0	0	0	0	45.522759	-122.66071	3
775	KENNEDY A C	12 GRAND AVE	13		0	0	0	0	0	0	0	0	0	0	0	0	45.522858	-122.66071	3
1176	SMITH EARL SERVICE SHOP	52 GRAND AVE	13		0	0	0	0	0	0	0	0	0	0	0	0	45.522561	-122.66071	3
1307	VAN DEE AUTO SERVICE	44 GRAND AVE	13		0	0	0	0	0	0	0	0	0	0	0	0	45.522622	-122.66071	3
449	ENKE S CITY DYE WORKS	301 SE ASH	15		0	0	0	0	0	0	0	0	0	0	0	0	45.521572	-122.66271	3
171	ANKENY AUTO SERVICE	106 SE 3RD AVE	25		0	0	0	0	0	0	0	0	0	0	0	0	45.521856	-122.66267	3
1388	ZELLER HARRY B	323 COUCH	27		0	0	0	0	0	0	0	0	0	0	0	0	45.523883	-122.67387	3
972	OREGON LEATHER COMPANY	110 NW 2ND	34		0	0	0	0	0	0	0	0	0	0	0	0	45.524073	-122.67214	3
882	MULTNOMAH HAT SHOP	105 SW 3D AVE	38		0	0	0	0	0	0	0	0	0	0	0	0	45.522234	-122.67339	3
983	PACIFIC COAST FRUIT COMPANY	201 NE 2ND AVENUE	39		0	0	0	0	0	0	0	1	0	0	0	0	45.524523	-122.664	2
964	OR MARITIME MUSEUM - STEAM VESSEL: POR	115 SW ASH ST STE 400C	41		0	0	0	0	0	0	0	0	0	0	0	0	45.521644	-122.67145	3
123	317717286 - PORTLAND PEDALS INC	205 NE MLK BLVD	45		0	0	0	0	0	0	0	0	0	0	0	0	45.524511	-122.66201	3
136	ABRA AUTO BODY & GLASS LP	34 NE GRAND AVE	58		0	0	0	0	0	0	0	0	0	0	0	0	45.52344	-122.66053	3
763	KADELS AUTO BODY LLC PORTLAND	34 NE GRAND AVE	58		0	0	0	0	0	0	0	0	0	0	0	0	45.52344	-122.66053	3
937	NU WAY BODY & FENDER WORKS INC	34 NE GRAND AVE	58		0	0	0	0	0	0	0	0	0	0	0	0	45.52344	-122.66053	3
795	LAYMON S GULF SERVICE STATION	4 SE GRAND AVE	59		0	0	0	0	0	0	0	0	0	0	0	0	45.522761	-122.66053	3
274	BROWN S SERVICE STATION	355 BURNSIDE	61		0	0	0	0	0	0	0	0	0	0	0	0	45.523223	-122.67402	3
1288	UNOCAL SS 5451	15 NE UNION	66		0	0	0	0	0	0	0	0	0	0	0	0	45.522999	-122.6605	3
703	HOUSING AUTHORITY OF PORTLAND NEW MA	135 SW ASH ST	67		0	0	0	0	0	0	0	0	0	0	0	0	45.521861	-122.67168	3
556	HAMILTON, JOHN	521-537 NE COUCH ST	68		0	0	0	0	0	1	0	0	0	0	0	0	45.5237	-122.66049	2
651	HEATING OIL TANK	521-537 NE COUCH ST	68		0	0	0	0	1	1	0	0	0	0	0	0	45.5237	-122.66049	2
502	GABRIEL COMMERCIAL PROPERTY	203 NE GRAND AVE	73		0	0	0	0	1	1	0	0	0	0	0	0	45.524578	-122.66096	2
1245	THORNTON AUTO SERVICE	203 NE GRAND AVE	73		0	0	0	0	0	0	0	0	0	0	0	0	45.524578	-122.66096	3

				DATABASE														
GIS ID	Facility	Address	Distance to APE (ft)	AST	BROWNFIELDS	DRYCLEANERS	ECSI	ERNS	LUST	RGA LUST	SEMS-ARCHIVE	SPILLS	SPILLS 90	US BROWNFIELDS	UST	VCP	LATITUDE	LONGITUDE	RANK
745	JIM FISHER MAZDA - PEUGEOT	106 NE GRAND AVE	75		0	0	0	0	0	0	0	0	0	0	0	0	45.523864	-122.66046	3
976	OREILLY AUTO PARTS STORE NO 2518	30 SE GRAND AVE	75		0	0	0	0	0	0	0	0	0	0	0	0	45.522369	-122.66047	3
1075	PRECISION MOTOR CAR	132 NE GRAND AVENUE	77		0	0	0	0	1	0	0	0	0	0	0	0	45.524138	-122.66045	2
488	FORMER UNOCAL STATION #430	12 SW 4TH AVE	93		0	0	0	0	0	1	0	0	0	0	0	0	45.522703	-122.67413	2
1287	UNOCAL 0430	12 SW 4TH AVE	93		0	0	0	0	1	0	0	0	0	0	1	0	45.522703	-122.67413	2
198	AUTO SALES AND LOAN CO	105 SE GRAND AVE	98		0	0	0	0	0	0	0	0	0	0	0	0	45.521936	-122.66092	3
211	BARGAINS GALORE	532 NE DAVIS ST	100		0	0	0	0	0	0	0	0	0	0	0	0	45.52428	-122.66036	3
415	DISCOUNT TOILETRIES& REMEDIES INC DBA	532 NE DAVIS ST	100		0	0	0	0	0	0	0	0	0	0	0	0	45.52428	-122.66036	3
654	HEATING OIL TANK	532 NE DAVIS	100		0	0	0	0	1	1	0	0	0	0	0	0	45.52428	-122.66036	2
1271	UBEHO INVESTMENT CO HOT	532 NE DAVIS	100		0	0	0	0	0	1	0	0	0	0	0	0	45.52428	-122.66036	2
1024	PESTICIDE SPILL, I-5 & I-84	I-5 & I-84 INTERCHANGE	104		0	0	1	0	0	0	0	0	0	0	0	0	45.524699	-122.6638	3
584	HEATING OIL TANK	111 SW NAITO PKWY	109		0	0	0	0	1	1	0	0	0	0	0	0	45.52129	-122.67093	2
1172	SMITH BLOCK	111 SW NAITO PKWY	109		0	0	0	0	0	1	0	1	0	0	0	0	45.52129	-122.67093	2
1325	VICK S GREASING STATION	22 SW 4TH AVE	109		0	0	0	0	0	0	0	0	0	0	0	0	45.522703	-122.67419	3
928	NORTH WATERFRONT PARK	100-500 NW FRONT AVE.	115		0	0	1	0	0	0	0	0	0	0	0	0	45.524499	-122.6698	1
938	NU WAY BODY AND FENDER WORKS	212 NE GRAND AVE	115		0	0	0	0	0	0	0	0	0	0	0	0	45.524583	-122.66051	3
1336	WARDELL ROLAND A	214 NE GRAND AVE	120		0	0	0	0	0	0	0	0	0	0	0	0	45.524603	-122.66051	3
380	COSART LEE MOTOR C 0	107 NE GRAND AVE	124		0	0	0	0	0	0	0	0	0	0	0	0	45.521863	-122.66098	3
1348	WENTWORTH CHEVROLET CO.	107 SE GRAND AVE	124		0	0	0	0	1	1	0	0	0	0	1	0	45.521863	-122.66098	2
1365	WILLIAMS ED CO	514 E BURNSIDE	139		0	0	0	0	0	0	0	0	0	0	0	0	45.522793	-122.66022	3
321	CHASE CAR CARE	520 NE COUCH ST	147		0	0	0	0	0	0	0	0	0	0	0	0	45.523507	-122.66018	3
1169	SMED S AUTOMOTIVE	224 NE GRAND AVE	148		0	0	0	0	0	0	0	0	0	0	0	0	45.524696	-122.66051	3
925	NINOMURA R	126 NW 3RD AVE	149		0	0	0	0	0	0	0	0	0	0	0	0	45.524383	-122.67334	3
25	UNKNOWN	301 NE 2ND AVENUE	159		0	0	0	0	0	0	0	1	0	0	0	0	45.525474	-122.66403	2
1274	UNION PACIFIC RAILROAD	301 NE 2ND AVE	159		0	0	0	0	0	0	0	0	0	0	0	0	45.525474	-122.66403	3
536	GRAND AVENUE RICHFIELD	226 NE GRAND AVE	162		0	0	0	0	0	0	0	0	0	0	0	0	45.524713	-122.66045	3
1072	POWELL, VINCE O.	226 NE GRAND	162		0	0	0	0	0	0	0	0	0	0	1	0	45.524713	-122.66045	2
1164	SID S GARAGE	264 DAVIS	162		0	0	0	0	0	0	0	0	0	0	0	0	45.52442	-122.67317	3
1009	PDC - BLOCK 8L DOWNTOWN WATERFRONT	60 NW DAVIS ST.	164		0	0	1	0	0	0	0	0	0	0	0	1	45.52441	-122.67088	1
1138	SALVATION ARMY ADULT REHAB CENTER	139 SE UNION	167		1	0	1	0	1	1	0	0	0	0	1	1	45.521748	-122.66178	2
573	HAWLEY MARK	405 BURNSIDE	172		0	0	0	0	0	0	0	0	0	0	0	0	45.523163	-122.67445	3
455	EVARTS AND MC GINNIS	407 BURNSIDE	174		0	0	0	0	0	0	0	0	0	0	0	0	45.523163	-122.67446	3
354	COHN SAMI	132 NW 4TH AVE	175		0	0	0	0	0	0	0	0	0	0	0	0	45.52421	-122.67424	3
560	HARLEY DAVIDSON MOTOR SPORTS INC	525 NE DAVIS ST	183		0	0	0	0	0	0	0	0	0	0	0	0	45.524473	-122.66008	3
115	UNKNOWN	WILLAMETTE RIVER	185		0	0	0	0	0	0	0	1	0	0	0	0	45.5248	-122.6686	2
649	HEATING OIL TANK	515 E BURNSIDE ST	194		0	0	0	0	1	1	0	0	0	0	0	0	45.523105	-122.66	2
1279	UNITED FINANCE COMPANY	515 E BURNSIDE ST	194		0	0	0	0	0	1	0	0	0	0	0	0	45.523105	-122.66	2
134	A B GARAGE	314 NW DAVIS	197		0	0	0	0	0	0	0	0	0	0	0	0	45.524487	-122.67375	3
1253	TRACEY AND CO INC	414 COUCH	197		0	0	0	0	0	0	0	0	0	0	0	0	45.523815	-122.67457	3
1179	SORGE VILLAGE	534 E BURNSIDE ST	198		0	0	0	0	0	0	0	0	0	0	0	0	45.522793	-122.65999	3
295	C AND S GARAGE	150 UNION AVE	199		0	0	0	0	0	0	0	0	0	0	0	0	45.521661	-122.66159	3
518	GIEBISCH JOS A	540 E BURNSIDE	200		0	0	0	0	0	0	0	0	0	0	0	0	45.522793	-122.65998	3
689	HILL HUGH RICHFIELD SERVICE	546 E BURNSIDE	203		0	0	0	0	0	0	0	0	0	0	0	0	45.522793	-122.65997	3
1134	RYHERD ANDREW J	552 E BURNSIDE	203		0	0	0	0	0	0	0	0	0	0	0	0	45.522793	-122.65997	3
1272	UHLMAN ROBT	554 E BURNSIDE	205		0	0	0	0	0	0	0	0	0	0	0	0	45.522793	-122.65996	3
597	HEATING OIL TANK	15 SE 6TH AVENUE	206		0	0	0	0	1	1	0	0	0	0	0	0	45.52254	-122.65996	2
781	KIRKLAND, LARRY	15 SE 6TH AVE	206		0	0	0	0	0	1	0	0	0	0	0	0	45.52254	-122.65996	2
694	HIRAMI K	320 NW DAVIS	207		0	0	0	0	0	0	0	0	0	0	0	0	45.524487	-122.67387	3
758	JUNOS NICK	429 W BURNSIDE	208		0	0	0	0	0	0	0	0	0	0	0	0	45.523399	-122.6746	3
921	NICK S PLACE	423 W BURNSIDE	208		0	0	0	0	0	0	0	0	0	0	0	0	45.523399	-122.6746	3
168	ANDERSON AND NEELV	571 E BURNSIDE	210		0	0	0	0	0	0	0	0	0	0	0	0	45.523062	-122.65994	3
1294	USACE PORTLAND DIST OFFICE	319 SW PINE ST	222		0	0	0	0	0	0	0	0	0	0	0	0	45.521892	-122.67415	3
1113	RITZ CLEANERS	137 NE 6TH	223		0	1	0	0	0	0	0	0	0	0	0	0	45.524059	-122.65988	2
456	EVEN BRAKE SERVICE INC	426 BURNSIDE	226		0	0	0	0	0	0	0	0	0	0	0	0	45.52305	-122.67466	3
571	HATCHARD E W	426 BURNSIDE	226		0	0	0	0	0	0	0	0	0	0	0	0	45.52305	-122.67466	3
490	FOSTER APTS LIMITED PARTNERSHIP	219 NW DAVIS	233		0	0	0	0	0	1	0	0	0	0	0	0	45.524619	-122.67245	2
605	HEATING OIL TANK	219 NW DAVIS	233		0	0	0	0	1	1	0	0	0	0	0	0	45.524619	-122.67245	2

				DATABASE														
GIS ID	Facility	Address	Distance to APE (ft)	AST	BROWNFIELDS	DRYCLEANERS	ECSI	ERNS	LUST	RGA LUST	SEMS-ARCHIVE	SPILLS	SPILLS 90	US BROWNFIELDS	UST	VCP	LATITUDE	LONGITUDE	RANK
169	ANDERSON BROS MOTOR WKS	415 E ASH	234		0	0	0	0	0	0	0	0	0	0	0	0	45.521565	-122.6616	3
1126	ROWE BROS AUTOMOTIVE SERVICE	433 NW COUCH ST	234		0	0	0	0	0	0	0	0	0	0	0	0	45.523868	-122.67471	3
461	FABRIC ART INC	532 SE ANKENY	235		0	0	0	0	0	0	0	0	0	0	0	0	45.522034	-122.65991	3
472	FEDERAL DIST CO INC	205 SE MARTIN LUTHER KING JR B	237		0	0	0	0	0	0	0	0	0	0	0	0	45.521471	-122.66185	3
866	MORI K	216 NW COUCH	239		0	0	0	0	0	0	0	0	0	0	0	0	45.52376	-122.67473	3
18	UNKNOWN	210 NW 1ST AVE	240		0	0	0	0	0	0	0	1	0	0	0	0	45.524627	-122.67134	2
834	MAX CLEANERS	206 NW 1ST AVE	240		0	1	0	0	0	0	0	0	0	0	0	0	45.524624	-122.67134	2
265	BROADWAY CAB COOPERATIVE INC.	234 NW 1ST	242		0	0	0	0	0	0	0	0	0	0	1	0	45.524631	-122.67134	2
1203	STEVE S AUTOMOTIVE SERVICE	234 NW 1ST AVE	242		0	0	0	0	0	0	0	0	0	0	0	0	45.524631	-122.67134	3
1249	TOGO SUIT SHOP	212 NW 3D AVE	242		0	0	0	0	0	0	0	0	0	0	0	0	45.524636	-122.67343	3
730	INSTRUMENT SALES & SERVICE	33 NE 6TH AVE	250		0	0	0	0	1	1	0	0	0	0	1	0	45.523293	-122.65978	2
17	UNKNOWN	200 NATO PARKWAY	259		0	0	0	0	0	0	0	1	0	0	0	0	45.524872	-122.67006	2
924	NIGUMA MOTOJI	250 COUCH	259		0	0	0	0	0	0	0	0	0	0	0	0	45.523755	-122.67481	3
432	EAST PORTLAND CONNECTION TRACK	NE EVERETT TO EAST OF NE GRAND AVE	262		0	0	0	0	0	0	0	0	0	0	0	0	45.525199	-122.6636	3
898	NEW CINGULAR WIRELESS PCS LLC	133 SW PINE ST	263		0	0	0	0	1	0	0	0	0	0	0	0	45.5215	-122.6724	2
1286	UNITED STATES HOFFMAN MACHINERY CORP	247 PINE	264		0	0	0	0	0	0	0	0	0	0	0	0	45.521632	-122.67372	3
297	C W\-S GRINDING AND MACHINE WORKS	443 BURNSIDE	269		0	0	0	0	0	0	0	0	0	0	0	0	45.523161	-122.67483	3
681	HEATING OIL TANK	SE THIRD & PINE (SE CORNER)	269		0	0	0	0	0	1	0	0	0	0	0	0	45.520802	-122.66275	2
1165	SIMMCO PROPERTIES BUILDING HOT	SE THIRD & PINE (SE CORNER)	269		0	0	0	0	0	1	0	0	0	0	0	0	45.520802	-122.66275	2
32	UNKNOWN	406 SE ASH ST	273		0	0	0	0	0	0	0	1	0	0	0	0	45.521456	-122.66168	2
372	CONCEPT ENTERTAINMENT GROUP	133 SW 2ND AVE STE 210	274		0	0	0	0	0	0	0	0	0	0	0	0	45.521591	-122.67288	3
104	UNKNOWN	SEE LAT AND LONG	277		0	0	0	1	0	0	0	0	0	0	0	0	45.524723	-122.67111	2
892	NATIONAL PORTLAND GARAGES INC	330 PINE	277		0	0	0	0	0	0	0	0	0	0	0	0	45.521678	-122.67406	3
14	UNKNOWN	141 NW 4TH	278		0	0	0	0	0	0	0	1	0	0	0	0	45.524321	-122.67463	2
188	ASSOCIATED HOSE	237 SE MLK JR. BLVD	278		0	0	0	0	0	1	0	0	0	0	0	0	45.520949	-122.66208	2
609	HEATING OIL TANK	237 SE MLK JR. BLVD	278		0	0	0	0	1	1	0	0	0	0	0	0	45.520949	-122.66208	2
231	BETTS FRANK CHEVRON	400 W BURNSIDE	279		0	0	0	0	0	1	0	0	0	0	0	0	45.522853	-122.67486	2
885	N & M FAKHRY SERVICE STATION INC.	400 W BURNSIDE ST	279		0	0	0	0	0	0	0	0	0	0	0	0	45.522853	-122.67486	3
957	OLD TOWN 76	400 W BURNSIDE ST	279		0	0	0	0	1	0	0	0	0	0	1	0	45.522853	-122.67486	2
328	CITY AUTO LAUNDRY AND GARAGE	449 BURNSIDE	282		0	0	0	0	0	0	0	0	0	0	0	0	45.523161	-122.67488	3
541	GREG S AUTO DETAIL	223 NE 6TH AVE	285		0	0	0	0	0	0	0	0	0	0	0	0	45.524841	-122.65994	3
611	HEATING OIL TANK	240 SE 2ND AVE	286		0	0	0	0	1	0	0	0	0	0	0	0	45.520761	-122.66351	2
855	MIDDLETON, BERNIE & SHERYL	240 SE 2ND AVE	286		0	0	0	0	0	0	0	0	0	0	1	0	45.520761	-122.66351	2
20	UNKNOWN	216 NW 3RD AVE	288		0	0	0	0	0	0	0	0	0	0	0	0	45.524766	-122.67319	3
242	BLOCK 33	125 NW 4TH AVE.	289		0	0	1	0	0	0	0	0	0	0	0	1	45.524302	-122.6747	2
498	FRYE S CLEANING AND PRESSING	609 E BURNSIDE	295		0	0	0	0	0	0	0	0	0	0	0	0	45.522978	-122.65961	3
158	AMATO GEO	261 UNION AVE	296		0	0	0	0	0	0	0	0	0	0	0	0	45.520939	-122.66199	3
323	CHEVROLET SERVICE SHOP	269 UNION AVE	296		0	0	0	0	0	0	0	0	0	0	0	0	45.520939	-122.66199	3
958	OLD TOWN PARKING/HELISTOP STRUCTURE	33 NW DAVIS ST	296		0	0	1	0	0	0	0	0	0	0	0	0	45.524771	-122.67084	1
953	OETZEN GEO P	312 NW COUCH	298		0	0	0	0	0	0	0	0	0	0	0	0	45.523753	-122.67496	3
87	UNKNOWN	I-5 & NE GLISAN	300		0	0	0	0	0	0	0	1	0	0	0	0	45.526499	-122.6651	2
680	HEATING OIL TANK	SE THIRD & PINE (SE CORNER)	307		0	0	0	0	1	0	0	0	0	0	0	0	45.520713	-122.66253	2
824	MAIN HAND LAUNDRY	334 SW PINE	312		0	0	0	0	0	0	0	0	0	0	0	0	45.521695	-122.67436	3
1058	PORTLAND GAS CO	1ST ST N,EVERETT,FRONT AND FLANDERS	318		0	0	0	0	0	0	0	0	0	0	0	0	45.52485	-122.67194	3
1208	STEVENS EDW J	415 DAVIS	322		0	0	0	0	0	0	0	0	0	0	0	0	45.524528	-122.6746	3
1141	SATA CHAS K	238 NW 3RD AVE	324		0	0	0	0	0	0	0	0	0	0	0	0	45.524862	-122.67325	3
728	INGHRAM AUTOMOTIVE SERVICE	621 NE COUCH	332		0	0	0	0	0	0	0	0	0	0	0	0	45.523688	-122.65946	3
817	LORENTZ BRUUN CONSTRUCTION	116 NE 6TH AVE	339		0	0	0	0	0	0	0	0	0	0	0	0	45.523859	-122.65943	3
599	HEATING OIL TANK	200 SE MLK JR BLVD	340		0	0	0	0	1	1	0	0	0	0	0	0	45.521221	-122.66152	2
726	INDUSTRIAL HOME (FORMERLY SALVATION AR	200 SE M L KING BLVD	340		0	0	0	0	1	1	0	0	0	0	1	0	45.521221	-122.66152	2
1137	SALVATION ARMY	200 SE MLK JR BLVD	340		0	0	0	0	0	1	0	0	0	0	0	0	45.521221	-122.66152	2
934	NORTHWEST NATURAL GAS	220 N.W. SECOND AVENUE	343		0	0	0	0	0	0	0	0	0	0	0	0	45.524923	-122.67218	3
803	LEVINE'S DRYCLEANING	555 SW OAK ST	347		0	1	0	0	0	0	0	0	0	0	0	0	45.522294	-122.67507	2
418	DOLPH S AUTOMOTIVE SERVICE CO	472 COUCH	351		0	0	0	0	0	0	0	0	0	0	0	0	45.523803	-122.67517	3
718	IMPERIAL GARAGE	200 - 218 SW 4TH AVE	359		0	0	0	0	1	1	0	0	0	0	1	0	45.521692	-122.67464	2
428	E I S	215 SE GRANDVIEW	360		0	0	0	0	0	0	0	0	0	0	0	0	45.521221	-122.66073	3
429	E I S ENGINES	215 SE GRAND AVE	360		0	0	0	0	0	0	0	0	0	0	0	0	45.521218	-122.66097	3

				DATABASE														
GIS ID	Facility	Address	Distance to APE (ft)	AST	BROWNFIELDS	DRYCLEANERS	ECSI	ERNS	LUST	RGA LUST	SEMS-ARCHIVE	SPILLS	SPILLS 90	US BROWNFIELDS	UST	VCP	LATITUDE	LONGITUDE	RANK
1216	SUPER AUTOMOTIVE SERVICE CO	215 GRAND	360		0	0	0	0	0	0	0	0	0	0	0	0	45.521218	-122.66097	3
345	CITY SIGN CO. INC.	304 SE 2ND AVE	365		0	0	0	0	0	0	0	0	0	0	0	0	45.520544	-122.66358	3
528	GOLDSMITH CO THE	20 NW 5TH AVE	368		0	0	0	0	0	0	0	0	0	0	0	0	45.523587	-122.67523	3
886	NAITO/PINE UST	221 SW NAITO PARKWAY	368		0	0	0	0	1	0	0	0	0	0	0	0	45.520602	-122.6712	2
1371	WONG CLEANERS AND LAUNDRY	221 NW 3D AVE	368		0	0	0	0	0	0	0	0	0	0	0	0	45.524964	-122.67377	3
1378	WYNDHAM RESORT DEVELOPMENT	221 SW NAITO PARKWAY	368		0	0	0	0	0	0	0	0	0	0	1	0	45.520602	-122.6712	2
1373	WOOD CRAFTERS LUMBER SALES	212 NE 6TH AVE	370		0	0	0	0	1	1	0	0	0	0	1	0	45.524711	-122.65943	2
949	OBRIEN AUTO SERVICE	222 NE 6TH AVE	374		0	0	0	0	0	0	0	0	0	0	0	0	45.524814	-122.65949	3
598	HEATING OIL TANK	168 PINE VALLEYAKE OSWEGO	379		0	0	0	0	0	1	0	0	0	0	0	0	45.521264	-122.67274	3
1043	POLICE BLOCK - PINE ST BUILDING	222 SW PINE ST	386		0	0	0	0	1	1	0	0	0	0	1	0	45.521281	-122.67332	2
946	OAK TOWER REDEVELOPMENT	209 SW 3RD AVE	387		0	0	0	0	0	0	0	0	0	0	0	0	45.521327	-122.67395	3
860	MILLER PAINT COMPANY PINE ST DEPOT	407 SE PINE ST	388		0	0	0	0	0	0	0	0	0	0	0	0	45.52098	-122.66148	3
369	COMMUNITY GARAGE	648 E BURNSIDE	395		0	0	0	0	0	0	0	0	0	0	0	0	45.522867	-122.65922	3
520	GILL AUTOMOTIVE SERVICE CO	430 NW DAVIS	397		0	0	0	0	0	0	0	0	0	0	0	0	45.524437	-122.67508	3
526	GOFORTH, P HOT	538 SE ASH	397		0	0	0	0	1	1	0	0	0	0	0	0	45.521327	-122.65992	2
655	HEATING OIL TANK	538 SE ASH	397		0	0	0	0	0	1	0	0	0	0	0	0	45.521327	-122.65992	2
980	OTHUS AUTOMOTIVE SERVICE	432 NW DAVIS	401		0	0	0	0	0	0	0	0	0	0	0	0	45.524437	-122.6751	3
719	IMPERIAL GARAGE	210 SW 4TH AVE	403		0	0	0	0	0	0	0	0	0	0	0	0	45.521574	-122.67471	3
721	IMPERIAL GARAGES INC	225 SW 4TH AVE	408		0	0	0	0	0	0	0	0	0	0	0	0	45.521709	-122.67492	3
1151	SEELEY ED GARAGE	419 SE PINE	414		0	0	0	0	0	0	0	0	0	0	0	0	45.520934	-122.6614	3
806	LIBERTY RUG CLEANERS	236 SE 4TH AVE	422		0	0	0	0	0	0	0	0	0	0	0	0	45.52162	-122.67488	3
713	HUNZ AUTO REPAIR	506 BURNSIDE	429		0	0	0	0	0	0	0	0	0	0	0	0	45.523036	-122.67545	3
1323	VESSEL OWNER	1 MILE DOWNSTREAM FROM I-5 NEAR RAIL	433		0	0	0	0	0	0	0	0	1	0	0	0	45.523144	-122.67547	2
3	UNKNOWN	100 SW 5TH	440		0	0	0	0	0	0	0	0	0	0	0	0	45.522552	-122.67548	3
1119	ROSEN ABR	210 SW 3RD AVE	441		0	0	0	0	0	0	0	0	0	0	0	0	45.521158	-122.67387	3
120	104 SW 5TH	104 SW 5TH	443		0	0	0	0	0	0	0	0	0	0	0	0	45.522532	-122.67549	3
785	KUEHN S AUTOMOTIVE CO	728 NE 1ST AVE	452		0	0	0	0	0	0	0	0	0	0	0	0	45.526872	-122.66438	3
214	BAXTER, DAN	201 SE OAK ST	464		0	0	0	0	0	1	0	0	0	0	0	0	45.520272	-122.66341	3
600	HEATING OIL TANK	201 SE OAK ST	464		0	0	0	0	1	1	0	0	0	0	0	0	45.520272	-122.66341	2
1289	URS ELECTRONICS	123 NE 7TH AVE	467		0	0	0	0	0	0	0	0	0	0	1	0	45.523996	-122.65893	3
406	DELUXE CARBURETOR SERVICE	513 NW COUCH	469		0	0	0	0	0	0	0	0	0	0	0	0	45.523847	-122.67563	3
1142	SATA KAZUO	267 EVERETT	472		0	0	0	0	0	0	0	0	0	0	0	0	45.525269	-122.67313	3
612	HEATING OIL TANK	240 SW 1ST AVE	473		0	0	0	0	1	1	0	0	0	0	0	0	45.520479	-122.67185	2
963	OPERA HOUSE LAUNDRY	245 EVERETT	473		0	0	0	0	0	0	0	0	0	0	0	0	45.525274	-122.67291	3
1028	PHOTOGRAPHIC IMAGE GALLERY	240 SW 1ST AVE	473		0	0	0	0	0	1	0	0	0	0	0	0	45.520479	-122.67185	3
519	GILL AUTOMKOTIVE SERVICE CO	490 DAVIS	477		0	0	0	0	0	0	0	0	0	0	0	0	45.524513	-122.67538	3
23	UNKNOWN	235 SW 1ST AVE	479		0	0	0	0	0	0	0	0	0	0	0	0	45.520609	-122.67233	3
1107	RESP. CO.: MCCORMICK & SCHMICKS	235 SW 1ST AVE	480		0	0	0	0	0	0	0	0	1	0	0	0	45.520626	-122.67238	2
1110	RICKSHAM ED	204 NW 5TH AVE	480		0	0	0	0	0	0	0	0	0	0	0	0	45.524672	-122.67524	3
877	MULTNOMAH CO BRDG SEC BROADWAY BRDG	11 NE 7TH AVE	481		0	0	0	0	0	0	0	0	0	0	0	0	45.523204	-122.65888	3
1052	PORTLAND DOWNTOWN	UNKNOWN	481		0	0	0	0	0	0	0	0	0	0	0	0	45.525279	-122.67093	3
84	UNKNOWN	BETWEEN BURNSIDE & STEEL BRIDGES	484		0	0	0	0	0	0	0	1	0	0	0	0	45.526001	-122.6681	2
501	G&I VII LINCOLN BUILDING LP	421 SW OAK ST	487		0	0	0	0	0	0	0	0	0	0	0	0	45.521791	-122.67537	3
1087	QWEST	421 SW OAK ST	487		0	0	0	0	0	0	0	0	0	0	0	0	45.521791	-122.67537	3
315	CENTRAL CITY PAINTING	301 NW EVERETT ST	488		0	0	0	0	0	0	0	0	0	0	0	0	45.525313	-122.6735	3
893	NATURAL GAS BUILDING GARAGE	NW 1ST & EVERETT ST	489		0	0	0	0	0	0	0	0	0	0	0	0	45.52531	-122.67147	3
459	EVERETT STREET GARAGE	323 EVERETT	490		0	0	0	0	0	0	0	0	0	0	0	0	45.525308	-122.67371	3
1095	RAWLINS AND FOLEY	325 EVERETT	491		0	0	0	0	0	0	0	0	0	0	0	0	45.525308	-122.67373	3
1363	WHOLESALE TRANSMISSION REPAIR	225 SE 6TH AVE	492		0	0	0	0	0	0	0	0	0	0	0	0	45.521009	-122.65996	3
529	GOODMAN BENJ	315 SW OAK	497		0	0	0	0	0	0	0	0	0	0	0	0	45.520997	-122.67383	3
93	UNKNOWN	NEAR 121 NW EVERETT ST.	498		0	0	0	0	0	0	0	1	0	0	0	0	45.525344	-122.67191	2
1270	U S LAUNDRY	505 E PINE	498		0	0	0	0	0	0	0	0	0	0	0	0	45.520848	-122.66065	3
641	HEATING OIL TANK	5 NW 5TH AVE	499		0	0	0	0	1	1	0	0	0	0	0	0	45.523255	-122.67573	2
940	NW 4TH AND EVERETT	404 NW EVERETT ST	501		0	0	0	0	1	0	0	0	0	0	0	0	45.525058	-122.67478	2
1246	THROWAWAY BIT CORP	624 NE EVERETT ST	502		0	0	1	0	0	0	0	0	0	0	0	1	45.524891	-122.65898	2
163	AMERICOLD CORP	151 SW FIFTH AVE	505		0	0	0	0	0	0	0	0	0	0	0	0	45.522388	-122.67572	3
936	NORTHWEST NATURAL GAS CO	311 NORTHWEST 2ND AVENUE	508		0	0	0	0	1	1	0	0	0	0	1	0	45.525373	-122.67253	2

				DATABASE														
GIS ID	Facility	Address	Distance to APE (ft)	AST	BROWNFIELDS	DRYCLEANERS	ECSI	ERNS	LUST	RGA LUST	SEMS-ARCHIVE	SPILLS	SPILLS 90	US BROWNFIELDS	UST	VCP	LATITUDE	LONGITUDE	RANK
10	UNKNOWN	125 SE OAK	511		0	0	0	0	0	0	0	0	0	0	0	0	45.520147	-122.66419	3
935	NORTHWEST NATURAL GAS	312 NW 2ND	512		0	0	0	0	1	1	0	0	0	0	0	0	45.525387	-122.67238	2
943	NW NATURAL GAS FORMER HOLDER SITE	904 SE DIVISION	512		0	0	0	0	0	0	0	0	0	0	0	0	45.525387	-122.67238	3
1091	RAINBOW SERVICE STATION	694 E BURNSIDE	515		0	0	0	0	0	0	0	0	0	0	0	0	45.522862	-122.65875	3
947	OAK TOWER REDEVELOPMENT	225 SW OAK ST.	517		0	0	1	0	0	0	0	0	0	0	0	1	45.52092	-122.67355	2
962	OPERA HOUSE LAUNDRY	217 NW EVERETT ST	522		0	0	0	0	0	0	0	0	0	0	0	0	45.525411	-122.67283	3
961	OPERA HOUSE LAUNDRY	203 NW EVERETT	523		0	0	0	0	0	0	0	0	0	0	0	0	45.525414	-122.67267	3
1347	WENTWORTH CHEVROLET	210 SE 6TH AVE	525		0	0	0	0	1	1	0	0	0	0	1	0	45.521144	-122.65945	2
1362	WHOLESALE TRANSMISSION REPAIR	210 SE 6TH AVE	525		0	0	0	0	0	0	0	0	0	0	0	0	45.521144	-122.65945	3
101	UNKNOWN	SE OAK & SE 2ND	529		0	0	0	0	0	0	0	1	0	0	0	0	45.520094	-122.66377	2
727	INGHRAM AUTOMOTIVE SERVICE	22 NE 7TH AVE	551		0	0	0	0	0	0	0	0	0	0	0	0	45.523105	-122.65861	3
1223	TAKANA SEICHI	326 NW 3RD AVE	551		0	0	0	0	0	0	0	0	0	0	0	0	45.525486	-122.6734	3
251	BOSTON HAT WORKS	513 W BURNSIDE	553		0	0	0	0	0	0	0	0	0	0	0	0	45.523192	-122.67594	3
240	BLOCK 15 - FORMER PORTLAND GAS MFG.	121 NW EVERETT ST.	557		0	0	1	0	0	0	0	1	0	0	0	1	45.525505	-122.67196	2
1067	PORTLAND PORT OF ADMIN BLDG	121 NW EVERETT ST	557		0	0	0	0	0	0	0	0	0	0	0	0	45.525505	-122.67196	3
47	UNKNOWN	520 NW DAVIS ST	558		0	0	0	0	0	0	0	1	0	0	0	0	45.524422	-122.6758	2
1065	PORTLAND LAUNDRY CO INC	330 UNION AVE	564		0	0	0	0	0	0	0	0	0	0	0	0	45.520311	-122.66143	3
1187	SPEEDOMETER SERVICE CO	387 OAK	564		0	0	0	0	0	0	0	0	0	0	0	0	45.521165	-122.67499	3
988	PACIFIC OUTDOOR ADVERTISING	633 NE EVERETT ST	573		0	0	0	0	0	0	0	0	0	0	0	0	45.52525	-122.65897	3
819	LOUISIANA PACIFIC CORP	111 SW 5TH AVE	576		0	0	0	0	0	0	0	0	0	0	0	0	45.522593	-122.67601	3
1290	US BANCORP	111 SW 5TH AVE	576		0	0	0	0	0	0	0	0	0	0	0	0	45.522593	-122.67601	3
859	MILLER PAINT CO	317 SE GRAND	580		0	0	0	0	0	0	0	0	0	0	0	0	45.520506	-122.66105	3
907	NEW ENGLAND HAT WORKS	529 W BURNSIDE	587		0	0	0	0	0	0	0	0	0	0	0	0	45.52319	-122.67607	3
783	KRAUSE BROS SUPER SERVICE	704 E BURNSIDE	592		0	0	0	0	0	0	0	0	0	0	0	0	45.522785	-122.65845	3
602	HEATING OIL TANK	204 SE OAK ST	594		0	0	0	0	1	1	0	0	0	0	0	0	45.519914	-122.66341	2
1080	PRODUCE ROW CAFE	204 SE OAK ST	594		0	0	0	0	0	1	0	0	0	0	0	0	45.519914	-122.66341	3
1326	VITALITY LABS INC	232 SE OAK ST	594		0	0	0	0	0	0	0	0	0	0	0	0	45.519911	-122.66302	3
467	FARM CAFE	10 SE 7TH	595		0	0	0	0	0	0	0	0	0	0	0	0	45.522602	-122.65844	3
26	UNKNOWN	301 NW 3RD	599		0	0	0	1	0	0	0	0	0	0	0	0	45.525575	-122.67401	2
1055	PORTLAND FISH CO.	301 NW 3RD AVE	599		0	0	0	0	1	1	0	0	0	0	1	0	45.525575	-122.67401	2
1318	VERIZON WIRELESS - SHANGHAI (ID:23003538	301 NW 3RD ST	599		0	0	0	0	0	0	0	0	0	0	0	0	45.525575	-122.67401	3
833	MATTHEW JOHN	708 E BURNSIDE	605		0	0	0	0	0	0	0	0	0	0	0	0	45.522785	-122.6584	3
185	ASA PROPERTIES - PARKING LOT	110 NW 6TH (NW 6TH & COUCH)	613		0	0	0	0	1	1	0	0	0	0	1	0	45.524001	-122.67618	2
625	HEATING OIL TANK	337 NW 3RD AVE	613		0	0	0	0	1	1	0	0	0	0	0	0	45.525652	-122.67356	2
794	LAVILLE, C HOT	337 NW 3RD AVE	613		0	0	0	0	0	1	0	0	0	0	0	0	45.525652	-122.67356	3
147	ALCHEMY BREWING CO LLC	701 E BURNSIDE ST	615		0	0	0	0	0	0	0	0	0	0	0	0	45.523098	-122.65836	3
28	UNKNOWN	309 SW 3RD	617		0	0	0	0	0	0	0	1	0	0	0	0	45.520778	-122.67444	2
326	CHURCH OF SCIENTOLOGY OF PORTLAND	320 SW OAK ST	618		0	0	0	0	0	0	0	0	0	0	0	0	45.520848	-122.67467	3
33	UNKNOWN	406 SW OAK	622		0	0	0	0	0	0	0	1	0	0	0	0	45.521221	-122.67542	2
904	NEW ENGLAND HAT WORKS	108 NW 6TH AVE	628		0	0	0	0	0	0	0	0	0	0	0	0	45.523984	-122.67624	3
293	C AND H HAND LAUNDRY	112 NW 6TH AVE	629		0	0	0	0	0	0	0	0	0	0	0	0	45.524013	-122.67624	3
330	CITY CENTER PARKING	301 - 321 SW 2ND	629		0	0	0	0	0	0	0	0	0	0	1	0	45.52058	-122.67323	3
950	OCHIAI TAMIYO MRS	118 NW 6TH AVE	630		0	0	0	0	0	0	0	0	0	0	0	0	45.524034	-122.67624	3
409	DEPOT CLEANERS	122 NW 6TH AVE	631		0	0	0	0	0	0	0	0	0	0	0	0	45.524049	-122.67624	3
905	NEW ENGLAND HAT WORKS	124 NW 6TH AVE	631		0	0	0	0	0	0	0	0	0	0	0	0	45.524059	-122.67624	3
1351	WENTWORTH SUBARU	130 SE 7TH AVE	631		0	0	0	0	0	0	0	0	0	0	0	0	45.521716	-122.65843	3
1163	SI S AUTO SERVICE	314 SE GRAND AVE	632		0	0	0	0	0	0	0	0	0	0	0	0	45.520503	-122.66039	3
1060	PORTLAND GAS MANUFACTURING SITE	BOUNDED BY NW EVERETT/GLISAN/2ND/W	634		0	0	1	0	0	0	0	0	0	0	0	1	45.5257	-122.671	1
1192	SPRINT NEXTEL CORPORATION	306 SW 4TH	635		0	0	0	0	0	0	0	0	0	0	0	0	45.52092	-122.67498	3
305	CARL S GARAGE	336 NW 4TH AVE	636		0	0	0	0	0	0	0	0	0	0	0	0	45.525602	-122.67441	3
1061	PORTLAND GAS MANUFACTURING SITE	FRONT AVE	657		0	0	0	0	0	0	1	0	0	0	0	0	45.526112	-122.66944	1
31	UNKNOWN	333 SW 1ST	662		0	0	0	0	0	0	0	0	0	0	0	0	45.520135	-122.67258	3
756	JOYFUL NOISE CHILDCARE CENTER	333 SOUTHWEST 1ST AVENUE SUITE A	662		0	0	0	0	0	0	0	0	0	0	0	0	45.520135	-122.67258	3
1039	PLAZA 125	125TH AND SE STARK	662		0	0	0	0	0	0	0	0	0	0	0	0	45.519735	-122.66428	3
1295	USDA FS PACIFIC NW REGION OFFICE	333 SW 1ST AVE	662		0	0	0	0	0	0	0	0	0	0	0	0	45.520135	-122.67258	3
331	CITY CENTER PARKING	326 SW 2ND	666		0	0	0	0	1	1	0	0	0	0	1	0	45.520395	-122.67316	2
1387	Z AND P GARAGE	595 COUCH	666		0	0	0	0	0	0	0	0	0	0	0	0	45.523782	-122.6764	3

				DATABASE														
GIS ID	Facility	Address	Distance to APE (ft)	AST	BROWNFIELDS	DRYCLEANERS	ECSI	ERNS	LUST	RGA LUST	SEMS-ARCHIVE	SPILLS	SPILLS 90	US BROWNFIELDS	UST	VCP	LATITUDE	LONGITUDE	RANK
616	HEATING OIL TANK	310 NW FLANDERS	667		0	0	0	0	1	1	0	0	0	0	0	0	45.525789	-122.6738	2
1131	ROYAL PALM HOTEL	310 NORTHWEST FLANDERS STREET	667		0	0	0	0	0	1	0	0	0	0	0	0	45.525789	-122.6738	3
454	EUROPEAN MOTORS	508 NW EVERETT ST	671		0	0	0	0	0	0	0	0	0	0	0	0	45.525163	-122.67562	3
767	KALBERER PROPERTY	508 NW EVERETT	671		0	0	0	0	0	1	0	0	0	0	0	0	45.525163	-122.67562	3
830	MAROON CLEANERS	2 SW 6TH AVE	675		0	0	0	0	0	0	0	0	0	0	0	0	45.52298	-122.67641	3
173	A-N-T TIRE & WHEEL	437 SE UNION AVE	678		0	0	0	0	1	0	0	0	0	0	1	0	45.519812	-122.66179	2
361	COLUMBIA TRANSMISSION CO	450 SE OAK ST	678		0	0	0	0	0	0	0	0	0	0	0	0	45.520022	-122.66124	3
1218	SWISS CLEANERS	717 E BURNSIDE	687		0	1	0	0	0	0	0	0	0	0	0	0	45.523055	-122.65808	3
1219	SWISS TAILORS & CLEANERS	717 E BURNSIDE ST	687		0	0	0	0	0	0	0	0	0	0	0	0	45.523055	-122.65808	3
38	UNKNOWN	424 SE 3RD AVE	688		0	0	0	0	0	0	0	1	0	0	0	0	45.519654	-122.66268	2
1217	SWISS CLEANERS	338 SW 2ND AVE	691		0	1	0	0	0	0	0	0	0	0	0	0	45.520328	-122.6732	3
717	IMAGE CONTROL SYSTEMS	310 SE 6TH AVE	695		0	0	0	0	1	1	0	0	0	0	1	0	45.520568	-122.65945	2
94	UNKNOWN	NW 4TH & FLANDERS	696		0	0	0	0	0	0	0	0	0	0	0	0	45.525821	-122.67419	3
1250	TONKIN MOTORS INC	334 SE GRAND AVE	704		0	0	0	0	0	0	0	0	0	0	0	0	45.520287	-122.66053	3
139	ACKERLEY COMMUNITY OF THE NW INC	715 NE EVERETT ST	706		0	0	0	0	1	1	0	0	0	0	1	0	45.525248	-122.65835	2
370	COMPLETE	715 NE EVERETT ST	706		0	0	0	0	0	0	0	0	0	0	0	0	45.525248	-122.65835	3
684	HENNINGSEN COLD STORAGE	87 SE STARK ST	717		0	0	0	0	1	1	0	0	0	0	1	0	45.519565	-122.6652	2
836	MAX S SUPER SERVICE	87 SW STARK	719		0	0	0	0	0	0	0	0	0	0	0	0	45.519781	-122.67196	3
1128	ROYAL CARDINAL CLEANERS	737 E BURNSIDE	720		0	0	0	0	0	0	0	0	0	0	0	0	45.523052	-122.65795	3
156	ALPINE FOOD DISTRIBUTING	215 SE STARK	723		0	0	0	0	0	1	0	0	0	0	0	0	45.51956	-122.66341	3
181	ARRAS INC	738 NE DAVIS ST	725		0	0	0	0	0	0	0	0	0	0	0	0	45.524174	-122.65792	3
908	NEW ENGLAND SLAT WORKS	105 NW 6TH AVE	727		0	0	0	0	0	0	0	0	0	0	0	0	45.523962	-122.67663	3
896	NEW CHINA LAUNDRY & DRY CLNRS	105 NE 8TH AVE	728		0	0	0	0	0	0	0	0	0	0	0	0	45.523854	-122.65791	3
1050	PORTLAND CLEANERS INC	105 NE 8TH AVE	728		0	1	0	0	0	0	0	0	0	0	0	0	45.523854	-122.65791	3
294	C AND H HAND LAUNDRY	117 NW 6TH AVE	729		0	0	0	0	0	0	0	0	0	0	0	0	45.524088	-122.67662	3
1104	REGAL CLEANERS	127 6TH N	731		0	0	0	0	0	0	0	0	0	0	0	0	45.524201	-122.6766	3
782	KODEL S HAT SHOP	203 NW 6TH AVE	732		0	0	0	0	0	0	0	0	0	0	0	0	45.524513	-122.67648	3
39	UNKNOWN	437 SE M L KING BLVD	734		0	0	0	0	0	0	0	1	0	0	0	0	45.519591	-122.66204	2
172	ANKENY, FRED	437 SE MLK JR BLVD	734		0	0	0	0	0	1	0	0	0	0	0	0	45.519591	-122.66204	3
637	HEATING OIL TANK	437 SE MLK JR BLVD	734		0	0	0	0	1	1	0	0	0	0	0	0	45.519591	-122.66204	2
906	NEW ENGLAND HAT WORKS	133 NW 6TH AVE	734		0	0	0	0	0	0	0	0	0	0	0	0	45.524203	-122.67661	3
1167	SIXTH AVENUE LAUNDERAMA	1 NW 6TH AVE	735		0	0	0	0	0	0	0	0	0	0	0	0	45.523267	-122.67665	3
604	HEATING OIL TANK	217 NE 8TH	738		0	0	0	0	1	1	0	0	0	0	0	0	45.524636	-122.65791	2
1247	TIMOTHY HOLMES PHOTOGRAPHIC	217 NE 8TH	738		0	0	0	0	0	1	0	0	0	0	0	0	45.524636	-122.65791	3
155	ALPINE FOOD DISTRIBUTING	205 SE STARK	739		0	0	0	0	1	1	0	0	0	0	0	0	45.519516	-122.66353	2
930	NORTHWEST CARBURETOR	525 SE OAK ST	740		0	0	0	0	0	0	0	0	0	0	0	0	45.520263	-122.66002	3
1155	SEVEN SEAS LAUNDROMAT	213 NW 6TH AVE	741		0	0	0	0	0	0	0	0	0	0	0	0	45.524583	-122.67648	3
729	INKSTER LEWIS J JR GULF	321 SW 4TH	742		0	0	0	0	0	0	0	0	0	0	0	0	45.520857	-122.67555	3
1264	TUMA GEO C	329 SW 4TH AVE	742		0	0	0	0	0	0	0	0	0	0	0	0	45.520826	-122.6755	3
1266	TUMA SERVICE STATIONS	340 SW 4TH AVE	742		0	0	0	0	0	0	0	0	0	0	0	0	45.520655	-122.67517	3
1244	THOMSON T F	305 NW 5TH AVE	744		0	0	0	0	0	0	0	0	0	0	0	0	45.525407	-122.67567	3
900	NEW CINGULAR WIRELESS PCS LLC	337 SW 4TH AVE	747		0	0	0	0	0	0	0	0	0	0	0	0	45.520809	-122.6755	3
608	HEATING OIL TANK	234 SE 7TH	750		0	0	0	0	1	1	0	0	0	0	0	0	45.521006	-122.65844	2
1329	VOLUNTEERS OF AMERICA	234 SE 7TH	750		0	0	0	0	0	1	0	0	0	0	0	0	45.521006	-122.65844	3
313	CENTRAL CITY CONCERN EASTSIDE HEALTH CE	232 NW 6TH AVENUE	757		0	0	0	0	0	0	0	0	0	0	0	0	45.524993	-122.67624	3
213	BATES N E SERVICE	231 NW 6TH AVE	761		0	0	0	0	0	0	0	0	0	0	0	0	45.524706	-122.67649	3
457	EVERETT PEARL WHITE LAUNDRY	325 FLANDERS	763		0	0	0	0	0	0	0	0	0	0	0	0	45.526018	-122.67412	3
338	CITY CENTER SERVICE CENTER	509 NW EVERETT ST	764		0	0	0	0	0	0	0	0	0	0	0	0	45.525397	-122.6758	3
458	EVERETT STREET AUTOWORKS	509 NW EVERETT ST	764		0	0	1	0	0	0	0	0	0	0	0	0	45.525397	-122.6758	2
784	KRONKE, TRUTZ	509 NW EVERETT ST	764		0	0	0	0	0	1	0	0	0	0	0	0	45.525397	-122.6758	3
347	CLARK A G AND SON	329 FLANDERS	765		0	0	0	0	0	0	0	0	0	0	0	0	45.526018	-122.67416	3
1309	VENERABLE PROPERTIES INC	322 NW 5TH AVE STE 301	765		0	0	0	0	0	0	0	0	0	0	0	0	45.525719	-122.67522	3
343	CITY OF PORTLAND, PDC	NW 4TH AVENUE BTWN NW GLISAN & FLAN	766		0	0	0	0	1	0	0	0	0	0	0	0	45.525955	-122.6745	2
737	ISSPRO INC	315 SE 7TH AVE	768		0	0	0	0	0	0	0	0	0	0	1	0	45.520568	-122.65895	3
776	KENNEDY RESTORATION	315 SE 7TH AVENUE	768		0	0	0	0	0	0	0	0	0	0	0	0	45.520568	-122.65895	3
1343	WEBB AUTO BODY	615 NW COUCH ST	768		0	0	0	0	0	0	0	0	0	0	0	0	45.523953	-122.67679	3
284	BURNS BROS INC	321 SE STARK	771		0	0	0	0	0	0	0	0	0	0	0	0	45.51943	-122.66254	3

				DATABASE														
GIS ID	Facility	Address	Distance to APE (ft)	AST	BROWNFIELDS	DRYCLEANERS	ECSI	ERNS	LUST	RGA LUST	SEMS-ARCHIVE	SPILLS	SPILLS 90	US BROWNFIELDS	UST	VCP	LATITUDE	LONGITUDE	RANK
1074	POWERS AUTO REPAIR CO	345 FLANDERS	773		0	0	0	0	0	0	0	0	0	0	0	0	45.526015	-122.67431	3
583	HEATING OIL TANK	109 SE 8TH OR 734 SE ANKENY	780		0	0	0	0	1	1	0	0	0	0	0	0	45.521979	-122.65775	2
1291	US BANK AHOT	109 SE 8TH OR 734 SE ANKENY	780		0	0	0	0	0	1	0	0	0	0	0	0	45.521979	-122.65775	3
805	LIBERTY HAT WORKS	615 W BURNSIDE	784		0	0	0	0	0	0	0	0	0	0	0	0	45.523178	-122.67684	3
7	UNKNOWN	121 NW FLANDERS	786		0	0	0	0	0	0	0	0	0	0	0	0	45.526136	-122.67201	3
1130	ROYAL HAT WORKS	295 STARK	798		0	0	0	0	0	0	0	0	0	0	0	0	45.520248	-122.67442	3
918	NEW YORK HAT CO	363 STARK	803		0	0	0	0	0	0	0	0	0	0	0	0	45.520431	-122.6751	3
1045	POPULAR CLEANERS	421 SE GRAND AVE	803		0	0	0	0	0	0	0	0	0	0	0	0	45.519759	-122.66092	3
881	MULTNOMAH COUNTY LOT #24	433 SW NAITO PKWY	804		0	0	0	0	1	0	0	0	0	0	1	0	45.519427	-122.67161	2
317	CENTRIC ELEVATOR CORPORATION	340 SE 6TH AVE	805		0	0	0	0	0	0	0	0	0	0	0	0	45.520226	-122.65945	3
462	FAHERTY, BRIAN	340 SE 6TH AVE	805		0	0	0	0	0	1	0	0	0	0	0	0	45.520226	-122.65945	3
627	HEATING OIL TANK	340 SE 6TH AVE	805		0	0	0	0	1	1	0	0	0	0	0	0	45.520226	-122.65945	2
971	OREGON LAUNDRY CO INC	340 SE 6TH AVE	805		0	0	0	0	0	0	0	0	0	0	0	0	45.520226	-122.65945	3
773	KELLY S GARAGE	448 FLANDERS	806		0	0	0	0	0	0	0	0	0	0	0	0	45.525897	-122.6751	3
797	LEE SHELL SERVICE	162 STARK	810		0	0	0	0	0	0	0	0	0	0	0	0	45.519326	-122.66404	3
1036	PITTOCK SERVICE STATION	381 STARK	812		0	0	0	0	0	0	0	0	0	0	0	0	45.520482	-122.67529	3
1022	PERKEL MORRIS E	404 SW 3RD AVE	818		0	0	0	0	0	0	0	0	0	0	0	0	45.520188	-122.6744	3
149	ALGONQUIN CONSTRUCTION	510 NE MARTIN LUTHER KING JR. BLVD	819		0	0	0	0	0	1	0	0	0	0	0	0	45.526634	-122.66162	3
646	HEATING OIL TANK	510 NE MARTIN LUTHER KING JR. BLVD	819		0	0	0	0	1	1	0	0	0	0	0	0	45.526634	-122.66162	2
1027	PHOTOCRAFT INC	320 SW STARK ST STE 215	822		0	0	0	0	0	0	0	0	0	0	0	0	45.52034	-122.67501	3
821	LUND LARS V	238 SW 6TH AVE	823		0	0	0	0	0	0	0	0	0	0	0	0	45.522056	-122.6769	3
1100	RED CAP GARAGE	409 STARK	828		0	0	0	0	0	0	0	0	0	0	0	0	45.520554	-122.67555	3
423	DOWNTOWN DEVELOPERS	620 W BURNSIDE	834		0	0	0	0	1	0	0	0	0	0	1	0	45.522947	-122.67703	2
424	DOWNTOWN DEVELOPERS/NATIONAL CAR	620 W BURNSIDE	834		0	0	0	0	0	1	0	0	0	0	0	0	45.522947	-122.67703	3
1062	PORTLAND GAS MANUFACTURING SITE	NW EVERETT,GLISAN,2ND, WILLAMETTE RIV	840		0	0	0	0	0	0	0	0	0	0	0	0	45.526283	-122.67201	3
117	UNKNOWN	WILLAMETTE RIVER NEAR STEEL BRIDGE	846		0	0	0	0	0	0	0	1	0	0	0	0	45.527599	-122.6681	2
544	GRESHAM TRANSMISSION AND AUTOMOTIVE	335 NE 8TH ST	846		0	0	0	0	0	0	0	0	0	0	0	0	45.525397	-122.65784	3
1046	POPULAR CLEANERS	439 SE GRAND AVE	847		0	1	0	0	0	0	0	0	0	0	0	0	45.519586	-122.66098	3
1304	V W VOLCHOK	438 SE UNION	849		0	0	0	0	0	0	0	0	0	0	0	0	45.519899	-122.6604	3
233	BIKE N HIKE	400 SE GRAND AVE	850		0	0	0	0	0	0	0	0	0	0	0	0	45.519858	-122.66047	3
1098	REACH COMMUNITY DEVELOPMENT	400 SE GRAND AVE	850		0	0	0	0	0	0	0	0	0	0	0	0	45.519858	-122.66047	3
535	GRAND AVENUE FLORIST	505 NE GRAND AVE	853		0	0	0	0	0	1	0	0	0	0	0	0	45.526721	-122.66094	3
643	HEATING OIL TANK	505 NE GRAND AVE	853		0	0	0	0	1	1	0	0	0	0	0	0	45.526721	-122.66094	2
848	MESHER SUPPLY	312 SE STARK	858		0	0	0	0	0	0	0	0	0	0	1	0	45.519196	-122.66247	3
89	UNKNOWN	I-84 EAST BOUND MP 1	863		0	0	0	0	0	0	0	1	0	0	0	0	45.5263	-122.6589	2
464	FAR WEST CENTER	404 SW STARK ST	863		0	0	0	0	0	0	0	0	0	0	0	0	45.52053	-122.67573	3
476	FIFTH AND WASHINGTON	404 SW STARK ST	863		0	0	0	0	0	0	0	0	0	0	0	0	45.52053	-122.67573	3
879	MULTNOMAH CO MCCOY BLDG	426 SW STARK ST	864		0	0	0	0	0	0	0	0	0	0	0	0	45.520549	-122.67577	3
200	AUTO SHEET METAL WORKS	447 FLANDERS	865		0	0	0	0	0	0	0	0	0	0	0	0	45.526088	-122.67507	3
549	GRIMSHAW RAY	515 SE UNION	865		0	0	0	0	0	0	0	0	0	0	0	0	45.51923	-122.66199	3
716	IDEAL CLEANERS	809 E BURNSIDE	866		0	0	0	0	0	0	0	0	0	0	0	0	45.52305	-122.65738	3
1156	SEVEN SEAS LAUNDROMAT	306 NW 6TH AVE	868		0	0	0	0	0	0	0	0	0	0	0	0	45.525467	-122.67627	3
283	BURNETT ROY MOTORS INC	132 NW BROADWAY	873		0	0	0	0	0	0	0	0	0	0	0	0	45.524256	-122.67715	3
417	DOLLAR RENT A CAR	132 NW BROADWAY	873		0	0	0	0	0	0	0	0	0	0	1	0	45.524256	-122.67715	3
257	BREWED HOT COFFEE, INC.	802 NE DAVIS ST	874		0	0	0	0	1	1	0	0	0	0	1	0	45.524172	-122.65734	2
539	GRAPHIC ARTS SUPPLY	122 SE 8TH AVE	876		0	0	0	0	0	0	0	0	0	0	0	0	45.521782	-122.65742	3
899	NEW CINGULAR WIRELESS PCS LLC	2-16 NW BROADWAY	878		0	0	0	0	0	0	0	0	0	0	0	0	45.523322	-122.67721	3
1082	PROTEMP ASSOCIATES INC	807 NE COUCH ST	882		0	0	0	0	0	0	0	0	0	0	0	0	45.523811	-122.65731	3
1339	WASHINGTON PARKING SERVICE	434 SW 2D AVE	883		0	0	0	0	0	0	0	0	0	0	0	0	45.519849	-122.67355	3
1021	PERCY AUBERT	436 SW 2D AVE	885		0	0	0	0	0	0	0	0	0	0	0	0	45.519841	-122.67355	3
1181	SOUTH CORRIDOR PROJECT PORTLAND MALL	NW 5TH & 6TH AVE. JACKSON TO STEEL BRI	890		0	0	0	0	0	0	0	0	0	0	0	0	45.521199	-122.6767	3
167	ANDERSEN OREGON RENTAL INC	401 NW 4TH	891		0	0	0	0	1	1	0	0	0	0	1	0	45.5263	-122.67458	2
466	FAR WEST CENTER MALL	401 SW 4TH	891		0	0	0	0	0	0	0	0	0	0	1	0	45.5263	-122.67458	3
176	APPLIANCE SERVICE CO	90 BROADWAY N	893		0	0	0	0	0	0	0	0	0	0	0	0	45.523616	-122.67728	3
356	COLISEUM FORD HOT	84 NE BROADWAY	893		0	0	0	0	0	1	0	0	0	0	0	0	45.523604	-122.67728	3
672	HEATING OIL TANK	84 NE BROADWAY	893		0	0	0	0	0	1	0	0	0	0	0	0	45.523604	-122.67728	3
268	BROADWAY GOLDEN EAGLE	70 NE BROADWAY	894		0	0	0	0	0	0	0	0	0	0	0	0	45.52358	-122.67728	3

				DATABASE														
GIS ID	Facility	Address	Distance to APE (ft)	AST	BROWNFIELDS	DRYCLEANERS	ECSI	ERNS	LUST	RGA LUST	SEMS-ARCHIVE	SPILLS	SPILLS 90	US BROWNFIELDS	UST	VCP	LATITUDE	LONGITUDE	RANK
710	HUGHSON WM L L CO	60 BROADWAY N	894		0	0	0	0	0	0	0	0	0	0	0	0	45.523563	-122.67728	3
269	BROADWAY HAT WORKS	12 NW BROADWAY	895		0	0	0	0	0	0	0	0	0	0	0	0	45.523404	-122.67728	3
270	BROADWAY HOTEL	10 NW BROADWAY	895		0	0	0	0	0	1	0	0	0	0	0	0	45.523387	-122.67728	3
574	HEATING OIL TANK	10 NW BROADWAY	895		0	0	0	0	1	1	0	0	0	0	0	0	45.523387	-122.67728	2
34	UNKNOWN	408 SW 2ND APT #208	896		0	0	0	0	0	0	0	0	0	0	0	0	45.519733	-122.67341	3
1340	WASTEXPRESS	408 SW 2ND AVE STE 311	896		0	0	0	0	0	0	0	0	0	0	0	0	45.519733	-122.67341	3
915	NEW SYSTEM LAUNDRY	507 E FLANDERS	900		0	0	0	0	0	0	0	0	0	0	0	0	45.525996	-122.67558	3
97	UNKNOWN	SE 2ND & STARK	905		0	0	0	0	0	0	0	0	1	0	0	0	45.519061	-122.66466	2
281	BUNTZEE L H AND CO	513 FLANDERS	910		0	0	0	0	0	0	0	0	0	0	0	0	45.525991	-122.67566	3
755	JOY THE TAILOR OFFICE	412 SW 4TH AVE	912		0	0	0	0	0	0	0	0	0	0	0	0	45.520183	-122.67534	3
261	BROAD SPECTRUM ELECTRONICS #2	422 SE GRAND AVE	916		0	0	1	0	0	0	0	0	0	0	0	0	45.519576	-122.66054	2
311	CENTRAL CITY CONCERN	412 NW 5TH AVE	917		0	0	0	0	0	0	0	0	0	0	0	0	45.526191	-122.67523	3
262	BROAD SPECTRUM ELECTRONICS #2	424 SE GRAND AV	918		0	0	0	0	0	0	1	0	0	0	0	0	45.519567	-122.66054	2
1385	YOUNGSON AUTO SERVICE	106 SW BROADWAY	919		0	0	0	0	0	0	0	0	0	0	0	0	45.52299	-122.67736	3
632	HEATING OIL TANK	413 SW SECOND AVE	920		0	0	0	0	1	1	0	0	0	0	0	0	45.519786	-122.67367	2
991	PACIFIC STATIONARY HOT	413 SW SECOND AVE	920		0	0	0	0	0	1	0	0	0	0	0	0	45.519786	-122.67367	3
1088	R AND R BODY WORKS	836 NE DAVIS	920		0	0	0	0	0	0	0	0	0	0	0	0	45.524215	-122.65716	3
352	COE HAROLD SPEED FLYING A	100 SW BROADWAY	924		0	0	0	0	0	0	0	0	0	0	0	0	45.523012	-122.67738	3
322	CHEN & CHEN INC	800 E BURNSIDE ST	926		0	0	0	0	0	1	0	0	0	0	0	0	45.522732	-122.65715	3
664	HEATING OIL TANK	800 E BURNSIDE ST	926		0	0	0	0	1	1	0	0	0	0	0	0	45.522732	-122.65715	2
1260	TRAVEL INN	800 E BURNSIDE ST	926		0	0	0	0	0	0	0	0	0	0	0	0	45.522732	-122.65715	3
96	UNKNOWN	SE 2ND & STARK	927		0	0	0	0	0	0	0	1	0	0	0	0	45.518999	-122.663	2
474	FELIX A NASH, ESTATE OF	408 SE 6	928		0	0	0	0	0	1	0	0	0	0	1	0	45.519856	-122.65946	3
1188	SPEEDS AUTOMOTIVE	100 SW BROADWAY ST	929		0	0	0	0	0	0	0	0	0	0	0	0	45.52299	-122.6774	3
106	UNKNOWN	SW 5TH & SW STARK	931		0	0	0	0	0	0	0	1	0	0	0	0	45.520802	-122.6765	2
36	UNKNOWN	415 SW 2ND	933		0	0	0	0	0	0	0	0	0	0	0	0	45.51975	-122.67369	3
230	BERNARD EDW J	812 E BURNSIDE	933		0	0	0	0	0	0	0	0	0	0	0	0	45.522778	-122.65712	3
1185	SPEED S AUTOMOTIVE	34 NW BROADWAY ST	934		0	0	0	0	0	0	0	0	0	0	0	0	45.523334	-122.67743	3
299	CALDWELL CARRELL RICHFIELD SERVICE	528 SE UNION	935		0	0	0	0	0	0	0	0	0	0	0	0	45.519109	-122.6616	3
527	GOLDEN RULE GAS STATION	814 E BURNSIDE	936		0	0	0	0	0	0	0	0	0	0	0	0	45.522778	-122.65711	3
999	PARAMOUNT SUPPLY	232 SE 8TH AVE	937		0	0	0	0	0	0	0	0	0	0	0	0	45.521139	-122.65748	3
335	CITY CENTER PARKING	632 SW PINE	943		0	0	0	0	1	1	0	0	0	0	1	0	45.522525	-122.67744	2
891	NATIONAL PORTLAND GARAGES	632 SW PINE	943		0	0	0	0	0	0	0	0	0	0	0	0	45.522525	-122.67744	3
1008	PARKING GARAGE	632 SW PINE ST	943		0	0	0	0	0	0	0	0	0	0	0	0	45.522525	-122.67744	3
634	HEATING OIL TANK	425 SE 6TH	945		0	0	0	0	1	1	0	0	0	0	0	0	45.519723	-122.65979	2
861	MIRACLE THEATER HOT	425 SE 6TH	945		0	0	0	0	0	1	0	0	0	0	0	0	45.519723	-122.65979	3
1063	PORTLAND GENERATOR CO	425 SE 6TH AVE	945		0	0	0	0	0	0	0	0	0	0	0	0	45.519723	-122.65979	3
1331	VORHEIS AND MOLLENHOUR	828 E BURNSIDE	946		0	0	0	0	0	0	0	0	0	0	0	0	45.522778	-122.65707	3
766	KALBERER COMPANY	403 NW 5TH	948		0	0	0	0	1	1	0	0	0	0	0	0	45.526083	-122.67573	2
985	PACIFIC DEVELOP. (PROPERTY), INC.	409 NE 8TH AVE	956		0	0	0	0	1	1	0	0	0	0	1	0	45.525994	-122.6579	2
1020	PENDLETON WOOLEN MILLS	220 NW BROADWAY	956		0	0	0	0	1	1	0	0	0	0	1	0	45.524831	-122.67724	2
977	ORIENTAL AND DOMESTIC RUG CLEANERS	715 SE OAK	960		0	0	0	0	0	0	0	0	0	0	0	0	45.52013	-122.65853	3
157	AMATO BROTHERS ENTERPRISES INC	515 SE MARTIN LUTHER KING	961		0	0	0	0	1	1	0	0	0	0	0	0	45.518963	-122.66198	2
872	MOTOR INN GARAGE AND SERVICE CO INC	850 E BURNSIDE	964		0	0	0	0	0	0	0	0	0	0	0	0	45.522776	-122.657	3
1220	SWISS TAILORS AND CLEANERS INC	139 SW BROADWAY ST	964		0	0	0	0	0	0	0	0	0	0	0	0	45.522829	-122.67753	3
754	JOY THE TAILOR	866 E ANKENY	966		0	0	0	0	0	0	0	0	0	0	0	0	45.522147	-122.657	3
247	BOARDWAY CLEANER	101 NE BROADWAY	967		0	0	0	0	0	0	0	0	0	0	0	0	45.524034	-122.67756	3
1337	WAREHOUSE FACILITY	436 NW 5TH AVE	969		0	0	0	0	1	1	0	0	0	0	1	0	45.526323	-122.67531	2
496	FRIDAY NORMAN	438 NW 5TH AVE	972		0	0	0	0	0	0	0	0	0	0	0	0	45.526331	-122.67531	3
1305	VACANT COMMERCIAL BUILDING	222 NW BROADWAY	973		0	0	0	0	0	1	0	0	0	0	0	0	45.524836	-122.67731	3
452	EPPLER SHELL SERVICE	111 NW BROADWAY	974		0	0	0	0	0	0	0	0	0	0	0	0	45.524201	-122.67756	3
671	HEATING OIL TANK	835 E BURNSIDE ST	974		0	0	0	0	1	1	0	0	0	0	0	0	45.523091	-122.65696	2
981	PACIFIC APPLIANCE	835 E BURNSIDE ST	974		0	0	0	0	0	0	0	0	0	0	0	0	45.523091	-122.65696	3
998	PAPER PLUS	835 E BURNSIDE ST	974		0	0	0	0	0	1	0	0	0	0	0	0	45.523091	-122.65696	3
365	COMMERCIAL TIRE CO INC	115 NW BROADWAY	975		0	0	0	0	0	0	0	0	0	0	0	0	45.524229	-122.67756	3
411	DIAMOND PARKING LOT	434 SW 2ND AVENUE	976		0	0	0	0	1	1	0	0	0	0	1	0	45.519463	-122.67339	2
1242	THOMPSON AND DUBEY INC	125 NW BROADWAY	978		0	0	0	0	0	0	0	0	0	0	0	0	45.524273	-122.67756	3

				DATABASE														
GIS ID	Facility	Address	Distance to APE (ft)	AST	BROWNFIELDS	DRYCLEANERS	ECSI	ERNS	LUST	RGA LUST	SEMS-ARCHIVE	SPILLS	SPILLS 90	US BROWNFIELDS	UST	VCP	LATITUDE	LONGITUDE	RANK
1243	THOMPSON AND DUBEY INC	135 NW BROADWAY	981		0	0	0	0	0	0	0	0	0	0	0	0	45.524318	-122.67756	3
645	HEATING OIL TANK	509 SE GRAND AVE	984		0	0	0	0	1	0	0	0	0	0	0	0	45.519148	-122.66099	2
43	UNKNOWN	500 SW STARK	988		0	0	0	0	0	0	0	0	0	0	0	0	45.520828	-122.67681	3
207	B&O COMMERCE	107 SE WASHINGTON ST	989		0	0	0	0	0	1	0	0	0	0	0	0	45.518837	-122.66428	3
582	HEATING OIL TANK	107 SE WASHINGTON ST	989		0	0	0	0	1	1	0	0	0	0	0	0	45.518837	-122.66428	2
1258	TRANSMISSION MULTIMEDIA	107 SE WASHINGTON ST	989		0	0	0	0	0	0	0	0	0	0	0	0	45.518837	-122.66428	3
1366	WILLOW CLASSIC WOODWORKING	107 SE WASHINGTON ST	989		0	0	0	0	0	0	0	0	0	0	0	0	45.518837	-122.66428	3
355	COLISEUM FORD	55 NE BROADWAY	991		0	0	0	0	1	1	0	0	0	0	1	0	45.523512	-122.67766	2
1328	VOGUE THE	57 NE BROADWAY	991		0	0	0	0	0	0	0	0	0	0	0	0	45.523519	-122.67766	3
1377	WURM CEO P	615 NW EVERETT	991		0	0	0	0	0	0	0	0	0	0	0	0	45.525327	-122.67702	3
186	ASA PROPERTIES	319 SW WASHINGTON ST	993		0	0	0	0	0	1	0	0	0	0	0	0	45.519839	-122.67505	3
226	BEN S MOTOR SERVICE	83 NE BROADWAY	993		0	0	0	0	0	0	0	0	0	0	0	0	45.523623	-122.67767	3
357	COLISEUM TEXACO	15 NE BROADWAY	993		0	0	0	0	0	0	0	0	0	0	0	0	45.523324	-122.67766	3
379	COOK S BROADWAY AUTO SERVICE	13 NW BROADWAY	993		0	0	0	0	0	0	0	0	0	0	0	0	45.523312	-122.67766	3
524	GLENN S TEXACO SERVICE	5 N BROADWAY	993		0	0	0	0	0	0	0	0	0	0	0	0	45.523269	-122.67766	3
620	HEATING OIL TANK	319 SW WASHINGTON ST	993		0	0	0	0	1	1	0	0	0	0	0	0	45.519839	-122.67505	2
1144	SAVE WAY CLEANERS	13 N BROADWAY	993		0	0	0	0	0	0	0	0	0	0	0	0	45.523312	-122.67766	3
1000	PARK AND GLISAN SERVICE STATION	382 GLISAN	995		0	0	0	0	0	0	0	0	0	0	0	0	45.526624	-122.67442	3
49	UNKNOWN	531 SOUTHEAST M.L.K. JR. BLVD	996		0	0	0	1	0	0	0	0	0	0	0	0	45.518864	-122.66198	2
796	LEE CARRIE MRS	427 SW 2ND AVE	996		0	0	0	0	0	0	0	0	0	0	0	0	45.519584	-122.67378	3
849	METERED APPLIANCE CO	325 NW 6TH AVE	998		0	0	0	0	0	0	0	0	0	0	0	0	45.525693	-122.67666	3
624	HEATING OIL TANK	333 NW 6TH	1,000		0	0	0	0	1	1	0	0	0	0	0	0	45.5257	-122.67666	2
1358	WESTWIND HOTEL HOT	333 NW 6TH	1,000		0	0	0	0	0	1	0	0	0	0	0	0	45.5257	-122.67666	3
105	UNKNOWN	STEEL BRIDGE EAST END EXIT	1,004		0	0	0	0	0	0	0	1	0	0	0	0	45.528201	-122.66783	2
392	D ANGELO AND ABERLE UNION SERVICE	429 SW FRONT	1,007		0	0	0	0	0	0	0	0	0	0	0	0	45.518951	-122.67204	3
364	COMMERCIAL SPEEDOMETER SERVICE	525 SE STARK ST	1,008		0	0	0	0	0	0	0	0	0	0	0	0	45.519504	-122.66001	3
420	DONLEY TRUST ABANDONED BLDG	340 SE 7TH AVE	1,008		0	0	0	0	0	0	0	0	0	0	0	0	45.520289	-122.65799	3
1069	PORTLAND ROASTING HOLDINGS, L.L.C.	340 SE 7TH AVE	1,008		0	0	0	0	0	0	0	0	0	0	0	0	45.520289	-122.65799	3
141	AD S AUTOMOTIVE	537 SE STARK	1,009		0	0	0	0	0	0	0	0	0	0	0	0	45.519504	-122.65999	3
1227	TAYLOR MADE LABEL CO	537 SE STARK	1,009		0	0	0	0	0	0	0	0	0	0	0	0	45.519504	-122.65999	3
443	EMERALD INDUSTRIES INC	200 SW BROADWAY	1,015		0	0	0	0	0	0	0	0	0	0	0	0	45.522439	-122.67772	3
802	LEVINE S DRY CLEANERS	200 SW BROADWAY ST	1,015		0	1	0	0	0	0	0	0	0	0	0	0	45.522439	-122.67772	3
1261	TRI-MET DIST. OF OR - STEEL BRIDGE	STEEL BRDG AT WILLAMETTE RIV M	1,020		0	0	0	0	0	0	0	0	0	0	0	0	45.52681	-122.67123	3
1152	SERVICE CLEANERS	191 E BROADWAY	1,024		0	0	0	0	0	0	0	0	0	0	0	0	45.522631	-122.67776	3
371	CONAUT C V	415 GLISAN	1,027		0	0	0	0	0	0	0	0	0	0	0	0	45.526677	-122.67462	3
83	UNKNOWN	ALBINA YARD (NW NAITO PARKWAY & NW (	1,028		0	0	0	0	0	0	0	1	0	0	0	0	45.526795	-122.6718	2
601	HEATING OIL TANK	201 SE WASHINGTON	1,030		0	0	0	0	1	1	0	0	0	0	0	0	45.518722	-122.66374	2
1344	WEBFOOT FERTILIZER	201 SE WASHINGTON ST	1,030		0	0	0	0	0	0	0	0	0	0	0	0	45.518722	-122.66374	3
1368	WINKS HARDWARE	201 SE WASHINGTON	1,030		0	0	0	0	0	1	0	0	0	0	0	0	45.518722	-122.66374	3
974	OREGON PLATING CO., INC.	436 SE 6TH AVENUE	1,031		0	0	1	0	0	0	0	1	0	0	0	1	45.519536	-122.65952	2
264	BROADWAY BENTON SERVICE STATION	202 E BROADWAY	1,035		0	0	0	0	0	0	0	0	0	0	0	0	45.522593	-122.6778	3
271	BROADWAY RECOVERY CENTER	707 W BURNSIDE ST.	1,040		0	0	1	0	1	0	0	0	0	0	0	1	45.523163	-122.67784	2
312	CENTRAL CITY CONCERN	707 W BURNSIDE ST	1,040		0	0	0	0	0	1	0	0	0	0	0	0	45.523163	-122.67784	3
482	FORMER BURGER KING	707 WEST BURNSIDE STREET	1,040		0	0	0	0	0	0	0	0	0	0	1	0	45.523163	-122.67784	3
45	UNKNOWN	517 SOUTHEAST GRAND	1,041		0	0	0	1	0	0	0	0	0	0	0	0	45.518992	-122.66093	2
1212	STRATHOUSE C F	325 GLISAN	1,046		0	0	0	0	0	0	0	0	0	0	0	0	45.526817	-122.67402	3
60	UNKNOWN	7 NE LLOYD BLVD	1,050		0	0	0	0	0	0	0	1	0	0	0	0	45.528569	-122.66568	2
538	GRAND STARK CLEANERS	519 SE GRAND AVE	1,055		0	0	0	0	0	0	0	0	0	0	0	0	45.518951	-122.66093	3
1345	WENTWORTH & IRWIN INC, COLUMBIA BODY	123 NE OREGON ST	1,055		0	0	0	0	0	0	0	0	0	0	0	0	45.52854	-122.66428	3
815	LOMAC MOTORS INC	306 SE 8TH AVE	1,062		0	0	0	0	0	0	0	0	0	0	0	0	45.52053	-122.65743	3
939	NU WAY PRINTING CO	306 SE 8TH AVE	1,062		0	0	0	0	0	0	0	0	0	0	0	0	45.52053	-122.65743	3
1379	X L GARAGE	456 5TH	1,062		0	0	0	0	0	0	0	0	0	0	0	0	45.520424	-122.67671	3
2	UNKNOWN	050 NE OREGON	1,063		0	0	0	0	0	0	0	0	0	0	0	0	45.528603	-122.66557	3
95	UNKNOWN	NW CORNER OF STEEL BRIDGE	1,064		0	0	0	0	0	0	0	1	0	0	0	0	45.528331	-122.66799	2
1090	RADIATOR SERVICE CO	318 N BROADWAY	1,065		0	0	0	0	0	0	0	0	0	0	0	0	45.525399	-122.6773	3
52	UNKNOWN	600 NE GRAND AVE.	1,066		0	0	0	0	0	0	0	1	0	0	0	0	45.527293	-122.6606	2
852	METRO REGIONAL CENTER	600 NORTHEAST GRAND AVENUE	1,066		0	0	0	0	0	0	0	0	0	0	0	0	45.527293	-122.6606	3

				DATABASE														
GIS ID	Facility	Address	Distance to APE (ft)	AST	BROWNFIELDS	DRYCLEANERS	ECSI	ERNS	LUST	RGA LUST	SEMS-ARCHIVE	SPILLS	SPILLS 90	US BROWNFIELDS	UST	VCP	LATITUDE	LONGITUDE	RANK
572	HATFIELD BUILDING	718 W BURNSIDE	1,068	0	0	0	0	0	0	0	0	0	0	0	0	0	45.522848	-122.67794	3
175	APOLLO PET SUPPLY	216 E WASHINGTON ST	1,070	0	0	0	0	0	0	0	0	0	0	0	0	0	45.518611	-122.66358	3
11	UNKNOWN	127 SW BROADWAY	1,072	0	0	0	0	0	0	0	0	0	0	0	0	0	45.52274	-122.67795	3
1102	REFRIGERATION SUPPLIES	740 SE OAK STREET	1,079	0	0	0	0	0	1	1	0	0	0	0	1	0	45.520015	-122.658	2
1103	REFRIGERATION SUPPLIES DISTRIB	740 SE OAK ST	1,079	0	0	0	0	0	0	0	0	0	0	0	0	0	45.520015	-122.658	3
1204	STEVENS CLEANERS	421 SW WASHINGTON	1,081	0	0	0	0	0	0	0	0	0	0	0	0	0	45.519971	-122.67609	3
435	EAST SIDE AUTO BODY	639 SE STARK ST	1,083	0	0	0	0	0	0	0	0	0	0	0	0	0	45.519536	-122.65899	3
1349	WENTWORTH CHEVROLET CO.	639 SE STARK ST	1,083	0	0	0	0	0	0	0	0	0	0	0	0	0	45.519536	-122.65899	3
1367	WILSON ROY L	700 MISSISSIPPI AVE	1,083	0	0	0	0	0	0	0	0	0	0	0	0	0	45.528661	-122.66569	3
465	FAR WEST CENTER	425 SW WASHINGTON ST	1,084	0	0	0	0	0	0	0	0	0	0	0	0	0	45.519988	-122.67614	3
1311	VERIZON BUSINESS - ORPRLNOR	425 SW WASHINGTON ST	1,084	0	0	0	0	0	0	0	0	0	0	0	0	0	45.519988	-122.67614	3
853	METROPOLITAN TAILORS AND CLEANERS	225 SW WASHINGTON	1,085	0	0	0	0	0	0	0	0	0	0	0	0	0	45.519345	-122.67391	3
1308	VAN WATERS A ROGER	426 SE 7TH AVE	1,087	0	0	0	0	0	0	0	0	0	0	0	0	0	45.519666	-122.65862	3
253	BP US GENERATION DEV LLC	720 NW DAVIS ST	1,090	0	0	0	0	0	0	0	0	0	0	0	0	0	45.524242	-122.67801	3
375	CONSOLIDATED FREIGHTWAYS	321 NW GLISAN	1,091	0	0	0	0	0	0	0	0	0	0	0	0	0	45.526937	-122.67407	3
622	HEATING OIL TANK	321 NW GLISAN ST	1,091	0	0	0	0	0	1	1	0	0	0	0	0	0	45.526937	-122.67407	2
846	MENASHE, BARRY	321 NW GLISAN ST	1,091	0	0	0	0	0	0	1	0	0	0	0	0	0	45.526937	-122.67407	3
923	NIFTY CLEANERS THE	250 E BROADWAY	1,092	0	0	0	0	0	0	0	0	0	0	0	0	0	45.522311	-122.67801	3
1076	PRECISION MOTOR CAR LTD	722 NW COUCH ST	1,094	0	0	0	0	0	0	0	0	0	0	0	0	0	45.523568	-122.67806	3
557	HANNA 915	510 SE GRAND AVENUE	1,095	0	0	0	0	0	0	1	0	0	0	0	0	0	45.518977	-122.66054	3
874	MR CAR WASH	510 SE GRAND AVE	1,095	0	0	0	0	0	1	0	0	0	0	0	1	0	45.518977	-122.66054	2
489	FOSSCUTT S SERVICE STATION	532 SE STARK	1,100	0	0	0	0	0	0	0	0	0	0	0	0	0	45.519235	-122.66	3
787	LABBY ROBT A	438 NW GLISAN	1,103	0	0	0	0	0	0	0	0	0	0	0	0	0	45.526598	-122.67569	3
850	METRO	607 NE GRAND AVE	1,103	0	0	0	0	0	0	0	0	0	0	0	0	0	45.527407	-122.66101	3
871	MOTOR CLINIC	723 W BURNSIDE	1,110	0	0	0	0	0	0	0	0	0	0	0	0	0	45.523158	-122.67811	3
1182	SOUTHEASTERN PUBLIC SERVICE COMPANY	68 SE WASHINGTON ST	1,112	0	0	0	0	0	0	0	0	0	0	0	0	0	45.518479	-122.6653	3
1221	T AND K CLEANERS	209 SW BROADWAY	1,115	0	0	0	0	0	0	0	0	0	0	0	0	0	45.522492	-122.67811	3
540	GRAZIANO FOODSERVICE INC	302 SE WASHINGTON ST	1,117	0	0	0	0	0	0	0	0	0	0	0	0	0	45.518484	-122.66245	3
1101	REED - HARRIS	925 NE EVERETT ST	1,117	0	0	0	0	0	0	0	0	0	0	0	0	0	45.525115	-122.65655	3
543	GREILING BROS LEATHER RENOVATION	431 SW 5TH AVE	1,118	0	0	0	0	0	0	0	0	0	0	0	0	0	45.520373	-122.67694	3
402	DEALERS SUPPLY COMPANY	110 SE WASHINGTON ST	1,120	0	0	0	0	1	1	0	0	0	0	0	1	0	45.518474	-122.66448	2
686	HERR S BROADWAY AUTO SERVICE CO	338 NW BROADWAY	1,121	0	0	0	0	0	0	0	0	0	0	0	0	0	45.52563	-122.67734	3
42	UNKNOWN	500 NW NAITO PKWY	1,126	0	0	0	0	0	0	0	0	0	0	0	0	0	45.52706	-122.67165	3
131	8 NW 8TH BLDG	8 NW 8TH AVE	1,126	0	0	0	0	0	0	0	0	0	0	0	0	0	45.523293	-122.67818	3
1083	PSIHOGIOS GEO	528 SW 3D AVE	1,131	0	0	0	0	0	0	0	0	0	0	0	0	0	45.519401	-122.67492	3
232	BIG PUMP SERVICE STATION	910 E BURNSIDE	1,133	0	0	0	0	0	0	0	0	0	0	0	0	0	45.522728	-122.65634	3
486	FORMER ITAMURA PROPERTY	910 E BURNSIDE ST	1,133	0	0	0	0	0	0	0	0	0	0	0	1	0	45.522728	-122.65634	3
674	HEATING OIL TANK	910 E BURNSIDE ST	1,133	0	0	0	0	0	1	0	0	0	0	0	0	0	45.522728	-122.65634	2
759	JUPITER HOTEL	910 E BURNSIDE	1,133	0	0	0	0	0	0	0	0	0	0	0	0	0	45.522728	-122.65634	3
416	DIZZY DEAN S	729 W BURNSIDE	1,138	0	0	0	0	0	0	0	0	0	0	0	0	0	45.523156	-122.67822	3
884	MUSGROVE AND GILPIN	535 GLISAN	1,140	0	0	0	0	0	0	0	0	0	0	0	0	0	45.526639	-122.67588	3
246	BLOCKS A&N	510 NW 3RD AVE.	1,144	0	0	1	0	1	0	0	0	0	0	0	0	1	45.527113	-122.67332	2
647	HEATING OIL TANK	510 NW 3RD AVE	1,144	0	0	0	0	0	0	1	0	0	0	0	0	0	45.527113	-122.67332	3
956	OLD FIRE STATION	510 NW 3RD AVE	1,144	0	0	0	0	0	0	1	0	0	0	0	0	0	45.527113	-122.67332	3
1010	PDC (8 NW 8TH HOUSING PROGRAM)	12 NW 8TH AVE	1,144	0	0	0	0	0	1	1	0	0	0	0	0	0	45.523332	-122.67825	2
221	BEAVER HOTEL	506 NW 5TH AVE	1,149	0	0	0	0	0	0	0	0	0	0	0	0	0	45.52687	-122.67529	3
314	CENTRAL CITY CONCERN HOT	506 NW 5TH	1,149	0	0	0	0	0	0	1	0	0	0	0	0	0	45.52687	-122.67529	3
644	HEATING OIL TANK	506 NW 5TH	1,149	0	0	0	0	0	1	1	0	0	0	0	0	0	45.52687	-122.67529	2
1361	WHITE WAY SHOP	314 SW BROADWAY	1,152	0	0	0	0	0	0	0	0	0	0	0	0	0	45.521883	-122.67816	3
41	UNKNOWN	475 NW GLISAN ST	1,156	0	0	0	0	0	0	0	0	1	0	0	0	0	45.526701	-122.67585	2
127	400 SIXTH AVE BLDG	400 SW 6TH AVE STE 100	1,156	0	0	0	0	0	0	0	0	0	0	0	0	0	45.520677	-122.67746	3
301	CAMERA WORLD RITZ CAMERA NO 12	400 SW 6TH AVE STREET FLOOR	1,156	0	0	0	0	0	0	0	0	0	0	0	0	0	45.520677	-122.67746	3
478	FIRST INTERSTATE BANK	400 SW 6TH AVENUE	1,156	0	0	0	0	0	0	0	0	0	0	0	0	0	45.520677	-122.67746	3
732	INTEGRA TELECOM INC	400 SW 6TH AVE STE 500	1,156	0	0	0	0	0	0	0	0	0	0	0	0	0	45.520677	-122.67746	3
748	JOHN HANCOCK MUTUAL LIFE INS CO	400 SOUTHWEST 6TH AVENUE SUITE 100	1,156	0	0	0	0	0	0	0	0	0	0	0	0	0	45.520677	-122.67746	3
1106	REMTECH INC TRANSPORTABLE SRU	400 SW SIXTH AVE, 601	1,156	0	0	0	0	0	0	0	0	0	0	0	0	0	45.520677	-122.67746	3
656	HEATING OIL TANK	600 SE STARK ST	1,163	0	0	0	0	1	1	0	0	0	0	0	0	0	45.519182	-122.6594	2

				DATABASE														
GIS ID	Facility	Address	Distance to APE (ft)	AST	BROWNFIELDS	DRYCLEANERS	ECSI	ERNS	LUST	RGA LUST	SEMS-ARCHIVE	SPILLS	SPILLS 90	US BROWNFIELDS	UST	VCP	LATITUDE	LONGITUDE	RANK
687	HEYKAMP	600 SE STARK ST	1,163		0	0	0	0	0	1	0	0	0	0	0	0	45.519182	-122.6594	3
1077	PREFERRED RESTAURANT EQUIPMENT	600 SE STARK ST	1,163		0	0	0	0	0	1	0	0	0	0	0	0	45.519182	-122.6594	3
436	EAST SIDE AUTO CO	612 SE STARK	1,164		0	0	0	0	0	0	0	0	0	0	0	0	45.519225	-122.65922	3
216	BEACON SERVICE STATION	315 E BROADWAY	1,167		0	0	0	0	0	0	0	0	0	0	0	0	45.521921	-122.67823	3
393	DAISY KINGDOM	134 NW 8TH AVE	1,167		0	0	0	0	0	1	0	0	0	0	0	0	45.524138	-122.67833	3
596	HEATING OIL TANK	134 NW 8TH AVE	1,167		0	0	0	0	1	1	0	0	0	0	0	0	45.524138	-122.67833	2
778	KILHAM STATIONERY	134 NW 8TH AVE	1,167		0	0	0	0	0	0	0	0	0	0	0	0	45.524138	-122.67833	3
29	UNKNOWN	326 SW BROADWAY	1,168		0	0	0	0	0	0	0	0	0	0	0	0	45.521808	-122.6782	3
699	HOME SERVICE STATION	728 MISSISSIPPI AVE	1,169		0	0	0	0	0	0	0	0	0	0	0	0	45.528897	-122.66565	3
1071	POSTAL BUILDING	510 SW 3RD	1,171		0	0	0	0	0	0	0	0	0	0	0	0	45.519259	-122.67479	3
37	UNKNOWN	421 SW 6TH AVE	1,172		0	0	0	0	0	0	0	1	0	0	0	0	45.520879	-122.67771	2
532	GOWLAN SERVICE STATION	905 SANDY BLVD	1,172		0	0	0	0	0	0	0	0	0	0	0	0	45.521052	-122.65653	3
1278	UNITED ENERGY INC	421 SW 6TH AVE STE 800	1,172		0	0	0	0	0	0	0	0	0	0	0	0	45.520879	-122.67771	3
1231	TERMINAL GARAGE	511 NW GLISAN	1,176		0	0	0	0	0	0	0	0	0	0	0	0	45.526697	-122.67602	3
359	COLUMBIA BODY & EQUIPMENT COMPANY	123 NE OREGON ST	1,180		0	0	0	0	0	0	0	0	0	0	1	0	45.528897	-122.66445	3
391	CVS PHARMACY #11280	538 SW 4TH AVENUE	1,180		0	0	0	0	0	0	0	0	0	0	0	0	45.51955	-122.67587	3
378	CONVENTION CENTER SITE	NE OREGON & SECOND	1,184		0	0	0	0	1	0	0	0	0	0	0	0	45.528627	-122.66289	2
621	HEATING OIL TANK	320 NW HOYT ST	1,184		0	0	0	0	1	1	0	0	0	0	0	0	45.527195	-122.67405	2
768	KARL J KLEIN INC DBA KLEIN JEWELERS	511 SW WASHINGTON ST	1,184		0	0	0	0	0	0	0	0	0	0	0	0	45.52027	-122.67715	3
942	NW HOYT PROPERTY	320 NW HOYT ST	1,184		0	0	0	0	0	1	0	0	0	0	0	0	45.527195	-122.67405	3
1269	U S HOFFMAN MACHINERY CORP	420 SW WASHINGTON	1,186		0	0	0	0	0	0	0	0	0	0	0	0	45.519846	-122.67653	3
789	LANDRY E J	302 HOYT	1,187		0	0	0	0	0	0	0	0	0	0	0	0	45.527214	-122.67393	3
1183	SPECIALTY AUTOMOTIVE WAREHOUSE CO	640 SE STARK ST	1,188		0	0	0	0	0	0	0	0	0	0	0	0	45.51922	-122.65899	3
1030	PICK UP CLEANERS	572 GLISAN	1,191		0	0	0	0	0	0	0	0	0	0	0	0	45.526627	-122.67628	3
1257	TRANSMISSION EXCHANGE CO	915 SE SANDY BLVD	1,191		0	0	0	0	0	0	0	0	0	0	0	0	45.521269	-122.65634	3
495	FRED MEYER - AUTO SHOP TENANT	700 SE STARK - 122ND	1,200		0	0	0	0	0	0	0	0	0	0	1	0	45.519295	-122.65866	3
657	HEATING OIL TANK	626 SE STARK ST	1,201		0	0	0	0	1	1	0	0	0	0	0	0	45.519177	-122.65901	2
1168	SMART GLASS	626 SE STARK ST	1,201		0	0	0	0	0	1	0	0	0	0	0	0	45.519177	-122.65901	3
1175	SMITH EARL G SERVICE SHOP	626 SE STARK	1,201		0	0	0	0	0	0	0	0	0	0	0	0	45.519177	-122.65901	3
71	UNKNOWN	777 NE MLK BLVD	1,204		0	0	0	0	0	0	0	0	0	0	0	0	45.528302	-122.66194	3
499	FUJI PHOTO FILM OREGON CONVENTION CENT	777 NE MARTIN LUTHER KING BLVD	1,204		0	0	0	0	0	0	0	0	0	0	0	0	45.528302	-122.66194	3
851	METRO OREGON CONVENTION CTR EX	777 NE MLK JR BLVD	1,204		0	0	0	0	0	0	0	0	0	0	0	0	45.528302	-122.66194	3
968	OREGON CONVENTION CENTER - FUJI PHOTO F	777 NE M L KING BLVD	1,204		0	0	0	0	0	0	0	0	0	0	0	0	45.528302	-122.66194	3
1116	ROSE CITY AUTO BODY	922 SE ANKENY ST	1,204		0	0	0	0	0	0	0	0	0	0	0	0	45.522022	-122.65608	3
1267	TWENTY FOUR SEVEN INC	425 NE 9TH AVE	1,204		0	0	0	0	0	0	0	0	0	0	0	0	45.526172	-122.65688	3
1277	UNISOUNCE MAINTENANCE SUPPLY	425 NORTHEAST 9TH AVE	1,204		0	0	0	0	0	0	0	0	0	0	0	0	45.526172	-122.65688	3
1281	UNITED PACIFIC CONTROLS INC	425 SW 9TH AVE	1,204		0	0	0	0	0	0	0	0	0	0	0	0	45.526172	-122.65688	3
234	BINGO PRODUCTS CO	933 SANDY BLVD	1,208		0	0	0	0	0	0	0	0	0	0	0	0	45.521252	-122.65628	3
272	BROADWAY SIGNAL SERVICE	333 NW BROADWAY	1,213		0	0	0	0	0	0	0	0	0	0	0	0	45.525688	-122.67772	3
1097	RAY CLEANING AND DYE WORKS	869 SANDY BLVD	1,214		0	0	0	0	0	0	0	0	0	0	0	0	45.519899	-122.65741	3
425	DOWNTOWN MOTOR POOL	530 SW 2ND AVE	1,216		0	0	0	0	1	1	0	0	0	0	1	0	45.518939	-122.67396	2
492	FOURTH STREET GARAGE	554 4TH	1,217		0	0	0	0	0	0	0	0	0	0	0	0	45.519497	-122.67603	3
740	JACKSON FOOD STORES #520	621 SE GRAND AVE	1,217		0	0	0	0	1	0	0	0	0	0	1	0	45.518498	-122.66081	2
1158	SHELL OIL PRODUCTS, US	621 SE GRAND AVE	1,217		0	0	0	0	0	1	0	0	0	0	0	0	45.518498	-122.66081	3
384	COUSER BROS	857 SANDY BLVD	1,222		0	0	0	0	0	0	0	0	0	0	0	0	45.519827	-122.65747	3
286	BURNS BROS INC	620 SE MARTIN LUTHER KING	1,223		0	0	0	0	0	0	0	0	0	0	1	0	45.518298	-122.66154	3
548	GRIFFIS KEN SIGNAL SERVICE	327 NW BROADWAY	1,225		0	0	0	0	0	0	0	0	0	0	0	0	45.525671	-122.67779	3
816	LONG LESLIE J	906 SANDY BLVD	1,229		0	0	0	0	0	0	0	0	0	0	0	0	45.520811	-122.65644	3
82	UNKNOWN	949 E BURNSIDE	1,232		0	0	0	0	0	0	0	0	0	0	0	0	45.523084	-122.65595	3
525	GLISAN STEET AUTOMOTIVE SERVICE	611 NW GLISAN	1,237		0	0	0	0	0	0	0	0	0	0	0	0	45.526682	-122.67648	3
1230	TERMINAL GARAGE	434 NW HOYT	1,238		0	0	0	0	0	0	0	0	0	0	0	0	45.527144	-122.67525	3
1140	SANDY SPOT SERVICE STATION	920 SANDY BLVD	1,242		0	0	0	0	0	0	0	0	0	0	0	0	45.520944	-122.6563	3
22	UNKNOWN	231 SE ALDER	1,243		0	0	0	0	0	0	0	0	0	0	0	0	45.518132	-122.66299	3
287	BURNS BROS INC	633 SE GRAND AVE	1,244		0	0	0	0	0	0	0	0	0	0	0	0	45.518416	-122.66081	3
5	UNKNOWN	109 SE ALDER	1,246		0	0	0	0	0	0	0	0	0	0	0	0	45.51813	-122.66448	3
761	KADDERLY AND MORTON INC	121 SW ALDER	1,246		0	0	0	0	0	0	0	0	0	0	0	0	45.518606	-122.6733	3
867	MORRIS DEMONT L	708 NE GLISAN	1,250		0	0	0	0	0	0	0	0	0	0	0	0	45.526514	-122.65702	3

				DATABASE														
GIS ID	Facility	Address	Distance to APE (ft)	AST	BROWNFIELDS	DRYCLEANERS	ECSI	ERNS	LUST	RGA LUST	SEMS-ARCHIVE	SPILLS	SPILLS 90	US BROWNFIELDS	UST	VCP	LATITUDE	LONGITUDE	RANK
545	GRESHAM UNOCAL TIRE & SVC CTR	985 E BURNSIDE ST	1,253		0	0	0	0	0	0	0	0	0	0	0	0	45.523038	-122.65587	3
381	COUCH BUILDING	935 NE COUCH ST	1,259		0	0	0	0	0	0	0	0	0	0	0	0	45.523799	-122.65584	3
550	GROSSOEHME, JOAN	935 NE COUCH ST	1,259		0	0	0	0	0	1	0	0	0	0	0	0	45.523799	-122.65584	3
678	HEATING OIL TANK	935 NE COUCH ST	1,259		0	0	0	0	1	1	0	0	0	0	0	0	45.523799	-122.65584	2
1070	PORTLAND SUPER SERVICE STATION	852 SANDY BLVD	1,262		0	0	0	0	0	0	0	0	0	0	0	0	45.519748	-122.65736	3
217	BEAK CONSULTANTS INC	317 SW ALDER ST STE 800	1,263		0	0	0	0	0	0	0	0	0	0	0	0	45.519148	-122.67543	3
1041	PLAZA FIFTH AVENUE PARTNERS	521 SW 5TH AVE	1,264		0	0	0	0	0	0	0	0	0	0	0	0	45.519892	-122.67707	3
724	INCOME PROPERTY MANAGMENT CO	721 W OAK ST STE 100	1,265		0	0	0	0	0	0	0	0	0	0	0	0	45.522345	-122.67869	3
491	FOUR DECADES JEWELRY MFG	534 SW 3RD STE 602	1,266		0	0	0	0	0	0	0	0	0	0	0	0	45.519013	-122.67492	3
888	NASH FELIX A ESTATE OF	536 SE 6TH AVE	1,267		0	0	0	0	0	0	0	0	0	0	0	0	45.518857	-122.65953	3
1342	WEATHERFORD MAC SERVICE	711 NE LLOYD BLVD	1,270		0	0	0	0	0	0	0	0	0	0	0	0	45.527522	-122.65874	3
228	BENSON HOTEL	309 SOUTHWEST BROADWAY	1,273		0	0	0	0	0	1	0	0	0	0	0	0	45.521743	-122.6786	3
405	DELATOS THOS	247 SW ALDER	1,273		0	0	0	0	0	0	0	0	0	0	0	0	45.518975	-122.67482	3
615	HEATING OIL TANK	309 SW BROADWAY	1,273		0	0	0	0	1	1	0	0	0	0	0	0	45.521743	-122.6786	2
1306	VALET SHOP	309 SW BROADWAY	1,273		0	0	0	0	0	0	0	0	0	0	0	0	45.521743	-122.6786	3
1354	WEST COAST BENSON HOTEL	309 SW BROADWAY	1,273		0	0	0	0	0	0	0	0	0	0	0	0	45.521743	-122.6786	3
1109	RICE WALLINGFORD INC	404 HOYT	1,274		0	0	0	0	0	0	0	0	0	0	0	0	45.527378	-122.67462	3
1118	ROSE TOWN BEVERAGES LLC	550 SW WASHINGTON ST	1,277		0	0	0	0	0	0	0	0	0	0	0	0	45.520164	-122.6775	3
219	BEARD JOHN C	386 E BROADWAY	1,278		0	0	0	0	0	0	0	0	0	0	0	0	45.521433	-122.6785	3
682	HEINZ ENCO SERVICE	721 NE UNION AVE	1,278		0	0	0	0	0	0	0	0	0	0	0	0	45.52854	-122.66192	3
1105	REGAL CLEANERS AND TAILORS	517 NW 6TH AVE	1,279		0	0	0	0	0	0	0	0	0	0	0	0	45.526754	-122.67662	3
1117	ROSE CITY PLATING I	777 NE MARTIN LUTHER KING, JR. BLVD.	1,280		0	0	1	0	0	0	1	0	0	0	0	0	45.528473	-122.66177	2
102	UNKNOWN	SE WATER ST & ALDER	1,285		0	0	0	0	0	0	0	0	0	0	0	0	45.51799	-122.66587	3
546	GREYHOUND LINES INC	550 NW 6TH AVE	1,288		0	0	0	0	0	0	0	0	0	0	1	0	45.527034	-122.67606	3
252	BOXER NORTHWEST CO	438 NW BROADWAY	1,292		0	0	1	0	1	1	0	0	0	0	0	0	45.526393	-122.6773	2
530	GOSS JAS K	783 SANDY BLVD	1,292		0	0	0	0	0	0	0	0	0	0	0	0	45.5193	-122.65795	3
638	HEATING OIL TANK	438 NW BROADWAY	1,292		0	0	0	0	0	1	0	0	0	0	0	0	45.526393	-122.6773	3
1092	RALPH ARDITI	438 NW BROADWAY	1,292		0	0	0	0	0	0	0	0	0	0	0	0	45.526393	-122.6773	3
1201	STATE LAUNDRY CO	395 E BROADWAY	1,292		0	0	0	0	0	0	0	0	0	0	0	0	45.521377	-122.67853	3
107	UNKNOWN	SW ALDER ST	1,293		0	0	0	0	0	0	0	1	0	0	0	0	45.518	-122.6714	2
822	M AND S AUTOMOBILE SERVICE	17 NE 10TH DR	1,293		0	0	0	0	0	0	0	0	0	0	0	0	45.523411	-122.65571	3
1273	UNION DEPOT GARAGE	333 HOYT	1,297		0	0	0	0	0	0	0	0	0	0	0	0	45.527443	-122.6746	3
1370	WOLFE ARTH F	401 E BROADWAY	1,297		0	0	0	0	0	0	0	0	0	0	0	0	45.521351	-122.67854	3
403	DECKER S RADIATOR SHOP	322 NW 8TH AVE	1,298		0	0	0	0	0	0	0	0	0	0	0	0	45.525594	-122.67819	3
235	BISHOFBERGER JAS A	407 NW BROADWAY	1,304		0	0	0	0	0	0	0	0	0	0	0	0	45.526095	-122.67774	3
344	CITY RUBBER STAMP CO & LABEL DIV	733 SW OAK ST	1,305		0	0	0	0	0	0	0	0	0	0	0	0	45.522448	-122.67885	3
184	ARTISAN CENTER	733 NW EVERETT ST	1,308		0	0	0	0	0	0	0	0	0	0	0	0	45.525202	-122.67851	3
298	CAL AUTO INC	733 NW EVERETT ST	1,308		0	0	0	0	0	0	0	0	0	0	0	0	45.525202	-122.67851	3
450	ENTERPRISE DEVELOPMENT, HOT	733 NW EVERETT STREET	1,308		0	0	0	0	0	1	0	0	0	0	0	0	45.525202	-122.67851	3
663	HEATING OIL TANK	733 NW EVERETT STREET	1,308		0	0	0	0	1	1	0	0	0	0	0	0	45.525202	-122.67851	2
670	HEATING OIL TANK	834 SE SANDY BLVD	1,309		0	0	0	0	1	0	0	0	0	0	0	0	45.519834	-122.65699	2
811	LINE UP BRAKE SHOP	834 SE SANDY BLVD	1,309		0	0	0	0	0	0	0	0	0	0	0	0	45.519834	-122.65699	3
460	EWING, BRIANNA	820 SE SANDY BLVD	1,311		0	0	0	0	0	1	0	0	0	0	0	0	45.519637	-122.65725	3
669	HEATING OIL TANK	820 SE SANDY BLVD	1,311		0	0	0	0	1	1	0	0	0	0	0	0	45.519637	-122.65725	2
876	MULTNOMAH CLEANING AND DYE WORKS	820 SANDY BLVD	1,311		0	0	0	0	0	0	0	0	0	0	0	0	45.519637	-122.65725	3
931	NORTHWEST ENVIRONMENTAL CORP	522 SW 5TH AVE	1,313		0	0	0	0	0	0	0	0	0	0	0	0	45.519618	-122.67692	3
448	ENKE S CITY DYE WKS	283 ALDER	1,319		0	0	0	0	0	0	0	0	0	0	0	0	45.518883	-122.67502	3
481	FOCUS PHOTOGRAPHY	SW MORRISON ST & SW FRONT AVE	1,319		0	0	0	0	0	0	0	0	0	0	0	0	45.518089	-122.67225	3
1161	SHIRO ITO	66 SW ALDER	1,321		0	0	0	0	0	0	0	0	0	0	0	0	45.517906	-122.66528	3
1238	THE YARDS AT UNION STATION - LOT 5	S. OF NAITO PARKWAY & N. OF NW GLISAN	1,322		0	0	0	0	0	0	0	0	0	0	0	0	45.527599	-122.6734	3
222	BELCHER TIRE CO	722 NW FLANDERS	1,323		0	0	0	0	0	0	0	0	0	0	0	0	45.525756	-122.67817	3
309	CASTLE ROSE GARAGE	796 SANDY BLVD	1,323		0	0	0	0	0	0	0	0	0	0	0	0	45.519297	-122.65775	3
308	CASTLE ROSE CLEANERS	788 SANDY BLVD	1,328		0	0	0	0	0	0	0	0	0	0	0	0	45.519261	-122.65779	3
442	ELECTRONICS RECYCLING (OREGON) CO LTD	100 SE ALDER ST	1,330		0	0	0	0	0	0	0	0	0	0	0	0	45.517894	-122.66473	3
812	LINEN SUPPLY CO	735 SANDY BLVD	1,331		0	0	0	0	0	0	0	0	0	0	0	0	45.519059	-122.65821	3
146	ALADDIN CLEANERS AND DYERS	106 NE 10TH AVE	1,333		0	0	0	0	0	0	0	0	0	0	0	0	45.523907	-122.65555	3
377	CONVENTION CENTER NISSAN SUBARU	537 NE IRVING ST	1,333		0	0	0	0	0	0	0	0	0	0	0	0	45.528011	-122.6603	3

				DATABASE														
GIS ID	Facility	Address	Distance to APE (ft)	AST	BROWNFIELDS	DRYCLEANERS	ECSI	ERNS	LUST	RGA LUST	SEMS-ARCHIVE	SPILLS	SPILLS 90	US BROWNFIELDS	UST	VCP	LATITUDE	LONGITUDE	RANK
986	PACIFIC DEVELOPMENT	537 NE IRVING ST	1,333		0	0	0	0	0	0	0	0	0	0	1	0	45.528011	-122.6603	3
1180	SOUTH AUTO REPAIR	110 NE 10TH AVE	1,333		0	0	0	0	0	0	0	0	0	0	0	0	45.523921	-122.65555	3
170	ANDREWS AND HULL	776 SANDY BLVD	1,335		0	0	0	0	0	0	0	0	0	0	0	0	45.519206	-122.65785	3
389	CRYSTAL LAUNDRY CO	258 SW ALDER	1,338		0	0	0	0	0	0	0	0	0	0	0	0	45.518862	-122.67517	3
1233	TEXACO SERVICE AND PARKING	601 SW 1ST AVE	1,338		0	0	0	0	0	0	0	0	0	0	0	0	45.518361	-122.67339	3
388	CRYSTAL LAUNDRY CO	252 SW ALDER	1,339		0	0	0	0	0	0	0	0	0	0	0	0	45.518837	-122.67508	3
161	AMERICAN LAUNDRY CO	322 SW ALDER	1,340		0	0	0	0	0	0	0	0	0	0	0	0	45.518999	-122.6757	3
1178	SOLLYWOOD ENTERPRISE INC	250 SW ALDER ST	1,340		0	0	0	0	0	0	0	0	0	0	0	0	45.518828	-122.67505	3
1224	TANIMOTO S	212 ALDER	1,340		0	0	0	0	0	0	0	0	0	0	0	0	45.518693	-122.67431	3
53	UNKNOWN	600 SW 4TH PORTLAND OREGON	1,341		0	0	0	0	0	0	0	0	0	0	0	0	45.519138	-122.67611	3
920	NEWBERRY'S	SW 4TH & ALDER	1,342		0	0	0	0	0	0	0	0	0	0	0	0	45.519179	-122.67622	3
113	UNKNOWN	WILLAMETTE RIVER	1,345		0	0	0	0	0	0	0	1	0	0	0	0	45.5178	-122.6683	2
279	BUFFALO WELDING INC	615 NW NAITO PKWY	1,348		0	0	0	0	0	0	0	0	0	0	0	0	45.527674	-122.67323	3
814	LOCKHOVEN GEO	429 ALDER	1,348		0	0	0	0	0	0	0	0	0	0	0	0	45.519278	-122.67649	3
1382	YARDS AT UNION STATION - LOT 5	615 NW NAITO PARKWAY	1,348		0	0	0	0	0	0	0	0	0	0	0	0	45.527674	-122.67323	3
160	AMERICAN IRONING MACHINE CO	434 ALDER	1,350		0	0	0	0	0	0	0	0	0	0	0	0	45.519295	-122.67654	3
1214	SUNSET AUTO REPAIR CO	433 ALDER	1,350		0	0	0	0	0	0	0	0	0	0	0	0	45.51929	-122.67653	3
137	ABRAHAM LEE CUSTOM TAILORING	609 SW WASHINGTON ST	1,351		0	1	0	0	0	0	0	0	0	0	0	0	45.520571	-122.67826	3
1146	SCHULDERMAN CARL T	435 E BROADWAY	1,355		0	0	0	0	0	0	0	0	0	0	0	0	45.521117	-122.67866	3
1327	VOGUE TAILORS	107 PARK	1,356		0	0	0	0	0	0	0	0	0	0	0	0	45.52278	-122.67906	3
152	ALLYN S CLEANERS TROY LAUNDRY	200 SW ALDER ST	1,357		0	0	0	0	0	0	0	0	0	0	0	0	45.518623	-122.67428	3
212	BARNEY S CLEANERS	190 PARK	1,357		0	0	0	0	0	0	0	0	0	0	0	0	45.522648	-122.67906	3
798	LEES O T	189 PARK	1,357		0	0	0	0	0	0	0	0	0	0	0	0	45.52265	-122.67906	3
831	MARSH HAT WORKS	176 PARK	1,357		0	0	0	0	0	0	0	0	0	0	0	0	45.52267	-122.67906	3
845	MEN S HAND LAUNDRY	445 ALDER	1,357		0	0	0	0	0	0	0	0	0	0	0	0	45.519324	-122.67665	3
153	ALLYN S CLEANING AND DYEING ESTABLISHME	276 SE ALDER	1,358		0	0	0	0	0	0	0	0	0	0	0	0	45.517817	-122.663	3
537	GRAND STARK CLEANERS	404 SE ALDER	1,358		0	0	0	0	0	0	0	0	0	0	0	0	45.517889	-122.66172	3
132	811 S.E. STARK STREET	811 S.E. STARK STREET	1,361		0	0	0	0	0	0	0	0	0	0	0	0	45.519528	-122.65713	3
431	EAST BURNSIDE GARAGE	6 SE 10TH AVE	1,361		0	0	0	0	0	0	0	0	0	0	0	0	45.522696	-122.65545	3
1268	TYLER REFRIGERATION CORPORATION	128 SE ALDER ST	1,361		0	0	0	0	0	0	0	0	0	0	0	0	45.517817	-122.66422	3
318	CENTURYLINK	310 SW PARK AVE	1,362		0	0	0	0	0	0	0	0	0	0	0	0	45.522003	-122.67902	3
1299	USWCOM PORTLAND CAP 1 207	310 SW PARK AVE	1,362		0	0	0	0	0	0	0	0	0	0	0	0	45.522003	-122.67902	3
1011	PDC BLOCK R	BLOCK BOUNDED BY NW 6TH/BROADWAY/(	1,364		0	0	1	0	0	0	0	0	0	0	0	1	45.526899	-122.6769	2
1012	PDC BLOCK R	BOUNDED BY HOYT, GLISAN, 6TH, BROADW	1,365		0	0	0	0	0	0	0	0	0	0	0	0	45.526901	-122.6769	3
1133	RUNGE E J	228 PARK	1,366		0	0	0	0	0	0	0	0	0	0	0	0	45.522537	-122.67909	3
700	HOMEYER S CLEANING AND DYE WORKS	431 N BROADWAY AVE	1,367		0	0	0	0	0	0	0	0	0	0	0	0	45.521153	-122.67873	3
635	HEATING OIL TANK	425 SE 9TH AVE	1,368		0	0	0	0	1	0	0	0	0	0	0	0	45.519641	-122.65693	2
909	NEW ERA EQUIPMENT CO	425 SE 9TH AVE	1,368		0	0	0	0	0	0	0	0	0	0	0	0	45.519641	-122.65693	3
984	PACIFIC COLOR PLATE	425 SE 9TH AVE	1,368		0	0	0	0	0	0	0	0	0	0	0	0	45.519641	-122.65693	3
825	MAIN HAND LAUNDRY	464 ALDER	1,371		0	0	0	0	0	0	0	0	0	0	0	0	45.519382	-122.67686	3
875	MULTNOMAH CLEANING AND DYE WKS	732 SANDY BLVD	1,372		0	0	0	0	0	0	0	0	0	0	0	0	45.518975	-122.6581	3
79	UNKNOWN	900 N THUNDERBIRD WAY	1,374		0	0	0	1	0	0	0	1	0	0	0	0	45.529019	-122.66874	2
475	FETLIG S CHAMPION SERVICE	801 NE UNION AVE	1,374		0	0	0	0	0	0	0	0	0	0	0	0	45.528836	-122.66188	3
818	LOUIS DREYFUS FACILITY	900 N THUNDERBIRD WAY	1,374		0	0	1	0	0	0	0	1	0	0	0	0	45.529019	-122.66874	2
223	BELMONT 10-11 LLC	10 SE 10TH AVE	1,377		0	0	0	0	0	1	0	0	0	0	0	0	45.522626	-122.65539	3
575	HEATING OIL TANK	10 SE 10TH AVE	1,377		0	0	0	0	1	1	0	0	0	0	0	0	45.522626	-122.65539	2
749	JOHNSTONE SUPPLY PORTLAND	1010 SE ASH ST	1,377		0	0	0	0	0	0	0	0	0	0	0	0	45.521488	-122.65551	3
1205	STEVENS CLEANERS DYERS AND HATTERS	612 SW 4TH AVE	1,377		0	0	0	0	0	0	0	0	0	0	0	0	45.519047	-122.67616	3
1229	TENTH AVE OFFICE BLDG	10 NW 10TH	1,377		0	0	0	0	0	0	0	0	0	0	1	0	45.522626	-122.65539	3
112	UNKNOWN	WILLAMETTE RIVER & MORRISON BRIDGE	1,382		0	0	0	0	0	0	0	1	0	0	0	0	45.517699	-122.6691	2
1256	TRAILWAYS, INC.	500 NW BROADWAY	1,385		0	0	0	0	0	1	0	0	0	0	1	0	45.52662	-122.67749	3
685	HERMES CLEANERS	621 SW 2D AVE	1,387		0	0	0	0	0	0	0	0	0	0	0	0	45.518522	-122.67427	3
994	PALACE LAUNDRY CO	620 SW 2D AVE	1,387		0	0	0	0	0	0	0	0	0	0	0	0	45.518522	-122.67427	3
119	1010 N. E. COUCH	1010 N E COUCH	1,390		0	0	0	0	0	0	0	0	0	0	0	0	45.523481	-122.65533	3
723	IMPERIAL SERVICE STATION INC	701 SANDY BLVD	1,390		0	0	0	0	0	0	0	0	0	0	0	0	45.518751	-122.65855	3
1259	TRANSUB INC	901 SE OAK	1,391		0	0	0	0	0	0	0	0	0	0	0	0	45.520243	-122.65616	3
820	LOWER BURNSIDE LOFTS	60 SE 10TH AVENUE	1,393		0	0	0	0	0	0	0	0	0	0	0	0	45.522419	-122.65533	3

				DATABASE														
GIS ID	Facility	Address	Distance to APE (ft)	AST	BROWNFIELDS	DRYCLEANERS	ECSI	ERNS	LUST	RGA LUST	SEMS-ARCHIVE	SPILLS	SPILLS 90	US BROWNFIELDS	UST	VCP	LATITUDE	LONGITUDE	RANK
1129	ROYAL CARDINAL DRY CLEANING AND LAUNDR	1001 E BURNSIDE	1,394	0	0	0	0	0	0	0	0	0	0	0	0	0	45.523084	-122.65532	3
577	HEATING OIL TANK	1000 E BURNSIDE ST	1,395	0	0	0	0	1	1	0	0	0	0	0	0	0	45.522725	-122.65532	2
695	HODES, STANLEY	1000 E BURNSIDE ST	1,395	0	0	0	0	0	1	0	0	0	0	0	0	0	45.522725	-122.65532	3
422	DOWNTOWN CLEANERS	621 SW WASHINGTON ST	1,397	0	0	0	0	0	0	0	0	0	0	0	0	0	45.520636	-122.67852	3
676	HEATING OIL TANK	920 NE GLISAN	1,410	0	0	0	0	1	1	0	0	0	0	0	0	0	45.526386	-122.65612	2
765	KALBERER COMPANY HOT	920 NE GLISAN	1,410	0	0	0	0	0	1	0	0	0	0	0	0	0	45.526386	-122.65612	3
1166	SINGLE STORY CEMENT	920 NE GLISAN ST	1,410	0	0	0	0	0	0	0	0	0	0	0	0	0	45.526386	-122.65612	3
485	FORMER HANNA STATION	NW 8TH & FLANDERS	1,411	0	0	0	0	1	1	0	0	0	0	0	0	0	45.525883	-122.67846	2
320	CENTURYLINK	735 SW STARK	1,412	0	0	0	0	0	0	0	0	0	0	0	0	0	45.5217	-122.67914	3
1300	USWCOM PORTLAND CAP II 326	735 SW STARK ST	1,412	0	0	0	0	0	0	0	0	0	0	0	0	0	45.5217	-122.67914	3
1302	USWEST - CAP II C O - 010326	735 SW STARK ST	1,412	0	0	0	0	0	0	0	0	0	0	0	1	0	45.5217	-122.67914	3
1148	SEARS ROEBUCK CO SERVICE STATION	710 NE GRAND AVE	1,414	0	0	0	0	0	0	0	0	0	0	0	0	0	45.528247	-122.66049	3
92	UNKNOWN	MORRISON BRIDGE	1,418	0	0	0	0	0	0	0	0	1	0	0	0	0	45.5176	-122.6693	2
828	MARK ABOLOFIA	1010 E BURNSIDE ST	1,418	0	0	0	0	0	0	0	0	0	0	0	0	0	45.522771	-122.65523	3
1124	ROUSE FRED RICHFIELD SERVICE	635 SE 6TH AVE	1,419	0	0	0	0	0	0	0	0	0	0	0	0	0	45.51825	-122.65981	3
509	GEORGE COOPER DBA MINUTEMAN PRESS	521 SW ALDER ST	1,420	0	0	0	0	0	0	0	0	0	0	0	0	0	45.519603	-122.67752	3
800	LEVEL 3 COMMUNICATIONS INC	520 SW 6TH AVE	1,420	0	0	0	0	0	0	0	0	0	0	0	0	0	45.519887	-122.6779	3
50	UNKNOWN	588 NW FRONT AVE.	1,421	0	0	0	0	0	0	0	0	1	0	0	0	0	45.52789	-122.67163	2
1160	SHIRK AND GUDDAT	1012 E BURNSIDE	1,423	0	0	0	0	0	0	0	0	0	0	0	0	0	45.522771	-122.65521	3
570	HAT BOX THE	634 SW 2D AVE	1,424	0	0	0	0	0	0	0	0	0	0	0	0	0	45.518423	-122.67432	3
979	OTA FAMILY TOFU	812 SE STARK	1,424	0	0	0	0	0	0	0	0	0	0	0	0	0	45.51917	-122.65734	3
266	BROADWAY DYERS AND CLEANERS	415 SW BROADWAY	1,425	0	0	0	0	0	0	0	0	0	0	0	0	0	45.521045	-122.67891	3
523	GLEESON PROPERTY	714 NW GLISAN	1,425	0	0	0	0	0	1	0	0	0	0	0	0	0	45.52642	-122.67797	3
1085	QUAHOG INVESTMENT CO	714 NW GLISAN	1,425	0	0	0	0	1	0	0	0	0	0	0	1	0	45.52642	-122.67797	2
1114	RIVER CITY BICYCLES INC	706 SE M L KING BLVD	1,426	0	0	0	0	0	0	0	0	0	0	0	0	0	45.517723	-122.66154	3
382	COUCH STREET LLC HOT	1027 E BURNSIDE	1,427	0	0	0	0	0	1	0	0	0	0	0	0	0	45.52304	-122.65519	3
578	HEATING OIL TANK	1027 E BURNSIDE	1,427	0	0	0	0	1	1	0	0	0	0	0	0	0	45.52304	-122.65519	2
829	MARLEEN COMPANY	1027 E BURNSIDE ST	1,427	0	0	0	0	0	0	0	0	0	0	0	0	0	45.52304	-122.65519	3
444	EMERSON SCHOOL	105 NW PARK	1,428	0	0	0	0	0	0	0	0	0	0	0	0	0	45.523941	-122.67937	3
579	HEATING OIL TANK	1030 SE ASH	1,428	0	0	0	0	1	1	0	0	0	0	0	0	0	45.52144	-122.65532	2
793	LASKO, DICK HOT	1030 SE ASH	1,428	0	0	0	0	0	1	0	0	0	0	0	0	0	45.52144	-122.65532	3
51	UNKNOWN	5TH TO 6TH AT ALDER STREET	1,433	0	0	0	0	0	0	0	0	1	0	0	0	0	45.519475	-122.6774	2
993	PALACE LAUNDRY CO	310 NE 10TH AVE	1,435	0	0	0	0	0	0	0	0	0	0	0	0	0	45.52537	-122.65536	3
916	NEW SYSTEMN LAUNDRY	1001 NE FLANDERS WAY	1,437	0	0	0	0	0	0	0	0	0	0	0	0	0	45.525825	-122.65558	3
154	ALLYN S CLEANING AND DYEING ESTABLISHME	604 SW 3RD AVE	1,439	0	0	0	0	0	0	0	0	0	0	0	0	0	45.51859	-122.67526	3
368	COMMUNITY ENERGY PROJECT	701 SE GRAND AVENUE	1,439	0	0	0	0	0	0	0	0	0	0	0	0	0	45.517793	-122.661	3
1173	SMITH BROTHERS OFFICE ENVIRONMENTS INC	135 NORTHWEST PARK AVENUE	1,440	0	0	0	0	0	0	0	0	0	0	0	0	0	45.524285	-122.67938	3
1174	SMITH CFI	135 NW PARK AVE	1,440	0	0	0	0	0	0	0	0	0	0	0	0	0	45.524285	-122.67938	3
296	C SCHIEWE & ASSOCIATES INC	1024 NE DAVIS ST	1,443	0	0	0	0	0	0	0	0	0	0	0	1	0	45.524162	-122.65512	3
4	UNKNOWN	1030 NE COUCH ST	1,444	0	0	0	0	0	0	0	0	1	0	0	0	0	45.523438	-122.65512	2
300	CAMERA WORLD	421 SW 6TH AVE BASEMENT COMMON	1,453	0	0	0	0	0	0	0	0	0	0	0	0	0	45.5202	-122.6784	3
367	COMMONWEALTH BUILDING	421 SW 6TH AVENUE	1,453	0	0	0	0	0	0	0	0	0	0	0	0	0	45.5202	-122.6784	3
996	PAN NOBLE	421 SW 6TH	1,453	0	0	0	0	0	0	0	0	0	1	0	0	0	45.5202	-122.6784	2
24	UNKNOWN	3 T1S R1E RIVER MILE 12.8	1,454	0	0	0	0	0	0	0	0	1	0	0	0	0	45.517499	-122.6697	2
847	MERCHANT S GARAGE	522 SE ALDER	1,454	0	0	0	0	0	0	0	0	0	0	0	0	0	45.517884	-122.6605	3
1383	YE OLDE FOREIGN CAR SHOPPE	601 NW 5TH AVE	1,458	0	0	0	0	0	0	0	0	0	0	0	0	0	45.527683	-122.67564	3
394	DAISY KINGDOM HOT	207 NW PARK AVE	1,460	0	0	0	0	0	1	0	0	0	0	0	0	0	45.524586	-122.67939	3
603	HEATING OIL TANK	207 NW PARK AVE	1,460	0	0	0	0	1	1	0	0	0	0	0	0	0	45.524586	-122.67939	2
813	LLOYD WAY SUPER SERVICE	734 NE GRAND AVE	1,465	0	0	0	0	0	0	0	0	0	0	0	0	0	45.528386	-122.66049	3
256	BRESSIE CO	922 SE OAK ST	1,467	0	0	0	0	0	0	0	0	0	0	0	0	0	45.519926	-122.6561	3
952	ODS TOWER	601 SW 2ND STREET	1,468	0	0	0	0	1	1	0	1	0	0	0	0	0	45.51839	-122.67461	2
1380	X N CLEANERS	508 NW BROADWAY	1,469	0	0	0	0	0	0	0	0	0	0	0	0	0	45.526925	-122.6775	3
218	BEALS MAX METERED APPLIANCE CO	215 NW PARK AVE	1,470	0	0	0	0	0	0	0	0	0	0	0	0	0	45.524723	-122.67939	3
319	CENTURYLINK	707 SW WASHINGTON STE E400	1,471	0	0	0	0	0	0	0	0	0	0	0	0	0	45.520742	-122.67892	3
895	NEUTRAL TANDEM INC	707 SW WASHINGTON ST STE 935	1,471	0	0	0	0	0	0	0	0	0	0	0	0	0	45.520742	-122.67892	3
1313	VERIZON BUSINESS - ORPTLYOR	707 SW WASHINGTON ST	1,471	0	0	0	0	0	0	0	0	0	0	0	0	0	45.520742	-122.67892	3
1314	VERIZON BUSINESS	707 SW WASHINGTON ST STE 300	1,471	0	0	0	0	0	0	0	0	0	0	0	0	0	45.520742	-122.67892	3

				DATABASE														
GIS ID	Facility	Address	Distance to APE (ft)	AST	BROWNFIELDS	DRYCLEANERS	ECSI	ERNS	LUST	RGA LUST	SEMS-ARCHIVE	SPILLS	SPILLS 90	US BROWNFIELDS	UST	VCP	LATITUDE	LONGITUDE	RANK
111	UNKNOWN	WASHINGTON & BROADWAY	1,475		0	0	0	0	0	0	0	0	0	0	0	0	45.520672	-122.67889	3
1007	PARK CLEANFRS	720 NW GLISAN ST	1,477		0	0	0	0	0	0	0	0	0	0	0	0	45.526458	-122.67819	3
166	ANCHOR PROPERTIES	810 SW OAK	1,479		0	0	0	0	0	0	0	0	0	0	1	0	45.522181	-122.67951	3
562	HAROLD S AUTO SERV	432 SE 9TH AVE	1,479		0	0	0	0	0	0	0	0	0	0	0	0	45.519584	-122.65642	3
677	HEATING OIL TANK	926 SE OAK STREET	1,480		0	0	0	0	1	1	0	0	0	0	0	0	45.519926	-122.65604	2
922	NICKEL, VLORA	926 SE OAK ST	1,480		0	0	0	0	0	1	0	0	0	0	0	0	45.519926	-122.65604	3
397	DAVE S AUTOMOTIVE SERVICE	1020 SE PINE	1,481		0	0	0	0	0	0	0	0	0	0	0	0	45.520708	-122.65543	3
856	MIKE S HAT WORKS	711 SE GRAND AVE	1,486		0	0	0	0	0	0	0	0	0	0	0	0	45.517658	-122.661	3
77	UNKNOWN	815 W. BURNSIDE	1,488		0	0	0	0	0	0	0	0	1	0	0	0	45.523223	-122.67959	2
477	FIRESTONE #3561 - 012122	815 W BURNSIDE ST	1,488		0	0	0	0	1	1	0	1	0	0	1	0	45.523223	-122.67959	2
27	UNKNOWN	301 SE MORRISON ST	1,490		0	0	0	1	0	0	0	1	0	0	0	0	45.517456	-122.66256	2
1044	POLICE BLOCK	WEST OF 209 SW OAK	1,490		0	0	0	0	0	0	0	0	0	0	0	0	45.518501	-122.6755	3
912	NEW SYSTEM AUNDRY	1025 NE FLANDERS ST	1,491		0	0	0	0	0	0	0	0	0	0	0	0	45.525825	-122.65535	3
580	HEATING OIL TANK	1040 E BURNSIDE ST	1,495		0	0	0	0	1	1	0	0	0	0	0	0	45.522725	-122.65493	2
693	HIPPO HARDWARE	1040 E BURNSIDE ST	1,495		0	0	0	0	0	1	0	0	0	0	0	0	45.522725	-122.65493	3
135	A T & T	819 SW OAK ST	1,501		0	0	0	0	0	0	0	0	0	0	0	0	45.522595	-122.67962	3
191	AT&T COMMUNICATIONS (OAK ST. BLDG.)	819 SW OAK STREET	1,501		0	0	0	0	0	1	0	0	0	0	0	0	45.522595	-122.67962	3
193	AT&T CORP.	819 SW OAK ST RM 603	1,501		0	0	0	0	0	0	0	0	0	0	0	0	45.522595	-122.67962	3
194	AT&T PORTLAND (ORK037)	819 SW OAK ST	1,501		0	0	0	0	1	0	0	0	0	0	1	0	45.522595	-122.67962	2
195	AT&T WIRELESS PORTLAND	819 SW OAK ST., 4TH FL	1,501		0	0	0	0	0	0	0	0	0	0	0	0	45.522595	-122.67962	3
709	HUCKBA AND HUCKBA	515 E BROADWAY	1,501		0	0	0	0	0	0	0	0	0	0	0	0	45.520583	-122.67894	3
164	AMERIPRISE FINANCIAL/COLUMBIA MANAGEN	121 SW MORRISON ST	1,504		0	0	0	0	0	0	0	0	0	0	0	0	45.517988	-122.6738	3
1006	PARK CLEANERS	728 NW GLISAN	1,504		0	0	0	0	0	0	0	0	0	0	0	0	45.526454	-122.67833	3
254	BRADLEY C C INC	507 SW BROADWAY	1,506		0	0	0	0	0	0	0	0	0	0	0	0	45.520636	-122.679	3
125	317720265 - GREEN DECONSTRUCTION SERVIC	333 SW PARK AVE	1,508		0	0	0	0	0	0	0	0	0	0	0	0	45.521972	-122.67959	3
421	DOWNTOWN CLEANERS & TAILORS	609 SW 3RD AVE	1,510		0	1	0	0	0	0	0	0	0	0	0	0	45.518469	-122.67561	3
398	DAVID EMMITE PHOTOGRAPHY	615 SE ALDER STE 300	1,512		0	0	0	0	0	0	0	0	0	0	0	0	45.518173	-122.65932	3
692	HILLSIDE GARAGE	730 GLISAN	1,513		0	0	0	0	0	0	0	0	0	0	0	0	45.526603	-122.6782	3
948	OBENCHAIN C A MOTOR CO	835 W BURNSIDE	1,518		0	0	0	0	0	0	0	0	0	0	0	0	45.523062	-122.6797	3
1079	PRIDES EXXON	519 NE BROADWAY	1,518		0	0	0	0	0	0	0	0	0	0	0	0	45.527007	-122.67766	3
1263	TROY LAUNDRY	1025 SE PINE	1,520		0	0	0	0	0	0	0	0	0	0	0	0	45.520946	-122.65514	3
339	CITY DRY CLEANER	515 SW BROADWAY ST STE 25	1,521		0	1	0	0	0	0	0	0	0	0	0	0	45.520585	-122.67903	3
880	MULTNOMAH COUNTY HEALTH DEPARTMENT	600 NW 6TH AVENUE	1,522		0	0	0	0	0	0	0	0	0	0	0	0	45.527592	-122.67651	3
426	DRAGER GLENN	759 NW GLISAN	1,524		0	0	0	0	0	0	0	0	0	0	0	0	45.526646	-122.6782	3
567	HAT BOX THE	135 SW MORRISON	1,524		0	0	0	0	0	0	0	0	0	0	0	0	45.517988	-122.67399	3
142	ADAMS EARL	601 6TH	1,526		0	0	0	0	0	0	0	0	0	0	0	0	45.519748	-122.67827	3
65	UNKNOWN	720 SE GRAND AV	1,533		0	0	0	0	0	0	0	1	0	0	0	0	45.517632	-122.66056	2
661	HEATING OIL TANK	720 SE GRAND AVE	1,533		0	0	0	0	1	0	0	0	0	0	0	0	45.517632	-122.66056	2
788	LAND ROVER PORTLAND	720 NE GRAND AVE	1,533		0	0	0	0	0	0	0	0	0	0	0	0	45.517632	-122.66056	3
76	UNKNOWN	815 SE WASHINGTON	1,535		0	0	0	0	0	0	0	0	0	0	0	0	45.518818	-122.65728	3
241	BLOCK 26 - SIZZLER	888 NE MLK JR BLVD	1,536		0	0	0	0	0	1	0	0	0	0	0	0	45.529243	-122.66161	3
673	HEATING OIL TANK	888 NE MLK JR BLVD	1,536		0	0	0	0	1	1	0	0	0	0	0	0	45.529243	-122.66161	2
914	NEW SYSTEM LAUNDRY	432 NE 10TH AVE	1,542		0	0	1	0	0	0	0	0	0	0	1	0	45.526167	-122.65535	2
1096	RAWLINSONS	432 NE 10TH	1,542		0	0	0	0	0	0	0	0	0	0	0	0	45.526167	-122.65535	3
487	FORMER PACIFIC METAL CO FOUNDRY	303 NW PARK AVE	1,547		0	0	0	0	0	0	0	0	0	0	0	0	45.525368	-122.67942	3
751	JOSEPH ANGEL PROPERTY	303 NW PARK AVE	1,547		1	0	1	0	0	0	0	0	0	0	0	1	45.525368	-122.67942	2
987	PACIFIC METAL CO. OREGON DEQ NFRAP LETTI	303 NW PARK	1,547		0	0	0	0	0	0	0	0	0	0	0	0	45.525368	-122.67942	3
130	7TH & ALDER CARDLOCK	635 SE 7TH	1,551		0	0	0	0	1	1	0	0	0	0	1	0	45.518171	-122.65893	2
786	KUHL TERRENCE L	635 SW 7TH AVE	1,551		0	0	0	0	0	0	0	0	0	0	0	0	45.518171	-122.65893	3
843	MEIER & FRANK	621 SW 5TH AV	1,551		0	0	0	0	0	0	0	0	0	0	0	0	45.519194	-122.67764	3
990	PACIFIC PRIDE #260 II	635 SE 7TH AVENUE	1,551		0	0	0	0	0	1	0	0	0	0	0	0	45.518171	-122.65893	3
1026	PETROCARD INC.	635 SE 7TH	1,551		0	0	0	0	0	0	0	0	0	0	0	0	45.518171	-122.65893	3
263	BROADWAY & WASHINGTON PARKING GARAG	601 SW ALDER ST	1,554		0	0	0	0	0	0	0	0	0	0	0	0	45.52	-122.67868	3
399	DAY AND NIGHT AUTO SERVICE	26 NW 9TH AVE	1,555		0	0	0	0	0	0	0	0	0	0	0	0	45.523493	-122.67986	3
1255	TRADE LITHO INC	102 NW 9TH AVE	1,556		0	0	0	0	0	0	0	0	0	0	0	0	45.523864	-122.67987	3
162	AMERICAN MEDICAL RESPONSE NW	1 SE SECOND	1,560		0	0	0	0	0	0	0	0	0	0	0	0	45.517268	-122.66378	3
80	UNKNOWN	900 SE STARK ST.	1,561		0	0	0	0	0	0	0	1	0	0	0	0	45.519208	-122.65648	2

				DATABASE														
GIS ID	Facility	Address	Distance to APE (ft)	AST	BROWNFIELDS	DRYCLEANERS	ECSI	ERNS	LUST	RGA LUST	SEMS-ARCHIVE	SPILLS	SPILLS 90	US BROWNFIELDS	UST	VCP	LATITUDE	LONGITUDE	RANK
1206	STEVENS CLEANERS DYERS AND HATTERS INC	325 SW MORRISON	1,562	0	0	0	0	0	0	0	0	0	0	0	0	0	45.518392	-122.67588	3
346	CITY SUPER SERVICE	628 NW 6TH AVE	1,563	0	0	0	0	0	0	0	0	0	0	0	0	0	45.527717	-122.67652	3
386	CRAFTSMAN LITHOPLATE INC	120 NW 9TH AVE	1,565	0	0	0	0	0	0	0	0	0	0	0	0	0	45.524208	-122.67988	3
919	NEW YORK HAT CO	805 SW STARK	1,565	0	0	0	0	0	0	0	0	0	0	0	0	0	45.521825	-122.67978	3
334	CITY CENTER PARKING	630 SW 3RD	1,566	0	0	0	0	0	0	0	0	0	0	0	1	0	45.518262	-122.67543	3
738	J M C	347 SW MORRISON	1,566	0	0	0	0	0	0	0	0	0	0	0	0	0	45.518455	-122.67613	3
336	CITY CENTER PARKING	811 SW STARK ST	1,567	0	0	0	0	0	0	0	0	0	0	0	1	0	45.52183	-122.67979	3
1285	UNITED STATES BAKERY	329 NE 11TH ST	1,568	0	0	0	0	0	0	0	0	0	0	0	0	0	45.524848	-122.65468	3
144	AL SHELL SERVICE	56 SE MORRISON	1,571	0	0	0	0	0	0	0	0	0	0	0	0	0	45.517215	-122.66542	3
306	CARLS AUTO SERVICE	34 NW 9TH AVE	1,571	0	0	0	0	0	0	0	0	0	0	0	0	0	45.523503	-122.67992	3
332	CITY CENTER PARKING	34 NW 9TH	1,571	0	0	0	0	1	1	0	0	0	0	0	1	0	45.523503	-122.67992	2
869	MORRISON HAT WORKS	217 SW MORRISON	1,571	0	0	0	0	0	0	0	0	0	0	0	0	0	45.518149	-122.67493	3
960	ONE FINANCIAL CENTER	FIRST AND MORRISON ST	1,571	0	0	0	0	1	1	0	0	0	0	0	0	0	45.51773	-122.6736	2
145	ALADDIN CLEANERS AND DYERS	1010 NE GLISAN	1,573	0	0	0	0	0	0	0	0	0	0	0	0	0	45.526509	-122.65548	3
568	HAT BOX THE	177 SW MORRISON	1,576	0	0	0	0	0	0	0	0	0	0	0	0	0	45.518074	-122.67464	3
675	HEATING OIL TANK	910 SE STARK ST	1,576	0	0	0	0	1	0	0	0	0	0	0	0	0	45.519165	-122.65646	2
1147	SCHULTZ WACK WEIR INC	124 NORTHWEST 9TH	1,580	0	0	0	0	0	0	0	0	0	0	0	0	0	45.524217	-122.67994	3
1162	SHULTZ/WARK/WEIR, INC GRAPHIC ARTS	124 NW 9TH	1,580	0	0	0	0	1	1	0	0	0	0	0	0	0	45.524217	-122.67994	2
227	BENCHMARK CONSTRUCTION COMPANY	124 B SE 11TH AVE	1,581	0	0	0	0	0	0	0	0	0	0	0	0	0	45.521981	-122.65461	3
1209	STEVENS HAT WORKS INC	269 MORRISON	1,581	0	0	0	0	0	0	0	0	0	0	0	0	0	45.518178	-122.67524	3
1276	UNION STATION (PORTLAND)	707 - 943 NW NAITO PKWY	1,585	0	0	0	0	0	0	0	0	0	0	0	0	0	45.5174	-122.6726	3
1029	PHOTOS MICHL	731 SE GRAND AVE	1,587	0	0	0	0	0	0	0	0	0	0	0	0	0	45.517405	-122.66083	3
44	UNKNOWN	511 NW BROADWAY	1,588	0	0	0	0	0	0	0	0	0	0	0	0	0	45.526954	-122.67813	3
471	FED BLDG	511 NW BROADWAY, PORTLAND	1,588	0	0	0	0	0	0	0	0	0	0	0	0	0	45.526954	-122.67813	3
1296	USDOT US CUSTOMS SVC	511 NW BROADWAY RM 318	1,588	0	0	0	0	0	0	0	0	0	0	0	0	0	45.526954	-122.67813	3
712	HULME, ROBERT H	221 SE 11TH AVE	1,589	0	0	0	0	1	1	0	0	0	0	0	1	0	45.521334	-122.65471	2
698	HOLMBOE S ART HAT SHOP	712 SW WASHINGTON	1,592	0	0	0	0	0	0	0	0	0	0	0	0	0	45.520667	-122.67939	3
510	GEORGE JOHN	735 SE GRAND AVE	1,595	0	0	0	0	0	0	0	0	0	0	0	0	0	45.517381	-122.66083	3
705	HOWARD JESS L	423 SE 10TH AVE	1,595	0	0	0	0	0	0	0	0	0	0	0	0	0	45.519565	-122.65586	3
735	IRVINGTON WAY SERVICE STATION	561 E BROADWAY	1,595	0	0	0	0	0	0	0	0	0	0	0	0	0	45.520275	-122.67912	3
1	UNKNOWN		1,599	0	0	0	0	0	0	0	1	0	0	0	0	0	45.518101	-122.6751	2
91	UNKNOWN	LABURN RD	1,599	0	0	0	0	0	0	0	1	0	0	0	0	0	45.518101	-122.6751	2
178	ARMORY AUTOMOTIVE SERVICE	333 NW PARK AVE	1,599	0	0	0	0	0	0	0	0	0	0	0	0	0	45.52571	-122.67943	3
569	HAT BOX THE	178 SW MORRISON	1,599	0	0	0	0	0	0	0	0	0	0	0	0	0	45.517877	-122.67433	3
307	CARNEAU BROS	634 SE 7TH AVE	1,602	0	0	0	0	0	0	0	0	0	0	0	0	0	45.518139	-122.65848	3
324	CHRISTENSEN HARRY	1033 NE UNION AVE	1,602	0	0	0	0	0	0	0	0	0	0	0	0	0	45.529568	-122.66191	3
1093	RANDALL CHAS G	426 MORRISON	1,602	0	0	0	0	0	0	0	0	0	0	0	0	0	45.518604	-122.67683	3
86	UNKNOWN	EVERETT AVENUE BETWEEN PARK & 9TH AV	1,604	0	0	0	0	0	0	0	1	0	0	0	0	0	45.525163	-122.67976	2
711	HULL WADE AUTO	1111 NE COUCH ST	1,605	0	0	0	0	0	0	0	0	0	0	0	0	0	45.523671	-122.65449	3
208	BALLOON CLEANERS	435 MORRISON	1,606	0	0	0	0	0	0	0	0	0	0	0	0	0	45.518626	-122.67691	3
303	CARDINAL CLEANERS AND DYERS	1102 SW ASH	1,614	0	0	0	0	0	0	0	0	0	0	0	0	0	45.521435	-122.65458	3
1215	SUNSET GARAGE	572 E BROADWAY	1,619	0	0	0	0	0	0	0	0	0	0	0	0	0	45.520193	-122.67916	3
249	BOORA ARCHITECTS INC	720 SW WASHINGTON ST STE 800	1,620	0	0	0	0	0	0	0	0	0	0	0	0	0	45.520648	-122.6795	3
383	COUNTRY CLUB CLEANERS INC	720 SW WASHINGTON 630	1,620	0	0	0	0	0	0	0	0	0	0	0	0	0	45.520648	-122.6795	3
1013	PDC BLOCK U	BOUNDED BY HOYT, IRVING, 6TH, BROADW	1,620	0	0	0	0	0	0	0	0	0	0	0	0	0	45.5277	-122.677	3
1031	PIERRES BAKERY	1011 SE OAK ST	1,620	0	0	0	0	1	1	0	0	0	0	0	1	0	45.520238	-122.65514	2
1115	RIVER DISTRICT BLOCK U	BLOCK BOUNDED BY NW 6TH/BROADWAY/I	1,620	0	0	1	0	0	0	0	0	0	0	0	0	1	45.5277	-122.677	2
341	CITY LIQUIDATORS	130 SE MORRISON	1,622	0	0	0	0	0	1	0	0	0	0	0	0	0	45.5171	-122.6641	3
594	HEATING OIL TANK	130 SE MORRISON	1,622	0	0	0	0	1	1	0	0	0	0	0	0	0	45.5171	-122.6641	2
1048	PORTLAND BRAKE AND DRUM SERVICE	118 NE 11TH AVE	1,623	0	0	0	0	0	0	0	0	0	0	0	0	0	45.523972	-122.65442	3
1111	RITE AID 5345	622 SW ALDER ST	1,627	0	0	0	0	0	0	0	0	0	0	0	0	0	45.519733	-122.67876	3
870	MORSE AND VANDERWAL	471 MORRISON	1,628	0	0	0	0	0	0	0	0	0	0	0	0	0	45.518727	-122.67728	3
917	NEW YORK HAT CO	310 SW 9TH AVE	1,633	0	0	0	0	0	0	0	0	0	0	0	0	0	45.521704	-122.68002	3
62	UNKNOWN	714 NE OREGON STREET SUITE 200	1,634	0	0	0	0	0	0	0	0	0	0	0	0	0	45.528504	-122.65839	3
267	BROADWAY DYERS AND CLEANERS	626 SW ALDER	1,637	0	0	0	0	0	0	0	0	0	0	0	0	0	45.519748	-122.67882	3
744	JEAN'S PLACE	18 NE 11TH AVE	1,637	0	0	0	0	0	0	0	0	0	0	0	0	0	45.523199	-122.65437	3
516	GERMAN FORMULA	100 NE 11TH AVE	1,638	0	0	0	0	1	1	0	0	0	0	0	1	0	45.523844	-122.65436	2

				DATABASE														
GIS ID	Facility	Address	Distance to APE (ft)	AST	BROWNFIELDS	DRYCLEANERS	ECSI	ERNS	LUST	RGA LUST	SEMS-ARCHIVE	SPILLS	SPILLS 90	US BROWNFIELDS	UST	VCP	LATITUDE	LONGITUDE	RANK
576	HEATING OIL TANK	100 NE 11TH AVE	1,638		0	0	0	0	0	1	0	0	0	0	0	0	45.523844	-122.65436	3
349	CLIFFORD APS	519-535 SE MORRISON STREET	1,643		0	0	0	0	0	1	0	0	0	0	0	0	45.517461	-122.66004	3
650	HEATING OIL TANK	519-535 SE MORRISON STREET	1,643		0	0	0	0	1	1	0	0	0	0	0	0	45.517461	-122.66004	2
74	UNKNOWN	801 SE ALDER	1,648		0	0	0	0	0	0	0	0	0	0	0	0	45.518301	-122.6576	3
965	OREGON AUTO SPRING SERV	920 SE STARK	1,648		0	0	0	0	0	0	0	0	0	0	0	0	45.519163	-122.65607	3
59	UNKNOWN	680 NW FRONT ST.	1,650		0	0	0	0	0	0	0	1	0	0	0	0	45.528499	-122.6735	2
291	BURNSIDE ROCKET BLDG	1111 E BURNSIDE	1,653		0	0	0	0	0	0	0	0	0	0	0	0	45.523086	-122.65431	3
396	DAS	800 NE OREGON ST	1,654		0	0	0	0	0	0	0	0	0	0	0	0	45.528461	-122.65806	3
494	FRANZ BAKERY	340 NE 11TH AVE	1,654		0	0	0	0	1	1	0	0	0	0	1	0	45.524894	-122.65435	2
626	HEATING OIL TANK	340 NE 11TH AVE	1,654		0	0	0	0	0	1	0	0	0	0	0	0	45.524894	-122.65435	3
955	OHA/PHD	800 NE OREGON ST STE 640	1,654		0	0	0	0	0	0	0	0	0	0	0	0	45.528461	-122.65806	3
966	OREGON BOARD OF PHARMACY	800 NE OREGON ST NO 9	1,654		0	0	0	0	0	0	0	0	0	0	0	0	45.528461	-122.65806	3
1284	UNITED STATES BAKERY (FRANZ) HOT	340 NE 11TH AVE	1,654		0	0	0	0	0	1	0	0	0	0	0	0	45.524894	-122.65435	3
412	DILORETO ARCHITECTS LLC	525 NE OREGON ST STE 310	1,655		0	0	0	0	0	0	0	0	0	0	0	0	45.528872	-122.65999	3
610	HEATING OIL TANK	238 NW 9TH AVE	1,655		0	0	0	0	1	0	0	0	0	0	0	0	45.524879	-122.68008	2
653	HEATING OIL TANK	525 NE OREGON ST	1,655		0	0	0	0	1	1	0	0	0	0	0	0	45.528872	-122.65999	2
1235	THE FORUM BUILDING	525 NE OREGON ST	1,655		0	0	0	0	0	1	0	0	0	0	0	0	45.528872	-122.65999	3
696	HOLLADAY CLEANERS	590 E BROADWAY	1,657		0	0	0	0	0	0	0	0	0	0	0	0	45.520072	-122.67923	3
1374	WOOLACH BROS	106 SE 11TH AVE	1,658		0	0	0	0	0	0	0	0	0	0	0	0	45.521979	-122.65431	3
48	UNKNOWN	527 SE MORRISON #303	1,660		0	0	0	0	0	0	0	1	0	0	0	0	45.51728	-122.66048	2
350	CLIFFORD HOTEL	527 SE MORRISON # 303	1,660		0	0	0	0	0	0	0	0	1	0	0	0	45.51728	-122.66048	2
1301	USWCOM UTILITY HOLE 163	INTR NW PARK AVE & COUCH ST UH	1,660		0	0	0	0	0	0	0	0	0	0	0	0	45.523601	-122.68027	3
1025	PETER S HAT WORKS	504 SW PARK AVE	1,661		0	0	0	0	0	0	0	0	0	0	0	0	45.520867	-122.6798	3
407	DEPOT AUTOMOTIVE SERVICE	623 NW HOYT	1,662		0	0	0	0	0	0	0	0	0	0	0	0	45.527387	-122.67789	3
1042	PLYMOUTH GARAGE	581 IRVING	1,663		0	0	0	0	0	0	0	0	0	0	0	0	45.528059	-122.67642	3
1239	THOEN TRUCK RENTALS	526 SE 9TH	1,663		0	0	0	0	1	1	0	0	0	0	1	0	45.518859	-122.65642	2
507	GENERAL AUTO BUILDING LLC	411 NW PARK AVE	1,664		0	0	0	0	0	1	0	0	0	0	0	0	45.52608	-122.67944	3
631	HEATING OIL TANK	411 NW PARK AVE	1,664		0	0	0	0	1	1	0	0	0	0	0	0	45.52608	-122.67944	2
245	BLOCK U	625 NW HOYT STREET	1,667		0	0	0	0	0	0	0	0	0	0	1	0	45.527387	-122.67792	3
408	DEPOT AUTOMOTIVE SERVICE	625 NW HOYT	1,667		0	0	0	0	0	0	0	0	0	0	0	0	45.527387	-122.67792	3
1207	STEVENS CLEANERS INC	726 SW 4TH AVE	1,667		0	0	0	0	0	0	0	0	0	0	0	0	45.518298	-122.67657	3
187	ASH CREEK PRESS INC	33 NW 9TH AVE	1,668		0	0	0	0	0	0	0	0	0	0	0	0	45.523556	-122.6803	3
750	JONES PACKARD SERVICE INC	33 NW 9TH AVE	1,668		0	0	0	0	0	0	0	0	0	0	0	0	45.523556	-122.6803	3
143	AL S SHELL SERVICE	830 SE WATER AVE	1,669		0	0	0	0	0	0	0	0	0	0	0	0	45.516941	-122.66574	3
1190	SPIKES AUTO UPHOLSTERY BUILDING (FORMEF	726 SE 6TH AVE.	1,670		0	0	1	0	0	0	0	0	0	0	0	1	45.517583	-122.65948	2
1191	SPIKES UPHOLSTERY BUILDING (FORMER)	726 SE 6TH AVE.	1,670		0	0	0	0	0	0	0	0	0	0	0	0	45.517583	-122.65948	3
1251	TOURIST GARAGE	726 SE 6TH AVE	1,670		0	0	0	0	0	0	0	0	0	0	0	0	45.517583	-122.65948	3
366	COMMODORE CLEANERS	527 MORRISON	1,675		0	0	0	0	0	0	0	0	0	0	0	0	45.518878	-122.67786	3
733	IRVINGTON AUTO SERVICE INC	601 E BROADWAY	1,677		0	0	0	0	0	0	0	0	0	0	0	0	45.520017	-122.67927	3
913	NEW SYSTEM LAUNDRY	1101 NE FLANDERS	1,679		0	0	0	0	0	0	0	0	0	0	0	0	45.525825	-122.65457	3
197	AUTO PARTS STORE	809 NW FLANDERS ST	1,681		0	0	0	0	0	0	0	0	0	0	0	0	45.525999	-122.67958	3
353	COHEN PROPERTY	809 NW FLANDERS STREET	1,681		0	0	0	0	1	1	0	0	0	0	0	0	45.525999	-122.67958	2
445	ENERGY, DEPARTMENT OF	P. O. BOX 3621	1,682		0	0	0	0	0	0	0	0	0	0	0	0	45.52738	-122.67802	3
902	NEW CINGULAR WIRELESS PCS, LLC - USID121	700 SW 5TH AVE	1,685		0	0	0	0	0	0	0	0	0	0	0	0	45.518631	-122.67747	3
400	DAY AND NIGHT AUTO SERVICE	7 NW 9TH AVE	1,686		0	0	0	0	0	0	0	0	0	0	0	0	45.523142	-122.68036	3
480	FLETCHER FARR AYOTTE	708 SW 3RD AVE STE 200	1,686		0	0	0	0	0	0	0	0	0	0	0	0	45.517918	-122.67543	3
969	OREGON ENGRAVING & RUBBER PLATES	31 NW 9TH AVE	1,686		0	0	0	0	0	0	0	0	0	0	0	0	45.523553	-122.68037	3
177	ARMORY AUTOMOTIVE SERVICE	115 NW 9TH AVE	1,688		0	0	0	0	0	0	0	0	0	0	0	0	45.523991	-122.68038	3
285	BURNS BROS INC	516 SE MORRISON STE 1200	1,688		0	0	0	0	0	0	0	0	0	0	0	0	45.517172	-122.66058	3
547	GREYHOUND TANKS	NW IRVING ST BTWN 5TH & 6TH AVE	1,688		0	0	0	0	0	0	0	0	0	0	0	0	45.528071	-122.67661	3
205	AVOLIO MOTOR SERVICE	1118 NE DAVIS ST	1,691		0	0	0	0	0	0	0	0	0	0	0	0	45.524203	-122.65415	3
593	HEATING OIL TANK	125 NW 9TH AVE	1,693		0	0	0	0	1	1	0	0	0	0	0	0	45.524128	-122.68039	2
887	NAKATA, HARRY	125 NW 9TH AVE	1,693		0	0	0	0	0	1	0	0	0	0	0	0	45.524128	-122.68039	3
1355	WEST SIDE AUTO BODY & PAINT INC	125 NW 9TH AVE	1,693		0	0	0	0	0	0	0	0	0	0	0	0	45.524128	-122.68039	3
951	OCONNOR G D	549 MORRISON	1,695		0	0	0	0	0	0	0	0	0	0	0	0	45.518939	-122.67808	3
1333	WALLACE SIDNEY	749 1ST	1,696		0	0	0	0	0	0	0	0	0	0	0	0	45.517412	-122.67379	3
327	CITIZENS GRAPHIC ARTS	709 SOUTHEAST 7TH AVENUE	1,706		0	0	0	0	0	0	0	0	0	0	0	0	45.517764	-122.65876	3

				DATABASE														
GIS ID	Facility	Address	Distance to APE (ft)	AST	BROWNFIELDS	DRYCLEANERS	ECSI	ERNS	LUST	RGA LUST	SEMS-ARCHIVE	SPILLS	SPILLS 90	US BROWNFIELDS	UST	VCP	LATITUDE	LONGITUDE	RANK
473	FEDERAL RESERVE BANK OF SAN	915 SW STARK ST	1,709		0	0	0	0	0	1	0	0	0	0	0	0	45.522039	-122.68039	3
565	HARSH INVESTMENT PROPERTY	915 SW STARK ST	1,709		0	0	0	0	1	0	0	0	0	0	1	0	45.522039	-122.68039	2
1198	STARK STREET SUPER SERVICE	907 SW STARK	1,711		0	0	0	0	0	0	0	0	0	0	0	0	45.521991	-122.68039	3
288	BURNS BROTHERS TRAVEL STOP	INTERSTATE 80 EXIT 29	1,713		0	0	0	0	0	0	0	0	0	0	0	0	45.517201	-122.6602	3
1032	PIONEER COURTHOUSE	520 SW MORRISON	1,718		0	0	0	0	0	0	0	0	0	0	0	0	45.518898	-122.67815	3
1068	PORTLAND PRECISION INSTRUMENTS	1111 SE PINE STREET	1,721		0	0	0	0	0	0	0	0	0	0	0	0	45.520951	-122.65432	3
1282	UNITED REFRIGERATION INC	1527 SE SCHILLER ST	1,721		0	0	0	0	0	0	0	0	0	0	0	0	45.519567	-122.65525	3
706	HOWATT FRED J	575 MORRISON	1,723		0	0	0	0	0	0	0	0	0	0	0	0	45.519011	-122.67835	3
522	GLADYSCHILD, KAREN	1122 SE ANKENY ST	1,724		0	0	0	0	0	1	0	0	0	0	0	0	45.52201	-122.65405	3
587	HEATING OIL TANK	1122 SE ANKENY STREET	1,724		0	0	0	0	1	1	0	0	0	0	0	0	45.52201	-122.65405	2
1125	ROUSE PORTLAND INC PIONEER PLACE EXT	750 SW 4TH	1,727		0	0	0	0	0	0	0	0	0	0	0	0	45.518147	-122.67666	3
64	UNKNOWN	719 SW ADLER	1,729		0	0	0	0	0	0	0	0	0	0	0	0	45.52019	-122.67965	3
427	DUKE S PARK AVENUE SERVICE STATION	804 NW GLISAN ST	1,739		0	0	0	0	0	0	0	0	0	0	0	0	45.526398	-122.67951	3
116	UNKNOWN	WILLAMETTE RIVER 300 YDS DOWNSTREAM	1,740		0	0	0	0	0	0	0	1	0	0	0	0	45.529089	-122.671	2
151	ALLISON ALEX A	829 SE WATER AVE	1,741		0	0	0	0	0	0	0	0	0	0	0	0	45.516738	-122.6659	3
189	ASSOCIATED HOSE PRODUCTS INCORPORATED	801 SOUTHEAST ALDER STREET	1,741		0	0	0	0	0	0	0	0	0	0	0	0	45.517985	-122.65767	3
203	AUTOMOTIVE SERVICE CO	223 NW 9TH AVE	1,743		0	0	0	0	0	0	0	0	0	0	0	0	45.524911	-122.68042	3
503	GARMENT CLEANERS	923 SW OAK	1,743		0	0	0	0	0	0	0	0	0	0	0	0	45.522802	-122.68057	3
68	UNKNOWN	729 SW ALDER	1,748		0	0	0	0	0	0	0	0	0	0	0	0	45.520364	-122.67986	3
970	OREGON LAUNDER COIN CORP	729 SW ALDER	1,748		0	0	0	0	0	0	0	0	0	0	0	0	45.520364	-122.67986	3
1064	PORTLAND HATTERS AND CLEANERS	933 SW STARK	1,748		0	0	0	0	0	0	0	0	0	0	0	0	45.522029	-122.68054	3
204	AUTOMOTIVE SERVICE CO	917 NW EVERETT	1,749		0	0	0	0	0	0	0	0	0	0	0	0	45.52519	-122.68034	3
628	HEATING OIL TANK	400 NE 11TH AVE	1,751		0	0	0	0	1	1	0	0	0	0	0	0	45.525982	-122.65435	2
1108	RHODES BAKERY EQUIPMENT CO	400 NE 11TH AVE	1,751		0	0	0	0	0	1	0	0	0	0	0	0	45.525982	-122.65435	3
292	BUSCHER LEWIS-BUCKLER	712 SE 7TH AVE	1,752		0	0	0	0	0	0	0	0	0	0	0	0	45.517713	-122.65842	3
100	UNKNOWN	SE GRAND & MORRISON	1,754		0	0	0	0	0	0	0	0	0	0	0	0	45.517039	-122.66035	3
209	BANKHEAD AND CORNWELL INC	936 NW COUCH	1,754		0	0	0	0	0	0	0	0	0	0	0	0	45.523647	-122.68064	3
360	COLUMBIA HIGHWAY GARAGE	1157 NE SANDY BLVD	1,756		0	0	0	0	0	0	0	0	0	0	0	0	45.522571	-122.65391	3
810	LINDY S ALCAZAR SERVICE STATION	1156 SANDY BLVD	1,756		0	0	0	0	0	0	0	0	0	0	0	0	45.522571	-122.65391	3
868	MORRIS HOTEL CLEANERS	939 SW STARK	1,757		0	0	0	0	0	0	0	0	0	0	0	0	45.522042	-122.68058	3
1193	SRG PARTNERSHIP PC	621 SW MORRISON STE 200	1,759		0	0	0	0	0	0	0	0	0	0	0	0	45.519382	-122.67902	3
1248	TIP TOP TAILORS	409 SW 9TH AVE	1,759		0	0	0	0	0	0	0	0	0	0	0	0	45.521305	-122.6804	3
1280	UNITED GAS CORP OF WASH	621 SW MORRISON	1,759		0	0	0	0	0	0	0	0	0	0	0	0	45.519382	-122.67902	3
1341	WATERLEAF ARCHITECTURE & INTERIORS	621 SW MORRISON ST STE 125	1,759		0	0	0	0	0	0	0	0	0	0	0	0	45.519382	-122.67902	3
1051	PORTLAND COMMUNITY COLLEGE CAMPUSES	722 SW 2ND AVE	1,761		0	0	0	0	0	0	0	0	0	0	0	0	45.517465	-122.67457	3
1081	PROPERTIES II	722 S.W. SECOND AVENUE	1,761		0	0	0	0	0	0	0	0	0	0	0	0	45.517465	-122.67457	3
1157	SHEASLY ART AUTO SERVICE	111 NE 12TH AVE	1,764		0	0	0	0	0	0	0	0	0	0	0	0	45.523796	-122.65387	3
46	UNKNOWN	519 SW PARK	1,766		0	0	0	0	0	0	0	0	0	0	0	0	45.520792	-122.6802	3
513	GEORGE S TUNE UP	925 NW EVERETT	1,766		0	0	0	0	0	0	0	0	0	0	0	0	45.525188	-122.68041	3
517	GERMAN FORMULA	135 NE 12TH AVE	1,766		0	0	0	0	0	0	0	0	0	0	0	0	45.524184	-122.65386	3
534	GRAND & BENEDICTS BLDG	111 SE BELMONT	1,774		0	0	0	0	1	1	0	0	0	0	0	0	45.516681	-122.66449	2
54	UNKNOWN	606 SE 9TH AVE	1,783		0	0	0	0	0	0	0	1	0	0	0	0	45.518419	-122.65643	2
690	HILLS & ASSOCIATES	812 SW WASHINGTON STREET SUITE 1250	1,786		0	0	0	0	0	0	0	0	0	0	0	0	45.520869	-122.68032	3
691	HILLS DESIGN GROUP	812 SW WASHINGTON ST STE 1250	1,786		0	0	0	0	0	0	0	0	0	0	0	0	45.520869	-122.68032	3
752	JOY THE TAILOR	617 SE MORRISON	1,790		0	0	0	0	0	0	0	0	0	0	0	0	45.517362	-122.6591	3
67	UNKNOWN	729 NE OREGON ST	1,792		0	0	0	0	0	0	0	1	0	0	0	0	45.528819	-122.65788	2
933	NORTHWEST MEDICAL	1010 SE STARK	1,792		0	0	0	0	0	0	0	0	0	0	0	0	45.519208	-122.65528	3
1359	WHITE POWDER	729 NE OREGON ST BLOCK	1,792		0	0	0	0	0	0	0	0	0	0	0	0	45.528819	-122.65788	3
1376	WORLD TRADE CENTER	UNKNOWN	1,793		0	0	0	0	0	0	0	0	0	0	0	0	45.5171	-122.6737	3
140	ACS CABLE SYSTEMS INC	918 SW STARK ST	1,795		0	0	0	0	0	0	0	0	0	0	0	0	45.521868	-122.6807	3
854	MEYER FRED VISTA LAUNDRY	371 SW YAMHILL	1,796		0	0	0	0	0	0	0	0	0	0	0	0	45.517913	-122.6766	3
358	COLISEUM TIRE & SERVICE CENTER #5320	916 NE GRAND AVE	1,797		0	0	0	0	1	1	0	0	0	0	1	0	45.529532	-122.66042	2
410	DIAMOND PARKING INC	330 SW 10TH	1,799		0	0	0	0	1	1	0	0	0	0	1	0	45.522511	-122.68078	2
512	GEORGE S TUNE UP	330 SW 10TH AVE	1,799		0	0	0	0	0	0	0	0	0	0	0	0	45.522511	-122.68078	3
1303	USWEST - DOWNTOWN MAINTENANCE - 0107	330 SW 10TH	1,799		0	0	0	0	0	0	0	0	0	0	1	0	45.522511	-122.68078	3
978	OSTLIND MOTOR MACHINE WORKS	931 NW DAVIS	1,801		0	0	0	0	0	0	0	0	0	0	0	0	45.52455	-122.68075	3
1127	ROY CLEANERS	625 SE MORRISON	1,801		0	0	0	0	0	0	0	0	0	0	0	0	45.517362	-122.65902	3

				DATABASE														
GIS ID	Facility	Address	Distance to APE (ft)	AST	BROWNFIELDS	DRYCLEANERS	ECSI	ERNS	LUST	RGA LUST	SEMS-ARCHIVE	SPILLS	SPILLS 90	US BROWNFIELDS	UST	VCP	LATITUDE	LONGITUDE	RANK
58	UNKNOWN	629 SE MORRISON ST	1,802		0	0	0	0	0	0	0	0	0	0	0	0	45.517362	-122.65901	3
1121	ROSEWAY SERVICE STATION	1139 SANDY BLVD	1,804		0	0	0	0	0	0	0	0	0	0	0	0	45.522831	-122.65372	3
180	ARMSTRONG REPAIR SHOP	943 SW OAK	1,806		0	0	0	0	0	0	0	0	0	0	0	0	45.522865	-122.68082	3
697	HOLLYWOOD CLEANERS	1141 SANDY BLVD	1,807		0	0	0	0	0	0	0	0	0	0	0	0	45.522843	-122.65371	3
179	ARMORY AUTOMOTIVE SVC	100 NW 10TH AVENUE	1,809		0	0	0	0	1	0	0	0	0	0	1	0	45.523844	-122.68086	2
792	LASBY BRAKE AND AXLE CO	935 NW DAVIS	1,809		0	0	0	0	0	0	0	0	0	0	0	0	45.52455	-122.68078	3
863	MONTE SHELTON MOTOR CO (ARMORY AUTO	100 NW 10TH AVE	1,809		0	0	0	0	0	1	0	0	0	0	0	0	45.523844	-122.68086	3
21	UNKNOWN	21ST SE BELMONT	1,810		0	0	0	0	0	0	0	0	0	0	0	0	45.516558	-122.66559	3
148	ALCO INVESTMENT COMPANY	921 SW WASHINGTON ST	1,813		0	0	0	0	0	0	0	0	0	0	0	0	45.521538	-122.68069	3
192	AT&T CORP	921 SW WASHINGTON ST	1,813		0	0	0	0	0	0	0	0	0	0	0	0	45.521538	-122.68069	3
731	INTEGRA TELECOM	921 SW WASHINGTON STE 410	1,813		0	0	0	0	0	0	0	0	0	0	0	0	45.521538	-122.68069	3
801	LEVEL 3 COMMUNICATIONS INC	921 SW WASHINGTON T-200	1,813		0	0	0	0	0	0	0	0	0	0	0	0	45.521538	-122.68069	3
873	MOUNT HOOD RAILWAY CO	921 SW WASHINGTON ST STE 727	1,813		0	0	0	0	0	0	0	0	0	0	0	0	45.521538	-122.68069	3
1035	PITTOCK BLOCK OFFICE BLDG	921 SW WASHINGTON ST	1,813		0	0	0	0	0	0	0	0	0	0	0	0	45.521538	-122.68069	3
1084	PT CABLE PORTLAND GOC	921 SW WASHINGTON ST STE 452	1,813		0	0	0	0	0	0	0	0	0	0	0	0	45.521538	-122.68069	3
1236	THE PITTOCK BLOCK BUILDING	921 SW WASHINGTON ST	1,813		0	0	0	0	0	0	0	0	0	0	1	0	45.521538	-122.68069	3
1322	VERIZON WIRELESS	921 SW WASHINGTON	1,813		0	0	0	0	0	0	0	0	0	0	0	0	45.521538	-122.68069	3
273	BROWN L M	634 SE MORRISON	1,815		0	0	0	0	0	0	0	0	0	0	0	0	45.517174	-122.65936	3
395	DANLEY C H SERVICE STATION	207 NE 12TH AVE	1,815		0	0	0	0	0	0	0	0	0	0	0	0	45.524595	-122.65368	3
1037	PITTS SHELL	215 NE 12TH	1,816		0	0	0	0	0	0	0	0	0	0	0	0	45.524644	-122.65368	3
199	AUTO SERVICE STATION	836 SE UNION AVE	1,817		0	0	0	0	0	0	0	0	0	0	0	0	45.516613	-122.6617	3
1338	WARREN HOLT W	122 NW 10TH AVE	1,822		0	0	0	0	0	0	0	0	0	0	0	0	45.524189	-122.68089	3
1372	WONG FAMILY LIMITED PARTNERSHIP	201-213 SE 12TH / 1124-1130 SE ASH	1,828		0	0	0	0	0	0	0	0	0	0	0	0	45.521199	-122.6538	3
1194	ST. FRANCIS CHURCH	1131 SE OAK STREET	1,835		0	0	0	0	0	0	0	0	0	0	0	0	45.520373	-122.65413	3
302	CAPTAINS NAUTICAL SUPPLY	138 NW 10TH AVE	1,838		0	0	0	0	0	0	0	0	0	0	0	0	45.524205	-122.68095	3
1033	PIONEER PLACE REDEVELOP PROJ PKG LT 41	SW 3RD & YAMHILL	1,838		0	0	0	0	0	0	0	0	0	0	0	0	45.517583	-122.67589	3
588	HEATING OIL TANK	1133 W BURNSIDE (IN STREET)	1,839		0	0	0	0	1	1	0	0	0	0	0	0	45.522999	-122.68095	2
124	317718787 - TJ TAYLOR LLC	810 SW 2ND AVE	1,843		0	0	0	0	0	0	0	0	0	0	0	0	45.517311	-122.67484	3
504	GARMENT THE	362 YAMHILL	1,843		0	0	0	0	0	0	0	0	0	0	0	0	45.517754	-122.67655	3
1324	VIADUCT GARAGE	1134 SANDY BLVD	1,843		0	0	0	0	0	0	0	0	0	0	0	0	45.522783	-122.65357	3
437	EAST SIDE TIRE & BATTERY CO	734 SE 7TH	1,846		0	0	0	0	0	0	0	0	0	0	0	0	45.517456	-122.65836	3
566	HARVEST STATES COOP	811 SW FRONT AVE STE 610	1,848		0	0	0	0	0	0	0	0	0	0	0	0	45.516743	-122.67303	3
1316	VERIZON WIRELESS - EASY HD (ID:36869)	921 SW WASHINGTON	1,848		0	0	0	0	0	0	0	0	0	0	0	0	45.521375	-122.68078	3
827	MARCUS SAM	387 YAMHILL	1,849		0	0	0	0	0	0	0	0	0	0	0	0	45.517822	-122.6768	3
6	UNKNOWN	110 NE 12TH ST.	1,851		0	0	0	0	0	0	0	1	0	0	0	0	45.523746	-122.65353	2
945	OAK AND TENTH AVENUE GARAGE	324 SW 10TH AVE	1,853		0	0	0	0	0	0	0	0	0	0	0	0	45.522795	-122.681	3
1153	SERVICE TIRE CO	322 SW 10TH	1,853		0	0	0	0	0	0	0	0	0	0	0	0	45.522797	-122.681	3
255	BRENNAN S AUTOMOTIVE SERVICE	340 SW 10TH AVE	1,854		0	0	0	0	0	0	0	0	0	0	0	0	45.522379	-122.68099	3
807	LIBRARY GARAGE INC	420 YAMHILL	1,859		0	0	0	0	0	0	0	0	0	0	0	0	45.517913	-122.67713	3
1334	WALT'S SHELL STATION	710 8TH ST	1,859		0	0	0	0	0	1	0	0	0	0	0	0	45.517639	-122.65762	3
469	FASPEC BRITISH PARTS	1036 SE STARK ST	1,861		0	0	0	0	1	1	0	0	0	0	1	0	45.519208	-122.65494	2
1054	PORTLAND FIREHOUSE 7 (FORMER)	1036 SE STARK ST	1,861		0	0	0	0	0	1	0	0	0	0	0	0	45.519208	-122.65494	3
441	EDWARD S TIRE SHOP	415 BELMONT	1,872		0	0	0	0	0	0	0	0	0	0	0	0	45.516466	-122.66163	3
835	MAX S AUTO REPAIR	924 NW FLANDERS ST	1,872		0	0	0	0	0	0	0	0	0	0	0	0	45.52571	-122.68059	3
1200	STASTNYBRUN ARCHITECTS INC	813 SW ALDER ST STE 200	1,873		0	0	0	0	0	0	0	0	0	0	0	0	45.52053	-122.6805	3
809	LINDIS SERVICE	1221 E BURNSIDE	1,876		0	0	0	0	0	0	0	0	0	0	0	0	45.522954	-122.65344	3
229	BERG BROS INC	86 10TH	1,882		0	0	0	0	0	0	0	0	0	0	0	0	45.523606	-122.68114	3
901	NEW CINGULAR WIRELESS PCS LLC	555 NW PARK AVE	1,882		0	0	0	0	0	0	0	0	0	0	0	0	45.526899	-122.6797	3
1023	PERSONAL SERVICE GARAGE	88 10TH	1,882		0	0	0	0	0	0	0	0	0	0	0	0	45.52362	-122.68114	3
337	CITY CENTER PARKING LTD	715 SW MORRISON	1,883		0	0	0	0	0	0	0	0	0	0	0	0	45.519603	-122.67985	3
842	MEDICAL ARTS GARAGE	209 10TH	1,883		0	0	0	0	0	0	0	0	0	0	0	0	45.522862	-122.68112	3
857	MILLER AND BRUHN	85 10TH	1,883		0	0	0	0	0	0	0	0	0	0	0	0	45.522932	-122.68112	3
894	NEL S STUDEBAKER SERVICE	215 10TH	1,883		0	0	0	0	0	0	0	0	0	0	0	0	45.522858	-122.68112	3
701	HOOVER RUG AND UPHOLSTERY CLEANERS	206 NE 12TH AVE	1,885		0	0	0	0	0	0	0	0	0	0	0	0	45.524646	-122.65341	3
734	IRVINGTON S GREASING STATION	701 E BROADWAY	1,887		0	0	0	0	0	0	0	0	0	0	0	0	45.51935	-122.67962	3
1047	PORTLAND BOTTLING COMPANY	234 NE 12TH AVE	1,888		0	0	0	0	0	0	0	0	0	0	0	0	45.524761	-122.65341	3
804	LEWIS BROS MEATS	1005 SE WASHINGTON ST	1,890		0	0	0	0	1	1	0	0	0	0	1	0	45.518813	-122.65525	2

				DATABASE														
GIS ID	Facility	Address	Distance to APE (ft)	AST	BROWNFIELDS	DRYCLEANERS	ECSI	ERNS	LUST	RGA LUST	SEMS-ARCHIVE	SPILLS	SPILLS 90	US BROWNFIELDS	UST	VCP	LATITUDE	LONGITUDE	RANK
150	ALLIANCE TIRE INC	333 SW 10TH AVE	1,894	0	0	0	0	0	0	0	0	0	0	0	0	0	45.522771	-122.68116	3
390	CUMMINGS TIRE CO	380 BELMONT	1,894	0	0	0	0	0	0	0	0	0	0	0	0	0	45.516368	-122.66206	3
838	MC CORD GAROLD L	333 SW 10TH AVE	1,894	0	0	0	0	0	0	0	0	0	0	0	0	0	45.522771	-122.68116	3
61	UNKNOWN	701 SW 6TH	1,898	0	0	0	0	0	0	0	0	0	0	0	0	0	45.518804	-122.67902	3
668	HEATING OIL TANK	820 SE ALDER ST	1,902	0	0	0	0	1	0	0	0	0	0	0	0	0	45.517747	-122.65699	2
275	BROWNE, CHELSEA	114 SE 12TH AVE	1,903	0	0	0	0	0	1	0	0	0	0	0	0	0	45.521887	-122.65336	3
589	HEATING OIL TANK	114 SE 12TH AVE	1,903	0	0	0	0	1	1	0	0	0	0	0	0	0	45.521887	-122.65336	2
1019	PENDLETON FLOUR MILLS LLC	811 SW NAITO PARKWAY STE 820	1,903	0	0	0	0	0	0	0	0	0	0	0	0	0	45.516661	-122.67332	3
401	DE LUXE MOTOR SERVICE	521 SE BELMONT	1,905	0	0	0	0	0	0	0	0	0	0	0	0	0	45.516553	-122.66054	3
224	BELMONT MODERA	818 SE 6TH AVENUE	1,906	0	0	0	0	0	0	0	0	0	0	0	0	0	45.516849	-122.65948	3
1319	VERIZON WIRELESS - THE CLEARING (ID:2140	330 SW YAMHILL ST	1,906	0	0	0	0	0	0	0	0	0	0	0	0	0	45.517552	-122.6765	3
551	GTE-LLOYD CENTER SWITCHING SITE	827 NE OREGON ST	1,908	0	0	0	0	0	0	0	0	0	0	0	0	0	45.528812	-122.65692	3
858	MILLER C KENNETH	406 SE BELMONT	1,908	0	0	0	0	0	0	0	0	0	0	0	0	0	45.516358	-122.66171	3
975	OREGON SQUARE	827 NE OREGON ST	1,908	0	0	0	0	0	0	0	0	0	0	0	1	0	45.528812	-122.65692	3
99	UNKNOWN	SE BELMONT & GRAND	1,909	0	0	0	0	0	0	0	0	1	0	0	0	0	45.516495	-122.66077	2
554	HALLADAY F R	410 BELMONT	1,910	0	0	0	0	0	0	0	0	0	0	0	0	0	45.516358	-122.66167	3
779	KING S AUTOMOTIVE SERVICE	414 BELMONT	1,911	0	0	0	0	0	0	0	0	0	0	0	0	0	45.516358	-122.66163	3
1040	PLAZA CLEANERS	909 NW EVERETT ST	1,911	0	1	0	0	0	0	0	0	0	0	0	0	0	45.525625	-122.6808	3
533	GRAHAM MOTOR CAR CO	434 BELMONT	1,919	0	0	0	0	0	0	0	0	0	0	0	0	0	45.51636	-122.66142	3
414	DIRECTORS BUILDING PARKING GARAGE	808 SW THIRD	1,921	0	0	0	0	0	0	0	0	0	0	0	0	0	45.517319	-122.67577	3
564	HARSH INVESTMENT PROPERTIES BLDG	808 SW 3RD AVE	1,921	0	0	0	0	0	1	0	0	0	0	0	0	0	45.517319	-122.67577	3
667	HEATING OIL TANK	808 SW 3RD AVE	1,921	0	0	0	0	1	1	0	0	0	0	0	0	0	45.517319	-122.67577	2
236	BISSELL AND INMAN	440 BELMONT	1,922	0	0	0	0	0	0	0	0	0	0	0	0	0	45.51636	-122.66136	3
69	UNKNOWN	750 NW HOYT ST.	1,923	0	0	0	0	0	0	0	0	1	0	0	0	0	45.527236	-122.67953	2
159	AMERICAN GARAGE	444 BELMONT	1,923	0	0	0	0	0	0	0	0	0	0	0	0	0	45.516363	-122.66132	3
133	A AND F AUTO SERVICE	431 NW 9TH AVE	1,926	0	0	0	0	0	0	0	0	0	0	0	0	0	45.526345	-122.6804	3
1317	VERIZON WIRELESS - LIVING_ROOM (ID:22758	720 SW BROADWAY	1,926	0	0	0	0	0	0	0	0	0	0	0	0	0	45.519184	-122.67963	3
1283	UNITED SALAD CO. (GARAGE)	939 SE ALDER	1,929	0	0	0	0	0	0	0	0	0	0	0	1	0	45.518058	-122.65616	3
658	HEATING OIL TANK	626 SW PARK AVE	1,932	0	0	0	0	1	1	0	0	0	0	0	0	0	45.519817	-122.68026	2
959	OMAR ATTIA PROPERTIES LLC	626 SW PARK AVE	1,932	0	0	0	0	0	1	0	0	0	0	0	0	0	45.519817	-122.68026	3
348	CLEANSCAPES INC	818 SW 3RD AVE	1,934	0	0	0	0	0	0	0	0	0	0	0	0	0	45.517297	-122.67585	3
1381	YAMHILL AUTO SERVICE	543 YAMHILL	1,936	0	0	0	0	0	0	0	0	0	0	0	0	0	45.518253	-122.67838	3
1177	SNOWFLAKE LAUNDRY	480 BELMONT	1,939	0	0	0	0	0	0	0	0	0	0	0	0	0	45.516377	-122.66094	3
78	UNKNOWN	840 SW NAITO PARKWAY	1,940	0	0	0	0	0	0	0	0	1	0	0	0	0	45.516457	-122.67295	2
201	AUTO WHEEL SERVICE	330 NW 10TH AVE	1,944	0	0	0	0	0	0	0	0	0	0	0	0	0	45.525498	-122.681	3
1014	PEACOCK CLEANERS & LEA CARE	403 SW 10TH	1,945	0	1	0	0	0	0	0	0	0	0	0	0	0	45.521868	-122.68129	3
225	BELMONT PROPERTIES LLC	115 SE YAMHILL ST	1,953	0	0	0	0	0	1	0	0	0	0	0	0	0	45.516192	-122.66426	3
374	CONSOLIDATED ELEC. DISTRIBUTORS WAREHO	111-115 SE YAMHILL ST.	1,953	0	0	1	0	0	0	0	0	0	0	0	0	0	45.516192	-122.66426	2
591	HEATING OIL TANK	115 SE YAMHILL ST	1,953	0	0	0	0	1	1	0	0	0	0	0	0	0	45.516192	-122.66426	2
453	ESTATE OF GERALDINE ROSE	341 SW 10TH AVE	1,954	0	0	0	0	1	1	0	0	0	0	0	1	0	45.522337	-122.68138	2
997	PANARAMA CLUB	341 SW 10TH AVE	1,954	0	0	0	0	0	0	0	0	0	0	0	0	0	45.522337	-122.68138	3
1375	WOOLACH BROS	341 SW 10TH AVE	1,954	0	0	0	0	0	0	0	0	0	0	0	0	0	45.522337	-122.68138	3
1073	POWELL'S BOOKSTORE	1005 W BURNSIDE ST	1,958	0	0	0	0	0	0	0	0	0	0	0	1	0	45.523158	-122.68142	3
1346	WENTWORTH AND IRWIN INC	1005 W BURNSIDE	1,958	0	0	0	0	0	0	0	0	0	0	0	0	0	45.523158	-122.68142	3
704	HOUSTON S HOME CHARM SERVICE	735 SW MORRISON	1,959	0	0	0	0	0	0	0	0	0	0	0	0	0	45.519661	-122.68025	3
926	NOR-AIR BUILDING	933 SE 3RD ST	1,961	0	0	0	0	1	1	0	0	0	0	0	1	0	45.516163	-122.66307	2
1017	PEACOCK CLEANERS	425 SW 10TH AVE	1,966	0	0	0	0	0	0	0	0	0	0	0	0	0	45.521753	-122.68135	3
1089	R WAGNER CO	205 NW 10TH AVE	1,971	0	0	0	0	0	0	0	0	0	0	0	0	0	45.52455	-122.68142	3
122	317707747 - AZTECH SIGNS & GRAPHICS INC	213 NW 10TH AVE	1,978	0	0	0	0	0	0	0	0	0	0	0	0	0	45.524687	-122.68142	3
714	HYDRAULIC OUTFITTERS	213 NW 10TH	1,978	0	0	0	0	0	0	0	0	0	0	0	0	0	45.524687	-122.68142	3
73	UNKNOWN	800 NW 6TH AVE	1,984	0	0	0	1	0	0	0	0	0	0	0	0	0	45.528988	-122.67653	2
165	AMTRAK - UNION STATION	800 NW 6TH AVE	1,984	0	0	0	0	0	0	0	0	0	0	0	0	0	45.528988	-122.67653	3
468	FARNHAM AND RILEV INC	235 NW 10TH AVE	1,984	0	0	0	0	0	0	0	0	0	0	0	0	0	45.524964	-122.68137	3
665	HEATING OIL TANK	800 NW 6TH	1,984	0	0	0	0	0	1	0	0	0	0	0	0	0	45.528988	-122.67653	3
1034	PIONEER SHEETMETAL	800 NW 6TH AVE STE A	1,984	0	0	0	0	0	0	0	0	0	0	0	0	0	45.528988	-122.67653	3
1275	UNION STATION - PTLD DEV COM	800 NW 6TH AVE	1,984	0	0	1	0	1	1	0	1	0	0	1	1	0	45.528988	-122.67653	2
351	COACH AND FOUR AUTOMOTIVE SERVICE	1019 NW EVERETT S	1,987	0	0	0	0	0	0	0	0	0	0	0	0	0	45.525173	-122.68131	3

				DATABASE														
GIS ID	Facility	Address	Distance to APE (ft)	AST	BROWNFIELDS	DRYCLEANERS	ECSI	ERNS	LUST	RGA LUST	SEMS-ARCHIVE	SPILLS	SPILLS 90	US BROWNFIELDS	UST	VCP	LATITUDE	LONGITUDE	RANK
552	H G S GRINDING SERVICE	221 NW 10TH AVE	1,989		0	0	0	0	0	0	0	0	0	0	0	0	45.524824	-122.68143	3
70	UNKNOWN	750 SW BROADWAY	1,990		0	0	0	0	0	0	0	1	0	0	0	0	45.518989	-122.67973	2
1086	QUALITY CLEANING AND PRESSING	737 SW 6TH AVE	1,993		0	0	0	0	0	0	0	0	0	0	0	0	45.518438	-122.67902	3
404	DEHEN KNITTING CO. AHOT	404 NW 10TH	1,997		0	0	0	0	0	1	0	0	0	0	0	0	45.525984	-122.68096	3
629	HEATING OIL TANK	404 NW 10TH	1,997		0	0	0	0	0	1	0	0	0	0	0	0	45.525984	-122.68096	3
1321	VERIZON WIRELESS	404 NW 10TH ST	1,997		0	0	0	0	1	0	0	0	0	0	0	0	45.525984	-122.68096	2
508	GENERAL SERVICES ADMINISTRATION	555 SW YAMHILL ST	2,000		0	0	0	0	0	0	0	0	0	0	0	0	45.518484	-122.67913	3
387	CRUTCHER BROS CO	752 E BROADWAY	2,006		0	0	0	0	0	0	0	0	0	0	0	0	45.518992	-122.67981	3
823	M E G METALS CO	520 SW YAMHILL ST - #626	2,006		0	0	0	0	0	0	0	0	0	0	0	0	45.518094	-122.67854	3
982	PACIFIC BUILDING	520 SW YAMHILL STREET	2,006		0	0	0	0	0	0	0	0	0	0	0	0	45.518094	-122.67854	3
1015	PEACOCK CLEANERS	1020 SW STARK	2,013		0	0	0	0	0	0	0	0	0	0	0	0	45.52202	-122.68158	3
1254	TRACEY AND CO INC	937 NW GLISAN	2,013		0	0	0	0	0	0	0	0	0	0	0	0	45.526827	-122.68039	3
248	BODHICHITTA WINERY LLC	526 SW YAMHILL ST	2,020		0	0	0	0	0	0	0	0	0	0	0	0	45.518342	-122.67903	3
558	HANNA ANDERSON AHOT	327 NW TENTH	2,022		0	0	0	0	0	1	0	0	0	0	0	0	45.525356	-122.68138	3
623	HEATING OIL TANK	327 NW TENTH	2,022		0	0	0	0	1	1	0	0	0	0	0	0	45.525356	-122.68138	2
927	NORDSTROM INC 020	701 SW BROADWAY	2,033		0	0	0	0	0	0	0	0	0	0	0	0	45.519078	-122.68004	3
138	AC HOTEL	888 SW 3RD AVE.	2,035		0	0	1	0	0	0	0	0	0	0	0	1	45.517039	-122.67599	2
1099	RED CAP GARAGE	1025 SW STARK ST	2,036		0	0	0	0	0	0	0	0	0	0	0	0	45.522388	-122.6817	3
954	OGILVIE FLOYD D	430 NW 10TH AVE	2,052		0	0	0	0	0	0	0	0	0	0	0	0	45.526326	-122.68097	3
57	UNKNOWN	622 SW 9TH AV	2,054		0	0	0	0	0	0	0	1	0	0	0	0	45.519906	-122.68087	2
746	JIM STEVENS AUTO BODY	1029 NW DAVIS	2,066		0	0	0	0	0	0	0	0	0	0	0	0	45.524448	-122.68181	3
771	KELLEY R H CO	1029 NW DAVIS ST	2,066		0	0	0	0	0	0	0	0	0	0	0	0	45.524448	-122.68181	3
447	ENKE S CITY CLEANERS AND DYERS INC	814 SW 6TH AVE	2,067		0	0	0	0	0	0	0	0	0	0	0	0	45.518156	-122.67901	3
110	UNKNOWN	W BURNSIDE & NW 11TH	2,068		0	0	0	0	0	0	0	0	0	0	0	0	45.522831	-122.68184	3
720	IMPERIAL GARAGE	816 SW 6TH AVE	2,069		0	0	0	0	0	0	0	0	0	0	0	0	45.518147	-122.67901	3
280	BULLIVANT HOUSER BAILEY	888 SW 5TH AVENUE SUITE 300	2,070		0	0	0	0	0	0	0	0	0	0	0	0	45.517499	-122.67776	3
648	HEATING OIL TANK	510 NW NINTH	2,070		0	0	0	0	0	1	0	0	0	0	0	0	45.52732	-122.68017	3
715	IDAHO AUTO MALL LLC	888 SW 5TH AVE STE 1600	2,070		0	0	0	0	0	0	0	0	0	0	0	0	45.517499	-122.67776	3
929	NORTHWEST BINDERY	510 NW 9TH AVE	2,070		0	0	0	0	0	1	0	0	0	0	1	0	45.52732	-122.68017	3
941	NW BINERY WAREHOUSE	510 NW 9TH AVE	2,070		0	0	0	0	0	0	0	0	0	0	0	0	45.52732	-122.68017	3
1016	PEACOCK CLEANERS	1026 SW WASHINGTON	2,077		0	0	0	0	0	0	0	0	0	0	0	0	45.521365	-122.68169	3
479	FLANDERS VENTURE LLC	1010 NW FLANDERS ST	2,085		0	0	0	0	0	0	0	0	0	0	0	0	45.525647	-122.68151	3
742	JACKSON TOWER GARAGE	630 SW YAMHILL	2,086		0	0	0	0	0	0	0	0	0	0	0	0	45.518493	-122.67961	3
75	UNKNOWN	811 SW 6TH AVENUE	2,090		0	0	0	1	0	0	0	0	0	0	0	0	45.518265	-122.67931	2
215	B-D-H TRUCKING OREGON LTD	811 SW 6TH	2,090		0	0	0	0	0	0	0	0	0	0	0	0	45.518265	-122.67931	3
967	OREGON CAFO TEST FACILITY	811 SW 6TH AVE	2,090		0	0	0	0	0	0	0	0	0	0	0	0	45.518265	-122.67931	3
1232	TEST FACILITY	811 SW 6TH AVE	2,090		0	0	0	0	0	0	0	0	0	0	0	0	45.518265	-122.67931	3
129	511 BUILDING	511 SW 10TH AVENUE	2,096		0	0	0	0	0	0	0	0	0	0	0	0	45.521124	-122.68169	3
304	CARING DENTAL NORTHWEST PC	511 SW 10TH AVE STE 1108	2,096		0	0	0	0	0	0	0	0	0	0	0	0	45.521124	-122.68169	3
1053	PORTLAND ENDODONTIC GROUP	511 SW 10TH AVE STE 1108	2,096		0	0	0	0	0	0	0	0	0	0	0	0	45.521124	-122.68169	3
1066	PORTLAND MEDICAL CENTER	511 SW 10TH AVE	2,096		0	0	0	0	0	0	0	0	0	0	1	0	45.521124	-122.68169	3
832	MARSH HAT WORKS	732 SW PARK AVE	2,101		0	0	0	0	0	0	0	0	0	0	0	0	45.51936	-122.68064	3
662	HEATING OIL TANK	723 - 739 SW PARK AVE	2,105		0	0	0	0	1	1	0	0	0	0	0	0	45.519466	-122.68075	2
1005	PARK BLOCK 4	723 - 739 SW PARK AVE	2,105		0	0	0	0	0	1	0	0	0	0	0	0	45.519466	-122.68075	3
66	UNKNOWN	725 SW PARK	2,108		0	0	0	0	0	0	0	0	0	0	0	0	45.519451	-122.68075	3
183	ART STEARNS TIRES WEST	435 NW 10TH	2,110		0	0	0	0	1	1	0	0	0	0	1	0	45.526206	-122.6813	2
220	BEARING SERVICE CO	1040 NW EVERETT ST	2,110		0	0	0	0	0	0	0	0	0	0	0	0	45.524927	-122.68188	3
542	GREGORY BUILDING	435 NW 10TH AVE	2,110		0	0	0	0	0	0	0	0	0	0	0	0	45.526206	-122.6813	3
413	DINIHANIAN M E AND SONS	1027 SW WASHINGTON	2,115		0	0	0	0	0	0	0	0	0	0	0	0	45.521632	-122.68191	3
1335	WARD S CLEANERS	417 SW TAYLOR	2,116		0	0	0	0	0	0	0	0	0	0	0	0	45.517437	-122.67796	3
741	JACKSON TOWER	806 SW BROADWAY	2,117		0	0	0	0	0	0	0	0	0	0	1	0	45.518616	-122.67993	3
844	MEIER FRANK	804 E BROADWAY	2,119		0	0	0	0	0	0	0	0	0	0	0	0	45.518657	-122.67999	3
1004	PARK AVENUE WEST TOWER	733 SW PARK AVENUE	2,124		0	0	0	0	0	0	0	0	0	0	0	0	45.519401	-122.68078	3
708	HOYT STREET GARAGE	916 NW HOYT	2,128		0	0	0	0	0	0	0	0	0	0	0	0	45.527135	-122.68064	3
739	JACKSON E A	382 11TH	2,135		0	0	0	0	0	0	0	0	0	0	0	0	45.522429	-122.68209	3
777	KEYSTONE GARAGE	382 11TH	2,135		0	0	0	0	0	0	0	0	0	0	0	0	45.522429	-122.68209	3
1149	SECURITY SERVICE CLEANERS	346 11TH	2,135		0	0	0	0	0	0	0	0	0	0	0	0	45.522725	-122.6821	3

				DATABASE														
GIS ID	Facility	Address	Distance to APE (ft)	AST	BROWNFIELDS	DRYCLEANERS	ECSI	ERNS	LUST	RGA LUST	SEMS-ARCHIVE	SPILLS	SPILLS 90	US BROWNFIELDS	UST	VCP	LATITUDE	LONGITUDE	RANK
1150	SECURITY SERVICE GARAGE	340 11TH	2,135		0	0	0	0	0	0	0	0	0	0	0	0	45.522773	-122.6821	3
63	UNKNOWN	715 NW HOYT ST	2,136		0	0	0	1	0	0	0	0	0	0	0	0	45.528649	-122.6786	2
463	FAIRFIELD APARTMENTS	1117 SW STARK	2,136		0	0	0	0	0	1	0	0	0	0	0	0	45.522357	-122.68209	3
586	HEATING OIL TANK	1117 SW STARK	2,136		0	0	0	0	1	1	0	0	0	0	0	0	45.522357	-122.68209	2
660	HEATING OIL TANK	715 NW HOYT STREET	2,136		1	0	1	0	1	1	0	1	0	0	0	1	45.528649	-122.6786	2
889	NATIONAL CLEANERS	1115 SW STARK	2,136		0	0	0	0	0	0	0	0	0	0	0	0	45.522357	-122.68209	3
944	NW PORTLAND MGP	715 NW HOYT ST	2,136		0	0	0	0	0	0	0	0	0	0	0	0	45.528649	-122.6786	3
1049	PORTLAND CLEANERS	92 11TH	2,136		0	0	0	0	0	0	0	0	0	0	0	0	45.523628	-122.68213	3
1292	US POSTAL SERVICE - HOYT P.O.(DUP.	715 NW HOYT	2,136		0	0	0	0	0	1	0	0	0	0	0	0	45.528649	-122.6786	3
1293	US POSTAL SERVICE PROCESSING & DISTRIBUT	715 NW HOYT ST	2,136		0	0	0	0	0	0	0	0	0	0	0	0	45.528649	-122.6786	3
1297	USPS - FLEET OPERATIONS	715 NW HOYT STREET	2,136		0	0	0	0	0	1	0	0	0	0	0	0	45.528649	-122.6786	3
182	ARROW TAILORS	366 11TH	2,137		0	0	0	0	0	0	0	0	0	0	0	0	45.522561	-122.6821	3
484	FORMER GREYHOUND BUS DEPOT	501 SW TAYLOR ST # 509	2,137		0	0	0	0	1	1	0	0	0	0	0	0	45.517721	-122.67869	2
837	MAYER ARTHUR L	15 NW 11TH AVE	2,150		0	0	0	0	0	0	0	0	0	0	0	0	45.523101	-122.68217	3
743	JAKE S GRILL	10TH & SW ALDER	2,151		0	0	0	0	0	0	0	0	1	0	0	0	45.520672	-122.68173	2
995	PALACE LAUNDRY CO	720 SW YAMHILL	2,154		0	0	0	0	0	0	0	0	0	0	0	0	45.51864	-122.68015	3
1332	WAGNER ELECTRIC CORP	308 NW 11TH AVE	2,159		0	0	0	0	0	0	0	0	0	0	0	0	45.525322	-122.68195	3
1356	WEST SIDE MOTOR SERVICE	111 NW 11TH AVE	2,161		0	0	0	0	0	0	0	0	0	0	0	0	45.523926	-122.68223	3
762	KADDERLY AND MORTON INC	730 SW YAMHILL	2,162		0	0	0	0	0	0	0	0	0	0	0	0	45.518657	-122.68021	3
333	CITY CENTER PARKING	539 SW 10TH	2,163		0	0	0	0	1	1	0	0	0	0	1	0	45.520913	-122.68188	2
1018	PEARSON AND CADY	930 NW HOYT	2,175		0	0	0	0	0	0	0	0	0	0	0	0	45.527132	-122.68086	3
190	ASSOCIATED SERVICE STATION	936 NW HOYT	2,182		0	0	0	0	0	0	0	0	0	0	0	0	45.527084	-122.68094	3
563	HARSCH INVESTMENT PROPERTIES	851 SW SIXTH AVE STE 425	2,182		0	0	0	0	0	0	0	0	0	0	0	0	45.518009	-122.67945	3
707	HOWELL COMMERCIAL BUILDING & PARKING	936 NW HOYT	2,182		0	0	0	0	0	0	0	0	0	0	0	0	45.527084	-122.68094	3
865	MOORCROFT STN CNDO OWNERS ASSN	851 SW 6TH AVE STE 1400	2,182		0	0	0	0	0	0	0	0	0	0	0	0	45.518009	-122.67945	3
1312	VERIZON BUSINESS - ORPTDZOR	851 SW 6TH AVE	2,182		0	0	0	0	0	0	0	0	0	0	0	0	45.518009	-122.67945	3
903	NEW CINGULAR WIRELESS PCS, LLC - USID185	600 SW 10TH AVE	2,187		0	0	0	0	0	0	0	0	0	0	0	0	45.520282	-122.68168	3
1389	ZIBA DESIGN	334 NW 11TH AVE	2,189		0	0	0	0	0	0	0	0	0	0	0	0	45.525594	-122.68196	3
1056	PORTLAND GARAGE	916 SW 5TH AVE	2,194		0	0	0	0	0	0	0	0	0	0	0	0	45.517333	-122.67829	3
722	IMPERIAL OIL C GREASE CO	911 NW HOYT ST	2,197		0	0	0	0	0	0	0	0	0	0	0	0	45.527404	-122.6807	3
210	BANKHEAD AND WALTER INC	231 NW 11TH AVE	2,199		0	0	0	0	0	0	0	0	0	0	0	0	45.524819	-122.68226	3
1003	PARK AVENUE WEST TOWER	728 SW 9TH AVE.	2,203		0	0	0	0	0	0	0	0	0	0	0	0	45.519365	-122.68111	3
514	GEORGIA S LAUNDROMAT	1133 SW STARK ST	2,212		0	0	0	0	0	0	0	0	0	0	0	0	45.522424	-122.68239	3
505	GARMENT THE	808 SW YAMHILL	2,219		0	0	0	0	0	0	0	0	0	0	0	0	45.518772	-122.68062	3
1225	TARGET STORE T2791	939 SW MORRISON ST	2,219		0	0	0	0	0	0	0	0	0	0	0	0	45.519928	-122.6816	3
239	BLITZ-WEINHARD BREWERY SITE	1133 W BURNSIDE ST	2,222		0	0	0	0	0	0	0	0	0	0	0	0	45.523091	-122.68245	3
260	BREWERY BLOCKS DEVELOPMENT	1133 W BURNSIDE (IN STREET)	2,222		0	0	0	0	0	1	0	0	0	0	0	0	45.523091	-122.68245	3
500	G HEILEMAN CO	1133 W BURNSIDE ST	2,222		0	0	0	0	0	0	0	0	0	0	1	0	45.523091	-122.68245	3
1213	STROH BREWERY COMPANY THE	1133 W BURNSIDE ST	2,222		0	0	0	0	0	0	0	0	0	0	0	0	45.523091	-122.68245	3
1237	THE STROH BREWERY COMPANY PORTLAND	1133 W BURNSIDE ST	2,222		0	0	0	0	0	0	0	0	0	0	0	0	45.523091	-122.68245	3
1265	TUMA GEO C	626 SW TAYLOR	2,246		0	0	0	0	0	0	0	0	0	0	0	0	45.517672	-122.67928	3
531	GOVERNOR HOTEL	611 SW 10TH AVE	2,252		0	0	0	0	0	0	0	0	0	0	0	0	45.520532	-122.68208	3
1057	PORTLAND GARAGE GAS STATION	938 SW 5TH AVE	2,253		0	0	0	0	0	0	0	0	0	0	0	0	45.517181	-122.67838	3
109	UNKNOWN	SW YAMHILL & SW PARK	2,254		0	0	0	0	0	0	0	1	0	0	0	0	45.518929	-122.68095	2
493	FOX TOWER	805 SW BROADWAY	2,257		0	0	0	0	0	1	0	0	0	0	0	0	45.518411	-122.6804	3
666	HEATING OIL TANK	805 SW BROADWAY	2,257		0	0	0	0	1	1	0	0	0	0	0	0	45.518411	-122.6804	2
1364	WILLAMETTE DRY CLEAN & ALTERATION	408 NW 11TH AVE	2,262		0	1	0	0	0	0	0	0	0	0	0	0	45.526047	-122.68204	3
683	HEITKEMPER E B TOWING AND STORAGE	317 NW 11TH	2,271		0	0	0	0	0	0	0	0	0	0	0	0	45.525322	-122.6824	3
1135	S AND S GARAGE	868 E BROADWAY	2,271		0	0	0	0	0	0	0	0	0	0	0	0	45.518224	-122.68024	3
30	UNKNOWN	333 NW 11TH AVE.	2,277		0	0	0	0	0	0	0	1	0	0	0	0	45.52539	-122.6824	2
515	GERBER THE RADIATOR MAN INC	418 NW 11TH AVE	2,278		0	0	0	0	0	0	0	0	0	0	0	0	45.526162	-122.68204	3
1197	STAGES BUILDING	418 NW 11TH AVE	2,278		0	0	1	0	1	1	0	0	0	0	1	1	45.526162	-122.68204	2
992	PALACE LAUNDRY CO	1112 SW WASHINGTON	2,283		0	0	0	0	0	0	0	0	0	0	0	0	45.521608	-122.68257	3
206	B AND Z AUTOMOTIVE SERVICE	315 NW 11TH AVE	2,285		0	0	0	0	0	0	0	0	0	0	0	0	45.525313	-122.68246	3
619	HEATING OIL TANK	315-317 NW 11TH AVE	2,285		0	0	0	0	1	0	0	0	0	0	0	0	45.525313	-122.68246	2
81	UNKNOWN	920 SW 6TH AVE	2,288		0	0	0	0	0	0	0	1	0	0	0	0	45.517557	-122.67934	2
989	PACIFIC POWER & LIGHT CO.	920 S. W. SIXTH AVENUE	2,288		0	0	0	0	0	0	0	0	1	0	0	0	45.517557	-122.67934	2

				DATABASE														
GIS ID	Facility	Address	Distance to APE (ft)	AST	BROWNFIELDS	DRYCLEANERS	ECSI	ERNS	LUST	RGA LUST	SEMS-ARCHIVE	SPILLS	SPILLS 90	US BROWNFIELDS	UST	VCP	LATITUDE	LONGITUDE	RANK
561	HARMON S U-PARK GARAGE	1111 NW DAVIS ST	2,292		0	0	0	0	1	1	0	0	0	0	1	0	45.524562	-122.68268	2
1078	PREM GRP, INC HENRY WEINHARD'S BREWHOI	1120 NW COUCH ST #550	2,300		0	0	0	0	0	0	0	0	0	0	0	0	45.523594	-122.68277	3
72	UNKNOWN	7TH TAYLOR SW	2,302		0	0	0	0	0	0	0	1	0	0	0	0	45.517913	-122.67998	2
196	ATLANTIC RENEWABLE ENERGY CORP	1125 NW COUCH ST STE 700	2,302		0	0	0	0	0	0	0	0	0	0	0	0	45.523705	-122.68278	3
278	BUFFALO RIDGE 1 LLC	1125 NW COUCH, SUITE 700	2,302		0	0	0	0	0	0	0	0	0	0	0	0	45.523705	-122.68278	3
1001	PARK AVENUE CLEANERS & TAILORS	826 SW PARK AVE	2,303		0	0	0	0	0	0	0	0	0	0	0	0	45.518727	-122.68098	3
1189	SPIC AND SPAN CLEANERS	828 SW PARK AVE	2,308		0	0	0	0	0	0	0	0	0	0	0	0	45.518715	-122.68099	3
590	HEATING OIL TANK	1140 NW EVERRETT	2,316		0	0	0	0	1	1	0	0	0	0	0	0	45.524913	-122.6827	2
1038	PLATT ELECTRIC HOT	1140 NW EVERRETT	2,316		0	0	0	0	0	1	0	0	0	0	0	0	45.524913	-122.6827	3
862	MODERN CLEANERS	735 SW 9TH AVE	2,322		0	0	0	0	0	0	0	0	0	0	0	0	45.519235	-122.68154	3
1112	RITE AID 6467	600 NW 10TH AVE	2,324		0	0	0	0	0	0	0	0	0	0	0	0	45.52752	-122.68119	3
329	CITY CENTER PARKING	1130 SW WASHINGTON	2,327		0	0	0	0	0	0	0	0	0	0	1	0	45.521654	-122.68275	3
1002	PARK AVENUE CLEANERS AND TAILORS	838 SW PARK	2,327		0	0	0	0	0	0	0	0	0	0	0	0	45.518652	-122.68102	3
1159	SHIMIZU KIYOSHI	1130 SW WASHINGTON	2,327		0	0	0	0	0	0	0	0	0	0	0	0	45.521654	-122.68275	3
555	HAMBURGER MARYS	840 SW PARK	2,332		0	0	0	0	0	0	0	0	0	0	0	0	45.51864	-122.68103	3
585	HEATING OIL TANK	1110 NW FLANDERS ST	2,333		0	0	0	0	1	0	0	0	0	0	0	0	45.52563	-122.68253	2
1222	T L C DRY CLEANERS	721 SW 10TH AVE	2,341		0	0	0	0	0	0	0	0	0	0	0	0	45.520029	-122.68218	3
237	BLITZ WEINHARD BREWERY	1145 NW COUCH	2,345		0	0	0	0	0	1	0	0	0	0	0	0	45.5237	-122.68295	3
310	CE JOHN PROPERTIES	630 NW 10TH	2,350		0	0	0	0	0	1	0	0	0	0	0	0	45.527631	-122.6812	3
362	COMMERCIAL & PUBLIC SALES	630 NW 10TH AVE	2,350		0	0	0	0	0	0	0	0	0	0	0	0	45.527631	-122.6812	3
659	HEATING OIL TANK	630 NW 10TH	2,350		0	0	0	0	1	1	0	0	0	0	0	0	45.527631	-122.6812	2
1353	WEST AUTO PARTS AND MACHINE	1131 NW EVERETT	2,353		0	0	0	0	0	0	0	0	0	0	0	0	45.525226	-122.68276	3
439	ECOTRUST BUILDING	907 NW IRVING ST	2,356		0	0	0	0	0	0	0	0	0	0	0	0	45.52816	-122.68063	3
1094	RAPID TRANSFER	907 NW IRVING	2,356		0	0	0	0	1	1	0	0	0	0	0	0	45.52816	-122.68063	2
202	AUTO WHEEL SERVICE	403 NW 11TH AVE	2,359		0	0	0	0	0	0	0	0	0	0	0	0	45.525955	-122.68249	3
772	KELLY S GARAGE	1124 NW FLANDERS	2,369		0	0	0	0	0	0	0	0	0	0	0	0	45.525671	-122.68266	3
973	OREGON MEDICAL SYSTEMS INC	521 SW 11TH AVE STE 400	2,377		0	0	0	0	0	0	0	0	0	0	0	0	45.521283	-122.68286	3
55	UNKNOWN	614 SW 11TH	2,387		0	0	0	0	0	0	0	0	0	0	0	0	45.520616	-122.68267	3
1186	SPEEDOMETER SERVICE AND INSTRUMENT CO	530 NW 11TH AVE	2,394		0	0	0	0	0	0	0	0	0	0	0	0	45.526952	-122.68201	3
12	UNKNOWN	12TH & DAVIS ST	2,412		0	0	0	0	0	0	0	1	0	0	0	0	45.524369	-122.68318	2
780	KING S CLEANERS	1201 SW STARK	2,415		0	0	0	0	0	0	0	0	0	0	0	0	45.522708	-122.68319	3
1240	THOMPSON AND DUBEY	25 NW 12TH AVE	2,416		0	0	0	0	0	0	0	0	0	0	0	0	45.523199	-122.68321	3
618	HEATING OIL TANK	312-316 NW 12TH AVE	2,437		0	0	0	0	1	1	0	0	0	0	0	0	45.525423	-122.68303	2
1352	WEST 1 LLC	312-316 NW 12TH AVE	2,437		0	0	0	0	0	1	0	0	0	0	0	0	45.525423	-122.68303	3
126	350 NW 12TH AVENUE	350 NW 12TH AVE.	2,438		0	0	1	0	0	0	0	0	0	0	0	1	45.525577	-122.68298	2
790	LANIER BRUGH CORP	350 NW 12TH AVE	2,438		0	0	0	0	0	0	0	0	0	0	1	0	45.525577	-122.68298	3
757	JUDD S CLEANING SERVICE	914 SW YAMHILL	2,446		0	0	0	0	0	0	0	0	0	0	0	0	45.519044	-122.68194	3
276	BRUGH LANIER	340 NW 12TH	2,449		0	0	0	0	0	0	0	0	0	0	0	0	45.525537	-122.68304	3
277	BUCKMAN FIELD	NE 12TH AVE AND EVERETT ST	2,459		0	0	0	0	0	0	0	0	0	0	0	0	45.525101	-122.68322	3
8	UNKNOWN	1210 NW COUCH	2,462		0	0	0	0	0	0	0	0	0	0	0	0	45.523582	-122.6834	3
511	GEORGE S HAT WORKS	1033 SW MORRISON	2,462		0	0	0	0	0	0	0	0	0	0	0	0	45.520359	-122.68286	3
791	LARSON MOTOR SERVICE	1125 SW ALDER	2,462		0	0	0	0	0	0	0	0	0	0	0	0	45.521209	-122.68318	3
35	UNKNOWN	409 SW 12TH	2,466		0	0	0	0	0	0	0	0	0	0	0	0	45.522359	-122.68338	3
238	BLITZ-WEINHARD BREWERY	1201 NW COUCH ST WAREHOUSE	2,466		0	0	0	0	1	1	0	0	0	0	0	0	45.52369	-122.68342	2
451	ENWAVE ENERGY PORTLAND LLC	1225 W BURNSIDE ST	2,466		0	0	0	0	0	0	0	0	0	0	0	0	45.522999	-122.6834	3
1310	VEOLIA ENERGY PORTLAND LLC	1225 W BURNSIDE	2,466		0	0	0	0	0	0	0	0	0	0	0	0	45.522999	-122.6834	3
121	12TH & WASHINGTON	431 SW 12TH AVE	2,483		0	0	0	0	0	1	0	0	0	0	0	0	45.522251	-122.68344	3
636	HEATING OIL TANK	431 SW 12TH AVE	2,483		0	0	0	0	1	1	0	0	0	0	0	0	45.522251	-122.68344	2
688	HICKS CHATTEN ENGRAVING COMPANY	415 NW 11TH	2,483		0	0	0	0	0	0	0	0	0	0	0	0	45.526376	-122.68278	3
753	JOY THE TAILOR	736 SW 10TH AVE	2,483		0	0	0	0	0	0	0	0	0	0	0	0	45.519372	-122.68236	3
1145	SCHATZ HARRY J	607 SW 11TH AVE	2,493		0	0	0	0	0	0	0	0	0	0	0	0	45.520669	-122.68312	3
385	COX'S DRY CLEANERS	1135 SW ALDER ST	2,501		0	1	0	0	0	0	0	0	0	0	0	0	45.521305	-122.68336	3
1196	STACEY S CLEANERS AND LAUNDRY	611 SW 11TH AVE	2,502		0	0	0	0	0	0	0	0	0	0	0	0	45.520626	-122.68314	3
373	CONDOS, CASEY	311 NW 12TH AVE	2,522		0	0	0	0	0	1	0	0	0	0	0	0	45.525402	-122.68338	3
617	HEATING OIL TANK	311 NW 12TH AVE	2,522		0	0	0	0	1	1	0	0	0	0	0	0	45.525402	-122.68338	2
282	BURLINGTON NORTHERN LOT	NW CORNER OF NW 12TH AND NW FLANDE	2,524		0	0	0	0	0	1	0	0	0	0	0	0	45.525792	-122.68324	3
679	HEATING OIL TANK	NW CORNER OF NW 12TH AND NW FLANDE	2,524		0	0	0	0	0	1	0	0	0	0	0	0	45.525792	-122.68324	3

				DATABASE														
GIS ID	Facility	Address	Distance to APE (ft)	AST	BROWNFIELDS	DRYCLEANERS	ECSI	ERNS	LUST	RGA LUST	SEMS-ARCHIVE	SPILLS	SPILLS 90	US BROWNFIELDS	UST	VCP	LATITUDE	LONGITUDE	RANK
890	NATIONAL LAUNDRY CO	802 SW 10TH AVE	2,525	0	0	0	0	0	0	0	0	0	0	0	0	0	45.519138	-122.68237	3
770	KAUFMAN HARRY	1032 SW MORRISON	2,527	0	0	0	0	0	0	0	0	0	0	0	0	0	45.520099	-122.683	3
258	BREWERY BLOCK 1	1207 W BURNSIDE ST	2,529	0	0	0	0	0	0	0	0	0	0	0	1	0	45.523115	-122.68365	3
1369	WOLFARD MOTOR CO	1207 W BURNSIDE	2,529	0	0	0	0	0	0	0	0	0	0	0	0	0	45.523115	-122.68365	3
1262	TRI-MET LIGHT RAIL - 11TH & MORRISON	SW 11TH & MORRISON	2,534	0	0	1	0	0	0	0	0	0	0	0	0	0	45.520284	-122.68312	2
56	UNKNOWN	619 SW 11TH	2,537	0	0	0	0	0	0	0	0	0	0	0	0	0	45.520552	-122.68325	3
1195	STACEY S CLEANERS	1116 SW ALDER ST	2,539	0	0	0	0	0	0	0	0	0	0	0	0	0	45.520985	-122.68342	3
419	DOMESTIC FINISH FRENCH LAUNDRY	733 SW 11TH AVE	2,548	0	0	0	0	0	0	0	0	0	0	0	0	0	45.520308	-122.68319	3
932	NORTHWEST ICE LLC	1227 NW DAVIS	2,551	0	0	0	0	0	1	1	0	0	0	0	0	0	45.524542	-122.6837	2
910	NEW METHOD LAUNDRY	1206 SW WASHINGTON	2,566	0	0	0	0	0	0	0	0	0	0	0	0	0	45.52183	-122.68372	3
1184	SPEED PRINT INC	1210 SW WASHINGTON ST	2,573	0	0	0	0	0	0	0	0	0	0	0	0	0	45.521839	-122.68375	3
1154	SETYP	1214 SW WASHINGTON ST	2,580	0	0	0	0	0	0	0	0	0	0	0	0	0	45.521847	-122.68378	3
340	CITY GARAGE	528 SW 12TH AVE	2,588	0	0	0	0	0	0	0	0	0	0	0	0	0	45.52125	-122.68369	3
1120	ROSENBAUM PLAZA	1218 SW WASHINGTON	2,597	0	0	0	0	0	0	0	0	0	0	0	0	0	45.521813	-122.68384	3
702	HORNSTEIN HYMAN L	1233 SW WASHINGTON	2,605	0	0	0	0	0	0	0	0	0	0	0	0	0	45.522169	-122.68391	3
1234	THE CASEY HOFFMAN	1215 NW EVERETT ST	2,607	0	0	0	0	0	0	0	0	0	0	0	0	0	45.525207	-122.68378	3
259	BREWERY BLOCK 1	1225 W BURNSIDE ST	2,625	0	0	0	0	0	0	0	0	0	0	0	0	0	45.522985	-122.68402	3
1170	SMITH A B CHEVROLET CO	1227 W BURNSIDE	2,625	0	0	0	0	0	0	0	0	0	0	0	0	0	45.522985	-122.68402	3
1226	TATA PORTLAND	1225 W BURNSIDE ST	2,625	0	0	0	0	0	0	0	0	0	0	0	0	0	45.522985	-122.68402	3
483	FORMER CHEVY WENTWORTH	1235 W BURNSIDE STREET	2,628	0	0	0	0	0	1	1	0	0	0	0	0	0	45.522983	-122.68403	2
1171	SMITH A B CHEVROLET CO	1235 W BURNSIDE	2,628	0	0	0	0	0	0	0	0	0	0	0	0	0	45.522983	-122.68403	3

Appendix B. EDR Radius Map Report

EQRB
Burnside Bridge
Portland, OR 97232

Inquiry Number: 5681679.1s
June 12, 2019

The EDR Radius Map™ Report with GeoCheck®

6 Armstrong Road, 4th floor
Shelton, CT 06484
Toll Free: 800.352.0050
www.edrnet.com

TABLE OF CONTENTS

SECTION	PAGE
Executive Summary	ES1
Overview Map	2
Detail Map	3
Map Findings Summary	4
Map Findings	8
Orphan Summary	1870
Government Records Searched/Data Currency Tracking	GR-1

GEOCHECK ADDENDUM

Physical Setting Source Addendum	A-1
Physical Setting Source Summary	A-2
Physical Setting SSURGO Soil Map	A-5
Physical Setting Source Map	A-8
Physical Setting Source Map Findings	A-10
Physical Setting Source Records Searched	PSGR-1

Thank you for your business.
Please contact EDR at 1-800-352-0050
with any questions or comments.

Disclaimer - Copyright and Trademark Notice

This Report contains certain information obtained from a variety of public and other sources reasonably available to Environmental Data Resources, Inc. It cannot be concluded from this Report that coverage information for the target and surrounding properties does not exist from other sources. **NO WARRANTY EXPRESSED OR IMPLIED, IS MADE WHATSOEVER IN CONNECTION WITH THIS REPORT. ENVIRONMENTAL DATA RESOURCES, INC. SPECIFICALLY DISCLAIMS THE MAKING OF ANY SUCH WARRANTIES, INCLUDING WITHOUT LIMITATION, MERCHANTABILITY OR FITNESS FOR A PARTICULAR USE OR PURPOSE. ALL RISK IS ASSUMED BY THE USER. IN NO EVENT SHALL ENVIRONMENTAL DATA RESOURCES, INC. BE LIABLE TO ANYONE, WHETHER ARISING OUT OF ERRORS OR OMISSIONS, NEGLIGENCE, ACCIDENT OR ANY OTHER CAUSE, FOR ANY LOSS OF DAMAGE, INCLUDING, WITHOUT LIMITATION, SPECIAL, INCIDENTAL, CONSEQUENTIAL, OR EXEMPLARY DAMAGES. ANY LIABILITY ON THE PART OF ENVIRONMENTAL DATA RESOURCES, INC. IS STRICTLY LIMITED TO A REFUND OF THE AMOUNT PAID FOR THIS REPORT.** Purchaser accepts this Report "AS IS". Any analyses, estimates, ratings, environmental risk levels or risk codes provided in this Report are provided for illustrative purposes only, and are not intended to provide, nor should they be interpreted as providing any facts regarding, or prediction or forecast of, any environmental risk for any property. Only a Phase I Environmental Site Assessment performed by an environmental professional can provide information regarding the environmental risk for any property. Additionally, the information provided in this Report is not to be construed as legal advice.

Copyright 2019 by Environmental Data Resources, Inc. All rights reserved. Reproduction in any media or format, in whole or in part, of any report or map of Environmental Data Resources, Inc., or its affiliates, is prohibited without prior written permission.

EDR and its logos (including Sanborn and Sanborn Map) are trademarks of Environmental Data Resources, Inc. or its affiliates. All other trademarks used herein are the property of their respective owners.

EXECUTIVE SUMMARY

A search of available environmental records was conducted by Environmental Data Resources, Inc (EDR). The report was designed to assist parties seeking to meet the search requirements of EPA's Standards and Practices for All Appropriate Inquiries (40 CFR Part 312), the ASTM Standard Practice for Environmental Site Assessments (E 1527-13), the ASTM Standard Practice for Environmental Site Assessments for Forestland or Rural Property (E 2247-16), the ASTM Standard Practice for Limited Environmental Due Diligence: Transaction Screen Process (E 1528-14) or custom requirements developed for the evaluation of environmental risk associated with a parcel of real estate.

TARGET PROPERTY INFORMATION

ADDRESS

BURNSIDE BRIDGE
PORTLAND, OR 97232

COORDINATES

Latitude (North):	45.5230560 - 45˚ 31' 23.00''
Longitude (West):	122.6675560 - 122˚ 40' 3.20''
Universal Tranverse Mercator:	Zone 10
UTM X (Meters):	525962.9
UTM Y (Meters):	5040894.0
Elevation:	8 ft. above sea level

USGS TOPOGRAPHIC MAP ASSOCIATED WITH TARGET PROPERTY

Target Property Map:	6067252 PORTLAND, OR
Version Date:	2014
South Map:	6067228 LAKE OSWEGO, OR
Version Date:	2014

AERIAL PHOTOGRAPHY IN THIS REPORT

Portions of Photo from:	20140630
Source:	USDA

MAPPED SITES SUMMARY

Target Property Address:
BURNSIDE BRIDGE
PORTLAND, OR 97232

Click on Map ID to see full detail.

MAP ID	SITE NAME	ADDRESS	DATABASE ACRONYMS	RELATIVE ELEVATION	DIST (ft. & mi.) DIRECTION
A1	LEVEL 3 COMMUNICATIO	921 SW WASHINGTON T-	OR AST, OR HSIS	Higher	1 ft.
A2	OREGON LAUNDER COIN	729 SW ALDER	EDR Hist Cleaner	Higher	1 ft.
A3		729 SW ALDER	OR HAZMAT	Higher	1 ft.
B4	NEW YORK HAT CO	363 STARK	EDR Hist Cleaner	Higher	1 ft.
C5	ENGINE-1	55 SW ASH ST	FINDS	Higher	1 ft.
D6	HEATING OIL TANK	237 SE MLK JR. BLVD	OR LUST	Higher	1 ft.
C7	WYNDHAM RESORT DEVEL	221 SW NAITO PARKWAY	OR UST	Higher	1 ft.
B8	TUMA GEO C	329 SW 4TH AVE	EDR Hist Auto	Higher	1 ft.
B9	PHOTOCRAFT INC	320 SW STARK ST STE	RCRA NonGen / NLR, FINDS, ECHO, OR MANIFEST	Higher	1 ft.
E10	BEACON SERVICE STATI	315 E BROADWAY	EDR Hist Auto	Higher	1 ft.
B11	SWISS CLEANERS	338 SW 2ND AVE	OR DRYCLEANERS	Higher	1 ft.
D12	AUTO SALES AND LOAN	105 SE GRAND AVE	EDR Hist Auto	Higher	1 ft.
D13	PORTLAND LAUNDRY CO	330 UNION AVE	EDR Hist Cleaner	Higher	1 ft.
F14		123 SE 2ND	OR HAZMAT	Higher	1 ft.
G15	GRAPHIC ARTS SUPPLY	122 SE 8TH AVE	RCRA-CESQG, FINDS, ECHO	Higher	1 ft.
H16	HEATING OIL TANK	SE THIRD & PINE (SE	OR LUST	Higher	1 ft.
B17		406 SW OAK	OR SPILLS	Higher	1 ft.
C18	SMITH BLOCK	111 SW NAITO PKWY	OR RGA LUST	Higher	1 ft.
A19	TIP TOP TAILORS	409 SW 9TH AVE	EDR Hist Cleaner	Higher	1 ft.
A20	PT CABLE PORTLAND GO	921 SW WASHINGTON ST	RCRA NonGen / NLR	Higher	1 ft.
I21	DONLEY TRUST ABANDON	340 SE 7TH AVE	RCRA NonGen / NLR	Higher	1 ft.
I22	DONLEY TRUST ABANDON	340 SE 7TH AVE	FINDS, ECHO	Higher	1 ft.
I23	PORTLAND ROASTING HO	340 SE 7TH AVE	OR AIRS	Higher	1 ft.
D24	TONKIN MOTORS INC	334 SE GRAND AVE	EDR Hist Auto	Higher	1 ft.
H25	CITY SIGN CO. INC.	304 SE 2ND AVE	OR UIC	Higher	1 ft.
D26	FEDERAL DIST CO INC	205 SE MARTIN LUTHER	OR MANIFEST	Higher	1 ft.
D27	ASSOCIATED HOSE	237 SE MLK JR. BLVD	OR RGA LUST	Higher	1 ft.
G28	LONG LESLIE J	906 SANDY BLVD	EDR Hist Auto	Higher	1 ft.
A29	PITTOCK BLOCK OFFICE	921 SW WASHINGTON ST	RCRA NonGen / NLR	Higher	1 ft.
J30	IRVINGTON WAY SERVIC	561 E BROADWAY	EDR Hist Auto	Higher	1 ft.
H31	BAXTER, DAN	201 SE OAK ST	FINDS	Higher	1 ft.
H32	BAXTER, DAN	201 SE OAK ST	OR RGA LUST	Higher	1 ft.
H33	HEATING OIL TANK	201 SE OAK ST	OR LUST	Higher	1 ft.
H34	HEATING OIL TANK	201 SE OAK ST	OR RGA LUST	Higher	1 ft.
K35	KARL J KLEIN INC DBA	511 SW WASHINGTON ST	RCRA-CESQG, FINDS, ECHO	Higher	1 ft.
D36	IMAGE CONTROL SYSTEM	310 SE 6TH AVE	FINDS	Higher	1 ft.
D37	NORTHWEST CARBURETOR	525 SE OAK ST	EDR Hist Auto	Higher	1 ft.
B38	IMPERIAL GARAGE	200 - 218 SW 4TH AVE	OR LUST, OR UST	Higher	1 ft.
B39	ROYAL HAT WORKS	295 STARK	EDR Hist Cleaner	Higher	1 ft.

MAPPED SITES SUMMARY

Target Property Address:
BURNSIDE BRIDGE
PORTLAND, OR 97232

Click on Map ID to see full detail.

MAP ID	SITE NAME	ADDRESS	DATABASE ACRONYMS	RELATIVE ELEVATION	DIST (ft. & mi.) DIRECTION
A40	BROADWAY DYERS AND C	415 SW BROADWAY	EDR Hist Cleaner	Higher	1 ft.
A41	ALCO INVESTMENT COMP	921 SW WASHINGTON ST	FINDS, ECHO	Higher	1 ft.
D42	COSART LEE MOTOR C 0	107 NE GRAND AVE	EDR Hist Auto	Higher	1 ft.
B43	NEW CINGULAR WIRELES	337 SW 4TH AVE	OR HSIS	Higher	1 ft.
L44	CONCEPT ENTERTAINMEN	133 SW 2ND AVE STE 2	RCRA NonGen / NLR, FINDS, ECHO	Higher	1 ft.
L45	PHOTOGRAPHIC IMAGE G	240 SW 1ST AVE	OR RGA LUST	Higher	1 ft.
E46	CENTURYLINK	707 SW WASHINGTON ST	OR HSIS	Higher	1 ft.
D47	E I S ENGINES	215 SE GRAND AVE	EDR Hist Auto	Higher	1 ft.
D48	OREGON LAUNDRY CO IN	340 SE 6TH AVE	EDR Hist Cleaner	Higher	1 ft.
D49	CENTRIC ELEVATOR COR	340 SE 6TH AVE	RCRA NonGen / NLR, FINDS, ECHO	Higher	1 ft.
D50	FAHERTY, BRIAN	340 SE 6TH AVE	OR RGA LUST	Higher	1 ft.
D51	HEATING OIL TANK	340 SE 6TH AVE	OR LUST	Higher	1 ft.
D52	HEATING OIL TANK	340 SE 6TH AVE	OR RGA LUST	Higher	1 ft.
A53	PEACOCK CLEANERS	403 SW 10TH AVE	OR DRYCLEANERS	Higher	1 ft.
L54	HEATING OIL TANK	168 PINE VALLEYAKE O	OR RGA LUST	Higher	1 ft.
B55	GREILING BROS LEATHE	431 SW 5TH AVE	RCRA NonGen / NLR, FINDS, ECHO	Higher	1 ft.
C56		111 SW NATIO PARK WA	OR SPILLS	Higher	1 ft.
J57	CAMERA WORLD RITZ CA	400 SW 6TH AVE STREE	RCRA-CESQG, FINDS, ECHO	Higher	1 ft.
B58	CHURCH OF SCIENTOLOG	320 SW OAK ST	RCRA-CESQG, FINDS, ECHO	Higher	1 ft.
J59	CAMERA WORLD	421 SW 6TH AVE BASEM	RCRA NonGen / NLR, FINDS, ECHO	Higher	1 ft.
J60	PAN NOBLE	421 SW 6TH	OR SPILLS 90	Higher	1 ft.
J61	COMMONWEALTH-EQUITAB	421 SW SIXTH AVE	OR UIC	Higher	1 ft.
J62	COMMONWEALTH BUILDIN	421 SW 6TH AVENUE	OR UIC	Higher	1 ft.
J63	SUNSET GARAGE	572 E BROADWAY	EDR Hist Auto	Higher	1 ft.
J64		719 SW ADLER	OR HAZMAT	Higher	1 ft.
B65	PERKEL MORRIS E	404 SW 3RD AVE	EDR Hist Cleaner	Higher	1 ft.
B66	JOY THE TAILOR OFFIC	412 SW 4TH AVE	EDR Hist Cleaner	Higher	1 ft.
J67	ROSE TOWN BEVERAGES	550 SW WASHINGTON ST	FINDS	Higher	1 ft.
H68		125 SE OAK	OR CDL, OR HAZMAT	Higher	1 ft.
B69	X L GARAGE	456 5TH	EDR Hist Auto	Higher	1 ft.
A70	STASTNYBRUN ARCHITEC	813 SW ALDER ST STE	RCRA NonGen / NLR, FINDS, ECHO, OR MANIFEST	Higher	1 ft.
D71	WENTWORTH CHEVROLET	210 SE 6TH AVE	OR LUST, OR UST	Higher	1 ft.
G72	HEATING OIL TANK	234 SE 7TH	OR LUST, OR HAZMAT	Higher	1 ft.
C73	ENGINE-1, PORTLAND F	55 SW ASH ST	OR RGA LUST	Higher	1 ft.
D74	C AND S GARAGE	150 UNION AVE	EDR Hist Auto	Higher	1 ft.
M75	USDA FS PACIFIC NW R	333 SW 1ST AVE	RCRA NonGen / NLR, FINDS, ECHO	Higher	1 ft.
M76	JOYFUL NOISE CHILDCA	333 SOUTHWEST 1ST AV	RCRA NonGen / NLR, FINDS, ECHO	Higher	1 ft.
M77		333 SW 1ST	OR HAZMAT	Higher	1 ft.
I78	ORIENTAL AND DOMESTI	715 SE OAK	EDR Hist Cleaner	Higher	1 ft.

MAPPED SITES SUMMARY

Target Property Address:
BURNSIDE BRIDGE
PORTLAND, OR 97232

Click on Map ID to see full detail.

MAP ID	SITE NAME	ADDRESS	DATABASE ACRONYMS	RELATIVE ELEVATION	DIST (ft. & mi.) DIRECTION
B79	IMPERIAL GARAGES INC	210 SW 4TH AVE	EDR Hist Auto	Higher	1 ft.
L80	UNITED STATES HOFFMA	247 PINE	EDR Hist Cleaner	Higher	1 ft.
H81		SE OAK & SE 2ND	OR SPILLS	Higher	1 ft.
A82	NEW YORK HAT CO	805 SW STARK	EDR Hist Cleaner	Higher	1 ft.
A83	HOLMBOE S ART HAT SH	712 SW WASHINGTON	EDR Hist Cleaner	Higher	1 ft.
B84		309 SW 3RD	OR SPILLS	Higher	1 ft.
D85	SEELEY ED GARAGE	419 SE PINE	EDR Hist Auto	Higher	1 ft.
A86	CENTURYLINK	735 SW STARK ST	OR HSIS	Higher	1 ft.
G87	VOLUNTEERS OF AMERIC	234 SE 7TH	OR RGA LUST	Higher	1 ft.
D88	SUPER AUTOMOTIVE SER	215 GRAND	EDR Hist Auto	Higher	1 ft.
D89	MILLER PAINT COMPANY	407 SE PINE ST	RCRA-CESQG, OR MANIFEST	Higher	1 ft.
J90	HOLLADAY CLEANERS	590 E BROADWAY	EDR Hist Cleaner	Higher	1 ft.
D91	INDUSTRIAL HOME	200 SE MARTIN LUTHER	OR UIC	Higher	1 ft.
J92	JOHN HANCOCK MUTUAL	400 SOUTHWEST 6TH AV	FINDS, ECHO	Higher	1 ft.
G93	GOWLAN SERVICE STATI	905 SANDY BLVD	EDR Hist Auto	Higher	1 ft.
C94	NAITO/PINE UST	221 SW NAITO PARKWAY	OR LUST	Higher	1 ft.
N95	G&I VII LINCOLN BUIL	421 SW OAK ST	OR HSIS	Higher	1 ft.
H96	SIMMCO PROPERTIES BU	SE THIRD & PINE (SE	OR RGA LUST	Higher	1 ft.
A97	VERIZON WIRELESS	921 SW WASHINGTON	OR HSIS	Higher	1 ft.
D98	INDUSTRIAL HOME (FOR	200 SE M L KING BLVD	OR LUST, OR UST	Higher	1 ft.
A99	UNITED PACIFIC CONTR	425 SW 9TH AVE	RCRA NonGen / NLR	Higher	1 ft.
A100	USWEST - CAP II C O	735 SW STARK ST	OR UST	Higher	1 ft.
F101	ANKENY AUTO SERVICE	106 SE 3RD AVE	EDR Hist Auto	Higher	1 ft.
H102	COLUMBIA TRANSMISSIO	450 SE OAK ST	EDR Hist Auto	Higher	1 ft.
A103	ZAYO PORTLAND OR-921	921 SW WASHINGTON ST	OR HSIS	Higher	1 ft.
D104	SALVATION ARMY THE A	139 SE MLK JR BLVD	FINDS, ECHO	Higher	1 ft.
J105	IRVINGTON AUTO SERVI	601 E BROADWAY	EDR Hist Auto	Higher	1 ft.
I106	REFRIGERATION SUPPLI	740 SE OAK STREET	FINDS	Higher	1 ft.
I107	REFRIGERATION SUPPLI	740 SE OAK ST	OR HSIS	Higher	1 ft.
I108	REFRIGERATION SUPPLI	740 SE OAK STREET	OR LUST, OR UST	Higher	1 ft.
I109	REFRIGERATION SUPPLI	740 SE OAK STREET	OR RGA LUST	Higher	1 ft.
G110	BINGO PRODUCTS CO	933 SANDY BLVD	EDR Hist Cleaner	Higher	1 ft.
C111	HOUSING AUTHORITY OF	135 SW ASH ST	RCRA NonGen / NLR, FINDS, ECHO	Higher	1 ft.
J112	BROADWAY & WASHINGTO	601 SW ALDER ST	RCRA NonGen / NLR, FINDS, ECHO	Higher	1 ft.
D113	WENTWORTH CHEVROLET	107 SE GRAND AVE	OR RGA LUST	Higher	1 ft.
B114	FAR WEST CENTER	425 SW WASHINGTON ST	RCRA NonGen / NLR, FINDS, ECHO	Higher	1 ft.
B115	VERIZON BUSINESS - O	425 SW WASHINGTON ST	OR AST, OR HSIS	Higher	1 ft.
B116	STEVENS CLEANERS	421 SW WASHINGTON	EDR Hist Cleaner	Higher	1 ft.
C117	HEATING OIL TANK	111 SW NAITO PKWY	OR RGA LUST	Higher	1 ft.

MAPPED SITES SUMMARY

Target Property Address:
BURNSIDE BRIDGE
PORTLAND, OR 97232

Click on Map ID to see full detail.

MAP ID	SITE NAME	ADDRESS	DATABASE ACRONYMS	RELATIVE ELEVATION	DIST (ft. & mi.) DIRECTION
B118	MULTNOMAH CO MCCOY	426 SW STARK ST	RCRA NonGen / NLR, FINDS	Higher	1 ft.
B119		SW 5TH & SW STARK	OR SPILLS	Higher	1 ft.
C120	OR MARITIME MUSEUM S	115 SW ASH ST STE 40	RCRA NonGen / NLR	Higher	1 ft.
A121	THE PITTOCK BLOCK BU	921 SW WASHINGTON ST	OR UST	Higher	1 ft.
A122	MOUNT HOOD RAILWAY C	921 SW WASHINGTON ST	FINDS, ECHO	Higher	1 ft.
E123	BENSON HOTEL	309 SOUTHWEST BROADW	FINDS, ECHO	Higher	1 ft.
B124	RED CAP GARAGE	409 STARK	EDR Hist Auto	Higher	1 ft.
D125	WHOLESALE TRANSMISSI	210 SE 6TH AVE	EDR Hist Auto	Higher	1 ft.
G126	LOMAC MOTORS INC	306 SE 8TH AVE	EDR Hist Auto	Higher	1 ft.
A127	CITY CENTER PARKING	811 SW STARK ST	OR UST	Higher	1 ft.
D128	SALVATION ARMY REHAB	139 SE M L KING BLVD	FINDS	Higher	1 ft.
D129	IMAGE CONTROL SYSTEM	310 SE 6TH AVE	OR RGA LUST	Higher	1 ft.
H130	PRODUCE ROW CAFE	204 SE OAK ST	FINDS	Higher	1 ft.
H131	HEATING OIL TANK	204 SE OAK ST	OR RGA LUST	Higher	1 ft.
H132	HEATING OIL TANK	204 SE OAK ST	OR LUST	Higher	1 ft.
H133	PRODUCE ROW CAFE	204 SE OAK ST	OR RGA LUST	Higher	1 ft.
D134	WENTWORTH CHEVROLET	210 SE 6TH AVE	OR RGA LUST	Higher	1 ft.
J135	CITY DRY CLEANER	515 SW BROADWAY ST S	OR DRYCLEANERS	Higher	1 ft.
J136	INTEGRA TELECOM INC	400 SW 6TH AVE STE 5	OR AST, OR HSIS	Higher	1 ft.
A137	COUNTRY CLUB CLEANER	720 SW WASHINGTON 63	EDR Hist Cleaner	Higher	1 ft.
H138	VITALITY LABS INC	232 SE OAK ST	RCRA NonGen / NLR, FINDS, ECHO	Higher	1 ft.
F139	MIDDLETON, BERNIE &	240 SE 2ND AVE	OR UST	Higher	1 ft.
B140	OAK TOWER REDEVELOPM	209 SW 3RD AVE	FINDS	Higher	1 ft.
B141	OAK TOWER REDEVELOPM	225 SW OAK STREET	OR RGA HWS	Higher	1 ft.
D142	WENTWORTH CHEVROLET	107 SE GRAND AVE	RCRA-CESQG, FINDS, ECHO, OR MANIFEST	Higher	1 ft.
B143		500 SW STARK	OR HAZMAT	Higher	1 ft.
D144	V W VOLCHOK	438 SE UNION	FINDS	Higher	1 ft.
I145	RAY CLEANING AND DYE	869 SANDY BLVD	EDR Hist Cleaner	Higher	1 ft.
K146	PLAZA FIFTH AVENUE P	521 SW 5TH AVE	RCRA NonGen / NLR, FINDS, ECHO	Higher	1 ft.
J147	LEVEL 3 COMMUNICATIO	520 SW 6TH AVE	OR AST, OR HSIS	Higher	1 ft.
A148	PT CABLE PORTLAND GO	921 SW WASHINGTON ST	FINDS, ECHO	Higher	1 ft.
G149	PARAMOUNT SUPPLY	232 SE 8TH AVE	RCRA-CESQG, FINDS, ECHO	Higher	1 ft.
G150	SANDY SPOT SERVICE S	920 SANDY BLVD	EDR Hist Auto	Higher	1 ft.
F151	ENKE S CITY DYE WORK	301 SE ASH	EDR Hist Cleaner	Higher	1 ft.
D152	WHOLESALE TRANSMISSI	225 SE 6TH AVE	EDR Hist Auto	Higher	1 ft.
E153	WHITE WAY SHOP	314 SW BROADWAY	EDR Hist Cleaner	Higher	1 ft.
B154	CHURCH OF SCIENTOLOG	320 SW OAK ST	OR MANIFEST	Higher	1 ft.
D155		406 SE ASH ST	OR SPILLS	Higher	1 ft.
B156	TUMA SERVICE STATION	340 SW 4TH AVE	EDR Hist Auto	Higher	1 ft.

MAPPED SITES SUMMARY

Target Property Address:
BURNSIDE BRIDGE
PORTLAND, OR 97232

Click on Map ID to see full detail.

MAP ID	SITE NAME	ADDRESS	DATABASE ACRONYMS	RELATIVE ELEVATION	DIST (ft. & mi.) DIRECTION
L157	POLICE BLOCK - PINE	222 SW PINE ST	OR LUST, OR UST	Higher	1 ft.
B158	LIBERTY RUG CLEANERS	236 SE 4TH AVE	EDR Hist Cleaner	Higher	1 ft.
D159	HEATING OIL TANK	538 SE ASH	OR RGA LUST	Higher	1 ft.
O160	BIKE N HIKE	400 SE GRAND AVE	RCRA NonGen / NLR, FINDS, ECHO	Higher	1 ft.
O161	REACH COMMUNITY DEVE	400 SE GRAND AVE	FINDS	Higher	1 ft.
I162	NASH FELIX A ESTATE	408 SE 6	RCRA NonGen / NLR, FINDS, ECHO	Higher	1 ft.
I163	FELIX A NASH, ESTATE	408 SE 6TH	OR RGA LUST	Higher	1 ft.
I164	FELIX A NASH, ESTATE	408 SE 6	OR UST	Higher	1 ft.
B165	WASHINGTON PARKING S	434 SW 2D AVE	EDR Hist Auto	Higher	1 ft.
B166	U S HOFFMAN MACHINER	420 SW WASHINGTON	EDR Hist Cleaner	Higher	1 ft.
B167	PERCY AUBERT	436 SW 2D AVE	EDR Hist Auto	Higher	1 ft.
B168	ASA PROPERTIES	319 SW WASHINGTON ST	FINDS	Higher	1 ft.
B169	HEATING OIL TANK	319 SW WASHINGTON ST	OR LUST	Higher	1 ft.
B170	ASA PROPERTIES	319 SW WASHINGTON ST	OR RGA LUST	Higher	1 ft.
B171	HEATING OIL TANK	319 SW WASHINGTON ST	OR RGA LUST	Higher	1 ft.
E172	HEATING OIL TANK	309 SW BROADWAY	OR RGA LUST	Higher	1 ft.
G173	NU-WAY PRINTING & EN	306 SE 8TH AVE	OR HSIS	Higher	1 ft.
B174	INKSTER LEWIS J JR G	321 SW 4TH	EDR Hist Auto	Higher	1 ft.
D175	FEDERAL DIST CO INC	205 SE MARTIN LUTHER	RCRA NonGen / NLR	Higher	1 ft.
I176	LINE UP BRAKE SHOP	834 SE SANDY BLVD	EDR Hist Auto	Higher	1 ft.
I177	HEATING OIL TANK	834 SE SANDY BLVD	OR LUST	Higher	1 ft.
E178	SOUTH CORRIDOR PROJE	NW 5TH & 6TH AVE. JA	FINDS	Higher	1 ft.
L179		235 SW 1ST AVE	OR HAZMAT	Higher	1 ft.
E180	VERIZON BUSINESS - O	707 SW WASHINGTON ST	OR HSIS	Higher	1 ft.
A181	HILLS DESIGN GROUP	812 SW WASHINGTON ST	RCRA NonGen / NLR	Higher	1 ft.
I182	COUSER BROS	857 SANDY BLVD	EDR Hist Auto	Higher	1 ft.
H183	A-N-T TIRE & WHEEL	437 SE UNION AVE	OR LUST, OR UST	Higher	1 ft.
A184	HILLS & ASSOCIATES	812 SW WASHINGTON ST	FINDS, ECHO	Higher	1 ft.
L185	HEATING OIL TANK	240 SW 1ST AVE	OR LUST	Higher	1 ft.
E186	VALET SHOP	309 SW BROADWAY	EDR Hist Cleaner	Higher	1 ft.
F187	E PORTLAND GAS WORKS	110 SE 2ND AVE.	OR ECSI	Higher	1 ft.
H188	A-N-T TIRE & WHEEL	437 SE UNION AVE	FINDS	Higher	1 ft.
E189	WOLFE ARTH F	401 E BROADWAY	EDR Hist Auto	Higher	1 ft.
A190	PEACOCK CLEANERS	403 SW 10TH AVE	EDR Hist Cleaner	Higher	1 ft.
F191		110 SE 2ND	OR SPILLS, OR HAZMAT	Higher	1 ft.
D192	SI S AUTO SERVICE	314 SE GRAND AVE	EDR Hist Auto	Higher	1 ft.
C193	ENGINE-1	55 SW ASH ST	OR LUST, OR UST	Higher	1 ft.
B194	HEATING OIL TANK	413 SW SECOND AVE	OR LUST	Higher	1 ft.
B195	PACIFIC STATIONARY H	413 SW SECOND AVE	FINDS	Higher	1 ft.

MAPPED SITES SUMMARY

Target Property Address:
BURNSIDE BRIDGE
PORTLAND, OR 97232

Click on Map ID to see full detail.

MAP ID	SITE NAME	ADDRESS	DATABASE ACRONYMS	RELATIVE ELEVATION	DIST (ft. & mi.) DIRECTION
B196	HEATING OIL TANK	413 SW SECOND AVE	OR RGA LUST	Higher	1 ft.
B197	PACIFIC STATIONARY H	413 SW SECOND AVE	OR RGA LUST	Higher	1 ft.
M198	MAX S SUPER SERVICE	87 SW STARK	EDR Hist Auto	Higher	1 ft.
O199	POPULAR CLEANERS	421 SE GRAND AVE	EDR Hist Cleaner	Higher	1 ft.
J200	BROADWAY DYERS AND C	628 SW ALDER	EDR Hist Cleaner	Higher	1 ft.
D201	HEATING OIL TANK	200 SE MLK JR BLVD	OR LUST	Higher	1 ft.
L202	MAIN HAND LAUNDRY	334 SW PINE	EDR Hist Cleaner	Higher	1 ft.
E203	VERIZON BUSINESS	707 SW WASHINGTON ST	OR AST, OR HSIS	Higher	1 ft.
B204	OAK TOWER REDEVELOPM	225 SW OAK ST.	OR RGA HWS	Higher	1 ft.
C205	CENTRAL FIRE STATION	55 SW ASH	FINDS	Higher	1 ft.
B206	PITTOCK SERVICE STAT	381 STARK	EDR Hist Auto	Higher	1 ft.
D207	SALVATION ARMY	200 SE MLK JR BLVD	OR RGA LUST	Higher	1 ft.
L208	POLICE BLOCK - PINE	222 SW PINE ST	OR RGA LUST	Higher	1 ft.
D209	E I S	215 SE GRANDVIEW	RCRA NonGen / NLR, FINDS, ECHO	Higher	1 ft.
A210	MOUNT HOOD RAILWAY C	921 SW WASHINGTON ST	RCRA NonGen / NLR	Higher	1 ft.
B211		415 SW 2ND	OR HAZMAT	Higher	1 ft.
J212	BROADWAY DYERS AND C	626 SW ALDER	EDR Hist Cleaner	Higher	1 ft.
J213	ADAMS EARL	601 6TH	EDR Hist Auto	Higher	1 ft.
I214	PORTLAND SUPER SERVI	852 SANDY BLVD	EDR Hist Auto	Higher	1 ft.
P215	PLAZA 125	125TH AND SE STARK	OR UIC	Higher	1 ft.
J216	RITE AID 5345	622 SW ALDER ST	FINDS, ECHO	Higher	1 ft.
J217	RITE AID NO 5345	622 SW ALDER ST	RCRA-CESQG	Higher	1 ft.
M218	WASTEXPRESS	408 SW 2ND AVE STE 3	RCRA NonGen / NLR, FINDS, ECHO, CA HAZNET	Higher	1 ft.
M219		408 SW 2ND APT #208	OR CDL, OR HAZMAT	Higher	1 ft.
O220	PORTLAND GENERATOR C	425 SE 6TH AVE	EDR Hist Auto	Higher	1 ft.
O221	MIRACLE THEATER HOT	425 SE 6TH	FINDS	Higher	1 ft.
O222	HEATING OIL TANK	425 SE 6TH	OR LUST	Higher	1 ft.
O223	MIRACLE THEATER HOT	425 SE 6TH	OR RGA LUST	Higher	1 ft.
O224	HEATING OIL TANK	425 SE 6TH	OR RGA LUST	Higher	1 ft.
A225	ACS CABLE SYSTEMS IN	918 SW STARK ST	OR HSIS	Higher	1 ft.
E226	BENSON HOTEL HOT	309 SW BROADWAY	OR RGA LUST	Higher	1 ft.
D227	AMATO GEO	261 UNION AVE	EDR Hist Auto	Higher	1 ft.
D228	MILLER PAINT CO	317 SE GRAND	RCRA-CESQG, FINDS, ECHO, OR HSIS, OR MANIFEST	Higher	1 ft.
E229	NEUTRAL TANDEM INC	707 SW WASHINGTON ST	OR HSIS	Higher	1 ft.
C230	ENGINE-1	55 SW ASH ST	OR RGA LUST	Higher	1 ft.
J231	HUCKBA AND HUCKBA	515 E BROADWAY	EDR Hist Auto	Higher	1 ft.
D232	ANDERSON BROS MOTOR	415 E ASH	EDR Hist Auto	Higher	1 ft.
E233	SCHULDERMAN CARL T	435 E BROADWAY	EDR Hist Auto	Higher	1 ft.
G234	NU WAY PRINTING CO	306 SE 8TH AVE	RCRA-CESQG, FINDS, ECHO	Higher	1 ft.

MAPPED SITES SUMMARY

Target Property Address:
BURNSIDE BRIDGE
PORTLAND, OR 97232

Click on Map ID to see full detail.

MAP ID	SITE NAME	ADDRESS	DATABASE ACRONYMS	RELATIVE ELEVATION	DIST (ft. & mi.) DIRECTION
A235	PETER S HAT WORKS	504 SW PARK AVE	EDR Hist Cleaner	Higher	1 ft.
D236	CHEVROLET SERVICE SH	269 UNION AVE	EDR Hist Auto	Higher	1 ft.
B237	FIFTH AND WASHINGTON	404 SW STARK ST	FINDS	Higher	1 ft.
A238	CENTURYLINK	735 SW STARK	OR HSIS	Higher	1 ft.
A239	PEACOCK CLEANERS	425 SW 10TH AVE	EDR Hist Cleaner	Higher	1 ft.
L240	CITY CENTER PARKING	326 SW 2ND	OR LUST, OR UST	Higher	1 ft.
L241	CITY CENTER PARKING/	326 SW 2ND	OR RGA LUST	Higher	1 ft.
A242	USWCOM PORTLAND CAP	735 SW STARK ST	FINDS, ECHO	Higher	1 ft.
I243	VAN WATERS A ROGER	426 SE 7TH AVE	EDR Hist Cleaner	Higher	1 ft.
D244	SALVATION ARMY REHAB	139 SE MARTIN LUTHER	OR LUST	Higher	1 ft.
B245	CITY CENTER PARKING	301 - 321 SW 2ND	OR UST	Higher	1 ft.
B246	GOODMAN BENJ	315 SW OAK	EDR Hist Cleaner	Higher	1 ft.
N247	IMPERIAL GARAGE	200 - 218 SW 4TH AVE	FINDS	Higher	1 ft.
L248	PHOTOGRAPHIC IMAGE G	240 SW 1ST AVE	FINDS	Higher	1 ft.
H249		424 SE 3RD AVE	OR SPILLS	Higher	1 ft.
B250	IMPERIAL GARAGE	210 SW 4TH AVE	RCRA NonGen / NLR, FINDS, ECHO	Higher	1 ft.
A251	USWCOM PORTLAND CAP	735 SW STARK ST	RCRA NonGen / NLR	Higher	1 ft.
J252	BRADLEY C C INC	507 SW BROADWAY	EDR Hist Cleaner	Higher	1 ft.
E253	UNITED ENERGY INC	421 SW 6TH AVE STE 8	EDR Hist Auto	Higher	1 ft.
I254	MULTNOMAH CLEANING A	820 SANDY BLVD	EDR Hist Cleaner	Higher	1 ft.
I255	HEATING OIL TANK	820 SE SANDY BLVD	OR LUST	Higher	1 ft.
I256	EWING, BRIANNA	820 SE SANDY BLVD	FINDS	Higher	1 ft.
I257	HEATING OIL TANK	820 SE SANDY BLVD	OR RGA LUST	Higher	1 ft.
I258	EWING, BRIANNA	820 SE SANDY BLVD	OR RGA LUST	Higher	1 ft.
B259	OAK TOWER REDEVELOPM	209 SW 3RD AVE.	OR RGA HWS	Higher	1 ft.
B260	ROSEN ABR	210 SW 3RD AVE	EDR Hist Cleaner	Higher	1 ft.
K261	NORTHWEST ENVIRONMEN	522 SW 5TH AVE	RCRA NonGen / NLR, FINDS, ECHO	Higher	1 ft.
E262	BEARD JOHN C	386 E BROADWAY	EDR Hist Auto	Higher	1 ft.
J263	GEORGE COOPER DBA MI	521 SW ALDER ST	RCRA NonGen / NLR, FINDS, ECHO	Higher	1 ft.
G264	HEATING OIL TANK	234 SE 7TH	OR RGA LUST	Higher	1 ft.
D265	ASSOCIATED HOSE	237 SE MLK JR. BLVD	FINDS	Higher	1 ft.
E266	DOWNTOWN CLEANERS	621 SW WASHINGTON ST	EDR Hist Cleaner	Higher	1 ft.
E267		421 SW 6TH AVE	OR SPILLS	Higher	1 ft.
H268	ANKENY, FRED	437 SE MLK JR BLVD	OR RGA LUST	Higher	1 ft.
H269	HEATING OIL TANK	437 SE MLK JR BLVD	OR LUST	Higher	1 ft.
H270		437 SE M L KING BLVD	OR SPILLS	Higher	1 ft.
H271	HEATING OIL TANK	437 SE MLK JR BLVD	OR RGA LUST	Higher	1 ft.
O272	POPULAR CLEANERS	439 SE GRAND AVE	OR DRYCLEANERS	Higher	1 ft.
B273	LEE CARRIE MRS	427 SW 2ND AVE	EDR Hist Cleaner	Higher	1 ft.

MAPPED SITES SUMMARY

Target Property Address:
BURNSIDE BRIDGE
PORTLAND, OR 97232

Click on Map ID to see full detail.

MAP ID	SITE NAME	ADDRESS	DATABASE ACRONYMS	RELATIVE ELEVATION	DIST (ft. & mi.) DIRECTION
C274	HEATING OIL TANK	111 SW NAITO PKWY	OR LUST	Higher	1 ft.
O275	BROAD SPECTRUM ELECT	422 SE GRAND AVE.	OR ECSI	Higher	1 ft.
O276	BROAD SPECTRUM ELECT	422 SE GRAND AVE.	OR RGA HWS	Higher	1 ft.
O277	BROAD SPECTRUM ELECT	422 SE GRAND AVE	OR RGA HWS	Higher	1 ft.
O278	BROAD SPECTRUM ELECT	424 SE GRAND AVE	FINDS	Higher	1 ft.
O279	BROAD SPECTRUM ELECT	424 SE GRAND AV	SEMS-ARCHIVE	Higher	1 ft.
O280	BROAD SPECTRUM ELECT	424 SE GRAND AVE	OR RGA HWS	Higher	1 ft.
D281	SALVATION ARMY FACIL	139 SE MARTIN LUTHER	OR RGA HWS	Higher	1 ft.
P282	HENNINGSEN COLD STOR	87 SE STARK ST	OR LUST, OR UST	Higher	1 ft.
P283	HENNINGSEN COLD STOR	87 SE STARK ST	FINDS	Higher	1 ft.
P284	HENNINGSEN COLD STOR	87 SE STARK ST	OR RGA LUST	Higher	1 ft.
L285	CITY CENTER PARKING	326 SW 2ND	FINDS	Higher	1 ft.
G286	TRANSMISSION EXCHANG	915 SE SANDY BLVD	EDR Hist Auto	Higher	1 ft.
H287	ALPINE FOOD DISTRIBU	215 SE STARK	OR RGA LUST	Higher	1 ft.
B288	CVS PHARMACY #11280	538 SW 4TH AVENUE	RCRA-CESQG	Higher	1 ft.
B289	CVS PHARMACY #11280	538 SW 4TH AVENUE	FINDS	Higher	1 ft.
B290	CVS PHARMACY #11280	538 SW 4TH AVENUE	ECHO	Higher	1 ft.
I291	OREGON PLATING COMPA	436 SE 6TH AVE	OR ECSI, OR VCP, OR SPILLS, RCRA NonGen / NLR, EPA...	Higher	1 ft.
I292	OREGON PLATING COMPA	436 SE 6TH AVE	OR RGA HWS	Higher	1 ft.
I293	EAST SIDE AUTO BODY	639 SE STARK ST	RCRA NonGen / NLR, FINDS, ECHO	Higher	1 ft.
I294	WENTWORTH CHEVROLET	639 SE STARK ST	OR AIRS	Higher	1 ft.
D295	SALVATION ARMY ADULT	139 SE UNION	OR UST	Higher	1 ft.
P296	ALPINE FOOD DISTRIBU	205 SE STARK ST	OR LUST	Higher	1 ft.
P297	ALPINE FOOD DISTRIBU	205 SE STARK ST	FINDS	Higher	1 ft.
P298	ALPINE FOOD DISTRIBU	205 SE STARK ST	OR RGA LUST	Higher	1 ft.
P299	ALPINE FOOD DISTRIBU	205 SE STARK	OR RGA LUST	Higher	1 ft.
B300	TUNIA SERVICE STATIO	342 SW 4TH AVE	EDR Hist Auto	Higher	1 ft.
D301	HEATING OIL TANK	237 SE MLK JR. BLVD	OR RGA LUST	Higher	1 ft.
L302	HEATING OIL TANK	240 SW 1ST AVE	OR RGA LUST	Higher	1 ft.
O303	COMMERCIAL SPEEDOMET	525 SE STARK ST	EDR Hist Auto	Higher	1 ft.
O304	AD S AUTOMOTIVE	537 SE STARK	EDR Hist Auto	Higher	1 ft.
O305	TAYLOR MADE LABEL CO	537 SE STARK	RCRA NonGen / NLR, FINDS, ECHO	Higher	1 ft.
E306	STATE LAUNDRY CO	395 E BROADWAY	EDR Hist Cleaner	Higher	1 ft.
D307	GOFORTH, P HOT	538 SE ASH	OR RGA LUST	Higher	1 ft.
B308	FAR WEST CENTER	404 SW STARK ST	RCRA NonGen / NLR, FINDS, ECHO	Higher	1 ft.
D309	FIELDS CHEVROLET CO	107 SE GRAND AVE	EDR Hist Auto	Higher	1 ft.
B310	FOURTH STREET GARAGE	554 4TH	EDR Hist Auto	Higher	1 ft.
E311		WASHINGTON & BROADWA	OR HAZMAT	Higher	1 ft.
G312	VOLUNTEERS OF AMERIC	234 SE 7TH	FINDS	Higher	1 ft.

MAPPED SITES SUMMARY

Target Property Address:
BURNSIDE BRIDGE
PORTLAND, OR 97232

Click on Map ID to see full detail.

MAP ID	SITE NAME	ADDRESS	DATABASE ACRONYMS	RELATIVE ELEVATION	DIST (ft. & mi.) DIRECTION
J313	ABRAHAM LEE CUSTOM T	609 SW WASHINGTON ST	OR DRYCLEANERS	Higher	1 ft.
D314	WENTWORTH CHEVROLET	210 SE 6TH	OR RGA LUST	Higher	1 ft.
G315	WENTWORTH SUBARU	130 SE 7TH AVE	OR AST, OR HSIS	Higher	1 ft.
J316	400 SIXTH AVE BLDG	400 SW 6TH AVE STE 1	RCRA NonGen / NLR	Higher	1 ft.
D317	IMAGE CONTROL SYSTEM	310 SE 6TH AVE	OR LUST, OR UST	Higher	1 ft.
D318	U S LAUNDRY	505 E PINE	EDR Hist Cleaner	Higher	1 ft.
B319	SPEEDOMETER SERVICE	387 OAK	EDR Hist Auto	Higher	1 ft.
L320	RESP. CO.: MCCORMICK	235 SW 1SR AVE	OR SPILLS 90	Higher	1 ft.
D321	HEATING OIL TANK	200 SE MLK JR BLVD	OR RGA LUST	Higher	1 ft.
A322	INTEGRA TELECOM	921 SW WASHINGTON ST	OR HSIS	Higher	1 ft.
B323	MULTNOMAH COUNTY	426 SW STARK ST STE	OR AST, OR HSIS	Higher	1 ft.
K324		5TH TO 6TH AT ALDER	OR SPILLS 90	Higher	1 ft.
K325		5TH TO 6TH AT ALDER	OR SPILLS 90	Higher	1 ft.
C326	NEW CINGULAR WIRELES	133 SW PINE ST	OR LUST, OR HSIS	Higher	1 ft.
B327	IMPERIAL GARAGE	200 - 218 SW 4TH AVE	OR RGA LUST	Higher	1 ft.
F328	HEATING OIL TANK	240 SE 2ND AVE	OR LUST	Higher	1 ft.
E329	HOMEYER S CLEANING A	431 N BROADWAY AVE	EDR Hist Cleaner	Higher	1 ft.
C330	OR MARITIME MUSEUM -	115 SW ASH ST STE 40	FINDS, ECHO	Higher	1 ft.
F331	ANKENY AUTO SERVICE	114 SE 3RD AVE	EDR Hist Auto	Higher	1 ft.
J332	FIRST INTERSTATE BAN	400 SW 6TH AVENUE	OR UIC	Higher	1 ft.
M333	DIAMOND PARKING LOT	434 SW 2ND AVENUE	FINDS	Higher	1 ft.
M334	DIAMOND PARKING LOT	434 SW 2ND AVENUE	OR RGA LUST	Higher	1 ft.
M335	DIAMOND PARKING LOT	434 SW 2ND AVENUE	OR LUST, OR UST	Higher	1 ft.
D336	MILLER PAINT COMPANY	407 SE PINE	OR HSIS	Higher	1 ft.
D337	SALVATION ARMY FACIL	139 SE MARTIN LUTHER	OR CRL, OR ECSI, OR ENG CONTROLS, OR VCP, OR...	Higher	1 ft.
B338	IMPERIAL GARAGES INC	225 SW 4TH AVE	EDR Hist Auto	Higher	1 ft.
D339	SALVATION ARMY REHAB	139 SE MARTIN LUTHER	OR RGA LUST	Higher	1 ft.
D340	ISSPRO INC	315 SE 7TH AVE	OR UST	Higher	1 ft.
H341	BURNS BROS INC	321 SE STARK	EDR Hist Auto	Higher	1 ft.
M342	MULTNOMAH COUNTY LOT	433 SW NAITO PKWY	FINDS	Higher	1 ft.
M343	MULTNOMAH COUNTY LOT	433 SW NAITO PKWY	OR LUST, OR UST	Higher	1 ft.
B344	OAK TOWER REDEVELOPM	225 SW OAK ST.	OR CRL, OR ECSI, OR ENG CONTROLS, OR INST CONTROL,	Higher	1 ft.
J345	REMTECH INC TRANSPOR	400 SW SIXTH AVE, 60	FINDS, ECHO	Higher	1 ft.
B346	PSIHOGIOS GEO	528 SW 3D AVE	EDR Hist Cleaner	Higher	1 ft.
A347		519 SW PARK	OR HAZMAT	Higher	1 ft.
B348	SPRINT NEXTEL CORPOR	306 SW 4TH	OR HSIS	Higher	1 ft.
D349	SALVATION ARMY THE A	139 SE MLK JR BLVD	RCRA NonGen / NLR, OR MANIFEST	Higher	1 ft.
K350	MAIN HAND LAUNDRY	464 ALDER	EDR Hist Cleaner	Higher	1 ft.
L351	USACE PORTLAND DIST	319 SW PINE ST	RCRA NonGen / NLR, FINDS, ECHO	Higher	1 ft.

MAPPED SITES SUMMARY

Target Property Address:
BURNSIDE BRIDGE
PORTLAND, OR 97232

Click on Map ID to see full detail.

MAP ID	SITE NAME	ADDRESS	DATABASE ACRONYMS	RELATIVE ELEVATION	DIST (ft. & mi.) DIRECTION
D352	GOFORTH, P HOT	538 SE ASH	OR LUST, FINDS	Higher	1 ft.
H353	HEATING OIL TANK	SE THIRD & PINE (SE	OR RGA LUST	Higher	1 ft.
A354	VERIZON WIRELESS - E	921 SW WASHINGTON	OR HSIS	Higher	1 ft.
L355	POLICE BLOCK - PINE	222 SW PINE ST	FINDS	Higher	1 ft.
D356	WENTWORTH CHEVROLET	107 SE GRAND AVE	OR LUST, OR AIRS	Higher	1 ft.
M357	METROPOLITAN TAILORS	225 SW WASHINGTON	EDR Hist Cleaner	Higher	1 ft.
A358	NEW YORK HAT CO	310 SW 9TH AVE	EDR Hist Cleaner	Higher	1 ft.
P359	LEE SHELL SERVICE	162 STARK	EDR Hist Auto	Higher	1 ft.
K360	MEN S HAND LAUNDRY	445 ALDER	EDR Hist Cleaner	Higher	1 ft.
D361	MILLER PAINT COMPANY	407 SE PINE ST	FINDS, ECHO	Higher	1 ft.
D362	INDUSTRIAL HOME (FOR	200 SE M L KING BLVD	OR RGA LUST	Higher	1 ft.
L363	NATIONAL PORTLAND GA	330 PINE	EDR Hist Auto	Higher	1 ft.
K364	AMERICAN IRONING MAC	434 ALDER	EDR Hist Cleaner	Higher	1 ft.
I365	FRED MEYER - AUTO SH	700 SE STARK - 122ND	OR UST	Higher	1 ft.
K366	SUNSET AUTO REPAIR C	433 ALDER	EDR Hist Auto	Higher	1 ft.
K367	LOCKHOVEN GEO	429 ALDER	EDR Hist Auto	Higher	1 ft.
E368	WEST COAST BENSON HO	309 SW BROADWAY	RCRA NonGen / NLR	Higher	1 ft.
D369	KENNEDY RESTORATION	315 SE 7TH AVE	RCRA NonGen / NLR, FINDS, ECHO	Higher	1 ft.
B370	MULTNOMAH CO MCCOY B	426 SW STARK ST	ECHO	Higher	1 ft.
A371	BOORA ARCHITECTS INC	720 SW WASHINGTON ST	RCRA NonGen / NLR, FINDS, ECHO	Higher	1 ft.
B372	POSTAL BUILDING	510 SW 3RD	FINDS	Higher	1 ft.
D373	FEDERAL DIST COMPANY	205 SE MARTIN LUTHER	FINDS, ECHO	Higher	1 ft.
O374	FOSSCUTT S SERVICE S	532 SE STARK	EDR Hist Auto	Higher	1 ft.
O375	GRIMSHAW RAY	515 SE UNION	EDR Hist Auto	Higher	1 ft.
O376	EAST SIDE AUTO CO	612 SE STARK	EDR Hist Auto	Higher	1 ft.
E377		326 SW BROADWAY	OR HAZMAT	Higher	1 ft.
E378	HEATING OIL TANK	309 SW BROADWAY	OR LUST	Higher	1 ft.
F379	NEW SEASONS MARKET L	301 SE 2ND AVE	OR HSIS	Higher	1 ft.
I380	SPECIALTY AUTOMOTIVE	640 SE STARK ST	EDR Hist Auto	Higher	1 ft.
C381	SMITH BLOCK	111 SW NAITO PKWY	FINDS	Higher	1 ft.
E382	VALET SHOP	309 SW BROADWAY ST	EDR Hist Cleaner	Higher	1 ft.
D383	WENTWORTH CHEVROLET	210 SE 6TH AVE	FINDS	Higher	1 ft.
N384	QWEST	421 SW OAK ST	FINDS, ECHO	Higher	1 ft.
N385	QWEST	421 SW OAK ST	RCRA NonGen / NLR	Higher	1 ft.
O386	NASH FELIX A ESTATE	536 SE 6TH AVE	RCRA NonGen / NLR, FINDS, ECHO	Higher	1 ft.
P387	HEATING OIL TANK	107 SE WASHINGTON ST	OR LUST	Higher	1 ft.
Q388	BURNS BROS INC	620 SE MARTIN LUTHER	EDR Hist Auto	Higher	1 ft.
P389	WINKS HARDWARE	201 SE WASHINGTON	OR RGA LUST	Higher	1 ft.
P390	HEATING OIL TANK	201 SE WASHINGTON	OR RGA LUST	Higher	1 ft.

MAPPED SITES SUMMARY

Target Property Address:
BURNSIDE BRIDGE
PORTLAND, OR 97232

Click on Map ID to see full detail.

MAP ID	SITE NAME	ADDRESS	DATABASE ACRONYMS	RELATIVE ELEVATION	DIST (ft. & mi.) DIRECTION
K391	MEIER & FRANK	621 SW 5TH AV	FTTS	Higher	1 ft.
R392	KADDERLY AND MORTON	121 SW ALDER	EDR Hist Auto	Higher	1 ft.
Q393		231 SE ALDER	OR HAZMAT	Higher	1 ft.
Q394	SHELL STATION #14676	621 SE GRAND AVE	OR RGA LUST	Higher	1 ft.
O395	CALDWELL CARRELL RIC	528 SE UNION	EDR Hist Auto	Higher	1 ft.
O396	GRAND STARK CLEANERS	519 SE GRAND AVE	EDR Hist Cleaner	Higher	1 ft.
P397	APOLLO PET SUPPLY	216 E WASHINGTON ST	FTTS, HIST FTTS	Higher	1 ft.
R398	DOWNTOWN MOTOR POOL	530 SW 2ND	OR RGA LUST	Higher	1 ft.
I399	SMART GLASS	626 SE STARK ST	OR RGA LUST	Higher	1 ft.
O400	PREFERRED RESTAURANT	600 SE STARK ST	FINDS	Higher	1 ft.
S401		109 SE ALDER	OR HAZMAT	Higher	1 ft.
I402	HEATING OIL TANK	626 SE STARK ST	OR RGA LUST	Higher	1 ft.
O403	HANNA 915	510 SE GRAND AVENUE	OR RGA LUST	Higher	1 ft.
Q404	JACKSON FOOD STORES	621 SE GRAND AVE	OR LUST, OR UST, OR AIRS	Higher	1 ft.
I405	HEATING OIL TANK	626 SE STARK ST	OR LUST	Higher	1 ft.
T406		600 SW 4TH PORTLAND	FINDS	Higher	1 ft.
Q407	JACKSONS FOOD STORES	621 SE GRAND AVE	EDR Hist Auto	Higher	1 ft.
P408	TRANSMISSION MULTIME	107 SE WASHINGTON ST	EDR Hist Auto	Higher	1 ft.
Q409	JACKSONS FOOD STORES	621 SE GRAND	OR AST, OR HSIS	Higher	1 ft.
O410	MR. CAR WASH, LLC	510 SE GRAND AVE	OR LUST, OR UST	Higher	1 ft.
Q411	MESHER SUPPLY	312 SE STARK	OR UST	Higher	1 ft.
M412	D ANGELO AND ABERLE	429 SW FRONT	EDR Hist Auto	Higher	1 ft.
Q413	SHELL OIL PRODUCTS,	621 SE GRAND AVE	FINDS	Higher	1 ft.
P414	APOLLO PET SUPPLY CO	216 SE WASHINGTON ST	ICIS, FINDS, ECHO	Higher	1 ft.
R415	DELATOS THOS	247 SW ALDER	EDR Hist Cleaner	Higher	1 ft.
Q416		531 SOUTHEAST M.L.K.	ERNS	Higher	1 ft.
T417	STEVENS CLEANERS DYE	612 SW 4TH AVE	EDR Hist Cleaner	Higher	1 ft.
R418	DOWNTOWN MOTOR POOL	530 SW 2ND AVE	OR LUST	Higher	1 ft.
O419		517 SOUTHEAST GRAND	ERNS	Higher	1 ft.
K420	MEIER & FRANK	621 SW 5TH AV	HIST FTTS	Higher	1 ft.
P421		SE 2ND & STARK	OR SPILLS	Higher	1 ft.
T422	AMERICAN LAUNDRY CO	322 SW ALDER	EDR Hist Cleaner	Higher	1 ft.
P423		SE 2ND & STARK	OR SPILLS 90	Higher	1 ft.
I424	SMART GLASS	626 SE STARK ST	FINDS	Higher	1 ft.
I425	SMITH EARL G SERVICE	626 SE STARK	EDR Hist Auto	Higher	1 ft.
S426	SOUTHEASTERN PUBLIC	68 SE WASHINGTON ST	RCRA NonGen / NLR, FINDS, ECHO	Higher	1 ft.
O427	MR CAR WASH	510 SE GRAND AVE	OR LUST, RCRA NonGen / NLR, ICIS, FINDS, ECHO	Higher	1 ft.
P428	DEALERS SUPPLY COMPA	110 SE WASHINGTON	OR LUST, OR UST, OR MANIFEST	Higher	1 ft.
P429	DEALERS SUPPLY COMPA	110 SE WASHINGTON ST	FINDS, ECHO	Higher	1 ft.

MAPPED SITES SUMMARY

Target Property Address:
BURNSIDE BRIDGE
PORTLAND, OR 97232

Click on Map ID to see full detail.

MAP ID	SITE NAME	ADDRESS	DATABASE ACRONYMS	RELATIVE ELEVATION	DIST (ft. & mi.) DIRECTION
R430	ENKE S CITY DYE WKS	283 ALDER	EDR Hist Cleaner	Higher	1 ft.
P431	DEALERS SUPPLY COMPA	110 SE WASHINGTON	OR RGA LUST	Higher	1 ft.
Q432	AMATO BROTHERS ENTER	515 SE MLK	FINDS	Higher	1 ft.
P433	WILLOW CLASSIC WOODW	107 SE WASHINGTON ST	RCRA NonGen / NLR, FINDS, ECHO	Higher	1 ft.
P434	HEATING OIL TANK	201 SE WASHINGTON	OR LUST	Higher	1 ft.
K435	MEIER & FRANK	621 SW 5TH AVE	RCRA NonGen / NLR, FINDS, ECHO	Higher	1 ft.
P436	WEBFOOT FERTILIZER C	201 SE WASHINGTON ST	FTTS	Higher	1 ft.
Q437	BURNS BROS INC	620 SE MARTIN LUTHER	FINDS	Higher	1 ft.
P438	WEBFOOT FERTILIZER	201 SE WASHINGTON ST	RCRA NonGen / NLR, FINDS, ECHO	Higher	1 ft.
P439	WINKS HARDWARE	201 SE WASHINGTON ST	FINDS	Higher	1 ft.
Q440	AMATO BROTHERS ENTER	515 SE MARTIN LUTHER	OR RGA LUST	Higher	1 ft.
Q441	AMATO BROTHERS ENTER	515 SE MARTIN LUTHER	OR LUST	Higher	1 ft.
R442	DOWNTOWN MOTOR POOL	530 SW 2ND AVE	FINDS	Higher	1 ft.
P443	WEBFOOT FERTILIZER C	201 SE WASHINGTON ST	HIST FTTS	Higher	1 ft.
O444	HEATING OIL TANK	600 SE STARK ST	OR LUST	Higher	1 ft.
O445	HEATING OIL TANK	600 SE STARK ST	OR RGA LUST	Higher	1 ft.
O446	PREFERRED RESTAURANT	600 SE STARK ST	OR RGA LUST	Higher	1 ft.
P447	DEALERS SUPPLY CO1	110 SE WASHINGTON ST	RCRA NonGen / NLR	Higher	1 ft.
Q448	BURNS BROS INC	633 SE GRAND AVE	EDR Hist Auto	Higher	1 ft.
R449	PSIHOGIOS GEO	528 SW 3RD AVE	EDR Hist Cleaner	Higher	1 ft.
R450	CRYSTAL LAUNDRY CO	252 SW ALDER	EDR Hist Cleaner	Higher	1 ft.
K451	NEWBERRY'S	SW 4TH & ALDER	FINDS	Higher	1 ft.
O452	HEATING OIL TANK	509 SE GRAND AVE	OR LUST	Higher	1 ft.
B453	BEAK CONSULTANTS INC	317 SW ALDER ST STE	RCRA-CESQG, FINDS, ECHO	Higher	1 ft.
R454	CRYSTAL LAUNDRY CO	258 SW ALDER	EDR Hist Cleaner	Higher	1 ft.
R455	FOUR DECADES JEWELRY	534 SW 3RD STE 602	OR HSIS	Higher	1 ft.
P456	APOLLO PET SUPPLY CO	216 SE WASHINGTON ST	FTTS, HIST FTTS	Higher	1 ft.
R457	ALLYN S DYEING AND C	250 SW ALDER	EDR Hist Cleaner	Higher	1 ft.
P458	APOLLO PET SUPPLY	216 E WASHINGTON ST	FTTS, HIST FTTS	Higher	1 ft.
Q459	GRAZIANO FOODSERVICE	302 SE WASHINGTON ST	OR HSIS	Higher	1 ft.
R460	DOWNTOWN MOTOR POOL	530 SW 2ND AVE	OR LUST, OR UST, OR HSIS	Higher	1 ft.
P461	WEBFOOT FERTILIZER C	201 SE WASHINGTON ST	SSTS	Higher	1 ft.
R462	TANIMOTO S	212 ALDER	EDR Hist Cleaner	Higher	1 ft.
P463	B&O COMMERCE	107 SE WASHINGTON ST	OR RGA LUST	Higher	1 ft.
S464		SE WATER ST & ALDER	OR HAZMAT	Higher	1 ft.
O465	HEYKAMP	600 SE STARK ST	OR RGA LUST	Higher	1 ft.
Q466	BURNS BROS INC	620 SE MARTIN LUTHER	OR UST	Higher	1 ft.
P467	HEATING OIL TANK	107 SE WASHINGTON ST	OR RGA LUST	Higher	1 ft.
Q468	AMATO BROTHERS ENTER	515 SE MLK	OR RGA LUST	Higher	1 ft.

MAPPED SITES SUMMARY

Target Property Address:
BURNSIDE BRIDGE
PORTLAND, OR 97232

Click on Map ID to see full detail.

MAP ID	SITE NAME	ADDRESS	DATABASE ACRONYMS	RELATIVE ELEVATION	DIST (ft. & mi.) DIRECTION
U469	OLD FIRE STATION	510 NW 3RD AVE	FINDS	Higher	1 ft.
V470	PDC BLOCK R	BOUNDED BY HOYT, GLI	FINDS	Higher	1 ft.
V471	USDOT US CUSTOMS SVC	511 NW BROADWAY RM 3	RCRA NonGen / NLR, FINDS, ECHO	Higher	1 ft.
V472	PDC BLOCK R	BLOCK BOUNDED BY NW	OR ECSI, OR VCP	Higher	1 ft.
U473	HEATING OIL TANK	320 NW HOYT ST	OR LUST	Higher	1 ft.
W474	KUEHN S AUTOMOTIVE C	728 NE 1ST AVE	EDR Hist Auto	Higher	1 ft.
V475	BEAVER HOTEL	506 NW 5TH AVE	FINDS	Higher	1 ft.
V476	HEATING OIL TANK	506 NW 5TH	OR LUST	Higher	1 ft.
V477	CENTRAL CITY CONCERN	506 NW 5TH	OR RGA LUST	Higher	1 ft.
V478	HEATING OIL TANK	506 NW 5TH	OR RGA LUST	Higher	1 ft.
V479	GREYHOUND LINES, INC	550 NW 6TH AVENUE AV	OR AST, OR HSIS	Higher	1 ft.
V480	PRIDES EXXON	519 NE BROADWAY	EDR Hist Auto	Higher	1 ft.
U481	STRATHOUSE C F	325 GLISAN	EDR Hist Auto	Higher	1 ft.
V482	FED BLDG	511 NW BROADWAY, POR	FINDS	Higher	1 ft.
X483	TRI-MET DIST. OF OR	STEEL BRDG AT WILLAM	FINDS, ECHO	Higher	1 ft.
U484	HEATING OIL TANK	510 NW 3RD AVE	OR RGA LUST	Higher	1 ft.
U485		ALBINA YARD (NW NAIT	OR SPILLS	Higher	1 ft.
U486	LANDRY E J	302 HOYT	EDR Hist Auto	Higher	1 ft.
Y487	METRO	607 NE GRAND AVE	OR NPDES	Higher	1 ft.
V488	TERMINAL GARAGE	434 NW HOYT	EDR Hist Auto	Higher	1 ft.
U489	NW HOYT PROPERTY	320 NW HOYT ST	OR RGA LUST	Higher	1 ft.
V490		511 NW BROADWAY	OR HAZMAT	Higher	1 ft.
V491	REGAL CLEANERS AND T	517 NW 6TH AVE	EDR Hist Cleaner	Higher	1 ft.
U492	MENASHE, BARRY	321 NW GLISAN ST	OR RGA LUST	Higher	1 ft.
U493	OLD FIRE STATION	510 NW 3RD AVE	OR RGA LUST	Higher	1 ft.
Y494	METRO	607 NE GRAND AVE	FINDS, ECHO	Higher	1 ft.
Y495	METRO REGIONAL CENTE	600 NORTHEAST GRAND	RCRA-CESQG, FINDS, ECHO	Higher	1 ft.
V496	GREYHOUND LINES INC	550 NW 6TH AVE	OR UST	Higher	1 ft.
U497	HEATING OIL TANK	321 NW GLISAN ST	OR RGA LUST	Higher	1 ft.
U498	HEATING OIL TANK	320 NW HOYT ST	OR RGA LUST	Higher	1 ft.
U499	NW HOYT PROPERTY	320 NW HOYT ST	FINDS	Higher	1 ft.
U500	HEATING OIL TANK	510 NW 3RD AVE	OR ECSI, OR LUST, OR VCP	Higher	1 ft.
V501	GREYHOUND LINES INC	550 NW 6TH AVE	FINDS	Higher	1 ft.
V502	GREYHOUND LINES INC	550 NW 6TH AVE	OR HSIS	Higher	1 ft.
Z503	WEATHERFORD MAC SERV	711 NE LLOYD BLVD	EDR Hist Auto	Higher	1 ft.
Y504		600 NE GRAND AVE.	OR SPILLS	Higher	1 ft.
V505	X N CLEANERS	508 NW BROADWAY	EDR Hist Cleaner	Higher	1 ft.
U506	HEATING OIL TANK	321 NW GLISAN ST	OR LUST, OR HSIS	Higher	1 ft.
U507		500 NW NAITO PKWY	OR HAZMAT	Higher	1 ft.

MAPPED SITES SUMMARY

Target Property Address:
BURNSIDE BRIDGE
PORTLAND, OR 97232

Click on Map ID to see full detail.

MAP ID	SITE NAME	ADDRESS	DATABASE ACRONYMS	RELATIVE ELEVATION	DIST (ft. & mi.) DIRECTION
U508	CONSOLIDATED FREIGHT	321 NW GLISAN	FINDS	Higher	1 ft.
Y509	GRAND AVENUE FLORIST	505 NE GRAND AVE	FINDS	Higher	1 ft.
Y510	GRAND AVENUE FLORIST	505 NE GRAND AVE	OR RGA LUST	Higher	1 ft.
Y511	HEATING OIL TANK	505 NE GRAND AVE	OR LUST	Higher	1 ft.
Y512	HEATING OIL TANK	505 NE GRAND AVE	OR RGA LUST	Higher	1 ft.
AA513	UNION PACIFIC RAILRO	301 NE 2ND AVE	OR HSIS	Higher	1 ft.
AB514	OLD TOWN PARKING/HEL	33 NW DAVIS ST	OR CRL, OR ECSI, FINDS	Higher	1 ft.
AB515	OLD TOWN PARKING/HEL	33 NW DAVIS ST.	OR RGA HWS	Higher	1 ft.
AB516	OLD TOWN PARKING/HEL	33 NW DAVIS ST	OR RGA HWS	Higher	1 ft.
AC517		216 NW 3RD AVE	OR HAZMAT	Higher	1 ft.
AC518	EVERETT STREET GARAG	323 EVERETT	EDR Hist Auto	Higher	1 ft.
AD519	BELCHER TIRE CO	722 NW FLANDERS	EDR Hist Auto	Higher	1 ft.
AE520		WILLAMETTE RIVER	OR SPILLS	Higher	1 ft.
AD521	CAL AUTO INC	733 NW EVERETT ST	EDR Hist Auto	Higher	1 ft.
U522	POWERS AUTO REPAIR C	345 FLANDERS	EDR Hist Auto	Higher	1 ft.
V523	MUSGROVE AND GILPIN	535 GLISAN	EDR Hist Auto	Higher	1 ft.
AB524	NW NATURAL	220 NW SECOND AVENUE	TSCA	Higher	1 ft.
X525	PORTLAND GAS MANUFAC	BOUNDED BY NW EVERET	OR ECSI, OR VCP	Higher	1 ft.
Y526	HEATING OIL TANK	510 NE MARTIN LUTHER	OR RGA LUST	Higher	1 ft.
Y527	HEATING OIL TANK	510 NE MARTIN LUTHER	OR LUST	Higher	1 ft.
V528	KALBERER COMPANY	403 NW 5TH	OR RGA LUST	Higher	1 ft.
AC529	PORTLAND FISH CO.	301 NW 3RD AVE	FINDS	Higher	1 ft.
V530	BOXER NORTHWEST CO	438 NW BROADWAY	RCRA NonGen / NLR	Higher	1 ft.
AD531	BEALS MAX METERED AP	215 NW PARK AVE	EDR Hist Cleaner	Higher	1 ft.
AB532		SEE LAT AND LONG	ERNS	Higher	1 ft.
V533	WAREHOUSE FACILITY	436 NW 5TH AVE	OR LUST, OR UST	Higher	1 ft.
AF534	GRAND AVENUE RICHFIE	226 NE GRAND AVE	EDR Hist Auto	Higher	1 ft.
AF535	POWELL, VINCE O.	226 NE GRAND	OR UST	Higher	1 ft.
AF536	WOOD CRAFTERS LUMBER	212 NE 6TH AVE	FINDS	Higher	1 ft.
AF537	WOOD CRAFTERS LUMBER	212 NE 6TH AVENUE	OR RGA LUST	Higher	1 ft.
AF538	WOOD CRAFTERS LUMBER	212 NE 6TH AVE	OR LUST, OR UST	Higher	1 ft.
AG539	BATES N E SERVICE	231 NW 6TH AVE	EDR Hist Auto	Higher	1 ft.
AD540	DUKE S PARK AVENUE S	804 NW GLISAN ST	EDR Hist Auto	Higher	1 ft.
AC541	PORTLAND FISH CO.	301 NW 3RD AVE	OR LUST, OR UST	Higher	1 ft.
AH542	CITY OF PORTLAND, PD	NW 4TH AVENUE BTWN N	OR LUST	Higher	1 ft.
AC543	CENTRAL CITY PAINTIN	301 NW EVERETT ST	RCRA NonGen / NLR, FINDS, ECHO	Higher	1 ft.
AB544	NW NATURAL	220 NW SECOND AVE.	TSCA	Higher	1 ft.
545		KEVIN DUCKWORTH MEMO	OR SPILLS	Higher	1 ft.
AA546		I-84 AND I-5	OR SPILLS	Higher	1 ft.

MAPPED SITES SUMMARY

Target Property Address:
BURNSIDE BRIDGE
PORTLAND, OR 97232

Click on Map ID to see full detail.

MAP ID	SITE NAME	ADDRESS	DATABASE ACRONYMS	RELATIVE ELEVATION	DIST (ft. & mi.) DIRECTION
AA547	PESTICIDE SPILL, I-5	I-5 & I-84 INTERCHAN	OR ECSI, FINDS	Higher	1 ft.
AD548	HEATING OIL TANK	733 NW EVERETT STREE	OR LUST	Higher	1 ft.
AF549	SMED S AUTOMOTIVE	224 NE GRAND AVE	EDR Hist Auto	Higher	1 ft.
AB550	NW NATURAL GAS CO	311 NW 2ND AVE	OR RGA LUST	Higher	1 ft.
AD551	COHEN PROPERTY	809 NW FLANDERS STRE	OR RGA LUST	Higher	1 ft.
V552	GLISAN STEET AUTOMOT	611 NW GLISAN	EDR Hist Auto	Higher	1 ft.
AB553	NW NATURAL GAS CO	311 NW 2ND AVE	OR LUST, OR UST	Higher	1 ft.
AC554	HEATING OIL TANK	310 NW FLANDERS	OR RGA LUST	Higher	1 ft.
AD555	JOSEPH ANGEL PROPERT	303 NW PARK AVE	OR ECSI, OR VCP, OR BROWNFIELDS, FINDS	Higher	1 ft.
AG556	RICKSHAM ED	204 NW 5TH AVE	EDR Hist Auto	Higher	1 ft.
AD557	ARTISAN CENTER	733 NW EVERETT ST	FINDS	Higher	1 ft.
AD558	HEATING OIL TANK	733 NW EVERETT STREE	OR RGA LUST	Higher	1 ft.
AC559	TOGO SUIT SHOP	212 NW 3D AVE	EDR Hist Cleaner	Higher	1 ft.
AI560	HEATING OIL TANK	217 NE 8TH	OR LUST	Higher	1 ft.
AI561	TIMOTHY HOLMES PHOTO	217 NE 8TH	FINDS	Higher	1 ft.
AI562	TIMOTHY HOLMES PHOTO	217 NE 8TH	OR RGA LUST	Higher	1 ft.
AI563	HEATING OIL TANK	217 NE 8TH	OR RGA LUST	Higher	1 ft.
AB564	STEVE S AUTOMOTIVE S	234 NW 1ST AVE	EDR Hist Auto	Higher	1 ft.
AB565	BROADWAY CAB COOPERA	234 NW 1ST	OR UST	Higher	1 ft.
AB566		210 NW 1ST AVE	OR SPILLS	Higher	1 ft.
AB567	MAX DRY CLEANERS	206 NW 1ST AVE	OR DRYCLEANERS	Higher	1 ft.
AB568	MAX CLEANERS	206 NW 1ST AVE	EDR Hist Cleaner	Higher	1 ft.
AB569	FOSTER APTS LIMITED	219 NW DAVIS	FINDS	Higher	1 ft.
AB570	FOSTER APTS LIMITED	219 NW DAVIS	OR RGA LUST	Higher	1 ft.
AB571	HEATING OIL TANK	219 NW DAVIS	OR LUST	Higher	1 ft.
AB572	HEATING OIL TANK	219 NW DAVIS	OR RGA LUST	Higher	1 ft.
V573	BOXER NW BUILDING	438 NW BROADWAY	FINDS	Higher	1 ft.
AF574	OBRIEN AUTO SERVICE	222 NE 6TH AVE	EDR Hist Auto	Higher	1 ft.
AC575	PORTLAND FISH CO.	301 NW 3RD, PO BOX 2	OR RGA LUST	Higher	1 ft.
AC576	SATA CHAS K	238 NW 3RD AVE	EDR Hist Cleaner	Higher	1 ft.
AC577	HEATING OIL TANK	310 NW FLANDERS	OR LUST	Higher	1 ft.
AF578	WARDELL ROLAND A	214 NE GRAND AVE	EDR Hist Auto	Higher	1 ft.
V579	TERMINAL GARAGE	511 NW GLISAN	EDR Hist Auto	Higher	1 ft.
AJ580	DAISY KINGDOM HOT	207 NW PARK AVE	FINDS	Higher	1 ft.
AJ581	DAISY KINGDOM HOT	207 NW PARK AVE	OR RGA LUST	Higher	1 ft.
AJ582	HEATING OIL TANK	207 NW PARK AVE	OR LUST	Higher	1 ft.
AJ583	HEATING OIL TANK	207 NW PARK AVE	OR RGA LUST	Higher	1 ft.
AG584	SEVEN SEAS LAUNDROMA	213 NW 6TH AVE	EDR Hist Cleaner	Higher	1 ft.
AF585	NU WAY BODY AND FEND	212 NE GRAND AVE	EDR Hist Auto	Higher	1 ft.

MAPPED SITES SUMMARY

Target Property Address:
BURNSIDE BRIDGE
PORTLAND, OR 97232

Click on Map ID to see full detail.

MAP ID	SITE NAME	ADDRESS	DATABASE ACRONYMS	RELATIVE ELEVATION	DIST (ft. & mi.) DIRECTION
AF586	THORNTON AUTO SERVIC	203 NE GRAND AVE	EDR Hist Auto	Higher	1 ft.
AF587	GABRIEL COMMERCIAL P	203 NE GRAND AVE	FINDS	Higher	1 ft.
AF588	GABRIEL COMMERCIAL P	203 NE GRAND AVE	OR LUST	Higher	1 ft.
AF589	GABRIEL COMMERCIAL P	203 NE GRAND AVE	OR RGA LUST	Higher	1 ft.
V590	FRIDAY NORMAN	438 NW 5TH AVE	EDR Hist Auto	Higher	1 ft.
AD591	HEATING OIL TANK	411 NW PARK AVE	OR RGA LUST	Higher	1 ft.
V592	PICK UP CLEANERS	572 GLISAN	EDR Hist Cleaner	Higher	1 ft.
AB593	NORTHWEST NATURAL GA	220 NW 2ND AVE	RCRA NonGen / NLR, ICIS, FINDS, ECHO	Higher	1 ft.
AJ594	AUTOMOTIVE SERVICE C	917 NW EVERETT	EDR Hist Auto	Higher	1 ft.
AC595	OPERA HOUSE LAUNDRY	245 EVERETT	EDR Hist Cleaner	Higher	1 ft.
AD596	WURM CEO P	615 NW EVERETT	EDR Hist Auto	Higher	1 ft.
AC597	LAVILLE, C HOT	337 NW 3RD AVE	OR RGA LUST	Higher	1 ft.
V598	WAREHOUSE FACILITY	436 NW 5TH AVE	FINDS	Higher	1 ft.
AC599	ROYAL PALM HOTEL HOT	310 NW FLANDERS	OR RGA LUST	Higher	1 ft.
AC600	OPERA HOUSE LAUNDRY	217 NW EVERETT ST	EDR Hist Cleaner	Higher	1 ft.
AJ601	LASBY BRAKE AND AXLE	935 NW DAVIS	EDR Hist Auto	Higher	1 ft.
AJ602	OSTLIND MOTOR MACHIN	931 NW DAVIS	EDR Hist Auto	Higher	1 ft.
AD603	COHEN PROPERTY	809 NW FLANDERS STRE	OR LUST	Higher	1 ft.
AI604	REED - HARRIS	925 NE EVERETT ST	RCRA NonGen / NLR, FINDS, ECHO	Higher	1 ft.
AD605	ENTERPRISE DEVELOPME	733 NW EVERETT STREE	OR RGA LUST	Higher	1 ft.
AC606	LAVILLE, C HOT	337 NW 3RD AVE	FINDS	Higher	1 ft.
AK607	PACIFIC DEVELOP. (PR	409 NE 8TH AVE	OR LUST, OR UST	Higher	1 ft.
U608	PARK AND GLISAN SERV	382 GLISAN	EDR Hist Auto	Higher	1 ft.
AD609	PENDLETON WOOLEN MIL	220 NW BROADWAY	OR RGA LUST	Higher	1 ft.
AC610	VERIZON WIRELESS - S	301 NW 3RD ST	OR HSIS	Higher	1 ft.
AC611	STEVENS EDW J	415 DAVIS	EDR Hist Auto	Higher	1 ft.
AB612	PORTLAND GAS CO	1ST ST N,EVERETT,FRO	EDR MGP	Higher	1 ft.
AA613	PACIFIC COAST FRUIT	201 NE 2ND AVENUE	FINDS, ECHO	Higher	1 ft.
AA614	PACIFIC COAST FRUIT	201 NE 2ND AVENUE	OR SPILLS, OR HAZMAT, OR HSIS, OR NPDES	Higher	1 ft.
AG615	KODEL S HAT SHOP	203 NW 6TH AVE	EDR Hist Cleaner	Higher	1 ft.
AG616	GILL AUTOMKOTIVE SER	490 DAVIS	EDR Hist Auto	Higher	1 ft.
AF617	317717286 - PORTLAND	205 NE MLK BLVD	FINDS	Higher	1 ft.
AJ618	AUTOMOTIVE SERVICE C	223 NW 9TH AVE	EDR Hist Auto	Higher	1 ft.
AC619	CARL S GARAGE	336 NW 4TH AVE	EDR Hist Auto	Higher	1 ft.
AB620	NORTH WATERFRONT PAR	100-500 NW FRONT AVE	OR ECSI	Higher	1 ft.
V621	LABBY ROBT A	438 NW GLISAN	EDR Hist Auto	Higher	1 ft.
AD622	VACANT COMMERCIAL BU	222 NW BROADWAY	OR RGA LUST	Higher	1 ft.
AB623	NW NATURAL GAS FORME	904 SE DIVISION	RCRA NonGen / NLR, FINDS, ECHO	Higher	1 ft.
AB624	NORTHWEST NATURAL GA	220 NW 2ND AVE	TSCA	Higher	1 ft.

MAPPED SITES SUMMARY

Target Property Address:
BURNSIDE BRIDGE
PORTLAND, OR 97232

Click on Map ID to see full detail.

MAP ID	SITE NAME	ADDRESS	DATABASE ACRONYMS	RELATIVE ELEVATION	DIST (ft. & mi.) DIRECTION
AF625	PACIFIC OUTDOOR ADVE	633 NE EVERETT ST	OR AST, OR HSIS	Higher	1 ft.
AB626	NW NATURAL GAS	312 NW 2ND	OR LUST	Higher	1 ft.
AI627	COMPLETE	715 NE EVERETT ST	FINDS	Higher	1 ft.
AF628	THROWAWAY BIT CORP.	624 NE EVERETT ST.	OR ECSI, OR VCP	Higher	1 ft.
AC629	HIRAMI K	320 NW DAVIS	EDR Hist Cleaner	Higher	1 ft.
AC630	A B GARAGE	314 NW DAVIS	EDR Hist Auto	Higher	1 ft.
AD631	DECKER S RADIATOR SH	322 NW 8TH AVE	EDR Hist Auto	Higher	1 ft.
AF632	HARLEY DAVIDSON MOTO	525 NE DAVIS ST	EDR Hist Auto	Higher	1 ft.
AB633	NW NATURAL GAS	312 NW 2ND	OR RGA LUST	Higher	1 ft.
AC634	NW 4TH AND EVERETT	404 NW EVERETT ST	OR LUST	Higher	1 ft.
Z635		I-84 EAST BOUND MP 1	OR SPILLS	Higher	1 ft.
AA636	EAST PORTLAND CONNEC	NE EVERETT TO EAST O	OR NPDES	Higher	1 ft.
V637	HERR S BROADWAY AUTO	338 NW BROADWAY	EDR Hist Auto	Higher	1 ft.
AH638	CITY OF PORTLAND, PD	NW 4TH AVENUE BTWN N	FINDS	Higher	1 ft.
Y639	ALGONQUIN CONSTRUCTI	510 NE MARTIN LUTHER	FINDS	Higher	1 ft.
AH640	VENERABLE PROPERTIES	322 NW 5TH AVE STE 3	RCRA NonGen / NLR, FINDS, ECHO	Higher	1 ft.
AD641	AUTO PARTS STORE	809 NW FLANDERS ST	FINDS	Higher	1 ft.
AJ642	HEATING OIL TANK	238 NW 9TH AVE	OR LUST	Higher	1 ft.
AG643	OTHUS AUTOMOTIVE SER	432 NW DAVIS	EDR Hist Auto	Higher	1 ft.
AG644	GILL AUTOMOTIVE SERV	430 NW DAVIS	EDR Hist Auto	Higher	1 ft.
AD645	GRIFFIS KEN SIGNAL S	327 NW BROADWAY	EDR Hist Auto	Higher	1 ft.
AB646	PORTLAND DOWNTOWN	UNKNOWN	FINDS	Higher	1 ft.
AB647	BLOCK 15 - FORMER PO	121 NW EVERETT ST.	OR ECSI, OR ENG CONTROLS, OR INST CONTROL, OR VCP,	Higher	1 ft.
AC648		301 NW 3RD	ERNS	Higher	1 ft.
AG649		520 NW DAVIS ST	OR SPILLS	Higher	1 ft.
AC650	SID S GARAGE	264 DAVIS	EDR Hist Auto	Higher	1 ft.
AB651	PDC - BLOCK 8L DOWNT	60 NW DAVIS ST.	OR ECSI, OR ENG CONTROLS, OR INST CONTROL, OR VCP,	Higher	1 ft.
AD652	PENDLETON WOOLEN MIL	222 NW BROADWAY	OR UST	Higher	1 ft.
AC653	NINOMURA R	126 NW 3RD AVE	EDR Hist Cleaner	Higher	1 ft.
AG654	KALBERER PROPERTY	508 NW EVERETT	FINDS	Higher	1 ft.
Y655	ALGONQUIN CONSTRUCTI	510 NE MARTIN LUTHER	OR RGA LUST	Higher	1 ft.
AC656		NW 4TH & FLANDERS	OR CDL, OR HAZMAT	Higher	1 ft.
AD657	FORMER HANNA STATION	NW 8TH & FLANDERS	OR RGA LUST	Higher	1 ft.
V658	BOXER NW BUILDING	438 NW BROADWAY	OR ECSI, OR LUST	Higher	1 ft.
U659	ANDERSEN OREGON RENT	401 NW 4TH	OR RGA LUST	Higher	1 ft.
V660	WAREHOUSE FACILITY	436 NW 5TH AVE	OR RGA LUST	Higher	1 ft.
AF661	GREG S AUTO DETAIL	223 NE 6TH AVE	EDR Hist Auto	Higher	1 ft.
AG662	EVERETT STREET BUILD	509 NW EVERETT ST.	OR RGA HWS	Higher	1 ft.
AB663	NORTHWEST NATURAL GA	220 N.W. SECOND AVEN	FTTS, HIST FTTS	Higher	1 ft.

MAPPED SITES SUMMARY

Target Property Address:
BURNSIDE BRIDGE
PORTLAND, OR 97232

Click on Map ID to see full detail.

MAP ID	SITE NAME	ADDRESS	DATABASE ACRONYMS	RELATIVE ELEVATION	DIST (ft. & mi.) DIRECTION
W664		I-5 & NE GLISAN	OR SPILLS	Higher	1 ft.
AD665	RADIATOR SERVICE CO	318 N BROADWAY	EDR Hist Auto	Higher	1 ft.
AB666	NORTHWEST NATURAL GA	311 NORTHWEST 2ND AV	RCRA NonGen / NLR, FINDS, ECHO	Higher	1 ft.
AD667	FORMER HANNA STATION	NW FLANDERS ST & NW	FINDS	Higher	1 ft.
V668	GLEESON PROPERTY	714 NW GLISAN	OR RGA LUST	Higher	1 ft.
AB669	NORTHWEST NATURAL GA	312 NW 2ND	FINDS	Higher	1 ft.
AC670		141 NW 4TH	OR SPILLS	Higher	1 ft.
AG671	THOMPSON AND DUBEY I	135 NW BROADWAY	EDR Hist Auto	Higher	1 ft.
AK672	PACIFIC DEVELOP. (PR	409 NE 8TH AVE	OR RGA LUST	Higher	1 ft.
AB673		200 NATO PARKWAY	OR SPILLS	Higher	1 ft.
AC674	BLOCK 33	125 NW 4TH AVE.	OR ECSI, OR VCP	Higher	1 ft.
AD675	PACIFIC METAL CO. OR	303 NW PARK	LEAD SMELTERS	Higher	1 ft.
AJ676	SMITH CFI	135 NW PARK AVE	RCRA NonGen / NLR	Higher	1 ft.
AJ677	SMITH BROTHERS OFFIC	135 NORTHWEST PARK A	FINDS, ECHO	Higher	1 ft.
AF678	DISCOUNT TOILETRIES&	532 NE DAVIS ST	FINDS	Higher	1 ft.
AF679	BARGAINS GALORE	532 NE DAVIS ST	RCRA NonGen / NLR, FINDS, ECHO	Higher	1 ft.
AF680	HEATING OIL TANK	532 NE DAVIS	OR LUST	Higher	1 ft.
AF681	HEATING OIL TANK	532 NE DAVIS	OR RGA LUST	Higher	1 ft.
AF682	UBEHO INVESTMENT CO	532 NE DAVIS	OR RGA LUST	Higher	1 ft.
AG683	THOMPSON AND DUBEY I	125 NW BROADWAY	EDR Hist Auto	Higher	1 ft.
AG684	BURNETT ROY MOTORS I	132 NW BROADWAY	EDR Hist Auto	Higher	1 ft.
AG685	DOLLAR RENT A CAR	132 NW BROADWAY	OR UST	Higher	1 ft.
V686	BUNTZEE L H AND CO	513 FLANDERS	EDR Hist Auto	Higher	1 ft.
AG687	BP US GENERATION DEV	720 NW DAVIS ST	EDR Hist Auto	Higher	1 ft.
U688	EVERETT PEARL WHITE	325 FLANDERS	EDR Hist Cleaner	Higher	1 ft.
U689	FAR WEST CENTER MALL	401 SW 4TH	OR UST	Higher	1 ft.
AG690	EVERETT STREET AUTOW	509 NW EVERETT ST	RCRA NonGen / NLR	Higher	1 ft.
AG691	COMMERCIAL TIRE CO I	115 NW BROADWAY	EDR Hist Auto	Higher	1 ft.
V692	BOXER NW BUILDING	438 NW BROADWAY	OR RGA HWS	Higher	1 ft.
AJ693	SCHULTZ WACK WEIR IN	124 NORTHWEST 9TH	RCRA NonGen / NLR, FINDS, ECHO	Higher	1 ft.
AJ694	SHULTZ/WARK/WEIR, IN	124 NW 9TH	OR LUST	Higher	1 ft.
AJ695	SHULTZ/WARK/WEIR, IN	124 NW 9TH	OR RGA LUST	Higher	1 ft.
AI696	R AND R BODY WORKS	836 NE DAVIS	EDR Hist Auto	Higher	1 ft.
AG697	RITZ CLEANERS	137 NW 6TH AVE	EDR Hist Cleaner	Higher	1 ft.
AG698	RITZ CLEANERS	137 NW 6TH AVE	OR DRYCLEANERS	Higher	1 ft.
AC699	COHN SAMI	132 NW 4TH AVE	EDR Hist Cleaner	Higher	1 ft.
V700	QUAHOG INVESTMENT CO	714 NW GLISAN	OR LUST, OR UST	Higher	1 ft.
AJ701	CRAFTSMAN LITHOPLATE	120 NW 9TH AVE	RCRA NonGen / NLR, FINDS, ECHO	Higher	1 ft.
AJ702	CAPTAINS NAUTICAL SU	138 NW 10TH AVE	RCRA NonGen / NLR, FINDS, ECHO	Higher	1 ft.

MAPPED SITES SUMMARY

Target Property Address:
BURNSIDE BRIDGE
PORTLAND, OR 97232

Click on Map ID to see full detail.

MAP ID	SITE NAME	ADDRESS	DATABASE ACRONYMS	RELATIVE ELEVATION	DIST (ft. & mi.) DIRECTION
AG703	NEW ENGLAND HAT WORK	133 NW 6TH AVE	EDR Hist Cleaner	Higher	1 ft.
AG704	EVERETT STREET AUTOW	509 NW EVERETT ST	FINDS, ECHO	Higher	1 ft.
AG705	SAM S SHELL SERVICE	111 NW BROADWAY	EDR Hist Auto	Higher	1 ft.
AG706	REGAL CLEANERS	127 6TH N	EDR Hist Cleaner	Higher	1 ft.
707	PORTLAND GAS MANUFAC	FRONT AVE	SEMS-ARCHIVE	Higher	1 ft.
AD708	PENDLETON WOOLEN MIL	220 NW BROADWAY	OR LUST	Higher	1 ft.
AJ709	WARREN HOLT W	122 NW 10TH AVE	EDR Hist Auto	Higher	1 ft.
V710	NEW SYSTEM LAUNDRY	507 E FLANDERS	EDR Hist Cleaner	Higher	1 ft.
V711	HEATING OIL TANK	333 NW 6TH	OR LUST	Higher	1 ft.
AI712	ARRAS INC	738 NE DAVIS ST	RCRA NonGen / NLR	Higher	1 ft.
AI713	ARRAS INCORPORATED	738 NORTHEAST DAVIS	FINDS, ECHO	Higher	1 ft.
AI714	BREWED HOT COFFEE, I	802 NE DAVIS ST	FINDS	Higher	1 ft.
AI715	BREWED HOT COFFEE, I	802 NE DAVIS ST	OR RGA LUST	Higher	1 ft.
AI716	BREWED HOT COFFEE, I	802 NE DAVIS ST	OR LUST, OR UST	Higher	1 ft.
AJ717	GEORGE S TUNE UP	925 NW EVERETT	EDR Hist Auto	Higher	1 ft.
AD718	ARMORY AUTOMOTIVE SE	333 NW PARK AVE	EDR Hist Auto	Higher	1 ft.
AE719		NEAR 121 NW EVERETT	OR SPILLS	Higher	1 ft.
V720	BOXER NORTHWEST CO	438 NW BROADWAY	FINDS, ECHO	Higher	1 ft.
V721	KALBERER COMPANY	403 NW 5TH	OR LUST	Higher	1 ft.
AI722	ACKERLEY COMMUNITY O	715 NE EVERETT ST	OR LUST, OR UST	Higher	1 ft.
AD723	HEATING OIL TANK	411 NW PARK AVE	OR LUST	Higher	1 ft.
V724	PARK CLEANFRS	720 NW GLISAN ST	EDR Hist Cleaner	Higher	1 ft.
V725	QUAHOG INVESTMENT CO	714 NW GLISAN	FINDS	Higher	1 ft.
AJ726	DAISY KINGDOM	134 NW 8TH AVE	FINDS	Higher	1 ft.
AJ727	KILHAM STATIONERY	134 NW 8TH AVE	RCRA NonGen / NLR, FINDS, ECHO	Higher	1 ft.
AJ728	HEATING OIL TANK	134 NW 8TH AVE	OR LUST	Higher	1 ft.
AJ729	HEATING OIL TANK	134 NW 8TH AVE	OR RGA LUST	Higher	1 ft.
AJ730	DAISY KINGDOM	134 NW 8TH AVE	OR RGA LUST	Higher	1 ft.
AF731	PRECISION MOTOR CAR	132 NE GRAND AVENUE	OR LUST	Higher	1 ft.
AD732	GENERAL AUTO BUILDIN	411 NW PARK AVE	OR RGA LUST	Higher	1 ft.
V733	TRAILWAYS, INC.	500 NW BROADWAY	FINDS	Higher	1 ft.
V734	RALPH ARDITI	438 NW BROADWAY	FINDS	Higher	1 ft.
V735	DRAGER GLENN	759 NW GLISAN	EDR Hist Auto	Higher	1 ft.
V736	ARLINGTON HOTEL	333 NW 6TH AVE	FINDS	Higher	1 ft.
U737	PORTLAND GAS MANUFAC	NW EVERETT,GLISAN,2N	EDR MGP	Higher	1 ft.
V738	GLEESON PROPERTY	714 NW GLISAN ST	OR RGA LUST	Higher	1 ft.
V739	PARK CLEANERS	728 NW GLISAN	EDR Hist Cleaner	Higher	1 ft.
AJ740	WEST SIDE AUTO BODY	125 NW 9TH AVE	RCRA-CESQG	Higher	1 ft.
AJ741	WEST SIDE AUTO SERVI	125 NW 9TH AVE	EDR Hist Auto	Higher	1 ft.

MAPPED SITES SUMMARY

Target Property Address:
BURNSIDE BRIDGE
PORTLAND, OR 97232

Click on Map ID to see full detail.

MAP ID	SITE NAME	ADDRESS	DATABASE ACRONYMS	RELATIVE ELEVATION	DIST (ft. & mi.) DIRECTION
AJ742	HEATING OIL TANK	125 NW 9TH AVE	OR LUST	Higher	1 ft.
AJ743	WEST SIDE AUTO BODY	125 NW 9TH AVE	FINDS, ECHO	Higher	1 ft.
AJ744	HEATING OIL TANK	125 NW 9TH AVE	OR RGA LUST	Higher	1 ft.
AJ745	NAKATA, HARRY	125 NW 9TH AVE	OR RGA LUST	Higher	1 ft.
AI746	ACKERLEY COMMUNUNITY	715 NE EVERETT STREE	OR RGA LUST	Higher	1 ft.
AG747	C AND H HAND LAUNDRY	117 NW 6TH AVE	EDR Hist Cleaner	Higher	1 ft.
U748	CONAUT C V	415 GLISAN	EDR Hist Auto	Higher	1 ft.
V749	HEATING OIL TANK	438 NW BROADWAY	OR RGA LUST	Higher	1 ft.
AD750	FORMER HANNA STATION	NW 8TH & FLANDERS	OR LUST	Higher	1 ft.
AF751	THROWAWAY BIT CORP.	624 NE EVERETT ST	OR RGA HWS	Higher	1 ft.
U752	ANDERSEN OREGON RENT	401 NW 4TH	FINDS	Higher	1 ft.
AB753	OREGON LEATHER COMPA	110 NW 2ND	OR HSIS	Higher	1 ft.
V754	BISHOFBERGER JAS A	407 NW BROADWAY	EDR Hist Auto	Higher	1 ft.
AC755	HEATING OIL TANK	337 NW 3RD AVE	OR LUST	Higher	1 ft.
AG756	NEW ENGLAND HAT WORK	124 NW 6TH AVE	EDR Hist Cleaner	Higher	1 ft.
AF757	RITZ CLEANERS	137 NE 6TH	EDR Hist Cleaner	Higher	1 ft.
AG758	DEPOT CLEANERS	122 NW 6TH AVE	EDR Hist Cleaner	Higher	1 ft.
AC759	SATA KAZUO	267 EVERETT	EDR Hist Cleaner	Higher	1 ft.
V760	METERED APPLIANCE CO	325 NW 6TH AVE	EDR Hist Cleaner	Higher	1 ft.
AC761	WONG CLEANERS AND LA	221 NW 3D AVE	EDR Hist Cleaner	Higher	1 ft.
AB762	NORTHWEST NATURAL GA	220 NW SECOND AVE	TSCA	Higher	1 ft.
AL763	BURNSIDE BRIDGEHEAD	123 NE 3RD AVE	FINDS	Higher	1 ft.
AL764	VERIZON WIRELESS	123 NE THIRD AVE SE	OR HSIS	Higher	1 ft.
AL765	BURNSIDE BRIDGEHEAD	123 NE THIRD AVE	OR RGA LUST	Higher	1 ft.
AL766	NEW CINGULAR WIRELES	123 NE 3RD AVE	OR HSIS	Higher	1 ft.
AL767	BURNSIDE BRIDGEHEAD	123 NE THIRD AVE	OR LUST	Higher	1 ft.
AL768	BURNSIDE BRIDGEHEAD	123 NE 3RD AVE	OR UST	Higher	1 ft.
AG769	BOARDWAY CLEANER	101 NE BROADWAY	EDR Hist Cleaner	Higher	1 ft.
AG770	OCHIAI TAMIYO MRS	118 NW 6TH AVE	EDR Hist Cleaner	Higher	1 ft.
AK771	PACIFIC DEVELOP. (PR	409 NE 8TH	OR RGA LUST	Higher	1 ft.
AG772	C AND H HAND LAUNDRY	112 NW 6TH AVE	EDR Hist Cleaner	Higher	1 ft.
V773	BOXER NW BUILDING	438 NW BROADWAY	OR RGA LUST	Higher	1 ft.
V774	KALBERER COMPANY	403 NW 5TH AVE	FINDS	Higher	1 ft.
AG775	KALBERER PROPERTY	508 NW EVERETT	OR RGA LUST	Higher	1 ft.
AG776	KRONKE, TRUTZ	509 NW EVERETT ST	FINDS	Higher	1 ft.
AG777	ASA PROPERTIES - PAR	110 NW 6TH (NW 6TH &	OR LUST	Higher	1 ft.
AG778	ASA PROPERTIES - PAR	110 NW 6TH (NW 6TH &	OR RGA LUST	Higher	1 ft.
AF779	WENTWORTH CHEVROLET	107 SE GRAND AVE	OR UST, OR AST, OR HSIS	Higher	1 ft.
AF780	STARK VACUUM	107 NE GRAND AVE	FINDS	Higher	1 ft.

MAPPED SITES SUMMARY

Target Property Address:
BURNSIDE BRIDGE
PORTLAND, OR 97232

Click on Map ID to see full detail.

MAP ID	SITE NAME	ADDRESS	DATABASE ACRONYMS	RELATIVE ELEVATION	DIST (ft. & mi.) DIRECTION
AF781	HEATING OIL TANK	107 NE GRAND AVE	OR RGA LUST	Higher	1 ft.
AF782	STARK'S INC.	107 NE GRAND AVE	OR RGA LUST	Higher	1 ft.
AF783	HEATING OIL TANK	107 NE GRAND AVE	OR LUST	Higher	1 ft.
AF784	STARK'S INC.	107 NE GRAND AVE	OR LUST	Higher	1 ft.
AF785	STARK VACUUM	107 NE GRAND AVE	OR RGA LUST	Higher	1 ft.
AC786	OPERA HOUSE LAUNDRY	203 NW EVERETT	EDR Hist Cleaner	Higher	1 ft.
AH787	AUTO SHEET METAL WOR	447 FLANDERS	EDR Hist Auto	Higher	1 ft.
AF788	URS ELECTRONICS	123 NE 7TH AVE	OR UST	Higher	1 ft.
AJ789	ARMORY AUTOMOTIVE SE	115 NW 9TH AVE	EDR Hist Auto	Higher	1 ft.
AB790	PORTLAND PORT OF ADM	121 NW EVERETT ST	RCRA NonGen / NLR, FINDS, ECHO, OR MANIFEST	Higher	1 ft.
AG791	NEW ENGLAND HAT WORK	108 NW 6TH AVE	EDR Hist Cleaner	Higher	1 ft.
AC792	NEW CHINA LAUNDRY AN	219 NW COUCH ST	EDR Hist Cleaner	Higher	1 ft.
AG793	EUROPEAN MOTORS	508 NW EVERETT ST	EDR Hist Auto	Higher	1 ft.
U794		121 NW FLANDERS	OR HAZMAT	Higher	1 ft.
AD795	JOSEPH ANGEL PROPERT	303 NW PARK AVE	OR RGA HWS	Higher	1 ft.
AC796	ISENSTEIN JACOB	249 COUCH	EDR Hist Cleaner	Higher	1 ft.
AC797		301 NW 3RD AVE	OR HAZMAT	Higher	1 ft.
AB798	NATURAL GAS BUILDING	NW 1ST & EVERETT ST	FINDS	Higher	1 ft.
AG799	NEW ENGLAND SLAT WOR	105 NW 6TH AVE	EDR Hist Cleaner	Higher	1 ft.
AG800	EVERETT STREET BUILD	509 NW EVERETT ST.	OR ECSI	Higher	1 ft.
V801	HILLSIDE GARAGE	730 GLISAN	EDR Hist Auto	Higher	1 ft.
AH802	CENTRAL CITY CONCERN	412 NW 5TH AVE	FINDS, ECHO	Higher	1 ft.
AD803	FORMER PACIFIC METAL	303 NW PARK AVE	RCRA NonGen / NLR, OR MANIFEST, OR UIC	Higher	1 ft.
AG804	WEBB AUTO BODY	615 NW COUCH ST	EDR Hist Auto	Higher	1 ft.
AC805	HEATING OIL TANK	337 NW 3RD AVE	OR RGA LUST	Higher	1 ft.
AJ806	EMERSON SCHOOL	105 NW PARK	FTTS, HIST FTTS	Higher	1 ft.
AJ807	EMERSON SCHOOL	105 NW PARK AVE	FINDS	Higher	1 ft.
AG808	SEVEN SEAS LAUNDROMA	306 NW 6TH AVE	EDR Hist Cleaner	Higher	1 ft.
AD809	VACANT COMMERCIAL BU	222 NW BROADWAY	FINDS	Higher	1 ft.
AC810	ROYAL PALM HOTEL	310 NORTHWEST FLANDE	RCRA NonGen / NLR, FINDS, ECHO	Higher	1 ft.
AF811	THROWAWAY BIT CORP.	624 NE EVERETT ST.	OR RGA HWS	Higher	1 ft.
U812	ANDERSEN OREGON RENT	401 NW 4TH	OR LUST	Higher	1 ft.
AG813	THOMSON T F	305 NW 5TH AVE	EDR Hist Auto	Higher	1 ft.
V814	HEATING OIL TANK	333 NW 6TH	OR RGA LUST	Higher	1 ft.
AG815	CENTRAL CITY CONCERN	232 NW 6TH AVENUE	OR UIC	Higher	1 ft.
AD816	JOSEPH ANGEL PROPERT	303 NW PARK AVE.	OR RGA HWS	Higher	1 ft.
V817		475 NW GLISAN ST	OR SPILLS	Higher	1 ft.
AC818	CITY OF PORTLAND	255 NW COUCH ST	FINDS	Higher	1 ft.
AC819	CITY OF PORTLAND	255 NW COUCH ST	OR RGA LUST	Higher	1 ft.

MAPPED SITES SUMMARY

Target Property Address:
BURNSIDE BRIDGE
PORTLAND, OR 97232

Click on Map ID to see full detail.

MAP ID	SITE NAME	ADDRESS	DATABASE ACRONYMS	RELATIVE ELEVATION	DIST (ft. & mi.) DIRECTION
AC820	HEATING OIL TANK	255 NW COUCH ST	OR LUST	Higher	1 ft.
AC821	HEATING OIL TANK	255 NW COUCH ST	OR RGA LUST	Higher	1 ft.
AC822	STLOUIS CLEANERS AND	307 COUCH	EDR Hist Cleaner	Higher	1 ft.
AC823	COMMERCIAL MOTOR REP	295 COUCH	EDR Hist Auto	Higher	1 ft.
AC824	ZELLER HARRY B	323 COUCH	EDR Hist Cleaner	Higher	1 ft.
V825	WESTWIND HOTEL HOT	333 NW 6TH	OR RGA LUST	Higher	1 ft.
AM826	ROWE BROS AUTOMOTIVE	433 NW COUCH ST	EDR Hist Auto	Higher	1 ft.
AF827	HEATING OIL TANK	131 NE MARTIN LUTHER	OR LUST	Higher	1 ft.
AJ828	TRADE LITHO INC	102 NW 9TH AVE	RCRA NonGen / NLR, FINDS, ECHO	Higher	1 ft.
AF829	JIM FISHER MAZDA - P	106 NE GRAND AVE	RCRA NonGen / NLR, FINDS, ECHO	Higher	1 ft.
AF830	FISHER ENTERPRISES I	106 NE GRAND	EDR Hist Auto	Higher	1 ft.
AF831	LORENTZ BRUUN CONSTR	116 NE 6TH AVE	RCRA NonGen / NLR	Higher	1 ft.
AF832	LORENTZ BRUUN CONSTR	116 NE 6TH AVE	FINDS, ECHO	Higher	1 ft.
AI833	NEW CHINA LAUNDRY CL	105 NE 8TH AVE	EDR Hist Cleaner	Higher	1 ft.
AI834	NEW CHINA LAUNDRY &	105 NE 8TH AVE	RCRA-CESQG, FINDS, ECHO	Higher	1 ft.
AI835	PORTLAND CLEANERS IN	105 NE 8TH AVE	OR DRYCLEANERS	Higher	1 ft.
AG836	DELUXE CARBURETOR SE	513 NW COUCH	EDR Hist Auto	Higher	1 ft.
AJ837	ARMORY AUTOMOTIVE SE	100 NW 10TH AVE	EDR Hist Auto	Higher	1 ft.
AJ838	ARMORY AUTOMOTIVE SV	100 NW 10TH AVENUE	OR LUST, OR UST, RCRA NonGen / NLR, FINDS, ECHO	Higher	1 ft.
AJ839	MONTE SHELTON MOTOR	100 NW 10TH AVE	OR RGA LUST	Higher	1 ft.
AH840	KELLY S GARAGE	448 FLANDERS	EDR Hist Auto	Higher	1 ft.
AH841	CENTRAL CITY CONCERN	412 NW 5TH AVE	RCRA NonGen / NLR	Higher	1 ft.
AD842		EVERETT AVENUE BETWE	OR SPILLS	Higher	1 ft.
AI843	ACKERLEY COMMUNUNITY	715 NE EVERETT STREE	OR RGA LUST	Higher	1 ft.
U844	ANDERSEN OREGON RENT	401 NW 4TH	OR UST	Higher	1 ft.
AC845	RAWLINS AND FOLEY	325 EVERETT	EDR Hist Auto	Higher	1 ft.
U846	CLARK A G AND SON	329 FLANDERS	EDR Hist Auto	Higher	1 ft.
AM847	TRACEY AND CO INC	414 COUCH	EDR Hist Auto	Higher	1 ft.
AB848	LIGHTING SPECIALTIES	78 NW COUCH ST	RCRA NonGen / NLR, FINDS, ECHO	Higher	1 ft.
AI849	PROTEMP ASSOCIATES I	807 NE COUCH ST	RCRA NonGen / NLR, FINDS, ECHO	Higher	1 ft.
AG850	DOLPH S AUTOMOTIVE S	472 COUCH	EDR Hist Auto	Higher	1 ft.
AE851		SEASIDE STP	OR SPILLS	Higher	1 ft.
AE852		WILLAMETTE RIVER RM	OR SPILLS	Higher	1 ft.
AN853	COUCH BUILDING	935 NE COUCH ST	FINDS	Higher	1 ft.
AN854	GROSSOEHME, JOAN	935 NE COUCH ST	OR RGA LUST	Higher	1 ft.
AN855	GROSSOEHME, JOAN	935 NE COUCH ST	OR RGA LUST	Higher	1 ft.
AN856	HEATING OIL TANK	935 NE COUCH ST	OR LUST	Higher	1 ft.
AN857	HEATING OIL TANK	935 NE COUCH ST	OR RGA LUST	Higher	1 ft.
AG858	KRONKE, TRUTZ	509 NW EVERETT STREE	OR RGA LUST	Higher	1 ft.

MAPPED SITES SUMMARY

Target Property Address:
BURNSIDE BRIDGE
PORTLAND, OR 97232

Click on Map ID to see full detail.

MAP ID	SITE NAME	ADDRESS	DATABASE ACRONYMS	RELATIVE ELEVATION	DIST (ft. & mi.) DIRECTION
AB859		NEAR 121 NW EVERETT	OR SPILLS	Higher	1 ft.
AK860	PACIFIC DEVELOP. (PR	409 NE 8TH AVE	FINDS	Higher	1 ft.
AF861	THROWAWAY BIT CORP	624 NE EVERETT ST	RCRA NonGen / NLR, FINDS, ECHO	Higher	1 ft.
AD862	FORMER PACIFIC METAL	303 NW PARK AVE	FINDS, ECHO	Higher	1 ft.
AI863	GRESHAM TRANSMISSION	335 NE 8TH ST	EDR Hist Auto	Higher	1 ft.
AG864	Z AND P GARAGE	595 COUCH	EDR Hist Auto	Higher	1 ft.
V865	TRAILWAYS, INC.	500 NW BROADWAY	OR UST	Higher	1 ft.
AG866	CITY CENTER SERVICE	509 NW EVERETT ST	EDR Hist Auto	Higher	1 ft.
AE867		BETWEEN BURNSIDE & S	OR SPILLS	Higher	1 ft.
V868	BROADWAY SIGNAL SERV	333 NW BROADWAY	EDR Hist Auto	Higher	1 ft.
AG869	ASA PROPERTIES - PAR	NW 6TH & COUCH	FINDS	Higher	1 ft.
AG870	ASA PROPERTIES - PAR	NW 6TH & COUCH	OR UST	Higher	1 ft.
AA871		301 NE 2ND AVENUE	OR SPILLS	Higher	1 ft.
AC872	WONG CLEANERS LAUNDR	221 NW 3RD AVE	EDR Hist Cleaner	Higher	1 ft.
V873	TRAILWAYS, INC.	500 NW BROADWAY	OR RGA LUST	Higher	1 ft.
AE874		NEAR 121 NW EVERETT	OR SPILLS	Higher	1 ft.
AC875	TAKANA SEICHI	326 NW 3RD AVE	EDR Hist Cleaner	Higher	1 ft.
AO876	COOK S BROADWAY AUTO	13 NW BROADWAY	EDR Hist Auto	Higher	1 ft.
AM877	NICK S PLACE	423 W BURNSIDE	EDR Hist Cleaner	Higher	1 ft.
A878	SERVICE TIRE CO	322 SW 10TH	EDR Hist Auto	Higher	1 ft.
AJ879	USWCOM UTILITY HOLE	INTR NW PARK AVE & C	RCRA NonGen / NLR	Higher	1 ft.
AB880	HEATING OIL TANK	5 NW NAITO PARKWAY	OR LUST	Higher	1 ft.
AG881	COLISEUM FORD HOT	84 NE BROADWAY	OR RGA LUST	Higher	1 ft.
F882	BURNSIDE BRIDGEHEAD,	13 NE 3RD AVE	FINDS, ECHO	Higher	1 ft.
AB883	HEATING OIL TANK	5 NW NAITO PARKWAY	OR RGA LUST	Higher	1 ft.
AF884	CHASE CAR CARE	520 NE COUCH ST	EDR Hist Auto	Higher	1 ft.
AC885	MARCOULES, NOTA HOT	22 NW 3RD AVE	FINDS	Higher	1 ft.
AM886	EVEN BRAKE SERVICE I	426 BURNSIDE	EDR Hist Auto	Higher	1 ft.
E887	BROADWAY RECOVERY CE	707 WEST BURNSIDE ST	OR RGA HWS	Higher	1 ft.
AF888	HAMILTON, JOHN	521 NE COUCH ST # 53	FINDS	Higher	1 ft.
AP889	LES SCHWAB TIRE CENT	390 E BURNSIDE	OR HSIS	Higher	1 ft.
AQ890	FIRESTONE #3561 - 01	815 W BURNSIDE	OR RGA LUST	Higher	1 ft.
AF891	ABRA AUTO BODY & GLA	34 NE GRAND AVE	OR AIRS	Higher	1 ft.
N892	N & M FAKHRY SERVICE	400 W BURNSIDE ST	OR AIRS	Higher	1 ft.
AR893	KAGAWA TSUNCKI	120 W BURNSIDE	EDR Hist Cleaner	Higher	1 ft.
AJ894	OREGON PRINTING PLAT	31 NW 9TH AVE	RCRA NonGen / NLR	Higher	1 ft.
N895	VICK S GREASING STAT	22 SW 4TH AVE	EDR Hist Auto	Higher	1 ft.
N896	LAEL S BURNSIDE UNIO	12 SW 4TH AVE	EDR Hist Auto	Higher	1 ft.
N897	UNOCAL 0430	12 SW 4TH AVE	FINDS	Higher	1 ft.

MAPPED SITES SUMMARY

Target Property Address:
BURNSIDE BRIDGE
PORTLAND, OR 97232

Click on Map ID to see full detail.

MAP ID	SITE NAME	ADDRESS	DATABASE ACRONYMS	RELATIVE ELEVATION	DIST (ft. & mi.) DIRECTION
N898	FORMER UNOCAL STATIO	12 SW 4TH AVE	OR RGA LUST	Higher	1 ft.
N899	UNOCAL 0430	12 SW 4TH AVE	OR LUST, OR UST	Higher	1 ft.
E900	DIZZY DEAN S	729 W BURNSIDE	EDR Hist Auto	Higher	1 ft.
AF901	INGHRAM AUTOMOTIVE S	621 NE COUCH	EDR Hist Auto	Higher	1 ft.
AP902	SORGE VILLAGE	534 E BURNSIDE ST	EDR Hist Cleaner	Higher	1 ft.
AL903	BLOCK 75	111 NE MARTIN LUTHER	OR ECSI, OR VCP	Higher	1 ft.
N904	CHEVRON U.S.A., INC.	400 W BURNSIDE	OR RGA LUST	Higher	1 ft.
F905	TEMPLETON BLDG	230 E BURNSIDE ST	FINDS	Higher	1 ft.
F906	HEATING OIL TANK	230 E BURNSIDE ST	OR LUST	Higher	1 ft.
F907	TEMPLETON BLDG	230 E BURNSIDE ST	OR RGA LUST	Higher	1 ft.
F908	HEATING OIL TANK	230 E BURNSIDE ST	OR RGA LUST	Higher	1 ft.
AQ909		815 W. BURNSIDE	OR SPILLS 90	Higher	1 ft.
AQ910	OBENCHAIN C A MOTOR	835 W BURNSIDE	EDR Hist Auto	Higher	1 ft.
AJ911	CARL S AUTO SERVICE	34 NW 9TH AVE	EDR Hist Auto	Higher	1 ft.
AQ912	MEDICAL ARTS GARAGE	209 10TH	EDR Hist Auto	Higher	1 ft.
AP913	BLOCK 76/67 SITE	15 NE MARTIN LUTHER	OR ECSI, OR VCP, OR BROWNFIELDS	Higher	1 ft.
AQ914	MILLER AND BRUHN	85 10TH	EDR Hist Auto	Higher	1 ft.
AM915	HEATING OIL TANK	4-10 NW 3RD AVE	OR LUST	Higher	1 ft.
AF916	HAMILTON, JOHN	521-537 NE COUCH ST	OR RGA LUST	Higher	1 ft.
F917	HEATING OIL TANK	9 SE 3RD AVE	OR LUST	Higher	1 ft.
AP918	CHRISTIANSON CARL Z	480 E BURNSIDE	EDR Hist Auto	Higher	1 ft.
AL919	BLOCK 76/67 SITE	15 NE MARTIN LUTHER	OR RGA HWS	Higher	1 ft.
AR920	MC EWEN TEXACO SERVI	75 E BURNSIDE EXT	EDR Hist Auto	Higher	1 ft.
AG921	BROADWAY GOLDEN EAGL	70 NE BROADWAY	EDR Hist Auto	Higher	1 ft.
AM922	HAWLEY MARK	405 BURNSIDE	EDR Hist Auto	Higher	1 ft.
AF923	KADELS AUTO BODY LLC	34 NE GRAND AVE	RCRA-CESQG, FINDS, ECHO	Higher	1 ft.
AL924		156 NE COUCH	OR SPILLS	Higher	1 ft.
AM925	ECONOMIST CLOTHIES S	29 NW 3RD AVE	EDR Hist Cleaner	Higher	1 ft.
G926	IDEAL CLEANERS	809 E BURNSIDE	EDR Hist Cleaner	Higher	1 ft.
C927	SATURDAY MARKET/PARK	25 SW 1ST AVE	OR UST	Higher	1 ft.
AR928	HEATING OIL TANK	5-23 NW 2ND AVE	OR LUST	Higher	1 ft.
AJ929	CITY CENTER PARKING	34 NW 9TH	OR LUST, OR UST	Higher	1 ft.
AP930	VORHEIS AND MOLLENHO	470 E BURNSIDE	EDR Hist Auto	Higher	1 ft.
AP931	STEWARVT UNION OIL S	408 E BURNSIDE	EDR Hist Auto	Higher	1 ft.
AM932	CITY AUTO LAUNDRY AN	449 BURNSIDE	EDR Hist Auto	Higher	1 ft.
E933	VOGUE TAILORS	107 PARK	EDR Hist Cleaner	Higher	1 ft.
E934	MARSH HAT WORKS	176 PARK	EDR Hist Cleaner	Higher	1 ft.
AP935	GIEBISCH JOS A	540 E BURNSIDE	EDR Hist Auto	Higher	1 ft.
AQ936	FIRESTONE #3561 - 01	815 W BURNSIDE ST	OR LUST, OR UST, OR AST, OR SPILLS, OR HSIS	Higher	1 ft.

MAPPED SITES SUMMARY

Target Property Address:
BURNSIDE BRIDGE
PORTLAND, OR 97232

Click on Map ID to see full detail.

MAP ID	SITE NAME	ADDRESS	DATABASE ACRONYMS	RELATIVE ELEVATION	DIST (ft. & mi.) DIRECTION
AR937	SAKI SAM	228 BURNSIDE	EDR Hist Cleaner	Higher	1 ft.
AS938	INSTRUMENT SALES & S	33 NE 6TH AVE	OR LUST, OR UST	Higher	1 ft.
E939	LEES O T	189 PARK	EDR Hist Cleaner	Higher	1 ft.
G940	HEATING OIL TANK	910 E BURNSIDE ST	OR LUST	Higher	1 ft.
AP941	ANDERSON AND NEELV	571 E BURNSIDE	EDR Hist Auto	Higher	1 ft.
E942	BARNEY S CLEANERS	190 PARK	EDR Hist Cleaner	Higher	1 ft.
AO943	PRECISION MOTOR CAR	722 NW COUCH ST	EDR Hist Auto	Higher	1 ft.
AS944	INSTRUMENT SALES & S	33 NE 6TH AVE	FINDS	Higher	1 ft.
AQ945	WENTWORTH AND IRWIN	1005 W BURNSIDE	EDR Hist Auto	Higher	1 ft.
E946	SERVICE CLEANERS	191 E BROADWAY	EDR Hist Cleaner	Higher	1 ft.
G947	BERNARD EDW J	812 E BURNSIDE	EDR Hist Auto	Higher	1 ft.
AS948	COMMUNITY GARAGE	648 E BURNSIDE	EDR Hist Auto	Higher	1 ft.
E949	COE HAROLD SPEED FLY	100 SW BROADWAY	EDR Hist Auto	Higher	1 ft.
AO950	HEATING OIL TANK	10 NW BROADWAY	OR RGA LUST	Higher	1 ft.
E951	YOUNGSON AUTO SERVIC	106 SW BROADWAY	EDR Hist Auto	Higher	1 ft.
AP952	VAN DEE AUTO SERVICE	44 GRAND AVE	EDR Hist Auto	Higher	1 ft.
G953	FARM CAFE	10 SE 7TH	OR UIC	Higher	1 ft.
A954	AT&T PORTLAND (ORK03	819 SW OAK ST	OR LUST, OR UST	Higher	1 ft.
A955	A T & T	819 SW OAK ST	RCRA-CESQG, FINDS, ECHO	Higher	1 ft.
A956	AT&T WIRELESS PORTLA	819 SW OAK ST., 4TH	FINDS, ECHO	Higher	1 ft.
A957	AT&T CORP. - ORK037	819 SW OAK ST	OR AST, OR HSIS, OR MANIFEST	Higher	1 ft.
A958	AT&T COMMUNICATIONS	819 SW OAK STREET	OR RGA LUST	Higher	1 ft.
E959	BROADWAY BENTON SERV	202 E BROADWAY	EDR Hist Auto	Higher	1 ft.
N960	LOUISIANA PACIFIC CO	111 SW 5TH AVE	FINDS	Higher	1 ft.
N961	US BANCORP TOWER	111 SW 5TH AVE	RCRA-CESQG, FINDS, ECHO, OR MANIFEST	Higher	1 ft.
AP962	WILLIAMS ED CO	514 E BURNSIDE	EDR Hist Auto	Higher	1 ft.
AP963	HEATING OIL TANK	515 E BURNSIDE ST	OR LUST	Higher	1 ft.
A964	MC CORD GAROLD L	333 SW 10TH AVE	EDR Hist Auto	Higher	1 ft.
AM965	JUNOS NICK	429 W BURNSIDE	EDR Hist Cleaner	Higher	1 ft.
D966	SMITH EARL SERVICE S	52 GRAND AVE	EDR Hist Auto	Higher	1 ft.
N967		100 SW 5TH	OR HAZMAT	Higher	1 ft.
D968	KIRKLAND, LARRY	15 SE 6TH AVE	FINDS	Higher	1 ft.
D969	HEATING OIL TANK	15 SE 6TH AVENUE	OR LUST	Higher	1 ft.
D970	HEATING OIL TANK	15 SE 6TH AVENUE	OR RGA LUST	Higher	1 ft.
D971	KIRKLAND, LARRY	15 SE 6TH AVENUE	OR RGA LUST	Higher	1 ft.
E972	RUNGE E J	228 PARK	EDR Hist Auto	Higher	1 ft.
N973	104 SW 5TH	104 SW 5TH	FINDS	Higher	1 ft.
AS974	SWISS CLEANERS	717 E BURNSIDE	FINDS, ECHO, OR DRYCLEANERS	Higher	1 ft.
E975	NATIONAL PORTLAND GA	632 SW PINE	EDR Hist Auto	Higher	1 ft.

MAPPED SITES SUMMARY

Target Property Address:
BURNSIDE BRIDGE
PORTLAND, OR 97232

Click on Map ID to see full detail.

MAP ID	SITE NAME	ADDRESS	DATABASE ACRONYMS	RELATIVE ELEVATION	DIST (ft. & mi.) DIRECTION
E976	PARKING GARAGE	632 SW PINE ST	FINDS	Higher	1 ft.
E977	CITY CENTER PARKING	632 SW PINE ST	OR RGA LUST	Higher	1 ft.
E978	CITY CENTER PARKING	632 SW PINE	OR RGA LUST	Higher	1 ft.
E979	CITY CENTER PARKING	632 SW PINE ST	OR LUST, OR UST	Higher	1 ft.
AO980	8 NW 8TH BLDG	8 NW 8TH AVE	FINDS, ECHO	Higher	1 ft.
G981	GOLDEN RULE GAS STAT	814 E BURNSIDE	EDR Hist Auto	Higher	1 ft.
AP982	WENTWORTH LAND CO	408 E BURNSIDE	OR LUST	Higher	1 ft.
AM983	HATCHARD E W	426 BURNSIDE	EDR Hist Cleaner	Higher	1 ft.
A984	GEORGE S TUNE UP	330 SW 10TH AVE	EDR Hist Auto	Higher	1 ft.
A985	DIAMOND PARKING, INC	330 SW 10TH	FINDS	Higher	1 ft.
A986	DIAMOND PARKING INC	330 SW 10TH	OR RGA LUST	Higher	1 ft.
A987	DIAMOND PARKING, INC	330 SW 10TH	OR RGA LUST	Higher	1 ft.
A988	DIAMOND PARKING INC	330 SW 10TH	OR LUST, OR UST	Higher	1 ft.
A989	USWEST - DOWNTOWN MA	330 SW 10TH	OR UST	Higher	1 ft.
F990	MULTNOMAH CO BRDG SE	12.3 RIV MI UP WILLA	RCRA-CESQG	Higher	1 ft.
F991	MULTNOMAH CO BRDG SE	12.3 RIV MI UP WILLA	OR MANIFEST	Higher	1 ft.
F992		BURNSIDE & SE 2ND ST	OR SPILLS	Higher	1 ft.
AP993	HEATING OIL TANK	4430 NE MARTIN LUTHE	OR LUST	Higher	1 ft.
AO994	PDC (8 NW 8TH HOUSIN	12 NW 8TH AVE	FINDS	Higher	1 ft.
AB995	WHITE STAG BUILDING	5 NW NAITO PKWY	FINDS	Higher	1 ft.
AJ996	BANKHEAD AND CORNWEL	936 NW COUCH	EDR Hist Auto	Higher	1 ft.
AR997	YUMIBE SEIKECHI	204 W BURNSIDE	EDR Hist Cleaner	Higher	1 ft.
A998	GARMENT CLEANERS	923 SW OAK	EDR Hist Cleaner	Higher	1 ft.
AP999	EAST PORTLAND GAS WO	5 SE MARTIN LUTHER K	US BROWNFIELDS, FINDS	Higher	1 ft.
AP1000	CONVENTION CENTER AU	419 E BURNSIDE ST	OR RGA LUST	Higher	1 ft.
E1001	T AND K CLEANERS	209 SW BROADWAY	EDR Hist Cleaner	Higher	1 ft.
AO1002	8 NW 8TH BLDG	8 NW 8TH AVE	RCRA NonGen / NLR, OR MANIFEST	Higher	1 ft.
AP1003	WENTWORTH LAND CO	408 E BURNSIDE	FINDS	Higher	1 ft.
AM1004		215 WEST BURNSIDE ST	OR SPILLS	Higher	1 ft.
AR1005	WESTREN NOVELTY LOT	118-124 W BURNSIDE S	OR RGA LUST	Higher	1 ft.
AO1006	HEATING OIL TANK	10 NW BROADWAY	OR LUST	Higher	1 ft.
AO1007	PDC (8 NW 8TH HOUSIN	12 NW 8TH AVE	OR LUST	Higher	1 ft.
L1008	KAR-PARK SERVICE	39 SW 3RD	EDR Hist Auto	Higher	1 ft.
F1009	5 MLK	5 SE M L KING BLVD	FINDS	Higher	1 ft.
F1010	5 MLK	5 SE M L KING BLVD	ECHO	Higher	1 ft.
F1011	5 MLK	5 SE M L KING BLVD	OR ECSI, OR LUST, OR VCP, OR NPDES	Higher	1 ft.
E1012	CITY RUBBER STAMP CO	733 SW OAK ST	RCRA NonGen / NLR, FINDS, ECHO	Higher	1 ft.
F1013	TOWNE STORAGE PROPER	17 SE 3RD AVE	OR ECSI, OR LUST, OR VCP	Higher	1 ft.
AJ1014	JONES PACKARD SERVIC	33 NW 9TH AVE	EDR Hist Auto	Higher	1 ft.

MAPPED SITES SUMMARY

Target Property Address:
BURNSIDE BRIDGE
PORTLAND, OR 97232

Click on Map ID to see full detail.

MAP ID	SITE NAME	ADDRESS	DATABASE ACRONYMS	RELATIVE ELEVATION	DIST (ft. & mi.) DIRECTION
G1015	HEATING OIL TANK	800 E BURNSIDE ST	OR RGA LUST	Higher	1 ft.
AM1016	HACK BOB CHEVRON	325 E BURNSIDE ST	EDR Hist Auto	Higher	1 ft.
E1017	LEVINE S DRY CLEANER	200 SW BROADWAY ST	EDR Hist Cleaner	Higher	1 ft.
E1018	EMERALD INDUSTRIES I	200 SW BROADWAY	EDR Hist Cleaner	Higher	1 ft.
E1019	LEVINE'S DRYCLEANING	200 SW BROADWAY	OR DRYCLEANERS	Higher	1 ft.
AS1020	INSTRUMENT SALES & S	33 NE 6TH AVE	OR RGA LUST	Higher	1 ft.
AC1021	HEATING OIL TANK	22 NW 3RD AVE	OR LUST	Higher	1 ft.
AP1022	LAYMON S GULF SERVIC	4 SE GRAND AVE	EDR Hist Auto	Higher	1 ft.
AJ1023	CITY CENTER PARKING	34 NW 9TH	OR RGA LUST	Higher	1 ft.
AO1024	MAROON CLEANERS	2 SW 6TH AVE	EDR Hist Cleaner	Higher	1 ft.
AM1025	BROWN S SERVICE STAT	355 BURNSIDE	EDR Hist Auto	Higher	1 ft.
AN1026	GRESHAM UNOCAL TIRE	985 E BURNSIDE ST	EDR Hist Auto	Higher	1 ft.
AC1027	MARCOULES, NOTA HOT	22 NW 3RD AVE	OR RGA LUST	Higher	1 ft.
AP1028	UHLMAN ROBT	554 E BURNSIDE	EDR Hist Auto	Higher	1 ft.
AM1029	MC EWENS BOB TEXACO	223 W BURNSIDE RD	EDR Hist Auto	Higher	1 ft.
AP1030	CONVENTION CENTER AU	419 E BURNSIDE ST	OR LUST, OR UST	Higher	1 ft.
AR1031	SALVATION ARMY THE	134 W BURNSIDE	RCRA NonGen / NLR, FINDS	Higher	1 ft.
AR1032		1-405 @ 1ST AVE	OR HAZMAT	Higher	1 ft.
N1033	AMERICOLD CORP	151 SW FIFTH AVE	MA Financial Assurance	Higher	1 ft.
A1034	BRENNAN S AUTOMOTIVE	340 SW 10TH AVE	EDR Hist Auto	Higher	1 ft.
AQ1035	DAY AND NIGHT AUTO S	7 NW 9TH AVE	EDR Hist Auto	Higher	1 ft.
AP1036	YOST PERCY L	75 UNION AVE	EDR Hist Auto	Higher	1 ft.
D1037	OREILLY AUTO PARTS S	30 SE GRAND AVE	RCRA-CESQG, FINDS, ECHO	Higher	1 ft.
D1038	O'REILLY AUTO PARTS	30 SE GRAND AVE	OR HSIS	Higher	1 ft.
AM1039	C W\-S GRINDING AND	443 BURNSIDE	EDR Hist Auto	Higher	1 ft.
AQ1040	FIRESTONE COMPLETE A	815 W BURNSIDE ST	RCRA-CESQG, OR MANIFEST	Higher	1 ft.
AJ1041	OREGON PRINTING PLAT	31 NW 9TH AVE	FTTS, HIST FTTS	Higher	1 ft.
AQ1042	FIRESTONE COMPLETE A	815 W BURNSIDE ST	FINDS, ECHO	Higher	1 ft.
AQ1043	BERG BROS INC	86 10TH	EDR Hist Auto	Higher	1 ft.
AO1044	COOK S BROADWAY AUTO	3 NW BROADWAY	EDR Hist Auto	Higher	1 ft.
AO1045	BROADWAY HOTEL	10 NW BROADWAY	FINDS	Higher	1 ft.
G1046	CHEN & CHEN INC	800 E BURNSIDE ST	OR RGA LUST	Higher	1 ft.
AJ1047	OREGON ENGRAVING & R	31 NW 9TH AVE	RCRA NonGen / NLR, FINDS, ECHO, OR MANIFEST	Higher	1 ft.
AS1048	SWISS CLEANERS	717 E BURNSIDE ST	RCRA NonGen / NLR	Higher	1 ft.
AP1049	KEMMER AND LAWSON	472 E BURNSIDE	EDR Hist Auto	Higher	1 ft.
AN1050	PAPER PLUS	835 E BURNSIDE ST	OR RGA LUST	Higher	1 ft.
AN1051	PACIFIC APPLIANCE	835 E BURNSIDE ST	RCRA NonGen / NLR, FINDS, ECHO	Higher	1 ft.
AP1052	HEATING OIL TANK	4430 NE MARTIN LUTHE	OR RGA LUST	Higher	1 ft.
C1053	MULTNOMAH HOTEL GARA	50 SW 2ND AVE	EDR Hist Auto	Higher	1 ft.

MAPPED SITES SUMMARY

Target Property Address:
BURNSIDE BRIDGE
PORTLAND, OR 97232

Click on Map ID to see full detail.

MAP ID	SITE NAME	ADDRESS	DATABASE ACRONYMS	RELATIVE ELEVATION	DIST (ft. & mi.) DIRECTION
N1054	HUNZ AUTO REPAIR	506 BURNSIDE	EDR Hist Auto	Higher	1 ft.
AN1055		949 E BURNSIDE	OR HAZMAT	Higher	1 ft.
G1056	MATTHEW JOHN	708 E BURNSIDE	EDR Hist Auto	Higher	1 ft.
AF1057	NU WAY BODY & FENDER	34 NE GRAND AVE	CA HAZNET	Higher	1 ft.
AR1058	HEATING OIL TANK	118-124 W BURNSIDE S	OR LUST	Higher	1 ft.
E1059	DOWNTOWN DEVELOPERS/	620 W BURNSIDE	OR RGA LUST	Higher	1 ft.
E1060	INCOME PROPERTY MANA	721 W OAK ST STE 100	FINDS	Higher	1 ft.
E1061	SPEEDS AUTOMOTIVE	100 SW BROADWAY ST	EDR Hist Auto	Higher	1 ft.
AR1062	SALVATION ARMY THE H	134 W BURNSIDE	ECHO	Higher	1 ft.
AC1063	HEATING OIL TANK	22 NW 3RD AVE	OR RGA LUST	Higher	1 ft.
E1064	DOWNTOWN DEVELOPERS/	620 W BURNSIDE	OR RGA LUST	Higher	1 ft.
AO1065	NEW CINGULAR WIRELES	2-16 NW BROADWAY	OR HSIS, OR UIC	Higher	1 ft.
A1066	WOOLACH BROS	341 SW 10TH AVE	EDR Hist Auto	Higher	1 ft.
A1067	PANARAMA CLUB	341 SW 10TH AVE	FINDS	Higher	1 ft.
A1068	ESTATE OF GERALDINE	341 SW 10TH AVENUE	OR RGA LUST	Higher	1 ft.
A1069	ESTATE OF GERALDINE	341 SW 10TH AVE	OR LUST, OR UST	Higher	1 ft.
G1070	FORMER ITAMURA PROPE	910 E BURNSIDE ST	OR UST	Higher	1 ft.
AP1071	CONVENTION CENTER AU	419 E BURNSIDE ST	FINDS	Higher	1 ft.
E1072	FORMER BURGER KING	707 WEST BURNSIDE ST	OR UST	Higher	1 ft.
AM1073	HARBOR CLEANERS	217 W BURNSIDE	EDR Hist Cleaner	Higher	1 ft.
AJ1074	ASH CREEK PRESS INC	33 NW 9TH AVE	RCRA NonGen / NLR, FINDS, ECHO, OR MANIFEST	Higher	1 ft.
AM1075	USUDA TAKASHI	311 W BURNSIDE	EDR Hist Cleaner	Higher	1 ft.
AS1076	MULTNOMAH CO BRDG SE	11 NE 7TH AVE	FINDS, ECHO	Higher	1 ft.
AJ1077	CITY CENTER PARKING	34 NW 9TH	FINDS	Higher	1 ft.
AO1078	LIBERTY HAT WORKS	615 W BURNSIDE	EDR Hist Cleaner	Higher	1 ft.
AO1079	12 NW 8 PROPERTY	12 NW 8TH AVE	OR RGA LUST	Higher	1 ft.
AG1080	APPLIANCE SERVICE CO	90 BROADWAY N	EDR Hist Auto	Higher	1 ft.
AO1081	BROADWAY HOTEL HOT	10 NW BROADWAY	OR RGA LUST	Higher	1 ft.
AB1082	WHITE STAG BLOCK, LL	5 NW NAITO PARKWAY	OR UIC	Higher	1 ft.
G1083	MOTOR INN GARAGE AND	850 E BURNSIDE	EDR Hist Auto	Higher	1 ft.
E1084	NIFTY CLEANERS THE	250 E BROADWAY	EDR Hist Cleaner	Higher	1 ft.
AP1085	UNOCAL SS 5451	15 NE UNION	RCRA NonGen / NLR, FINDS, ECHO	Higher	1 ft.
C1086		SW ANKENY	OR SPILLS	Higher	1 ft.
1087		WILLAMETTE RIVER	OR SPILLS	Higher	1 ft.
F1088	EAST PORTLAND GAS WO	110 SE 2ND AVE. & 5	EDR MGP	Higher	1 ft.
N1089	LEVINE'S DRYCLEANING	555 SW OAK ST	OR AST, OR HAZMAT, OR DRYCLEANERS, OR HSIS	Higher	1 ft.
AB1090	WHITE STAG BUILDING	5 NW NAITO PARKWAY	OR RGA LUST	Higher	1 ft.
AP1091	RYHERD ANDREW J	552 E BURNSIDE	EDR Hist Auto	Higher	1 ft.
AS1092	RAINBOW SERVICE STAT	694 E BURNSIDE	EDR Hist Auto	Higher	1 ft.

MAPPED SITES SUMMARY

Target Property Address:
BURNSIDE BRIDGE
PORTLAND, OR 97232

Click on Map ID to see full detail.

MAP ID	SITE NAME	ADDRESS	DATABASE ACRONYMS	RELATIVE ELEVATION	DIST (ft. & mi.) DIRECTION
A1093	OAK AND TENTH AVENUE	324 SW 10TH AVE	EDR Hist Auto	Higher	1 ft.
AS1094	ALCHEMY BREWING CO L	701 E BURNSIDE ST	FINDS	Higher	1 ft.
AO1095	BROADWAY HAT WORKS	12 NW BROADWAY	EDR Hist Cleaner	Higher	1 ft.
L1096	HEATING OIL TANK	30 SW 2ND AVE	OR LUST	Higher	1 ft.
AQ1097	NEL S STUDEBAKER SER	215 10TH	EDR Hist Auto	Higher	1 ft.
AQ1098	POWELL'S BOOKSTORE	1005 W BURNSIDE ST	OR UST	Higher	1 ft.
AR1099	MC EWEN S BOB TEXACO	45 W BURNSIDE RD	EDR Hist Auto	Higher	1 ft.
AP1100	ED S AUTO LECTIC SER	25 GRAND AVE	EDR Hist Auto	Higher	1 ft.
AP1101	HEATING OIL TANK	419 E BURNSIDE ST	OR RGA LUST	Higher	1 ft.
AG1102	HUGHSON WM L L CO	60 BROADWAY N	EDR Hist Auto	Higher	1 ft.
AO1103	GLENN S TEXACO SERVI	5 N BROADWAY	EDR Hist Auto	Higher	1 ft.
A1104	ALLIANCE TIRE INC	333 SW 10TH AVE	RCRA NonGen / NLR, FINDS, ECHO	Higher	1 ft.
AM1105	VESSEL OWNER	1 MILE DOWNSTREAM FR	OR SPILLS 90	Higher	1 ft.
AP1106	UNITED FINANCE COMPA	515 E BURNSIDE ST	OR RGA LUST	Higher	1 ft.
AM1107	FRITZ BUILDING	4 NW 3RD AVE # 10	FINDS	Higher	1 ft.
AO1108	PDC (8 NW 8TH HOUSIN	12 NW 8TH AVE	OR RGA LUST	Higher	1 ft.
G1109	VORHEIS AND MOLLENHO	828 E BURNSIDE	EDR Hist Auto	Higher	1 ft.
AN1110	M AND S AUTOMOBILE S	17 NE 10TH DR	EDR Hist Auto	Higher	1 ft.
L1111	MULTNOMAH HAT SHOP	105 SW 3D AVE	EDR Hist Cleaner	Higher	1 ft.
F1112		SE 2ND AVENUE & ANKE	OR SPILLS	Higher	1 ft.
AP1113	GLADYS MCCOY APTS LI	4430 NE MARTIN LUTHE	OR RGA LUST	Higher	1 ft.
AM1114	BOSTON HAT WORKS	513 W BURNSIDE	EDR Hist Cleaner	Higher	1 ft.
F1115	JOHN ALDEN INSURANCE	BETWEEN SE 2ND AND 3	FINDS	Higher	1 ft.
F1116	ANKENY AUTO SERVICE	106 SE 3D AVE	EDR Hist Auto	Higher	1 ft.
AS1117	INGHRAM AUTOMOTIVE S	22 NE 7TH AVE	EDR Hist Auto	Higher	1 ft.
G1118	JUPITER HOTEL	910 E BURNSIDE	OR UIC	Higher	1 ft.
E1119	MOTOR CLINIC	723 W BURNSIDE	EDR Hist Auto	Higher	1 ft.
AN1120	HEATING OIL TANK	835 E BURNSIDE ST	OR LUST	Higher	1 ft.
AP1121	HEATING OIL TANK	515 E BURNSIDE ST	OR RGA LUST	Higher	1 ft.
A1122	ANCHOR PROPERTIES	810 SW OAK	OR UST	Higher	1 ft.
G1123	ROYAL CARDINAL CLEAN	737 E BURNSIDE	EDR Hist Cleaner	Higher	1 ft.
AS1124	FRYE S CLEANING AND	609 E BURNSIDE	EDR Hist Cleaner	Higher	1 ft.
AO1125	COLISEUM TEXACO	15 NE BROADWAY	EDR Hist Auto	Higher	1 ft.
AM1126	HEATING OIL TANK	5 NW 5TH AVE	OR LUST	Higher	1 ft.
G1127	JOY THE TAILOR	866 E ANKENY	EDR Hist Cleaner	Higher	1 ft.
F1128	PORTLAND GAS LIGHT C	SE ANKENY ST	EDR MGP	Higher	1 ft.
G1129	BIG PUMP SERVICE STA	910 E BURNSIDE	EDR Hist Auto	Higher	1 ft.
G1130	HEATING OIL TANK	800 E BURNSIDE ST	OR LUST, OR CDL, OR HAZMAT	Higher	1 ft.
F1131	HEATING OIL TANK	5 NE 3RD AVE	OR LUST	Higher	1 ft.

MAPPED SITES SUMMARY

Target Property Address:
BURNSIDE BRIDGE
PORTLAND, OR 97232

Click on Map ID to see full detail.

MAP ID	SITE NAME	ADDRESS	DATABASE ACRONYMS	RELATIVE ELEVATION	DIST (ft. & mi.) DIRECTION
AS1132	SWISS TAILORS & CLEA	717 E BURNSIDE ST	EDR Hist Cleaner	Higher	1 ft.
N1133	OLD TOWN 76	400 W BURNSIDE ST	OR LUST, OR UST	Higher	1 ft.
N1134	CHEVRON USA INC - 93	400 W BURNSIDE	OR RGA LUST	Higher	1 ft.
AR1135	RUB A DUB MINI WASH	80 E BURNSIDE RD	EDR Hist Auto	Higher	1 ft.
E1136		127 SW BROADWAY	OR CDL, OR HAZMAT	Higher	1 ft.
AO1137	VOGUE THE	57 NE BROADWAY	EDR Hist Cleaner	Higher	1 ft.
G1138	KRAUSE BROS SUPER SE	704 E BURNSIDE	EDR Hist Auto	Higher	1 ft.
AP1139	HILL HUGH RICHFIELD	546 E BURNSIDE	EDR Hist Auto	Higher	1 ft.
AP1140		1530 NE MARTIN LUTHE	OR SPILLS	Higher	1 ft.
E1141	HATFIELD BUILDING	718 W BURNSIDE	FINDS	Higher	1 ft.
E1142	LUND LARS V	238 SW 6TH AVE	EDR Hist Cleaner	Higher	1 ft.
A1143	MORRIS HOTEL CLEANER	939 SW STARK	EDR Hist Cleaner	Higher	1 ft.
A1144	HARSH INVESTMENT PRO	915 SW STARK ST	OR LUST, OR UST, RCRA NonGen / NLR, FINDS, ECHO	Higher	1 ft.
A1145	FEDERAL RESERVE BANK	915 SW STARK ST	OR RGA LUST	Higher	1 ft.
A1146	FEDERAL RESERVE BANK	915 SW STARK ST	OR RGA LUST	Higher	1 ft.
A1147	HARSCH INVESTMENT PR	915 SW STARK ST	OR MANIFEST	Higher	1 ft.
AF1148	NU WAY BODY AND FEND	34 NE GRAND AVE	EDR Hist Auto	Higher	1 ft.
AP1149	JUSTICE REBECCA MRS	25 GRAND AVE	EDR Hist Cleaner	Higher	1 ft.
D1150	FABRIC ART INC	532 SE ANKENY	RCRA NonGen / NLR, FINDS, ECHO	Higher	1 ft.
A1151	PORTLAND HATTERS AND	933 SW STARK	EDR Hist Cleaner	Higher	1 ft.
F1152	JOHN ALDEN INSURANCE	BETWEEN SE 2ND AND 3	OR LUST	Higher	1 ft.
G1153	ROSE CITY AUTO BODY	922 SE ANKENY ST	EDR Hist Auto	Higher	1 ft.
N1154	CHEVRON SS 93939	400 W BURNSIDE	RCRA-CESQG, FINDS, ECHO, OR MANIFEST	Higher	1 ft.
E1155	SWISS TAILORS AND CL	139 SW BROADWAY ST	EDR Hist Cleaner	Higher	1 ft.
AO1156	SIXTH AVENUE LAUNDER	1 NW 6TH AVE	EDR Hist Cleaner	Higher	1 ft.
AP1157	WENTWORTH LAND CO	408 E BURNSIDE	OR RGA LUST	Higher	1 ft.
AM1158	OETZEN GEO P	312 NW COUCH	EDR Hist Auto	Higher	1 ft.
A1159	ARMSTRONG REPAIR SHO	943 SW OAK	EDR Hist Auto	Higher	1 ft.
AN1160	HEATING OIL TANK	835 E BURNSIDE ST	OR RGA LUST	Higher	1 ft.
AP1161	ROTOWAY AUTO LAUNDRY	23 UNION N	EDR Hist Auto	Higher	1 ft.
A1162	USWCOM PORTLAND CAP	310 SW PARK AVE	FINDS, ECHO	Higher	1 ft.
A1163	USWCOM PORTLAND CAP	310 SW PARK AVE	RCRA NonGen / NLR	Higher	1 ft.
A1164	CENTURYLINK	310 SW PARK AVE	OR AST, OR HSIS	Higher	1 ft.
AC1165	MULTNOMAH CO BRDG SE	12.3 RIV MI UP WILLA	FINDS, ECHO	Higher	1 ft.
AM1166	MORI K	216 NW COUCH	EDR Hist Cleaner	Higher	1 ft.
AR1167	HEATING OIL TANK	118-124 W BURNSIDE S	OR RGA LUST	Higher	1 ft.
AP1168	BLOCK 76/67 SITE	15 NE MARTIN LUTHER	OR RGA HWS	Higher	1 ft.
E1169	CENTRAL CITY CONCERN	707 W BURNSIDE ST	OR RGA LUST	Higher	1 ft.
A1170	STARK STREET SUPER S	907 SW STARK	EDR Hist Auto	Higher	1 ft.

MAPPED SITES SUMMARY

Target Property Address:
BURNSIDE BRIDGE
PORTLAND, OR 97232

Click on Map ID to see full detail.

MAP ID	SITE NAME	ADDRESS	DATABASE ACRONYMS	RELATIVE ELEVATION	DIST (ft. & mi.) DIRECTION
AP1171	ROTOWAY RANCE NILES	11 NE UNION AVE	EDR Hist Auto	Higher	1 ft.
AM1172	GOLDSMITH CO THE	20 NW 5TH AVE	RCRA NonGen / NLR, FINDS, ECHO	Higher	1 ft.
AF1173	HEATING OIL TANK	521-537 NE COUCH ST	OR LUST	Higher	1 ft.
AM1174	BOSTON HAT WORKS	302 BURNSIDE	EDR Hist Cleaner	Higher	1 ft.
AR1175		45 WEST BURNSIDE	ERNS	Higher	1 ft.
AO1176	BROADWAY HAT WORKS	12 NW BROADWAY ST	EDR Hist Cleaner	Higher	1 ft.
AF1177	HEATING OIL TANK	521-537 NE COUCH ST	OR RGA LUST	Higher	1 ft.
AL1178	INDUSTRIAL FINISHES	111 NE MARTIN LUTHER	RCRA NonGen / NLR, FINDS, ECHO	Higher	1 ft.
AM1179	EVARTS AND MC GINNIS	407 BURNSIDE	EDR Hist Auto	Higher	1 ft.
AP1180	MOOR GEO	446 E BURNSIDE	EDR Hist Cleaner	Higher	1 ft.
AP1181	KENNEDY A C	12 GRAND AVE	EDR Hist Cleaner	Higher	1 ft.
G1182	US BANK AHOT	109 SE 8TH OR 734 SE	FINDS	Higher	1 ft.
G1183	HEATING OIL TANK	109 SE 8TH OR 734 SE	OR LUST	Higher	1 ft.
G1184	HEATING OIL TANK	109 SE 8TH OR 734 SE	OR RGA LUST	Higher	1 ft.
G1185	US BANK AHOT	109 SE 8TH OR 734 SE	OR RGA LUST	Higher	1 ft.
AJ1186	DAY AND NIGHT AUTO S	26 NW 9TH AVE	EDR Hist Auto	Higher	1 ft.
G1187	TRAVEL INN	800 E BURNSIDE ST	FINDS	Higher	1 ft.
AM1188	HEATING OIL TANK	4-10 NW 3RD AVENUE	OR RGA LUST	Higher	1 ft.
AM1189	FRITZ BUILDING	4-10 NW 3RD AVENUE	OR RGA LUST	Higher	1 ft.
AL1190	BLOCK 76/67 SITE	15 NE MARTIN LUTHER	FINDS	Higher	1 ft.
AR1191	FASTWAY GASOLINE	50 E BURNSIDE RD	EDR Hist Auto	Higher	1 ft.
AO1192	BEN S MOTOR SERVICE	83 NE BROADWAY	EDR Hist Auto	Higher	1 ft.
AO1193	SPEED S AUTOMOTIVE	34 NW BROADWAY ST	EDR Hist Auto	Higher	1 ft.
AG1194	HEATING OIL TANK	84 NE BROADWAY	OR RGA LUST	Higher	1 ft.
AO1195	COLISEUM FORD	55 NE BROADWAY	OR LUST, OR UST	Higher	1 ft.
N1196	BETTS FRANK CHEVRON	400 W BURNSIDE ST	EDR Hist Auto	Higher	1 ft.
E1197	BROADWAY RECOVERY CL	707 WEST BURNSIDE ST	OR RGA HWS	Higher	1 ft.
A1198	317720265 - GREEN DE	333 SW PARK AVE	FINDS	Higher	1 ft.
E1199	DOWNTOWN DEVELOPERS	620 W BURNSIDE	FINDS	Higher	1 ft.
E1200	DOWNTOWN DEVELOPERS	620 W BURNSIDE	OR LUST, OR UST	Higher	1 ft.
AM1201	NEW ENGLAND HAT WORK	529 W BURNSIDE	EDR Hist Cleaner	Higher	1 ft.
AP1202	THOMPSON AND DUBEY B	23 UNION AVE N	EDR Hist Auto	Higher	1 ft.
AQ1203	PERSONAL SERVICE GAR	88 10TH	EDR Hist Auto	Higher	1 ft.
C1204	STATEWIDE PARKING CO	108 W BURNSIDE	EDR Hist Auto	Higher	1 ft.
AM1205	NIGUMA MOTOJI	250 COUCH	EDR Hist Cleaner	Higher	1 ft.
AQ1206	HEATING OIL TANK	1133 W BURNSIDE (IN	OR LUST	Higher	1 ft.
F1207	BURNSIDE BRIDGEHEAD,	13 NE 3RD AVE	OR NPDES	Higher	1 ft.
E1208	CENTRAL CITY CONCERN	707 W BURNSIDE ST	OR ECSI, OR LUST, OR VCP	Higher	1 ft.
AM1209	APERGES JERRY	291 BURNSIDE	EDR Hist Cleaner	Higher	1 ft.

MAPPED SITES SUMMARY

Target Property Address:
BURNSIDE BRIDGE
PORTLAND, OR 97232

Click on Map ID to see full detail.

MAP ID	SITE NAME	ADDRESS	DATABASE ACRONYMS	RELATIVE ELEVATION	DIST (ft. & mi.) DIRECTION
AM1210	HEATING OIL TANK	5 NW 5TH AVE	OR RGA LUST	Higher	1 ft.
AO1211	SAVE WAY CLEANERS	13 N BROADWAY	EDR Hist Cleaner	Higher	1 ft.
AO1212	COLISEUM FORD	55 NE BROADWAY	OR RGA LUST	Higher	1 ft.
AT1213	R WAGNER CO	205 NW 10TH AVE	RCRA NonGen / NLR, FINDS, ECHO	Higher	8, 0.002, West
AU1214		SW ALDER ST	OR SPILLS	Higher	9, 0.002, SSW
A1215	PEACOCK CLEANERS	1020 SW STARK	RCRA NonGen / NLR, FINDS, ECHO	Higher	10, 0.002, West
I1216	GOSS JAS K	783 SANDY BLVD	EDR Hist Auto	Higher	14, 0.003, ESE
U1217	RICE WALLINGFORD INC	404 HOYT	EDR Hist Auto	Higher	16, 0.003, NW
R1218	ALLYN S CLEANERS TRO	200 SW ALDER ST	EDR Hist Cleaner	Higher	20, 0.004, SW
AN1219	SOUTH AUTO REPAIR	110 NE 10TH AVE	EDR Hist Auto	Higher	22, 0.004, East
AN1220	ALADDIN CLEANERS AND	106 NE 10TH AVE	EDR Hist Cleaner	Higher	23, 0.004, East
S1221	SHIRO ITO	66 SW ALDER	EDR Hist Cleaner	Higher	23, 0.004, SSE
Q1222	GRAND STARK CLEANERS	404 SE ALDER	EDR Hist Cleaner	Higher	25, 0.005, SE
S1223	ELECTRONICS RECYCLIN	100 SE ALDER ST	RCRA NonGen / NLR	Higher	26, 0.005, SSE
S1224	ELECTRONICS RECYCLIN	100 SE ALDER ST	FINDS, ECHO	Higher	26, 0.005, SSE
R1225	FOCUS PHOTOGRAPHY	SW MORRISON ST & SW	RCRA NonGen / NLR	Higher	26, 0.005, SSW
AT1226	MAX S AUTO REPAIR	924 NW FLANDERS ST	EDR Hist Auto	Higher	29, 0.005, WNW
T1227	MORSE AND VANDERWAL	471 MORRISON	EDR Hist Auto	Higher	29, 0.005, WSW
T1228	COMMODORE CLEANERS	527 MORRISON	EDR Hist Cleaner	Higher	32, 0.006, WSW
AT1229	HYDRAULIC OUTFITTERS	213 NW 10TH	RCRA NonGen / NLR, FINDS, ECHO	Higher	33, 0.006, West
AT1230	317707747 - AZTECH S	213 NW 10TH AVE	FINDS	Higher	33, 0.006, West
R1231	TEXACO SERVICE AND P	601 SW 1ST AVE	EDR Hist Auto	Higher	34, 0.006, SW
I1232	HEATING OIL TANK	425 SE 9TH AVE	OR LUST	Higher	35, 0.007, ESE
I1233	NEW ERA EQUIPMENT CO	425 SE 9TH AVE	EDR Hist Cleaner	Higher	35, 0.007, ESE
I1234	PACIFIC COLOR PLATE	425 SE 9TH AVE	RCRA NonGen / NLR	Higher	35, 0.007, ESE
I1235	CASTLE ROSE GARAGE	796 SANDY BLVD	EDR Hist Auto	Higher	40, 0.008, ESE
U1236	UNION DEPOT GARAGE	333 HOYT	EDR Hist Auto	Higher	40, 0.008, NW
A1237	RED CAP GARAGE	1025 SW STARK ST	EDR Hist Auto	Higher	42, 0.008, West
J1238	WATERLEAF ARCHITECTU	621 SW MORRISON ST S	RCRA NonGen / NLR, FINDS, ECHO	Higher	43, 0.008, WSW
J1239	UNITED GAS CORP OF W	621 SW MORRISON	EDR Hist Auto	Higher	43, 0.008, WSW
J1240	SRG PARTNERSHIP PC	621 SW MORRISON STE	RCRA NonGen / NLR, FINDS, ECHO	Higher	43, 0.008, WSW
AV1241	OCONNOR G D	549 MORRISON	EDR Hist Cleaner	Higher	45, 0.009, WSW
I1242	811 S.E. STARK STREE	811 S.E. STARK STREE	HMIRS	Higher	45, 0.009, ESE
I1243	CASTLE ROSE CLEANERS	788 SANDY BLVD	EDR Hist Cleaner	Higher	46, 0.009, ESE
T1244	ALLYN S CLEANING AND	604 SW 3RD AVE	EDR Hist Cleaner	Higher	47, 0.009, SW
Q1245	ALLYN S CLEANING AND	276 SE ALDER	EDR Hist Cleaner	Higher	48, 0.009, SSE
S1246	TYLER REFRIGERATION	128 SE ALDER ST	RCRA NonGen / NLR, FINDS, ECHO	Higher	52, 0.010, SSE
AW1247	JOHNSTONE SUPPLY POR	1010 SE ASH ST	RCRA NonGen / NLR, FINDS, ECHO	Higher	55, 0.010, East
AW1248	JOHNSTONE SUPPLY POR	1010 SE ASH ST	OR HSIS	Higher	55, 0.010, East

MAPPED SITES SUMMARY

Target Property Address:
BURNSIDE BRIDGE
PORTLAND, OR 97232

Click on Map ID to see full detail.

MAP ID	SITE NAME	ADDRESS	DATABASE ACRONYMS	RELATIVE ELEVATION	DIST (ft. & mi.) DIRECTION
R1249	PALACE LAUNDRY CO	620 SW 2D AVE	EDR Hist Cleaner	Higher	56, 0.011, SW
R1250	HERMES CLEANERS	621 SW 2D AVE	EDR Hist Cleaner	Higher	56, 0.011, SW
I1251	ANDREWS AND HULL	776 SANDY BLVD	EDR Hist Auto	Higher	56, 0.011, ESE
V1252	DEPOT AUTOMOTIVE SER	623 NW HOYT	EDR Hist Auto	Higher	58, 0.011, WNW
I1253	LINEN SUPPLY CO	735 SANDY BLVD	EDR Hist Cleaner	Higher	58, 0.011, ESE
AN1254	EAST BURNSIDE GARAGE	6 SE 10TH AVE	EDR Hist Auto	Higher	58, 0.011, East
AT1255	H G S GRINDING SERVI	221 NW 10TH AVE	EDR Hist Auto	Higher	59, 0.011, West
T1256	BALLOON CLEANERS	435 MORRISON	EDR Hist Cleaner	Higher	60, 0.011, SW
AT1257	PLAZA CLEANERS	909 NW EVERETT ST	OR DRYCLEANERS	Higher	61, 0.012, WNW
V1258	DEPOT AUTOMOTIVE SER	625 NW HOYT	EDR Hist Auto	Higher	61, 0.012, WNW
V1259	BLOCK U	625 NW HOYT STREET	OR UST	Higher	61, 0.012, WNW
AV1260	HOWATT FRED J	575 MORRISON	EDR Hist Auto	Higher	62, 0.012, WSW
T1261	RANDALL CHAS G	426 MORRISON	EDR Hist Cleaner	Higher	67, 0.013, SW
AV1262	PIONEER COURTHOUSE	520 SW MORRISON	FINDS	Higher	67, 0.013, WSW
T1263	NEW CINGULAR WIRELES	700 SW 5TH AVE	OR HSIS	Higher	68, 0.013, WSW
AT1264	FARNHAM AND RILEV IN	235 NW 10TH AVE	EDR Hist Auto	Higher	70, 0.013, WNW
Q1265	RIVER CITY BICYCLES	706 SE MARTIN LUTHER	RCRA NonGen / NLR	Higher	71, 0.013, SE
AX1266		WILLAMETTE RIVER	OR SPILLS	Higher	72, 0.014, South
V1267	ENERGY, DEPARTMENT O	P. O. BOX 3621	MLTS	Higher	72, 0.014, WNW
AK1268	UNISOURCE MAINTENANC	425 NORTHEAST 9TH AV	FINDS, ECHO	Higher	75, 0.014, ENE
AK1269	PACIFIC COLOR PLATE	425 SOUTHEAST 9TH AV	RCRA-CESQG, FINDS, ECHO, OR MANIFEST	Higher	75, 0.014, ENE
AK1270	TWENTY FOUR SEVEN IN	425 NE 9TH AVE	OR HSIS	Higher	75, 0.014, ENE
AK1271	UNISOUNCE MAINTENANC	425 NORTHEAST 9TH AV	CA HAZNET	Higher	75, 0.014, ENE
AN1272	HEATING OIL TANK	10 SE 10TH AVE	OR LUST	Higher	75, 0.014, East
AN1273	TENTH AVE OFFICE BLD	10 NW 10TH	OR UST	Higher	75, 0.014, East
AN1274	HEATING OIL TANK	10 SE 10TH AVE	OR RGA LUST	Higher	75, 0.014, East
AN1275	BELMONT 10-11 LLC	10 SE 10TH AVE	OR RGA LUST	Higher	75, 0.014, East
AY1276		W BURNSIDE & NW 11TH	OR HAZMAT	Higher	79, 0.015, West
AT1277	AUTO WHEEL SERVICE	330 NW 10TH AVE	EDR Hist Auto	Higher	82, 0.016, WNW
AT1278	KELLEY R H CO	1029 NW DAVIS ST	EDR Hist Auto	Higher	83, 0.016, West
AT1279	JIM STEVENS AUTO BOD	1029 NW DAVIS	RCRA NonGen / NLR, FINDS, ECHO, OR MANIFEST	Higher	83, 0.016, West
AN1280	1010 N. E. COUCH	1010 N E COUCH	FINDS	Higher	83, 0.016, East
T1281	POLICE BLOCK	WEST OF 209 SW OAK	FINDS	Higher	84, 0.016, SW
J1282	OMAR ATTIA PROPERTIE	626 SW PARK AVE	OR RGA LUST	Higher	85, 0.016, WSW
J1283	HEATING OIL TANK	626 SW PARK AVE	OR RGA LUST	Higher	85, 0.016, WSW
J1284	OMAR ATTIA PROPERTIE	626 SW PARK AVE	FINDS	Higher	85, 0.016, WSW
J1285	HEATING OIL TANK	626 SW PARK AVE	OR LUST	Higher	85, 0.016, WSW
AN1286	ROYAL CARDINAL DRY C	1001 E BURNSIDE	EDR Hist Cleaner	Higher	89, 0.017, East
AN1287	HEATING OIL TANK	1000 E BURNSIDE ST	OR RGA LUST	Higher	91, 0.017, East

MAPPED SITES SUMMARY

Target Property Address:
BURNSIDE BRIDGE
PORTLAND, OR 97232

Click on Map ID to see full detail.

MAP ID	SITE NAME	ADDRESS	DATABASE ACRONYMS	RELATIVE ELEVATION	DIST (ft. & mi.) DIRECTION
AN1288	HEATING OIL TANK	1000 E BURNSIDE ST	OR LUST	Higher	91, 0.017, East
AN1289	HODES, STANLEY	1000 E BURNSIDE ST	OR RGA LUST	Higher	91, 0.017, East
Y1290	PACIFIC DEVELOPMENT	537 NE IRVING ST	OR UST	Higher	93, 0.018, NE
Y1291	CONVENTION CENTER NI	537 NE IRVING ST	RCRA NonGen / NLR, FINDS, ECHO	Higher	93, 0.018, NE
R1292	HAT BOX THE	634 SW 2D AVE	EDR Hist Cleaner	Higher	93, 0.018, SW
AW1293	LOWER BURNSIDE LOFTS	60 SE 10TH AVENUE	OR UIC	Higher	93, 0.018, East
J1294	CITY CENTER PARKING	715 SW MORRISON	EDR Hist Auto	Higher	93, 0.018, WSW
V1295	MULTNOMAH COUNTY HEA	600 NW 6TH AVENUE	FINDS	Higher	95, 0.018, NW
V1296	MULTNOMAH COUNTY HEA	600 NW 6TH AVENUE	ECHO	Higher	95, 0.018, NW
V1297	MULTNOMAH COUNTY HEA	600 NW 6TH AVENUE	OR NPDES	Higher	95, 0.018, NW
AT1298	COACH AND FOUR AUTOM	1019 NW EVERETT S	EDR Hist Auto	Higher	95, 0.018, WNW
T1299	DOWNTOWN CLEANERS &	609 SW 3RD AVE	FINDS, OR DRYCLEANERS	Higher	97, 0.018, SW
U1300	THE YARDS AT UNION S	S. OF NAITO PARKWAY	FINDS	Higher	97, 0.018, NW
U1301	THE YARDS AT UNION S	S. OF NAITO PARKWAY	OR NPDES	Higher	97, 0.018, NW
AZ1302		WILLAMETTE RIVER NEA	OR SPILLS	Higher	97, 0.018, North
I1303	MULTNOMAH CLEANING A	732 SANDY BLVD	EDR Hist Cleaner	Higher	97, 0.018, ESE
Q1304	RIVER CITY BICYCLES	706 SE M L KING BLVD	FINDS, ECHO	Higher	100, 0.019, SE
BA1305	A AND F AUTO SERVICE	431 NW 9TH AVE	EDR Hist Auto	Higher	100, 0.019, WNW
I1306	TRANSUB INC	901 SE OAK	EDR Hist Auto	Higher	101, 0.019, ESE
AW1307	LASKO, DICK HOT	1030 SE ASH	FINDS	Higher	105, 0.020, East
AW1308	LASKO, DICK HOT	1030 SE ASH	OR RGA LUST	Higher	105, 0.020, East
AW1309	LASKO, DICK HOT	1030 SE ASH	OR RGA LUST	Higher	105, 0.020, East
AW1310	HEATING OIL TANK	1030 SE ASH	OR LUST	Higher	105, 0.020, East
AW1311	HEATING OIL TANK	1030 SE ASH	OR RGA LUST	Higher	105, 0.020, East
AK1312	MORRIS DEMONT L	708 NE GLISAN	EDR Hist Auto	Higher	109, 0.021, ENE
R1313	ODS TOWER	601 SW 2ND STREET	FINDS	Higher	110, 0.021, SW
R1314	ODS TOWER	601 SW 2ND STREET	OR RGA LUST	Higher	110, 0.021, SW
R1315	ODS TOWER	601 SW 2ND STREET	OR LUST, OR SPILLS	Higher	110, 0.021, SW
T1316	J M C	347 SW MORRISON	EDR Hist Cleaner	Higher	110, 0.021, SW
AX1317		WILLAMETTE RIVER & M	OR SPILLS	Higher	111, 0.021, SSW
BB1318	IMPERIAL SERVICE STA	701 SANDY BLVD	EDR Hist Auto	Higher	112, 0.021, SE
AN1319	MARK ABOLOFIA	1010 E BURNSIDE ST	FINDS	Higher	115, 0.022, East
Q1320	ROUSE FRED RICHFIELD	635 SE 6TH AVE	EDR Hist Auto	Higher	118, 0.022, SE
AN1321	SHIRK AND GUDDAT	1012 E BURNSIDE	EDR Hist Auto	Higher	121, 0.023, East
AN1322	HEATING OIL TANK	1027 E BURNSIDE	OR RGA LUST	Higher	123, 0.023, East
AN1323	HEATING OIL TANK	1027 E BURNSIDE	OR LUST	Higher	123, 0.023, East
AN1324	MARLEEN COMPANY	1027 E BURNSIDE ST	FINDS	Higher	123, 0.023, East
AN1325	COUCH STREET LLC HOT	1027 E BURNSIDE	OR RGA LUST	Higher	123, 0.023, East
U1326	BUFFALO WELDING INC	615 NW NAITO PKWY	FINDS	Higher	124, 0.023, NW

MAPPED SITES SUMMARY

Target Property Address:
BURNSIDE BRIDGE
PORTLAND, OR 97232

Click on Map ID to see full detail.

MAP ID	SITE NAME	ADDRESS	DATABASE ACRONYMS	RELATIVE ELEVATION	DIST (ft. & mi.) DIRECTION
U1327	YARDS AT UNION STATI	615 NW NAITO PARKWAY	OR NPDES	Higher	124, 0.023, NW
A1328	PEACOCK CLEANERS	1026 SW WASHINGTON	EDR Hist Cleaner	Higher	126, 0.024, West
V1329	YE OLDE FOREIGN CAR	601 NW 5TH AVE	EDR Hist Auto	Higher	128, 0.024, NW
T1330	STEVENS CLEANERS DYE	325 SW MORRISON	EDR Hist Cleaner	Higher	129, 0.024, SW
BA1331	NEW CINGULAR WIRELES	555 NW PARK AVE	OR HSIS	Higher	129, 0.024, WNW
AN1332	E CARL SCHIEWE	1024 NE DAVIS ST	OR UST	Higher	131, 0.025, East
AN1333	C SCHIEWE & ASSOCIAT	1024 NE DAVIS ST	RCRA NonGen / NLR, FINDS, ECHO	Higher	131, 0.025, East
J1334	HOUSTON S HOME CHARM	735 SW MORRISON	EDR Hist Cleaner	Higher	131, 0.025, WSW
I1335	OTA FAMILY TOFU	812 SE STARK	OR HSIS	Higher	132, 0.025, ESE
I1336	OTA FAMILY TOFU	812 SE STARK ST	OR HSIS	Higher	132, 0.025, ESE
V1337	RIVER DISTRICT BLOCK	BLOCK BOUNDED BY NW	OR ECSI, OR ENG CONTROLS, OR INST CONTROL, OR VCP	Higher	134, 0.025, NW
V1338	PDC BLOCK U	BOUNDED BY HOYT, IRV	FINDS	Higher	134, 0.025, NW
Q1339	COMMUNITY ENERGY PRO	701 SE GRAND AVENUE	FINDS	Higher	136, 0.026, SE
AN1340		1030 NE COUCH ST	OR SPILLS	Higher	137, 0.026, East
J1341	IRVINGTON S GREASING	701 E BROADWAY	EDR Hist Auto	Higher	138, 0.026, WSW
V1342	CITY SUPER SERVICE	628 NW 6TH AVE	EDR Hist Auto	Higher	140, 0.027, NW
A1343	DINIHANIAN M E AND S	1027 SW WASHINGTON	EDR Hist Cleaner	Higher	140, 0.027, West
A1344	JACKSON E A	382 11TH	EDR Hist Cleaner	Higher	141, 0.027, West
A1345	KEYSTONE GARAGE	382 11TH	EDR Hist Auto	Higher	141, 0.027, West
A1346	FAIRFIELD APARTMENTS	1117 SW STARK ST	FINDS	Higher	142, 0.027, West
A1347	NATIONAL CLEANERS	1115 SW STARK	EDR Hist Cleaner	Higher	142, 0.027, West
A1348	HEATING OIL TANK	1117 SW STARK	OR LUST	Higher	142, 0.027, West
A1349	FAIRFIELD APARTMENTS	1117 SW STARK	OR RGA LUST	Higher	142, 0.027, West
A1350	HEATING OIL TANK	1117 SW STARK	OR RGA LUST	Higher	142, 0.027, West
AT1351	HEATING OIL TANK	327 NW TENTH	OR RGA LUST	Higher	143, 0.027, WNW
AT1352	HEATING OIL TANK	327 NW TENTH	OR LUST	Higher	143, 0.027, WNW
AT1353	HANNA ANDERSON AHOT	327 NW TENTH	FINDS	Higher	143, 0.027, WNW
AT1354	HANNA ANDERSON AHOT	327 NW TENTH	OR RGA LUST	Higher	143, 0.027, WNW
Y1355	METRO OREGON CONVENT	777 NE MLK JR BLVD	RCRA NonGen / NLR, FINDS, ECHO	Higher	144, 0.027, NE
Y1356	OREGON CONVENTION CE	777 NE M L KING BLVD	FINDS	Higher	144, 0.027, NE
Y1357	OREGON CONVENTION CE	777 NE MARTIN LUTHER	OR RGA HWS	Higher	144, 0.027, NE
Y1358	FUJI PHOTO FILM OREG	777 NE MARTIN LUTHER	RCRA NonGen / NLR, FINDS, ECHO	Higher	144, 0.027, NE
Y1359	OREGON CONVENTION CE	777 NE MLK BLVD	FINDS	Higher	144, 0.027, NE
Y1360		777 NE MLK BLVD	OR HAZMAT	Higher	144, 0.027, NE
AY1361	ARROW TAILORS	366 11TH	EDR Hist Cleaner	Higher	145, 0.027, West
AY1362	SECURITY SERVICE CLE	346 11TH	EDR Hist Cleaner	Higher	146, 0.028, West
AY1363	SECURITY SERVICE GAR	340 11TH	EDR Hist Auto	Higher	147, 0.028, West
I1364	HAROLD S AUTO SERV	432 SE 9TH AVE	EDR Hist Auto	Higher	147, 0.028, ESE
AX1365		MORRISON BRIDGE	OR SPILLS	Higher	148, 0.028, SSW

MAPPED SITES SUMMARY

Target Property Address:
BURNSIDE BRIDGE
PORTLAND, OR 97232

Click on Map ID to see full detail.

MAP ID	SITE NAME	ADDRESS	DATABASE ACRONYMS	RELATIVE ELEVATION	DIST (ft. & mi.) DIRECTION
J1366		622 SW 9TH AV	OR SPILLS	Higher	149, 0.028, WSW
AT1367	PORTLAND CLEANERS	92 11TH	EDR Hist Cleaner	Higher	159, 0.030, West
BA1368	DEHEN KNITTING CO. A	404 NW 10TH	FINDS	Higher	160, 0.030, WNW
BA1369	VERIZON WIRELESS - P	404 NW 10TH ST	OR LUST, OR HSIS	Higher	160, 0.030, WNW
BA1370	HEATING OIL TANK	404 NW 10TH	OR RGA LUST	Higher	160, 0.030, WNW
BA1371	DEHEN KNITTING CO. A	404 NW 10TH	OR RGA LUST	Higher	160, 0.030, WNW
A1372	PORTLAND MEDICAL CEN	511 SW 10TH AVE	OR UST	Higher	161, 0.030, West
A1373	PORTLAND ENDODONTIC	511 SW 10TH AVE STE	RCRA NonGen / NLR, FINDS, ECHO, OR MANIFEST	Higher	161, 0.030, West
A1374		511 SW 10TH AVE	OR HAZMAT, OR UIC	Higher	161, 0.030, West
A1375	CARING DENTAL NORTHW	511 SW 10TH AVE STE	FINDS	Higher	161, 0.030, West
A1376	PORTLAND MEDICAL CEN	511 SW 10TH AVE	RCRA NonGen / NLR	Higher	161, 0.030, West
Q1377	MERCHANT S GARAGE	522 SE ALDER	EDR Hist Auto	Higher	162, 0.031, SE
BC1378	BRESSIE CO	922 SE OAK ST	RCRA NonGen / NLR, FINDS, ECHO	Higher	165, 0.031, ESE
AY1379	MAYER ARTHUR L	15 NW 11TH AVE	EDR Hist Auto	Higher	166, 0.031, West
T1380	CITY CENTER PARKING	630 SW 3RD	OR UST	Higher	169, 0.032, SW
Y1381	SEARS ROEBUCK CO SER	710 NE GRAND AVE	EDR Hist Auto	Higher	172, 0.033, NE
T1382	STEVENS CLEANERS INC	726 SW 4TH AVE	EDR Hist Cleaner	Higher	174, 0.033, SW
T1383	FOCUS PHOTOGRAPHY	SW MORRISON ST& SW F	FINDS, ECHO	Higher	176, 0.033, SW
Q1384		301 SE MORRISON STRE	ERNS	Higher	178, 0.034, SSE
Q1385		301 SE MORRISON ST	OR SPILLS	Higher	178, 0.034, SSE
AT1386	BEARING SERVICE CO	1040 NW EVERETT ST	RCRA-CESQG, FINDS, ECHO	Higher	178, 0.034, West
Q1387	MIKE S HAT WORKS	711 SE GRAND AVE	EDR Hist Cleaner	Higher	181, 0.034, SE
BC1388	NICKEL, VLORA	926 SE OAK ST	FINDS	Higher	181, 0.034, ESE
BC1389	HEATING OIL TANK	926 SE OAK STREET	OR RGA LUST	Higher	181, 0.034, ESE
BC1390	NICKEL, VLORA	926 SE OAK STREET	OR RGA LUST	Higher	181, 0.034, ESE
BC1391	HEATING OIL TANK	926 SE OAK STREET	OR LUST	Higher	181, 0.034, ESE
AT1392	WEST SIDE MOTOR SERV	111 NW 11TH AVE	EDR Hist Auto	Higher	185, 0.035, West
AU1393		3 T1S R1E RIVER MILE	OR SPILLS	Higher	186, 0.035, SSW
J1394	VERIZON WIRELESS - L	720 SW BROADWAY	OR HSIS	Higher	189, 0.036, WSW
AN1395	HEATING OIL TANK	1040 E BURNSIDE ST	OR RGA LUST	Higher	191, 0.036, East
AN1396	HEATING OIL TANK	1040 E BURNSIDE ST	OR LUST	Higher	191, 0.036, East
AN1397	HIPPO HARDWARE AND T	1040 E. BURNSIDE ST	WA SWRCY	Higher	191, 0.036, East
AN1398	HIPPO HARDWARE	1040 E BURNSIDE ST	OR RGA LUST	Higher	191, 0.036, East
BA1399	TRACEY AND CO INC	937 NW GLISAN	EDR Hist Auto	Higher	195, 0.037, WNW
AW1400	DAVE S AUTOMOTIVE SE	1020 SE PINE	EDR Hist Auto	Higher	195, 0.037, ESE
T1401	STEVENS HAT WORKS IN	269 MORRISON	EDR Hist Cleaner	Higher	197, 0.037, SW
BB1402	DAVID EMMITE PHOTOGR	615 SE ALDER STE 300	RCRA NonGen / NLR, FINDS, ECHO	Higher	198, 0.038, SE
R1403	AMERIPRISE FINANCIAL	121 SW MORRISON ST	OR HSIS	Higher	198, 0.038, SW
R1404	MORRISON HAT WORKS	217 SW MORRISON	EDR Hist Cleaner	Higher	202, 0.038, SW

MAPPED SITES SUMMARY

Target Property Address:
BURNSIDE BRIDGE
PORTLAND, OR 97232

Click on Map ID to see full detail.

MAP ID	SITE NAME	ADDRESS	DATABASE ACRONYMS	RELATIVE ELEVATION	DIST (ft. & mi.) DIRECTION
X1405		588 NW FRONT AVE.	OR SPILLS	Higher	203, 0.038, NNW
Y1406	OREGON CONVENTION CE	777 NE MARTIN LUTHER	OR RGA HWS	Higher	212, 0.040, NE
Y1407	ROSE CITY PLATING I	777 NE MARTIN LUTHER	OR ECSI	Higher	212, 0.040, NE
Y1408	OREGON CONVENTION CT	777 M L KING JR BLVD	RCRA NonGen / NLR, FINDS, ECHO	Higher	212, 0.040, NE
Y1409	ROSE CITY PLATING I	777 NE MARTIN LUTHER	OR RGA HWS	Higher	212, 0.040, NE
BA1410		750 NW HOYT ST.	OR SPILLS	Higher	214, 0.041, WNW
R1411	HAT BOX THE	135 SW MORRISON	EDR Hist Cleaner	Higher	215, 0.041, SW
BD1412	WENTWORTH & IRWIN IN	123 NE OREGON ST	RCRA NonGen / NLR, FINDS, ECHO	Higher	215, 0.041, NNE
AY1413	GEORGIA S LAUNDROMAT	1133 SW STARK ST	EDR Hist Cleaner	Higher	217, 0.041, West
AV1414		701 SW 6TH	OR HAZMAT	Higher	219, 0.041, WSW
Y1415	LLOYD WAY SUPER SERV	734 NE GRAND AVE	EDR Hist Auto	Higher	222, 0.042, NE
T1416		LABURN RD	OR SPILLS	Higher	223, 0.042, SW
T1417			OR SPILLS	Higher	223, 0.042, SW
T1418			OR SPILLS	Higher	223, 0.042, SW
BA1419	OGILVIE FLOYD D	430 NW 10TH AVE	EDR Hist Auto	Higher	224, 0.042, WNW
AT1420	FLANDERS VENTURE LLC	1010 NW FLANDERS ST	RCRA NonGen / NLR, FINDS, ECHO	Higher	224, 0.042, WNW
AT1421	FLANDERS VENTURE LLC	1010 NW FLANDERS ST	OR MANIFEST	Higher	224, 0.042, WNW
AW1422	TROY LAUNDRY	1025 SE PINE	EDR Hist Cleaner	Higher	224, 0.042, ESE
R1423	HAT BOX THE	177 SW MORRISON	EDR Hist Cleaner	Higher	225, 0.043, SW
BC1424		900 SE STARK ST.	OR SPILLS	Higher	229, 0.043, ESE
T1425	ROUSE PORTLAND INC P	750 SW 4TH	RCRA NonGen / NLR, FINDS, ECHO	Higher	231, 0.044, SW
BD1426	CONVENTION CENTER SI	NE OREGON & SECOND	FINDS	Higher	231, 0.044, NNE
Y1427	HEINZ ENCO SERVICE	721 NE UNION AVE	EDR Hist Auto	Higher	231, 0.044, NE
A1428	JAKE S GRILL	10TH & SW ALDER	OR SPILLS 90	Higher	232, 0.044, WSW
A1429	CITY CENTER PARKING	539 SW 10TH	OR RGA LUST	Higher	234, 0.044, WSW
A1430	CITY CENTER PARKING	539 SW 10TH	FINDS	Higher	234, 0.044, WSW
A1431	CITY CENTER PARKING	539 SW 10TH	OR LUST, OR UST	Higher	234, 0.044, WSW
AY1432	THE STROH BREWERY CO	1133 WEST BURNSIDE S	RMP	Higher	238, 0.045, West
AY1433	BREWERY BLOCKS DEVEL	1133 W BURNSIDE (IN	OR RGA LUST	Higher	238, 0.045, West
AY1434	BLITZ-WEINHARD BREWE	1133 W BURNSIDE ST	FINDS	Higher	238, 0.045, West
AY1435	HEATING OIL TANK	1133 W BURNSIDE (IN	OR RGA LUST	Higher	238, 0.045, West
AY1436	BLITZ-WEINHARD BREWE	1133 W BURNSIDE ST	RCRA NonGen / NLR, ECHO	Higher	238, 0.045, West
AY1437	G HEILEMAN CO	1133 W BURNSIDE ST	OR UST	Higher	238, 0.045, West
Q1438	LAND ROVER PORTLAND	720 NE GRAND AVE	RCRA-CESQG, FINDS, ECHO, OR HSIS, OR MANIFEST	Higher	238, 0.045, SE
Q1439		720 SE GRAND AV	OR SPILLS	Higher	238, 0.045, SE
Q1440	HEATING OIL TANK	720 SE GRAND AVE	OR LUST	Higher	238, 0.045, SE
AT1441	BANKHEAD AND WALTER	231 NW 11TH AVE	EDR Hist Auto	Higher	245, 0.046, West
R1442	PALACE LAUNDRY CO	620 SW 2ND AVE	EDR Hist Cleaner	Higher	245, 0.046, SW
BC1443	HEATING OIL TANK	910 SE STARK ST	OR LUST	Higher	245, 0.046, ESE

MAPPED SITES SUMMARY

Target Property Address:
BURNSIDE BRIDGE
PORTLAND, OR 97232

Click on Map ID to see full detail.

MAP ID	SITE NAME	ADDRESS	DATABASE ACRONYMS	RELATIVE ELEVATION	DIST (ft. & mi.) DIRECTION
BB1444	PACIFIC PRIDE #260 I	635 SE 7TH AVENUE	OR RGA LUST	Higher	248, 0.047, SE
BB1445	7TH & ALDER CARDLOCK	635 SE 7TH	OR LUST, OR UST, OR AST, OR HSIS	Higher	248, 0.047, SE
BB1446	7TH & ALDER CARDLOCK	635 SE 7TH	OR RGA LUST	Higher	248, 0.047, SE
BB1447	PETROCARD INC.	635 SE 7TH	OR AIRS	Higher	248, 0.047, SE
BB1448	JACK S SHELL SERVICE	635 SE 7TH AVE	EDR Hist Auto	Higher	248, 0.047, SE
BB1449	7TH & ALDER CARDLOCK	635 SE 7TH	OR RGA LUST	Higher	248, 0.047, SE
BB1450	7TH & ALDER CARDLOCK	635 SE 7TH	FINDS	Higher	248, 0.047, SE
S1451	AMERICAN MEDICAL RES	1 SE SECOND	OR HSIS	Higher	251, 0.048, SSE
BB1452		815 SE WASHINGTON	OR HAZMAT	Higher	251, 0.048, ESE
BE1453	PALACE LAUNDRY CO	310 NE 10TH AVE	EDR Hist Cleaner	Higher	254, 0.048, ENE
BF1454	PARK BLOCK 4	723 - 739 SW PARK AV	OR RGA LUST	Higher	261, 0.049, WSW
BF1455	HEATING OIL TANK	723 - 739 SW PARK AV	OR LUST	Higher	261, 0.049, WSW
BF1456	HEATING OIL TANK	723 - 739 SW PARK AV	OR RGA LUST	Higher	261, 0.049, WSW
AV1457		750 SW BROADWAY	OR SPILLS	Higher	263, 0.050, WSW
AT1458	WAGNER ELECTRIC CORP	308 NW 11TH AVE	EDR Hist Auto	Higher	264, 0.050, WNW
V1459	PLYMOUTH GARAGE	581 IRVING	EDR Hist Auto	Higher	265, 0.050, NW
R1460	ONE FINANCIAL CENTER	FIRST AND MORRISON S	OR LUST	Higher	265, 0.050, SW
R1461	ONE FINANCIAL CENTER	FIRST AND MORRISON S	OR RGA LUST	Higher	265, 0.050, SW
BF1462		725 SW PARK	OR HAZMAT	Higher	267, 0.051, WSW
AW1463	HULME, ROBERT H	221 SE 11TH AVE	FINDS	Higher	267, 0.051, East
AW1464	HULME, ROBERT H.	221 SE 11TH AVE	OR RGA LUST	Higher	267, 0.051, East
AW1465	HULME, ROBERT H	221 SE 11TH AVE	OR LUST, OR UST	Higher	267, 0.051, East
R1466	ONE FINANCIAL CENTER	FIRST AND MORRISON S	FINDS	Higher	268, 0.051, SW
V1467	GREYHOUND TANKS	NW IRVING ST BTWN 5T	FINDS	Higher	269, 0.051, NW
T1468	ROSE CITY PLATING WO	700 NE 3RD	FINDS	Higher	272, 0.052, SW
AV1469	CRUTCHER BROS CO	752 E BROADWAY	EDR Hist Auto	Higher	274, 0.052, WSW
S1470	AL SHELL SERVICE	56 SE MORRISON	EDR Hist Auto	Higher	275, 0.052, SSE
BA1471	ART STEARNS TIRES WE	435 NW 10TH AVE	OR LUST, OR UST	Higher	276, 0.052, WNW
BA1472	GREGORY BUILDING	435 NW 10TH AVE	FINDS	Higher	276, 0.052, WNW
BA1473	ART STEARNS TIRES WE	435 NW 10TH	OR RGA LUST	Higher	276, 0.052, WNW
BF1474	NEW CINGULAR WIRELES	600 SW 10TH AVE	OR HSIS	Higher	276, 0.052, WSW
BF1475	MARSH HAT WORKS	732 SW PARK AVE	EDR Hist Cleaner	Higher	278, 0.053, WSW
BF1476	NORDSTROM INC 020	701 SW BROADWAY	RCRA-SQG	Higher	280, 0.053, WSW
BF1477	NORDSTROM INC 020	701 SW BROADWAY	ECHO	Higher	280, 0.053, WSW
BF1478	NORDSTROM INC 020	701 SW BROADWAY	FINDS	Higher	280, 0.053, WSW
BC1479	HOWARD JESS L	423 SE 10TH AVE	EDR Hist Auto	Higher	280, 0.053, ESE
A1480	CARDINAL CLEANERS AN	1102 SW WASHINGTON	EDR Hist Cleaner	Higher	281, 0.053, West
AW1481	BENCHMARK CONSTRUCTI	124 B SE 11TH AVE	RCRA-CESQG	Higher	281, 0.053, East
AK1482	KALBERER COMPANY HO	920 NE GLISAN	OR RGA LUST	Higher	282, 0.053, ENE

MAPPED SITES SUMMARY

Target Property Address:
BURNSIDE BRIDGE
PORTLAND, OR 97232

Click on Map ID to see full detail.

MAP ID	SITE NAME	ADDRESS	DATABASE ACRONYMS	RELATIVE ELEVATION	DIST (ft. & mi.) DIRECTION
AK1483	HEATING OIL TANK	920 NE GLISAN	OR RGA LUST	Higher	282, 0.053, ENE
AK1484	KALBERER COMPANY HOT	920 NE GLISAN	OR RGA LUST	Higher	282, 0.053, ENE
AK1485	SINGLE STORY CEMENT	920 NE GLISAN ST	FINDS	Higher	282, 0.053, ENE
AK1486	HEATING OIL TANK	920 NE GLISAN	OR LUST	Higher	282, 0.053, ENE
Q1487	PHOTOS MICHL	731 SE GRAND AVE	EDR Hist Cleaner	Higher	283, 0.054, SE
R1488	HAT BOX THE	178 SW MORRISON	EDR Hist Cleaner	Higher	283, 0.054, SW
BF1489	PARK AVENUE WEST TOW	733 SW PARK AVENUE	OR UIC	Higher	286, 0.054, WSW
Q1490	GEORGE JOHN	735 SE GRAND AVE	EDR Hist Cleaner	Higher	290, 0.055, SE
BE1491	NEW SYSTEMN LAUNDRY	1001 NE FLANDERS WAY	EDR Hist Cleaner	Higher	292, 0.055, ENE
R1492	UNION STATION (PORTL	707 - 943 NW NAITO P	FINDS	Higher	292, 0.055, SSW
AW1493	CARDINAL CLEANERS AN	1102 SW ASH	EDR Hist Cleaner	Higher	294, 0.056, East
T1494	FLETCHER FARR AYOTTE	708 SW 3RD AVE STE 2	RCRA NonGen / NLR, FINDS, ECHO	Higher	294, 0.056, SW
AN1495	HULL WADE AUTO	1111 NE COUCH ST	EDR Hist Auto	Higher	296, 0.056, East
AV1496	YAMHILL AUTO SERVICE	543 YAMHILL	EDR Hist Auto	Higher	296, 0.056, WSW
A1497	PALACE LAUNDRY CO	1112 SW WASHINGTON	EDR Hist Cleaner	Higher	300, 0.057, West
AN1498	UNITED STATES BAKERY	329 NE 11TH ST	OR AST, OR HSIS	Higher	303, 0.057, ENE
BF1499	TARGET CORPORATION	939 SW MORRISON ST	OR HSIS, OR MANIFEST	Higher	308, 0.058, WSW
BF1500	TARGET STORE T2791	939 SW MORRISON ST	RCRA-SQG, FINDS, ECHO	Higher	308, 0.058, WSW
BC1501	OREGON AUTO SPRING S	920 SE STARK	OR AST, OR HSIS	Higher	309, 0.059, ESE
AT1502	HARMON'S U-PARK GARA	1111 NW DAVIS ST	OR LUST, OR UST	Higher	310, 0.059, West
AT1503	HARMON'S U-PARK GARA	1111 NW DAVIS STREET	OR RGA LUST	Higher	310, 0.059, West
AT1504	HARMON'S U-PARK GARA	1111 NW DAVIS STREET	OR RGA LUST	Higher	310, 0.059, West
AT1505	HARMON S U-PARK GARA	1111 NW DAVIS ST	FINDS	Higher	310, 0.059, West
AN1506	PORTLAND BRAKE AND D	118 NE 11TH AVE	EDR Hist Auto	Higher	311, 0.059, East
S1507	CITY LIQUIDATORS	130 SE MORRISON	FINDS	Higher	313, 0.059, SSE
S1508	HEATING OIL TANK	130 SE MORRISON	OR RGA LUST	Higher	313, 0.059, SSE
S1509	HEATING OIL TANK	130 SE MORRISON	OR LUST	Higher	313, 0.059, SSE
S1510	CITY LIQUIDATORS	130 SE MORRISON	OR RGA LUST	Higher	313, 0.059, SSE
AT1511	ZIBA DESIGN	334 NW 11TH AVE	RCRA NonGen / NLR, FINDS, ECHO	Higher	314, 0.059, WNW
BB1512	CARNEAU BROS	634 SE 7TH AVE	EDR Hist Auto	Higher	315, 0.060, SE
T1513	MEYER FRED VISTA LAU	371 SW YAMHILL	EDR Hist Cleaner	Higher	315, 0.060, SW
AZ1514		STEEL BRIDGE EAST EN	OR SPILLS	Higher	317, 0.060, North
BD1515		7 NE LLOYD BLVD	OR SPILLS	Higher	319, 0.060, NNE
BA1516	HEATING OIL TANK	510 NW NINTH	OR RGA LUST	Higher	321, 0.061, WNW
BA1517	NW BINERY WAREHOUSE	510 NW 9TH AVE	FINDS	Higher	321, 0.061, WNW
BA1518	NORTHWEST BINDERY	510 NW 9TH AVE	OR UST	Higher	321, 0.061, WNW
BA1519	NORTHWEST BOOK BINDE	510 NW NINTH	OR RGA LUST	Higher	321, 0.061, WNW
AT1520	PREM GRP, INC HENRY	1120 NW COUCH ST #55	FINDS, ECHO	Higher	322, 0.061, West
AT1521	PREM GRP, INC HENRY	1120 NW COUCH ST #55	RCRA NonGen / NLR	Higher	322, 0.061, West

MAPPED SITES SUMMARY

Target Property Address:
BURNSIDE BRIDGE
PORTLAND, OR 97232

Click on Map ID to see full detail.

MAP ID	SITE NAME	ADDRESS	DATABASE ACRONYMS	RELATIVE ELEVATION	DIST (ft. & mi.) DIRECTION
AT1522	PREM GRP, INC HENRY	1120 NW COUCH ST #55	OR MANIFEST	Higher	322, 0.061, West
AV1523	LIBRARY GARAGE INC	420 YAMHILL	EDR Hist Auto	Higher	323, 0.061, SW
BD1524		050 NE OREGON	OR HAZMAT	Higher	323, 0.061, NNE
BA1525	HOYT STREET GARAGE	916 NW HOYT	EDR Hist Auto	Higher	324, 0.061, WNW
AT1526	BUFFALO RIDGE 1 LLC	1125 NW COUCH, SUITE	SD NPDES	Higher	327, 0.062, West
AT1527	ATLANTIC RENEWABLE E	1125 NW COUCH ST STE	FINDS	Higher	327, 0.062, West
AN1528	GERMAN FORMULA	100 NE 11TH AVE	OR LUST, OR UST	Higher	328, 0.062, East
AN1529	GERMAN FORMULA HOT	100 NE 11TH AVE	OR RGA LUST	Higher	328, 0.062, East
AN1530	HEATING OIL TANK	100 NE 11TH AVE	OR RGA LUST	Higher	328, 0.062, East
AN1531	GERMAN FORMULA	100 NE 11TH AVE	FINDS	Higher	328, 0.062, East
AV1532	QUALITY CLEANING AND	737 SW 6TH AVE	EDR Hist Cleaner	Higher	330, 0.062, WSW
AN1533	JEAN'S PLACE	18 NE 11TH AVE	OR UIC	Higher	331, 0.063, East
AV1534	GENERAL SERVICES ADM	555 SW YAMHILL ST	FINDS, ECHO	Higher	333, 0.063, WSW
AV1535	GENERAL SERVICES ADM	555 SW YAMHILL ST	RCRA-CESQG, CA HAZNET, OR MANIFEST	Higher	333, 0.063, WSW
Z1536		714 NE OREGON STREET	OR HAZMAT	Higher	334, 0.063, NE
Z1537	OHA/PHD	800 NE OREGON ST STE	OR HSIS	Higher	335, 0.063, NE
Z1538	OREGON BOARD OF PHAR	800 NE OREGON ST NO	RCRA NonGen / NLR, FINDS, ECHO	Higher	335, 0.063, NE
Z1539	DAS	800 NE OREGON ST	OR AST, OR HSIS	Higher	335, 0.063, NE
AY1540	SHIMIZU KIYOSHI	1130 SW WASHINGTON	EDR Hist Cleaner	Higher	335, 0.063, West
AY1541	CITY CENTER PARKING	1130 SW WASHINGTON	OR UST	Higher	335, 0.063, West
AW1542	PIERRE'S FRENCH BAKE	1011 SE OAK	OR RGA LUST	Higher	337, 0.064, ESE
AW1543	PIERRE'S FRENCH BAKE	1011 SE OAK ST	OR LUST, OR UST	Higher	337, 0.064, ESE
AW1544	317718976 - UNITED S	1011 SE OAK ST	FINDS	Higher	337, 0.064, ESE
BG1545	G H GOVERNOR HOTEL	611 SW 10TH AVE	RCRA NonGen / NLR, FINDS, ECHO	Higher	337, 0.064, WSW
BH1546	FETLIG S CHAMPION SE	801 NE UNION AVE	EDR Hist Auto	Higher	340, 0.064, NE
BE1547	NEW SYSTEM AUNDRY	1025 NE FLANDERS ST	EDR Hist Cleaner	Higher	343, 0.065, ENE
BF1548	PARK AVENUE WEST TOW	728 SW 9TH AVE.	OR NPDES	Higher	343, 0.065, WSW
BF1549	PARK AVENUE WEST TOW	728 SW 9TH AVE.	FINDS	Higher	343, 0.065, WSW
BC1550	THOEN TRUCK RENTALS	526 SE 9TH	FINDS	Higher	347, 0.066, ESE
BC1551	THOEN TRUCK RENTALS	526 SE 9TH	OR RGA LUST	Higher	347, 0.066, ESE
BC1552	THOEN TRUCK RENTALS	526 SE 9TH	OR LUST, OR UST	Higher	347, 0.066, ESE
AN1553	BURNSIDE ROCKET BLDG	1111 E BURNSIDE	OR UIC	Higher	348, 0.066, East
BD1554	WILSON ROY L	700 MISSISSIPPI AVE	EDR Hist Auto	Higher	351, 0.066, NNE
BI1555	MARCUS SAM	387 YAMHILL	EDR Hist Cleaner	Higher	351, 0.066, SW
BD1556	COLUMBIA BODY & EQUI	123 NE OREGON ST	OR UST	Higher	352, 0.067, NNE
Q1557	CLIFFORD APS	519 SE MORRISON ST #	FINDS	Higher	352, 0.067, SE
Q1558	CLIFFORD APS	519-535 SE MORRISON	OR RGA LUST	Higher	352, 0.067, SE
Q1559	HEATING OIL TANK	519-535 SE MORRISON	OR LUST	Higher	352, 0.067, SE
Q1560	HEATING OIL TANK	519-535 SE MORRISON	OR RGA LUST	Higher	352, 0.067, SE

MAPPED SITES SUMMARY

Target Property Address:
BURNSIDE BRIDGE
PORTLAND, OR 97232

Click on Map ID to see full detail.

MAP ID	SITE NAME	ADDRESS	DATABASE ACRONYMS	RELATIVE ELEVATION	DIST (ft. & mi.) DIRECTION
BH1561	ROSE CITY PLATING WO	700 NE 3RD	SEMS-ARCHIVE	Higher	357, 0.068, NE
AW1562	WOOLACH BROS	106 SE 11TH AVE	EDR Hist Auto	Higher	357, 0.068, East
BA1563	PEARSON AND CADY	930 NW HOYT	EDR Hist Auto	Higher	358, 0.068, WNW
AT1564	HEATING OIL TANK	1140 NW EVERRETT	OR RGA LUST	Higher	359, 0.068, West
AT1565	PLATT ELECTRIC HOT	1140 NW EVERRETT	OR RGA LUST	Higher	359, 0.068, West
AT1566	HEATING OIL TANK	1140 NW EVERRETT	OR LUST	Higher	359, 0.068, West
AT1567	PLATT ELECTRIC HOT	1140 NW EVERRETT	FINDS	Higher	359, 0.068, West
AV1568	BODHICHITTA WINERY L	526 SW YAMHILL ST	FINDS	Higher	361, 0.068, WSW
BA1569	ASSOCIATED SERVICE S	936 NW HOYT	EDR Hist Auto	Higher	361, 0.068, WNW
BA1570	HOWELL COMMERCIAL BU	936 NW HOYT	OR UIC	Higher	361, 0.068, WNW
Q1571		527 SE MORRISON ST A	OR SPILLS	Higher	362, 0.069, SE
Q1572		527 SE MORRISON #303	OR HAZMAT	Higher	362, 0.069, SE
Q1573	CLIFFORD HOTEL	527 SE MORRISON # 30	OR SPILLS 90	Higher	362, 0.069, SE
AZ1574		NW CORNER OF STEEL B	OR SPILLS	Higher	364, 0.069, North
AT1575	HEITKEMPER E B TOWIN	317 NW 11TH	EDR Hist Auto	Higher	364, 0.069, WNW
AV1576	PACIFIC BUILDING	520 SW YAMHILL STREE	OR UIC	Higher	368, 0.070, WSW
AV1577	M E G METALS CO	520 SW YAMHILL ST -	RCRA NonGen / NLR, FINDS, ECHO	Higher	368, 0.070, WSW
AY1578	BLITZ WEINHARD BREWE	1145 NW COUCH	OR RGA LUST	Higher	370, 0.070, West
BI1579	GARMENT THE	362 YAMHILL	EDR Hist Cleaner	Higher	372, 0.070, SW
BB1580	SPIKES AUTO UPHOLSTE	726 SE 6TH AVE.	OR ECSI, OR VCP	Higher	373, 0.071, SE
BB1581	TOURIST GARAGE	726 SE 6TH AVE	EDR Hist Auto	Higher	373, 0.071, SE
BB1582	SPIKES UPHOLSTERY BU	726 SE 6TH AVE.	OR RGA HWS	Higher	373, 0.071, SE
BB1583	SPIKES AUTO UPHOLSTE	726 SE 6TH AVE.	OR RGA HWS	Higher	373, 0.071, SE
BB1584		801 SE ALDER	OR HAZMAT	Higher	375, 0.071, SE
AW1585	BENCHMARK CONSTRUCTI	124 SE 11TH AVE # B	FINDS, ECHO	Higher	375, 0.071, East
BJ1586	AL S SHELL SERVICE	830 SE WATER AVE	EDR Hist Auto	Higher	376, 0.071, SSE
AT1587		333 NW 11TH AVE.	OR SPILLS	Higher	377, 0.071, WNW
AT1588	B AND Z AUTOMOTIVE S	315 NW 11TH AVE	EDR Hist Auto	Higher	377, 0.071, WNW
AT1589	HEATING OIL TANK	315-317 NW 11TH AVE	OR LUST	Higher	377, 0.071, WNW
AN1590	AVOLIO MOTOR SERVICE	1118 NE DAVIS ST	EDR Hist Auto	Higher	378, 0.072, East
BE1591	NEW SYSTEM LAUNDRY	1025 S NE FLANDERS S	EDR Hist Cleaner	Higher	381, 0.072, ENE
BE1592	U S BAKERY FRANZ TRU	340 NE 11TH AVE	RCRA-CESQG, FINDS, ECHO	Higher	384, 0.073, ENE
BE1593	UNITED STATES BAKERY	340 NE 11TH AVE	OR RGA LUST	Higher	384, 0.073, ENE
BE1594	FRANZ BAKERY	340 NE 11TH AVE	OR LUST, OR UST, OR AIRS, OR HSIS, OR UIC	Higher	384, 0.073, ENE
BE1595	UNITED STATES BAKERY	340 NE 11TH AVE	OR RGA LUST	Higher	384, 0.073, ENE
BE1596	FRANZ BAKERY	340 NE 11TH AVE	OR RGA LUST	Higher	384, 0.073, ENE
BE1597	HEATING OIL TANK	340 NE 11TH AVE	OR RGA LUST	Higher	384, 0.073, ENE
Q1598	BURNS BROS INC	516 SE MORRISON STE	EDR Hist Auto	Higher	387, 0.073, SE
R1599	WALLACE SIDNEY	749 1ST	EDR Hist Auto	Higher	394, 0.075, SW

MAPPED SITES SUMMARY

Target Property Address:
BURNSIDE BRIDGE
PORTLAND, OR 97232

Click on Map ID to see full detail.

MAP ID	SITE NAME	ADDRESS	DATABASE ACRONYMS	RELATIVE ELEVATION	DIST (ft. & mi.) DIRECTION
AV1600	JACKSON TOWER GARAGE	630 SW YAMHILL	EDR Hist Auto	Higher	397, 0.075, WSW
BB1601	CITIZENS GRAPHIC ART	709 SE 7TH AVE	RCRA NonGen / NLR, FINDS, ECHO, OR MANIFEST	Higher	399, 0.076, SE
BF1602	MEIER FRANK	804 E BROADWAY	EDR Hist Cleaner	Higher	401, 0.076, WSW
AV1603	JACKSON TOWER	806 SW BROADWAY	OR UST	Higher	404, 0.077, WSW
BE1604	NEW SYSTEM LAUNDRY	432 NE 10TH AVE	OR UST	Higher	408, 0.077, ENE
BE1605	NEW SYSTEM LAUNDRY	432 NE 10TH AVE	OR RGA HWS	Higher	408, 0.077, ENE
BE1606	RAWLINSON S NEW SYST	432 NE 10TH AVE	EDR Hist Cleaner	Higher	408, 0.077, ENE
BE1607	NEW SYSTEM LAUNDRY	432 NE 10TH AVE	OR ECSI, FINDS	Higher	408, 0.077, ENE
AW1608	PORTLAND PRECISION I	1111 SE PINE STREET	OR UIC	Higher	412, 0.078, ESE
BG1609	OREGON MEDICAL SYSTE	521 SW 11TH AVE STE	RCRA NonGen / NLR, FINDS, ECHO	Higher	412, 0.078, West
BA1610	WILLAMETTE DRY CLEAN	408 NW 11TH AVE	OR DRYCLEANERS	Higher	413, 0.078, WNW
AV1611	ENKE S CITY CLEANERS	814 SW 6TH AVE	EDR Hist Cleaner	Higher	414, 0.078, WSW
BH1612	HEATING OIL TANK	525 NE OREGON ST	OR LUST	Higher	414, 0.078, NE
BH1613	HEATING OIL TANK	525 NE OREGON ST	OR RGA LUST	Higher	414, 0.078, NE
BH1614	THE FORUM BUILDING	525 NE OREGON ST	FINDS	Higher	414, 0.078, NE
BH1615	DILORETO ARCHITECTS	525 NE OREGON ST STE	RCRA NonGen / NLR, FINDS, ECHO, OR MANIFEST	Higher	414, 0.078, NE
BH1616	THE FORUM BUILDING	525 NE OREGON ST	OR RGA LUST	Higher	414, 0.078, NE
BA1617	IMPERIAL OIL C GREAS	911 NW HOYT ST	EDR Hist Auto	Higher	415, 0.079, WNW
AV1618	IMPERIAL GARAGE	816 SW 6TH AVE	EDR Hist Auto	Higher	418, 0.079, WSW
BK1619	BURNS BROTHERS TRAVE	INTERSTATE 80 EXIT 2	FINDS	Higher	419, 0.079, SE
BC1620	UNITED REFRIGERATION	1527 SE SCHILLER ST	OR HSIS	Higher	420, 0.080, ESE
BI1621	PIONEER PLACE REDEVE	SW 3RD & YAMHILL	FINDS, ECHO	Higher	423, 0.080, SW
AW1622	GLADYSCHILD, KAREN	1122 SE ANKENY ST	FINDS	Higher	423, 0.080, East
AW1623	GLADYSCHILD, KAREN	1122 SE ANKENY STREE	OR RGA LUST	Higher	423, 0.080, East
AW1624	HEATING OIL TANK	1122 SE ANKENY STREE	OR RGA LUST	Higher	423, 0.080, East
AW1625	HEATING OIL TANK	1122 SE ANKENY STREE	OR LUST	Higher	423, 0.080, East
BI1626	PIONEER PLACE REDEVE	SW 3RD & YAMHILL	RCRA NonGen / NLR	Higher	423, 0.080, SW
AV1627	OREGON CAFO TEST FAC	811 SW 6TH AVE	FINDS, ECHO	Higher	424, 0.080, WSW
AV1628	OREGON CAFO TEST FAC	811 SW 6TH AVE	FINDS	Higher	424, 0.080, WSW
AV1629		811 SW 6TH AVENUE	ERNS	Higher	424, 0.080, WSW
AV1630	B-D-H TRUCKING OREGO	811 SW 6TH	EDR Hist Auto	Higher	424, 0.080, WSW
AY1631	KING S CLEANERS	1201 SW STARK	EDR Hist Cleaner	Higher	424, 0.080, West
1632		680 NW FRONT ST.	OR SPILLS	Higher	425, 0.080, NW
AT1633	WEST AUTO PARTS AND	1131 NW EVERETT	RCRA NonGen / NLR, FINDS, ECHO, OR MANIFEST	Higher	427, 0.081, WNW
BF1634	PALACE LAUNDRY CO	720 SW YAMHILL	EDR Hist Cleaner	Higher	429, 0.081, WSW
BF1635	T L C DRY CLEANERS	721 SW 10TH AVE	EDR Hist Cleaner	Higher	431, 0.082, WSW
BF1636	KADDERLY AND MORTON	730 SW YAMHILL	EDR Hist Auto	Higher	432, 0.082, WSW
BD1637	HOME SERVICE STATION	728 MISSISSIPPI AVE	EDR Hist Auto	Higher	432, 0.082, NNE
AT1638		12TH & DAVIS ST	OR SPILLS	Higher	433, 0.082, West

MAPPED SITES SUMMARY

Target Property Address:
BURNSIDE BRIDGE
PORTLAND, OR 97232

Click on Map ID to see full detail.

MAP ID	SITE NAME	ADDRESS	DATABASE ACRONYMS	RELATIVE ELEVATION	DIST (ft. & mi.) DIRECTION
AY1639	THOMPSON AND DUBEY	25 NW 12TH AVE	EDR Hist Auto	Higher	434, 0.082, West
BA1640	STAGES BUILDING	418 NW 11TH AVE.	OR RGA HWS	Higher	434, 0.082, WNW
BA1641	STAGES BUILDING	418 NW 11TH AVE	OR RGA HWS	Higher	434, 0.082, WNW
BA1642	STAGES BUILDING	418 NW 11TH AVE	OR ECSI, OR LUST, OR UST, OR VCP	Higher	434, 0.082, WNW
BA1643	GERBER THE RADIATOR	418 NW 11TH AVE	EDR Hist Auto	Higher	434, 0.082, WNW
BA1644	STAGES BUILDING	418 NW 11TH AVE	FINDS	Higher	434, 0.082, WNW
BA1645	STAGES BUILDING	418 NW 11TH AVE	OR RGA LUST	Higher	434, 0.082, WNW
BI1646	VERIZON WIRELESS - T	330 SW YAMHILL ST	OR HSIS	Higher	445, 0.084, SW
BL1647	PORTLAND COMMUNITY C	722 SW 2ND AVE	OR NPDES	Higher	445, 0.084, SW
BL1648	PROPERTIES II	722 S.W. SECOND AVEN	OR UIC	Higher	445, 0.084, SW
BE1649	ALADDIN CLEANERS AND	1010 NE GLISAN	EDR Hist Cleaner	Higher	445, 0.084, ENE
BF1650	MODERN CLEANERS	735 SW 9TH AVE	EDR Hist Cleaner	Higher	446, 0.084, WSW
AT1651	HEATING OIL TANK	1110 NW FLANDERS ST	OR LUST	Higher	449, 0.085, WNW
BD1652	CONVENTION CENTER SI	NE OREGON & SECOND	OR LUST	Higher	449, 0.085, NNE
BJ1653	ALLISON ALEX A	829 SE WATER AVE	EDR Hist Auto	Higher	451, 0.085, South
BM1654	GERMAN FORMULA	135 NE 12TH AVE	EDR Hist Auto	Higher	453, 0.086, East
BF1655		SW YAMHILL & SW PARK	OR SPILLS	Higher	454, 0.086, WSW
BF1656	GARMENT THE	808 SW YAMHILL	EDR Hist Cleaner	Higher	454, 0.086, WSW
BN1657	COLUMBIA HIGHWAY GAR	1157 NE SANDY BLVD	EDR Hist Auto	Higher	454, 0.086, East
BN1658	LINDY S ALCAZAR SERV	1156 SANDY BLVD	EDR Hist Auto	Higher	454, 0.086, East
BM1659	SHEASLY ART AUTO SER	111 NE 12TH AVE	EDR Hist Auto	Higher	455, 0.086, East
BK1660		SE GRAND & MORRISON	OR HAZMAT	Higher	456, 0.086, SE
BB1661	BUSCHER LEWIS-BUCKLE	712 SE 7TH AVE	EDR Hist Auto	Higher	457, 0.087, SE
BG1662		614 SW 11TH AVE	OR HAZMAT	Higher	462, 0.087, WSW
BB1663	ASSOCIATED HOSE PROD	801 SOUTHEAST ALDER	RCRA NonGen / NLR, FINDS, ECHO	Higher	466, 0.088, SE
BJ1664	GRAND & BENEDICTS BL	111 SE BELMONT	OR LUST	Higher	467, 0.088, SSE
BJ1665	GRAND & BENEDICTS BL	111 SE BELMONT	OR RGA LUST	Higher	467, 0.088, SSE
BJ1666	GRAND & BENEDICTS BL	111 SE BELMONT ST	FINDS	Higher	467, 0.088, SSE
BC1667	NORTHWEST MEDICAL	1010 SE STARK	OR HSIS	Higher	470, 0.089, ESE
AY1668		409 SW 12TH	OR HAZMAT	Higher	471, 0.089, West
BO1669	WHITE POWDER	729 NE OREGON ST BLO	RCRA NonGen / NLR, FINDS, ECHO	Higher	473, 0.090, NE
BO1670		729 NE OREGON ST	OR SPILLS	Higher	473, 0.090, NE
AY1671	ENWAVE ENERGY PORTLA	1225 W BURNSIDE ST	OR AIRS, OR HSIS	Higher	480, 0.091, West
AY1672	VEOLIA ENERGY PORTLA	1225 W BURNSIDE	OR HSIS	Higher	480, 0.091, West
AY1673		1210 NW COUCH	OR HAZMAT	Higher	483, 0.091, West
BK1674	AUTO SERVICE STATION	836 SE UNION AVE	EDR Hist Auto	Higher	483, 0.091, SSE
BI1675	IDAHO AUTO MALL LLC	888 SW 5TH AVE STE 1	EDR Hist Auto	Higher	485, 0.092, SW
BI1676	BULLIVANT HOUSER BAI	888 SW 5TH AVENUE SU	RCRA NonGen / NLR, FINDS, ECHO	Higher	485, 0.092, SW
BP1677	KELLY S GARAGE	1124 NW FLANDERS	EDR Hist Auto	Higher	486, 0.092, WNW

MAPPED SITES SUMMARY

Target Property Address:
BURNSIDE BRIDGE
PORTLAND, OR 97232

Click on Map ID to see full detail.

MAP ID	SITE NAME	ADDRESS	DATABASE ACRONYMS	RELATIVE ELEVATION	DIST (ft. & mi.) DIRECTION
AY1678	HEATING OIL TANK	431 SW 12TH AVE	OR RGA LUST	Higher	486, 0.092, West
AY1679	12TH & WASHINGTON	431 SW 12TH AVE	OR RGA LUST	Higher	486, 0.092, West
AY1680	HEATING OIL TANK	431 SW 12TH AVE	OR LUST	Higher	486, 0.092, West
BQ1681		606 SE 9TH AVE	OR HAZMAT	Higher	486, 0.092, ESE
BQ1682		606 SE 9TH AVENUE/AN	OR SPILLS	Higher	486, 0.092, ESE
BK1683	JOY THE TAILOR	617 SE MORRISON	EDR Hist Cleaner	Higher	487, 0.092, SE
BR1684	BLITZ-WEINHARD BREWE	1201 NW COUCH ST WAR	OR RGA LUST	Higher	490, 0.093, West
BR1685	BLITZ-WEINHARD BREWE	1201 NW COUCH ST WAR	OR LUST	Higher	490, 0.093, West
BL1686	WORLD TRADE CENTER	UNKNOWN	FINDS	Higher	493, 0.093, SW
BH1687	BLOCK 26	888 NE MLK BLVD.	OR UIC	Higher	496, 0.094, NE
BH1688	HEATING OIL TANK	888 NE MLK JR BLVD	OR LUST	Higher	496, 0.094, NE
BH1689	HEATING OIL TANK	888 NE MLK JR BLVD	OR RGA LUST	Higher	496, 0.094, NE
BH1690	BLOCK 26 - SIZZLER	888 NE MLK JR BLVD	OR RGA LUST	Higher	496, 0.094, NE
BP1691	AUTO WHEEL SERVICE	403 NW 11TH AVE	EDR Hist Auto	Higher	496, 0.094, WNW
BK1692	ROY CLEANERS	625 SE MORRISON	EDR Hist Cleaner	Higher	497, 0.094, SE
BK1693		629 SE MORRISON	OR CDL, OR HAZMAT	Higher	498, 0.094, SE
BG1694	LARSON MOTOR SERVICE	1125 SW ALDER	EDR Hist Auto	Higher	500, 0.095, West
BN1695	ROSEWAY SERVICE STAT	1139 SANDY BLVD	EDR Hist Auto	Higher	502, 0.095, East
AV1696	FORMER GREYHOUND BUS	501 SW TAYLOR ST # 5	FINDS	Higher	502, 0.095, SW
AV1697	FORMER GREYHOUND BUS	501-509 SW TAYLOR	OR LUST	Higher	502, 0.095, SW
AV1698	FORMER GREYHOUND BUS	501-509 SW TAYLOR	OR RGA LUST	Higher	502, 0.095, SW
BM1699	HOLLYWOOD CLEANERS	1141 SANDY BLVD	EDR Hist Cleaner	Higher	503, 0.095, East
AW1700	WONG FAMILY LIMITED	201-213 SE 12TH / 11	OR UIC	Higher	505, 0.096, East
BL1701	317718787 - TJ TAYLO	810 SW 2ND AVE	FINDS	Higher	506, 0.096, SW
BM1702	DANLEY C H SERVICE S	207 NE 12TH AVE	EDR Hist Auto	Higher	508, 0.096, East
BP1703	BUCKMAN FIELD	NE 12TH AVE AND EVER	FINDS	Higher	509, 0.096, West
BM1704	PITTS SHELL SERVICE	215 NE 12TH AVE	EDR Hist Auto	Higher	511, 0.097, East
BE1705	NEW SYSTEM LAUNDRY	1101 NE FLANDERS	EDR Hist Cleaner	Higher	513, 0.097, ENE
BJ1706		21ST SE BELMONT	OR HAZMAT	Higher	515, 0.098, SSE
BI1707	WARD S CLEANERS	417 SW TAYLOR	EDR Hist Cleaner	Higher	517, 0.098, SW
BI1708	HEATING OIL TANK	808 SW 3RD AVE	OR RGA LUST	Higher	518, 0.098, SW
BI1709	HEATING OIL TANK	808 SW 3RD AVE	OR LUST	Higher	518, 0.098, SW
BI1710	HARSH INVESTMENT PRO	808 SW 3RD AVE	FINDS	Higher	518, 0.098, SW
BI1711	DIRECTORS BUILDING P	808 SW THIRD	OR UIC	Higher	518, 0.098, SW
BI1712	HARSH INVESTMENT PRO	808 SW 3RD AVE	OR RGA LUST	Higher	518, 0.098, SW
BF1713	PARK AVENUE CLEANERS	826 SW PARK AVE	EDR Hist Cleaner	Higher	519, 0.098, WSW
BK1714	BROWN L M	634 SE MORRISON	EDR Hist Auto	Higher	521, 0.099, SE
BA1715	RITE AID 6467	600 NW 10TH AVE	RCRA-CESQG, FINDS, ECHO	Higher	522, 0.099, WNW
AV1716	MOORCROFT STN CNDO O	851 SW 6TH AVE STE 1	EDR Hist Auto	Higher	522, 0.099, WSW

MAPPED SITES SUMMARY

Target Property Address:
BURNSIDE BRIDGE
PORTLAND, OR 97232

Click on Map ID to see full detail.

MAP ID	SITE NAME	ADDRESS	DATABASE ACRONYMS	RELATIVE ELEVATION	DIST (ft. & mi.) DIRECTION
AV1717	TELEPORT COMMUNICATI	851 SW 6TH AVE	OR AST, OR HSIS	Higher	522, 0.099, WSW
AV1718	HARSCH INVESTMENT PR	851 SW SIXTH AVE STE	OR HSIS	Higher	522, 0.099, WSW
BF1719	SPIC AND SPAN CLEANE	828 SW PARK AVE	EDR Hist Cleaner	Higher	524, 0.099, WSW
BP1720	HEATING OIL TANK	312-316 NW 12TH AVE	OR RGA LUST	Higher	524, 0.099, WNW
BP1721	WEST 1 LLC	312-316 NW 12TH AVE	OR RGA LUST	Higher	524, 0.099, WNW
BP1722	HEATING OIL TANK	312-316 NW 12TH AVE	OR LUST	Higher	524, 0.099, WNW
BI1723	CLEANSCAPES INC	818 SW 3RD AVE	EDR Hist Cleaner	Higher	527, 0.100, SW
BG1724	COXS ONE HOUR CLEANE	1135 SW ALDER ST	EDR Hist Cleaner	Higher	529, 0.100, West
BG1725	COX'S DRY CLEANERS	1135 SW ALDER ST	OR DRYCLEANERS	Higher	529, 0.100, West
BF1726	HEATING OIL TANK	805 SW BROADWAY	OR RGA LUST	Higher	534, 0.101, WSW
BF1727	FOX TOWER	805 SW BROADWAY	FINDS	Higher	534, 0.101, WSW
BF1728	HEATING OIL TANK	805 SW BROADWAY	OR LUST	Higher	534, 0.101, WSW
BF1729	FOX TOWER	805 SW BROADWAY	OR RGA LUST	Higher	534, 0.101, WSW
BK1730	EDWARD S TIRE SHOP	415 BELMONT	EDR Hist Auto	Higher	538, 0.102, SSE
BP1731	350 NW 12TH AVENUE	350 NW 12TH AVE.	OR ECSI, OR VCP	Higher	539, 0.102, WNW
BP1732	LANIER BRUGH CORP	350 NW 12TH AVE	OR UST	Higher	539, 0.102, WNW
BN1733	VIADUCT GARAGE	1134 SANDY BLVD	EDR Hist Auto	Higher	541, 0.102, East
BM1734		110 NE 12TH ST.	OR SPILLS	Higher	542, 0.103, East
BG1735	GEORGE S HAT WORKS	1033 SW MORRISON	EDR Hist Cleaner	Higher	543, 0.103, WSW
AY1736	BREWERY BLOCK 1	1207 W BURNSIDE ST	FINDS	Higher	544, 0.103, West
AY1737	BREWERY BLOCK 1	1207 W BURNSIDE ST	OR UST	Higher	544, 0.103, West
AY1738	WOLFARD MOTOR CO	1207 W BURNSIDE	EDR Hist Auto	Higher	544, 0.103, West
BP1739	BRUGH LANIER	340 NW 12TH	EDR Hist Auto	Higher	545, 0.103, WNW
BB1740	EAS L SIDE TIRE AND	734 SE 7TH AVE	EDR Hist Auto	Higher	546, 0.103, SE
BF1741	PARK AVENUE CLEANERS	838 SW PARK	EDR Hist Cleaner	Higher	547, 0.104, WSW
BC1742	PORTLAND FIREHOUSE 7	1036 SE STARK ST	OR RGA LUST	Higher	548, 0.104, ESE
BC1743	FASPEC BRITISH PARTS	1036 SE STARK ST	OR RGA LUST	Higher	548, 0.104, ESE
BC1744	PORTLAND FIREHOUSE N	1036 SE STARK ST	FINDS	Higher	548, 0.104, ESE
BC1745	FASPEC BRITISH PARTS	1036 SE STARK ST	OR LUST, OR UST	Higher	548, 0.104, ESE
BS1746	USPS - FLEET OPERATI	715 NW HOYT STREET	OR RGA LUST	Higher	548, 0.104, NW
BS1747	US POSTAL SERVICE -	715 NW HOYT	OR RGA LUST	Higher	548, 0.104, NW
BS1748	US POSTAL SERVICE PR	715 NW HOYT ST.	OR RGA HWS	Higher	548, 0.104, NW
BS1749	US POSTAL SERVICE PR	715 NW HOYT STREET	OR RGA HWS	Higher	548, 0.104, NW
BS1750		715 NW HOYT ST	OR HAZMAT	Higher	548, 0.104, NW
BS1751	NW PORTLAND MGP	715 NW HOYT ST	EDR MGP	Higher	548, 0.104, NW
BS1752	US POSTAL SERVICE PR	715 NW HOYT ST.	OR CRL, OR ECSI, OR LUST, OR ENG CONTROLS, OR INST..	Higher	548, 0.104, NW
BS1753	US POSTAL SERVICE PR	715 NW HOYT ST	OR RGA HWS	Higher	548, 0.104, NW
BS1754	HEATING OIL TANK	715 NW HOYT STREET	OR RGA LUST	Higher	548, 0.104, NW
BS1755	US POSTAL SERVICE -	715 NORTHWEST HOYT	RCRA-CESQG, FINDS, ECHO	Higher	548, 0.104, NW

MAPPED SITES SUMMARY

Target Property Address:
BURNSIDE BRIDGE
PORTLAND, OR 97232

Click on Map ID to see full detail.

MAP ID	SITE NAME	ADDRESS	DATABASE ACRONYMS	RELATIVE ELEVATION	DIST (ft. & mi.) DIRECTION
BS1756		715 NW HOYT ST	ERNS	Higher	548, 0.104, NW
BS1757	US POSTAL SERVICE -	715 NW HOYT	OR RGA LUST	Higher	548, 0.104, NW
1758	ST. FRANCIS CHURCH	1131 SE OAK STREET	OR UIC	Higher	548, 0.104, ESE
BC1759	LEWIS BROS MEATS	1005 SE WASHINGTON	OR RGA LUST	Higher	551, 0.104, ESE
BC1760	LEWIS BROS MEATS	1005 SE WASHINGTON S	OR LUST, OR UST	Higher	551, 0.104, ESE
BC1761	LEWIS BROS MEATS	1005 SE WASHINGTON S	FINDS	Higher	551, 0.104, ESE
BF1762	HAMBURGER MARYS	840 SW PARK	EDR Hist Auto	Higher	552, 0.105, WSW
BT1763	HEATING OIL TANK	630 NW 10TH	OR LUST, OR HAZMAT	Higher	554, 0.105, WNW
BT1764	COMMERCIAL & PUBLIC	630 NW 10TH AVE	FINDS	Higher	554, 0.105, WNW
BT1765	HEATING OIL TANK	630 NW 10TH	OR RGA LUST	Higher	554, 0.105, WNW
BT1766	CE JOHN PROPERTIES	630 NW 10TH	OR RGA LUST	Higher	554, 0.105, WNW
BL1767	HARVEST STATES COOP	811 SW FRONT AVE STE	FINDS	Higher	555, 0.105, SSW
BU1768	NEW METHOD LAUNDRY	1206 SW WASHINGTON	EDR Hist Cleaner	Higher	560, 0.106, West
BG1769	SCHATZ HARRY J	607 SW 11TH AVE	EDR Hist Cleaner	Higher	561, 0.106, WSW
BF1770	JUDD S CLEANING SERV	914 SW YAMHILL	EDR Hist Cleaner	Higher	565, 0.107, WSW
BP1771	NORTHWEST ICE LLC	1227 NW DAVIS	OR LUST, OR HAZMAT	Higher	567, 0.107, West
BP1772	NORTHWEST ICE LLC	1227 NW DAVIS ST	FINDS	Higher	567, 0.107, West
BP1773	NORTHWEST ICE LLC	1227 NW DAVIS	OR RGA LUST	Higher	567, 0.107, West
BA1774	SPEEDOMETER SERVICE	530 NW 11TH AVE	EDR Hist Auto	Higher	567, 0.107, WNW
BF1775	S AND S GARAGE	868 E BROADWAY	EDR Hist Auto	Higher	568, 0.108, WSW
BU1776	SPEED PRINT INC	1210 SW WASHINGTON S	RCRA NonGen / NLR, FINDS, ECHO	Higher	569, 0.108, West
BM1777	LINDIS SERVICE	1221 E BURNSIDE	EDR Hist Auto	Higher	572, 0.108, East
BV1778	CUMMINGS TIRE CO	380 BELMONT	EDR Hist Auto	Higher	573, 0.109, SSE
BF1779	JOY THE TAILOR	736 SW 10TH AVE	EDR Hist Cleaner	Higher	573, 0.109, WSW
BG1780	STACEY S CLEANERS AN	611 SW 11TH AVE	EDR Hist Cleaner	Higher	573, 0.109, WSW
BU1781	SETYP	1214 SW WASHINGTON S	RCRA NonGen / NLR, FINDS, ECHO	Higher	576, 0.109, West
BV1782	MILLER C KENNETH	406 SE BELMONT	EDR Hist Auto	Higher	576, 0.109, SSE
BK1783	HALLADAY F R	410 BELMONT	EDR Hist Auto	Higher	577, 0.109, SSE
BK1784	KING S AUTOMOTIVE SE	414 BELMONT	EDR Hist Auto	Higher	577, 0.109, SSE
BI1785	PORTLAND GARAGE	916 SW 5TH AVE	EDR Hist Auto	Higher	578, 0.109, SW
BM1786	HOOVER RUG AND UPHOL	206 NE 12TH AVE	EDR Hist Cleaner	Higher	578, 0.109, East
BB1787	WALT'S SHELL STATION	710 8TH ST	OR RGA LUST	Higher	582, 0.110, SE
BK1788	GRAHAM MOTOR CAR CO	434 BELMONT	EDR Hist Auto	Higher	583, 0.110, SSE
BK1789	BISSELL AND INMAN	440 BELMONT	EDR Hist Auto	Higher	586, 0.111, SSE
BK1790	AMERICAN GARAGE	444 BELMONT	EDR Hist Auto	Higher	587, 0.111, SSE
BM1791	PORTLAND BOTTLING CO	234 NE 12TH AVE	OR HSIS	Higher	588, 0.111, East
BG1792	STACEY S CLEANERS	1116 SW ALDER ST	EDR Hist Cleaner	Higher	589, 0.112, West
BK1793		SE BELMONT & GRAND	OR HAZMAT	Higher	589, 0.112, SE
BK1794		SE BELMONT & SE GRAN	OR SPILLS	Higher	589, 0.112, SE

MAPPED SITES SUMMARY

Target Property Address:
BURNSIDE BRIDGE
PORTLAND, OR 97232

Click on Map ID to see full detail.

MAP ID	SITE NAME	ADDRESS	DATABASE ACRONYMS	RELATIVE ELEVATION	DIST (ft. & mi.) DIRECTION
BU1795	ROSENBAUM PLAZA	1218 SW WASHINGTON	RCRA NonGen / NLR, FINDS, ECHO	Higher	592, 0.112, West
BU1796	ROSENBAUM PLAZA	1218 SW WASHINGTON S	OR UIC	Higher	592, 0.112, West
BE1797	HEATING OIL TANK	400 NE 11TH AVE	OR RGA LUST	Higher	592, 0.112, ENE
BE1798	HEATING OIL TANK	400 NE 11TH AVE	OR LUST	Higher	592, 0.112, ENE
BE1799	RHODES BAKERY EQUIPM	400 NE 11TH AVE	OR RGA LUST	Higher	592, 0.112, ENE
BE1800	RHODES BAKERY EQUIPM	400 NE 11TH AVE	OR RGA LUST	Higher	592, 0.112, ENE
BE1801	RHODES BAKERY EQUIPM	400 NE 11TH AVE	FINDS	Higher	592, 0.112, ENE
BK1802	DE LUXE MOTOR SERVIC	521 SE BELMONT	EDR Hist Auto	Higher	595, 0.113, SE
BO1803	OREGON SQUARE	827 NE OREGON ST	OR UST	Higher	595, 0.113, NE
BO1804	OREGON SQUARE	827 NE OREGON ST	FINDS	Higher	595, 0.113, NE
BO1805	GTE-LLOYD CENTER SWI	827 NE OREGON ST	FINDS	Higher	595, 0.113, NE
BP1806	HEATING OIL TANK	311 NW 12TH AVE	OR LUST	Higher	599, 0.113, WNW
BP1807	HEATING OIL TANK	311 NW 12TH AVE	OR RGA LUST	Higher	599, 0.113, WNW
BP1808	CONDOS, CASEY	311 NW 12TH AVE	OR RGA LUST	Higher	599, 0.113, WNW
BW1809	TUMA GEO C	626 SW TAYLOR	EDR Hist Auto	Higher	600, 0.114, WSW
BN1810	BROWNE, CHELSEA	114 SE 12TH AVE	OR RGA LUST	Higher	601, 0.114, East
BN1811	BROWNE, CHELSEA	114 SE 12TH AVE	FINDS	Higher	601, 0.114, East
BN1812	HEATING OIL TANK	114 SE 12TH AVE	OR RGA LUST	Higher	601, 0.114, East
BN1813	HEATING OIL TANK	114 SE 12TH AVE	OR LUST	Higher	601, 0.114, East
BH1814	CHRISTENSEN HARRY	1033 NE UNION AVE	EDR Hist Auto	Higher	603, 0.114, NNE
BX1815	UNION STATION - PTLD	800 NW 6TH AVE	OR ECSI, OR LUST, OR UST, OR VCP, OR SPILLS, OR...	Higher	603, 0.114, NW
BX1816	PIONEER SHEETMETAL	800 NW 6TH AVE STE A	OR MANIFEST	Higher	603, 0.114, NW
BX1817	UNION STATION BOILER	800 NW 6TH AVE	FINDS	Higher	603, 0.114, NW
BX1818		800 NW 6TH AVE	ERNS	Higher	603, 0.114, NW
BX1819	UNION STATION (PORTL	800 NW 6TH AVENUE	OR RGA LUST	Higher	603, 0.114, NW
BX1820	AMTRAK	800 NW 6TH AVE RM 25	OR HSIS	Higher	603, 0.114, NW
BX1821		800 NW 6TH AVE.	ERNS	Higher	603, 0.114, NW
BX1822		800 NW 6TH AVE	ERNS	Higher	603, 0.114, NW
BX1823	UNION STATION (PORTL	800 NW 6TH AVENUE	OR RGA LUST	Higher	603, 0.114, NW
BX1824	HEATING OIL TANK	800 NW 6TH	OR RGA LUST	Higher	603, 0.114, NW
BX1825	AMTRAK	800 NW 6TH AVE	RCRA NonGen / NLR	Higher	603, 0.114, NW
BX1826	AMTRAK	800 NW 6TH AVE	FINDS, ECHO	Higher	603, 0.114, NW
BX1827	UNION STATION BOILER	800 NW 6TH	OR RGA LUST	Higher	603, 0.114, NW
BX1828	AMTRAK - UNION STATI	800 NW 6TH AVE	FINDS, ECHO	Higher	603, 0.114, NW
BX1829	PIONEER SHEETMETAL	800 NW 6TH AVE STE A	FINDS, ECHO	Higher	603, 0.114, NW
BX1830	PIONEER SHEETMETAL	800 NW 6TH AVE STE A	RCRA-CESQG	Higher	603, 0.114, NW
BX1831		800 NW 6TH AVE	ERNS	Higher	603, 0.114, NW
BU1832	HORNSTEIN HYMAN L	1233 SW WASHINGTON	EDR Hist Cleaner	Higher	607, 0.115, West
BL1833	PENDLETON FLOUR MILL	811 SW NAITO PARKWAY	ICIS, FINDS, ECHO	Higher	609, 0.115, SSW

MAPPED SITES SUMMARY

Target Property Address:
BURNSIDE BRIDGE
PORTLAND, OR 97232

Click on Map ID to see full detail.

MAP ID	SITE NAME	ADDRESS	DATABASE ACRONYMS	RELATIVE ELEVATION	DIST (ft. & mi.) DIRECTION
BG1834		619 SW 11TH	OR HAZMAT	Higher	610, 0.116, WSW
BK1835	SNOWFLAKE LAUNDRY	480 BELMONT	EDR Hist Cleaner	Higher	611, 0.116, SE
BG1836	CITY GARAGE	528 SW 12TH AVE	EDR Hist Auto	Higher	613, 0.116, West
BG1837	KAUFMAN HARRY	1032 SW MORRISON	EDR Hist Cleaner	Higher	614, 0.116, WSW
BK1838	BELMONT MODERA	818 SE 6TH AVENUE	OR NPDES	Higher	614, 0.116, SE
BK1839	BELMONT MODERA	818 SE 6TH AVENUE	FINDS, ECHO	Higher	614, 0.116, SE
BY1840		900 N. THUNDERBIRD W	ERNS	Higher	615, 0.116, North
BY1841		900 N. THUNDERBIRD W	OR SPILLS	Higher	615, 0.116, North
BY1842	LOUIS DREYFUS FACILI	900 N THUNDERBIRD WA	OR CRL, OR ECSI, OR AST, OR SPILLS, OR HSIS	Higher	615, 0.116, North
BY1843		900 N THUNDERBIRD WA	ERNS	Higher	615, 0.116, North
BY1844		900 N THUNDERBIRD WA	ERNS	Higher	615, 0.116, North
BG1845	TRI-MET LIGHT RAIL -	SW 11TH & MORRISON	OR ECSI, FINDS	Higher	617, 0.117, WSW
BG1846	TRI-MET LIGHT RAIL -	SW 11TH AVE & SW MOR	OR RGA HWS	Higher	617, 0.117, WSW
BG1847	TRI-MET LIGHT RAIL -	SW 11TH AVE & SW MOR	OR RGA HWS	Higher	617, 0.117, WSW
BI1848	AC HOTEL	888 SW 3RD AVE.	OR ECSI, OR VCP	Higher	623, 0.118, SW
BF1849	NATIONAL LAUNDRY CO	802 SW 10TH AVE	EDR Hist Cleaner	Higher	623, 0.118, WSW
BW1850		7TH TAYLOR SW	OR SPILLS	Higher	626, 0.119, WSW
BQ1851	HEATING OIL TANK	820 SE ALDER ST	OR LUST	Higher	628, 0.119, SE
BG1852	DOMESTIC FINISH FREN	733 SW 11TH AVE	EDR Hist Cleaner	Higher	630, 0.119, WSW
BQ1853	UNITED SALAD CO. (GA	939 SE ALDER	OR UST	Higher	635, 0.120, ESE
BP1854	HEATING OIL TANK	NW CORNER OF NW 12TH	OR RGA LUST	Higher	636, 0.120, WNW
BP1855	BURLINGTON NORTHERN	NW CORNER OF NW 12TH	OR RGA LUST	Higher	636, 0.120, WNW
BP1856	BURLINGTON NORTHERN	NW CORNER OF NW 12TH	OR RGA LUST	Higher	636, 0.120, WNW
BP1857	HICKS CHATTEN ENGRAV	415 NW 11TH	RCRA NonGen / NLR, FINDS, ECHO	Higher	636, 0.120, WNW
BI1858	PORTLAND GARAGE GAS	938 SW 5TH AVE	EDR Hist Auto	Higher	638, 0.121, SW
BH1859	COLISEUM TIRE & SERV	916 NE GRAND AVE	OR RGA LUST	Higher	639, 0.121, NE
BH1860	COLISEUM TIRE & SERV	916 NE GRAND AVE	FINDS	Higher	639, 0.121, NE
BH1861	COLISEUM TIRE & SERV	916 NE GRAND AVE	OR LUST, OR UST	Higher	639, 0.121, NE
BH1862	COLISEUM TIRE & SERV	916 NE GRAND AVE	OR RGA LUST	Higher	639, 0.121, NE
BR1863	TATA PORTLAND	1225 W BURNSIDE ST	FINDS	Higher	639, 0.121, West
BR1864	SMITH A B CHEVROLET	1227 W BURNSIDE	EDR Hist Auto	Higher	639, 0.121, West
BR1865	BREWERY BLOCK 1	1225 W BURNSIDE ST	FINDS	Higher	639, 0.121, West
1866		WILLAMETTE RIVER 300	OR SPILLS	Higher	640, 0.121, NNW
BR1867	FORMER CHEVY WENTWOR	1235 W BURNSIDE STRE	OR LUST	Higher	643, 0.122, West
BR1868	FORMER CHEVY WENTWOR	1235 W BURNSIDE STRE	OR RGA LUST	Higher	643, 0.122, West
BR1869	FORMER CHEVY WENTWOR	1235 W BURNSIDE STRE	FINDS	Higher	643, 0.122, West
BR1870	SMITH A B CHEVROLET	1235 W BURNSIDE	EDR Hist Auto	Higher	643, 0.122, West
BW1871		920 SW 6TH AVE	OR SPILLS	Higher	644, 0.122, WSW
BW1872	PACIFIC POWER & LIGH	920 SOUTHWEST 6TH AV	RCRA NonGen / NLR, FINDS, ECHO	Higher	644, 0.122, WSW

MAPPED SITES SUMMARY

Target Property Address:
BURNSIDE BRIDGE
PORTLAND, OR 97232

Click on Map ID to see full detail.

MAP ID	SITE NAME	ADDRESS	DATABASE ACRONYMS	RELATIVE ELEVATION	DIST (ft. & mi.) DIRECTION
BW1873	PACIFIC POWER AND LG	920 SW 6TH AVE	OR SPILLS 90	Higher	644, 0.122, WSW
BW1874	PACIFIC POWER & LIGH	920 S. W. SIXTH AVEN	MLTS	Higher	644, 0.122, WSW
BJ1875	CONSOLIDATED ELEC. D	111-115 SE YAMHILL S	OR ECSI	Higher	644, 0.122, SSE
BJ1876	CONSOLIDATED ELEC. D	111-115 SE YAMHILL S	OR RGA HWS	Higher	644, 0.122, SSE
BJ1877	BELMONT PROPERTIES L	115 SE YAMHILL ST	FINDS	Higher	644, 0.122, SSE
BJ1878	HEATING OIL TANK	115 SE YAMHILL ST	OR RGA LUST	Higher	644, 0.122, SSE
BJ1879	BELMONT PROPERTIES L	115 SE YAMHILL ST	OR RGA LUST	Higher	644, 0.122, SSE
BJ1880	HEATING OIL TANK	115 SE YAMHILL ST	OR LUST	Higher	644, 0.122, SSE
1881		840 SW NAITO PARKWAY	OR SPILLS	Higher	646, 0.122, SSW
BT1882	ECOTRUST BUILDING	907 NW IRVING ST	FINDS	Higher	647, 0.123, WNW
BT1883	RAPID TRANSFER	907 NW IRVING	OR RGA LUST	Higher	647, 0.123, WNW
BT1884	RAPID TRANSFER	907 NW IRVING	OR LUST, OR HAZMAT	Higher	647, 0.123, WNW
BV1885	NOR-AIR BUILDING	933 SE 3RD ST	OR LUST, OR UST	Higher	651, 0.123, SSE
BV1886	NOR-AIR BUILDING	933 SE THIRD STREET	OR RGA LUST	Higher	651, 0.123, SSE
BV1887	NOR-AIR BUILDING	933 SE 3RD ST	FINDS	Higher	651, 0.123, SSE
BP1888	THE CASEY HOFFMAN	1215 NW EVERETT ST	FINDS	Higher	655, 0.124, West

EXECUTIVE SUMMARY

TARGET PROPERTY SEARCH RESULTS

The target property was not listed in any of the databases searched by EDR.

DATABASES WITH NO MAPPED SITES

No mapped sites were found in EDR's search of available ("reasonably ascertainable ") government records either on the target property or within the search radius around the target property for the following databases:

STANDARD ENVIRONMENTAL RECORDS

Federal NPL site list

NPL ..... National Priority List
Proposed NPL ..... Proposed National Priority List Sites
NPL LIENS ..... Federal Superfund Liens

Federal Delisted NPL site list

Delisted NPL ..... National Priority List Deletions

Federal CERCLIS list

FEDERAL FACILITY ..... Federal Facility Site Information listing
SEMS ..... Superfund Enterprise Management System

Federal RCRA CORRACTS facilities list

CORRACTS ..... Corrective Action Report

Federal RCRA non-CORRACTS TSD facilities list

RCRA-TSDF ..... RCRA - Treatment, Storage and Disposal

Federal RCRA generators list

RCRA-LQG ..... RCRA - Large Quantity Generators

Federal institutional controls / engineering controls registries

LUCIS ..... Land Use Control Information System
US ENG CONTROLS ..... Engineering Controls Sites List
US INST CONTROL ..... Sites with Institutional Controls

State and tribal landfill and/or solid waste disposal site lists

OR SWF/LF ..... Solid Waste Facilities List

State and tribal leaking storage tank lists

INDIAN LUST ..... Leaking Underground Storage Tanks on Indian Land

EXECUTIVE SUMMARY

State and tribal registered storage tank lists

FEMA UST ..... Underground Storage Tank Listing
INDIAN UST ..... Underground Storage Tanks on Indian Land

State and tribal voluntary cleanup sites

INDIAN VCP ..... Voluntary Cleanup Priority Listing

ADDITIONAL ENVIRONMENTAL RECORDS

Local Lists of Landfill / Solid Waste Disposal Sites

OR HIST LF ..... Old Closed SW Disposal Sites
OR SWRCY ..... Recycling Facility Location Listing
INDIAN ODI ..... Report on the Status of Open Dumps on Indian Lands
DEBRIS REGION 9 ..... Torres Martinez Reservation Illegal Dump Site Locations
ODI ..... Open Dump Inventory
IHS OPEN DUMPS ..... Open Dumps on Indian Land

Local Lists of Hazardous waste / Contaminated Sites

OR AOCONCERN ..... Columbia Slough
US HIST CDL ..... Delisted National Clandestine Laboratory Register
US CDL ..... National Clandestine Laboratory Register

Local Land Records

LIENS 2 ..... CERCLA Lien Information

Other Ascertainable Records

FUDS ..... Formerly Used Defense Sites
DOD ..... Department of Defense Sites
SCRD DRYCLEANERS ..... State Coalition for Remediation of Drycleaners Listing
US FIN ASSUR ..... Financial Assurance Information
2020 COR ACTION ..... 2020 Corrective Action Program List
TRIS ..... Toxic Chemical Release Inventory System
ROD ..... Records Of Decision
RAATS ..... RCRA Administrative Action Tracking System
PRP ..... Potentially Responsible Parties
PADS ..... PCB Activity Database System
COAL ASH DOE ..... Steam-Electric Plant Operation Data
COAL ASH EPA ..... Coal Combustion Residues Surface Impoundments List
PCB TRANSFORMER ..... PCB Transformer Registration Database
RADINFO ..... Radiation Information Database
DOT OPS ..... Incident and Accident Data
CONSENT ..... Superfund (CERCLA) Consent Decrees
INDIAN RESERV ..... Indian Reservations
FUSRAP ..... Formerly Utilized Sites Remedial Action Program
UMTRA ..... Uranium Mill Tailings Sites
US AIRS ..... Aerometric Information Retrieval System Facility Subsystem
US MINES ..... Mines Master Index File

EXECUTIVE SUMMARY

ABANDONED MINES..... Abandoned Mines
DOCKET HWC..... Hazardous Waste Compliance Docket Listing
UXO..... Unexploded Ordnance Sites
FUELS PROGRAM..... EPA Fuels Program Registered Listing
OR COAL ASH..... Coal Ash Disposal Sites Listing
OR Enforcement..... Enforcement Action Listing
OR Financial Assurance..... Financial Assurance Information Listing

EDR RECOVERED GOVERNMENT ARCHIVES

Exclusive Recovered Govt. Archives

OR RGA LF..... Recovered Government Archive Solid Waste Facilities List

SURROUNDING SITES: SEARCH RESULTS

Surrounding sites were identified in the following databases.

Elevations have been determined from the USGS Digital Elevation Model and should be evaluated on a relative (not an absolute) basis. Relative elevation information between sites of close proximity should be field verified. Sites with an elevation equal to or higher than the target property have been differentiated below from sites with an elevation lower than the target property.
Page numbers and map identification numbers refer to the EDR Radius Map report where detailed data on individual sites can be reviewed.

Sites listed in ***bold italics*** are in multiple databases.

Unmappable (orphan) sites are not considered in the foregoing analysis.

STANDARD ENVIRONMENTAL RECORDS

Federal CERCLIS NFRAP site list

SEMS-ARCHIVE: SEMS-ARCHIVE (Superfund Enterprise Management System Archive) tracks sites that have no further interest under the Federal Superfund Program based on available information. The list was formerly known as the CERCLIS-NFRAP, renamed to SEMS ARCHIVE by the EPA in 2015. EPA may perform a minimal level of assessment work at a site while it is archived if site conditions change and/or new information becomes available. Archived sites have been removed and archived from the inventory of SEMS sites. Archived status indicates that, to the best of EPA's knowledge, assessment at a site has been completed and that EPA has determined no further steps will be taken to list the site on the National Priorities List (NPL), unless information indicates this decision was not appropriate or other considerations require a recommendation for listing at a later time. The decision does not necessarily mean that there is no hazard associated with a given site; it only means that. based upon available information, the location is not judged to be potential NPL site.

A review of the SEMS-ARCHIVE list, as provided by EDR, and dated 04/11/2019 has revealed that there are 3 SEMS-ARCHIVE sites within approximately 0.125 miles of the target property.

Equal/Higher Elevation	Address	Direction / Distance	Map ID	Page
BROAD SPECTRUM ELECT Site ID: 1000519 EPA Id: ORD980984744	424 SE GRAND AV	0 - 1/8 (0.000 mi.)	O279	302
PORTLAND GAS MANUFAC	FRONT AVE	0 - 1/8 (0.000 mi.)	707	800

Site ID: 1000529 EPA Id: ORD981762818				
ROSE CITY PLATING WO Site ID: 1000962 EPA Id: ORD144987039	700 NE 3RD	NE 0 - 1/8 (0.068 mi.)	BH1561	1482

Federal RCRA generators list

RCRA-SQG: RCRAInfo is EPA's comprehensive information system, providing access to data supporting the Resource Conservation and Recovery Act (RCRA) of 1976 and the Hazardous and Solid Waste Amendments (HSWA) of 1984. The database includes selective information on sites which generate, transport, store, treat and/or dispose of hazardous waste as defined by the Resource Conservation and Recovery Act (RCRA). Small quantity generators (SQGs) generate between 100 kg and 1,000 kg of hazardous waste per month.

A review of the RCRA-SQG list, as provided by EDR, and dated 03/25/2019 has revealed that there are 2 RCRA-SQG sites within approximately 0.125 miles of the target property.

Equal/Higher Elevation	Address	Direction / Distance	Map ID	Page
NORDSTROM INC 020 EPA ID:: ORQ000037215	701 SW BROADWAY	WSW 0 - 1/8 (0.053 mi.)	BF1476	1387
TARGET STORE T2791 EPA ID:: ORQ000032182	***939 SW MORRISON ST***	***WSW 0 - 1/8 (0.058 mi.)***	***BF1500***	***1436***

RCRA-CESQG: RCRAInfo is EPA's comprehensive information system, providing access to data supporting the Resource Conservation and Recovery Act (RCRA) of 1976 and the Hazardous and Solid Waste Amendments (HSWA) of 1984. The database includes selective information on sites which generate, transport, store, treat and/or dispose of hazardous waste as defined by the Resource Conservation and Recovery Act (RCRA). Conditionally exempt small quantity generators (CESQGs) generate less than 100 kg of hazardous waste, or less than 1 kg of acutely hazardous waste per month.

A review of the RCRA-CESQG list, as provided by EDR, and dated 03/25/2019 has revealed that there are 31 RCRA-CESQG sites within approximately 0.125 miles of the target property.

Equal/Higher Elevation	Address	Direction / Distance	Map ID	Page
GRAPHIC ARTS SUPPLY EPA ID:: ORQ000002766	***122 SE 8TH AVE***	***0 - 1/8 (0.000 mi.)***	***G15***	***22***
KARL J KLEIN INC DBA EPA ID:: ORR000000778	***511 SW WASHINGTON ST***	***0 - 1/8 (0.000 mi.)***	***K35***	***35***
CAMERA WORLD RITZ CA EPA ID:: ORQ000003038	***400 SW 6TH AVE STREE***	***0 - 1/8 (0.000 mi.)***	***J57***	***58***
CHURCH OF SCIENTOLOG EPA ID:: ORQ000031953	***320 SW OAK ST***	***0 - 1/8 (0.000 mi.)***	***B58***	***60***
MILLER PAINT COMPANY EPA ID:: ORQ000023036	***407 SE PINE ST***	***0 - 1/8 (0.000 mi.)***	***D89***	***91***
WENTWORTH CHEVROLET EPA ID:: ORD009418013	***107 SE GRAND AVE***	***0 - 1/8 (0.000 mi.)***	***D142***	***159***
PARAMOUNT SUPPLY	***232 SE 8TH AVE***	***0 - 1/8 (0.000 mi.)***	***G149***	***174***

EPA ID:: ORQ000008516				
RITE AID NO 5345 EPA ID:: OR0001022235	622 SW ALDER ST	0 - 1/8 (0.000 mi.)	J217	248
MILLER PAINT CO EPA ID:: ORD987191988	***317 SE GRAND***	***0 - 1/8 (0.000 mi.)***	***D228***	***261***
NU WAY PRINTING CO EPA ID:: ORD009020348	***306 SE 8TH AVE***	***0 - 1/8 (0.000 mi.)***	***G234***	***272***
CVS PHARMACY #11280 EPA ID:: ORQ000037289	538 SW 4TH AVENUE	0 - 1/8 (0.000 mi.)	B288	306
BEAK CONSULTANTS INC EPA ID:: ORD987193737	***317 SW ALDER ST STE***	***0 - 1/8 (0.000 mi.)***	***B453***	***534***
METRO REGIONAL CENTE EPA ID:: ORD987201498	***600 NORTHEAST GRAND***	***0 - 1/8 (0.000 mi.)***	***Y495***	***591***
WEST SIDE AUTO BODY EPA ID:: ORD987172913	125 NW 9TH AVE	0 - 1/8 (0.000 mi.)	AJ740	814
NEW CHINA LAUNDRY & EPA ID:: ORR000000075	***105 NE 8TH AVE***	***0 - 1/8 (0.000 mi.)***	***AI834***	***879***
KADELS AUTO BODY LLC EPA ID:: ORD027744150	***34 NE GRAND AVE***	***0 - 1/8 (0.000 mi.)***	***AF923***	***936***
A T & T EPA ID:: ORD000641084	***819 SW OAK ST***	***0 - 1/8 (0.000 mi.)***	***A955***	***953***
US BANCORP TOWER EPA ID:: ORQ000000943	***111 SW 5TH AVE***	***0 - 1/8 (0.000 mi.)***	***N961***	***964***
MULTNOMAH CO BRDG SE EPA ID:: OR0000260737	12.3 RIV MI UP WILLA	0 - 1/8 (0.000 mi.)	F990	981
OREILLY AUTO PARTS S EPA ID:: ORQ000033008	***30 SE GRAND AVE***	***0 - 1/8 (0.000 mi.)***	***D1037***	***1021***
FIRESTONE COMPLETE A EPA ID:: OR0000184218	***815 W BURNSIDE ST***	***0 - 1/8 (0.000 mi.)***	***AQ1040***	***1028***
CHEVRON SS 93939 EPA ID:: ORD987191145	***400 W BURNSIDE***	***0 - 1/8 (0.000 mi.)***	***N1154***	***1098***
PACIFIC COLOR PLATE EPA ID:: ORQ000014951	***425 SOUTHEAST 9TH AV***	***ENE 0 - 1/8 (0.014 mi.)***	***AK1269***	***1181***
BEARING SERVICE CO EPA ID:: ORD041273897	***1040 NW EVERETT ST***	***W 0 - 1/8 (0.034 mi.)***	***AT1386***	***1299***
LAND ROVER PORTLAND EPA ID:: ORQ000013292	***720 NE GRAND AVE***	***SE 0 - 1/8 (0.045 mi.)***	***Q1438***	***1352***
BENCHMARK CONSTRUCTI EPA ID:: ORQ000018804	124 B SE 11TH AVE	E 0 - 1/8 (0.053 mi.)	AW1481	1390
GENERAL SERVICES ADM EPA ID:: ORQ000024012	***555 SW YAMHILL ST***	***WSW 0 - 1/8 (0.063 mi.)***	***AV1535***	***1460***
U S BAKERY FRANZ TRU EPA ID:: ORD009029083	***340 NE 11TH AVE***	***ENE 0 - 1/8 (0.073 mi.)***	***BE1592***	***1501***
RITE AID 6467 EPA ID:: ORQ000031020	***600 NW 10TH AVE***	***WNW 0 - 1/8 (0.099 mi.)***	***BA1715***	***1632***
US POSTAL SERVICE -	***715 NORTHWEST HOYT***	***NW 0 - 1/8 (0.104 mi.)***	***BS1755***	***1727***

EPA ID:: OR0180000051				
PIONEER SHEETMETAL EPA ID:: ORQ000029243	800 NW 6TH AVE STE A	NW 0 - 1/8 (0.114 mi.)	BX1830	1796

Federal ERNS list

ERNS: The Emergency Response Notification System records and stores information on reported releases of oil and hazardous substances. The source of this database is the U.S. EPA.

A review of the ERNS list, as provided by EDR, and dated 03/25/2019 has revealed that there are 15 ERNS sites within approximately 0.125 miles of the target property.

Equal/Higher Elevation	Address	Direction / Distance	Map ID	Page
Not reported NRC Report #: 523854	531 SOUTHEAST M.L.K.	0 - 1/8 (0.000 mi.)	Q416	501
Not reported NRC Report #: 966991	517 SOUTHEAST GRAND	0 - 1/8 (0.000 mi.)	O419	506
Not reported NRC Report #: 1013859	SEE LAT AND LONG	0 - 1/8 (0.000 mi.)	AB532	649
Not reported	301 NW 3RD	0 - 1/8 (0.000 mi.)	AC648	752
Not reported NRC Report #: 450216	45 WEST BURNSIDE	0 - 1/8 (0.000 mi.)	AR1175	1121
Not reported NRC Report #: 739571	301 SE MORRISON STRE	SSE 0 - 1/8 (0.034 mi.)	Q1384	1293
Not reported NRC Report #: 953522	811 SW 6TH AVENUE	WSW 0 - 1/8 (0.080 mi.)	AV1629	1535
Not reported NRC Report #: 1122997	715 NW HOYT ST	NW 0 - 1/8 (0.104 mi.)	BS1756	1731
Not reported NRC Report #: 1138478	800 NW 6TH AVE	NW 0 - 1/8 (0.114 mi.)	BX1818	1777
Not reported NRC Report #: 1002301	800 NW 6TH AVE.	NW 0 - 1/8 (0.114 mi.)	BX1821	1783
Not reported NRC Report #: 859579	800 NW 6TH AVE	NW 0 - 1/8 (0.114 mi.)	BX1822	1788
Not reported NRC Report #: 831353	800 NW 6TH AVE	NW 0 - 1/8 (0.114 mi.)	BX1831	1797
Not reported NRC Report #: 1233026	900 N. THUNDERBIRD W	N 0 - 1/8 (0.116 mi.)	BY1840	1807
Not reported NRC Report #: 1138993	900 N THUNDERBIRD WA	N 0 - 1/8 (0.116 mi.)	BY1843	1823
Not reported NRC Report #: 1139000	900 N THUNDERBIRD WA	N 0 - 1/8 (0.116 mi.)	BY1844	1827

State- and tribal - equivalent CERCLIS

OR CRL: Sites that are or may be contaminated and may require cleanup.

A review of the OR CRL list, as provided by EDR, and dated 11/01/2018 has revealed that there are 5 OR CRL sites within approximately 0.125 miles of the target property.

Equal/Higher Elevation	Address	Direction / Distance	Map ID	Page
SALVATION ARMY FACIL Facility Status: Consent Decree Facility Id: 5555	***139 SE MARTIN LUTHER***	***0 - 1/8 (0.000 mi.)***	***D337***	***408***
OAK TOWER REDEVELOPM Facility Status: No Further Action (Conditional) Facility Id: 4416	***225 SW OAK ST.***	***0 - 1/8 (0.000 mi.)***	***B344***	***431***
OLD TOWN PARKING/HEL Facility Status: RISK ASSESSMENT Facility Id: 383	***33 NW DAVIS ST***	***0 - 1/8 (0.000 mi.)***	***AB514***	***615***
US POSTAL SERVICE PR Facility Status: No Further Action (Conditional) Facility Id: 2183	***715 NW HOYT ST.***	***NW 0 - 1/8 (0.104 mi.)***	***BS1752***	***1674***
LOUIS DREYFUS FACILI Facility Status: State Expanded Preliminary Assessment recommended (XPA) Facility Id: 1394	***900 N THUNDERBIRD WA***	***N 0 - 1/8 (0.116 mi.)***	***BY1842***	***1812***

OR ECSI: The Environmental Cleanup Site Information System records information about sites in Oregon that may be of environmental interest. The data come from the Department of Environmental Quality.

A review of the OR ECSI list, as provided by EDR, and dated 01/01/2019 has revealed that there are 35 OR ECSI sites within approximately 0.125 miles of the target property.

Equal/Higher Elevation	Address	Direction / Distance	Map ID	Page
E PORTLAND GAS WORKS Investigation: Suspect State ID Number: 4426	110 SE 2ND AVE.	0 - 1/8 (0.000 mi.)	F187	215
BROAD SPECTRUM ELECT Investigation: No Further Action State ID Number: 1279	422 SE GRAND AVE.	0 - 1/8 (0.000 mi.)	O275	297
OREGON PLATING COMPA Investigation: Suspect State ID Number: 4925	***436 SE 6TH AVE***	***0 - 1/8 (0.000 mi.)***	***I291***	***308***
SALVATION ARMY FACIL Investigation: Listed on the CRL/Inventory State ID Number: 5555	***139 SE MARTIN LUTHER***	***0 - 1/8 (0.000 mi.)***	***D337***	***408***
OAK TOWER REDEVELOPM Investigation: Listed on the CRL/Inventory State ID Number: 4416	***225 SW OAK ST.***	***0 - 1/8 (0.000 mi.)***	***B344***	***431***
PDC BLOCK R Investigation: Suspect State ID Number: 3103	***BLOCK BOUNDED BY NW***	***0 - 1/8 (0.000 mi.)***	***V472***	***557***
HEATING OIL TANK	***510 NW 3RD AVE***	***0 - 1/8 (0.000 mi.)***	***U500***	***595***

Investigation: Suspect State ID Number: 5830				
OLD TOWN PARKING/HEL Investigation: Listed on the CRL/Inventory State ID Number: 383	***33 NW DAVIS ST***	***0 - 1/8 (0.000 mi.)***	***AB514***	***615***
PORTLAND GAS MANUFAC Investigation: Suspect State ID Number: 1138	***BOUNDED BY NW EVERET***	***0 - 1/8 (0.000 mi.)***	***X525***	***635***
PESTICIDE SPILL, I-5 Investigation: Suspect State ID Number: 334	***I-5 & I-84 INTERCHAN***	***0 - 1/8 (0.000 mi.)***	***AA547***	***660***
JOSEPH ANGEL PROPERT Investigation: No Further Action State ID Number: 3066	***303 NW PARK AVE***	***0 - 1/8 (0.000 mi.)***	***AD555***	***665***
NORTH WATERFRONT PAR Investigation: Suspect State ID Number: 876	100-500 NW FRONT AVE	0 - 1/8 (0.000 mi.)	AB620	705
THROWAWAY BIT CORP. Investigation: No Further Action State ID Number: 1068	***624 NE EVERETT ST.***	***0 - 1/8 (0.000 mi.)***	***AF628***	***722***
BLOCK 15 - FORMER PO Investigation: No Further Action State ID Number: 5755	***121 NW EVERETT ST.***	***0 - 1/8 (0.000 mi.)***	***AB647***	***744***
PDC - BLOCK 8L DOWNT Investigation: No Further Action State ID Number: 5768	***60 NW DAVIS ST.***	***0 - 1/8 (0.000 mi.)***	***AB651***	***754***
BOXER NW BUILDING Investigation: Suspect State ID Number: 4775	***438 NW BROADWAY***	***0 - 1/8 (0.000 mi.)***	***V658***	***766***
BLOCK 33 Investigation: No Further Action State ID Number: 6041	***125 NW 4TH AVE.***	***0 - 1/8 (0.000 mi.)***	***AC674***	***778***
EVERETT STREET BUILD Investigation: Suspect State ID Number: 4578	509 NW EVERETT ST.	0 - 1/8 (0.000 mi.)	AG800	858
BLOCK 75 Investigation: No Further Action State ID Number: 5905	***111 NE MARTIN LUTHER***	***0 - 1/8 (0.000 mi.)***	***AL903***	***918***
BLOCK 76/67 SITE Investigation: No Further Action State ID Number: 3930	***15 NE MARTIN LUTHER***	***0 - 1/8 (0.000 mi.)***	***AP913***	***929***
5 MLK Investigation: No Further Action State ID Number: 5798	***5 SE M L KING BLVD***	***0 - 1/8 (0.000 mi.)***	***F1011***	***1000***
TOWNE STORAGE PROPER Investigation: No Further Action State ID Number: 6272	***17 SE 3RD AVE***	***0 - 1/8 (0.000 mi.)***	***F1013***	***1006***
CENTRAL CITY CONCERN Investigation: No Further Action	***707 W BURNSIDE ST***	***0 - 1/8 (0.000 mi.)***	***E1208***	***1137***

State ID Number: 5413				
RIVER DISTRICT BLOCK Investigation: Suspect State ID Number: 3102	***BLOCK BOUNDED BY NW***	***NW 0 - 1/8 (0.025 mi.)***	***V1337***	***1239***
ROSE CITY PLATING I Investigation: No Further Action State ID Number: 278	777 NE MARTIN LUTHER	NE 0 - 1/8 (0.040 mi.)	Y1407	1316
SPIKES AUTO UPHOLSTE Investigation: No Further Action State ID Number: 5554	***726 SE 6TH AVE.***	***SE 0 - 1/8 (0.071 mi.)***	***BB1580***	***1492***
NEW SYSTEM LAUNDRY Investigation: Suspect State ID Number: 3793	***432 NE 10TH AVE***	***ENE 0 - 1/8 (0.077 mi.)***	***BE1607***	***1515***
STAGES BUILDING Investigation: No Further Action State ID Number: 1662	***418 NW 11TH AVE***	***WNW 0 - 1/8 (0.082 mi.)***	***BA1642***	***1550***
350 NW 12TH AVENUE Investigation: No Further Action State ID Number: 5785	***350 NW 12TH AVE.***	***WNW 0 - 1/8 (0.102 mi.)***	***BP1731***	***1657***
US POSTAL SERVICE PR Investigation: Listed on the CRL/Inventory State ID Number: 2183	***715 NW HOYT ST.***	***NW 0 - 1/8 (0.104 mi.)***	***BS1752***	***1674***
UNION STATION - PTLD Investigation: Suspect State ID Number: 5915	***800 NW 6TH AVE***	***NW 0 - 1/8 (0.114 mi.)***	***BX1815***	***1771***
LOUIS DREYFUS FACILI Investigation: Listed on the CRL/Inventory State ID Number: 1394	***900 N THUNDERBIRD WA***	***N 0 - 1/8 (0.116 mi.)***	***BY1842***	***1812***
TRI-MET LIGHT RAIL - Investigation: Suspect State ID Number: 174	***SW 11TH & MORRISON***	***WSW 0 - 1/8 (0.117 mi.)***	***BG1845***	***1832***
AC HOTEL Investigation: No Further Action State ID Number: 5979	***888 SW 3RD AVE.***	***SW 0 - 1/8 (0.118 mi.)***	***BI1848***	***1837***
CONSOLIDATED ELEC. D Investigation: No Further Action State ID Number: 5728	111-115 SE YAMHILL S	SSE 0 - 1/8 (0.122 mi.)	BJ1875	1854

State and tribal leaking storage tank lists

OR LUST: The Leaking Underground Storage Tank Incident Reports contain an inventory of reported leaking underground storage tank incidents. The data come from the Department of Environmental Quality's LUST Database List.

A review of the OR LUST list, as provided by EDR, and dated 10/03/2018 has revealed that there are 190 OR LUST sites within approximately 0.125 miles of the target property.

Equal/Higher Elevation	Address	Direction / Distance	Map ID	Page
HEATING OIL TANK	237 SE MLK JR. BLVD	0 - 1/8 (0.000 mi.)	D6	15

Facility ID: 26-00-0702 Cleanup Complete: 06/13/2000				
HEATING OIL TANK Facility ID: 26-89-0314 Cleanup Complete: 12/14/1989	SE THIRD & PINE (SE	0 - 1/8 (0.000 mi.)	H16	25
HEATING OIL TANK Facility ID: 26-01-5991	201 SE OAK ST	0 - 1/8 (0.000 mi.)	H33	35
IMPERIAL GARAGE Facility ID: 26-94-0157 Cleanup Complete: 03/07/1995	***200 - 218 SW 4TH AVE***	***0 - 1/8 (0.000 mi.)***	***B38***	***39***
HEATING OIL TANK Facility ID: 26-03-2048 Cleanup Complete: 11/21/2003	340 SE 6TH AVE	0 - 1/8 (0.000 mi.)	D51	54
WENTWORTH CHEVROLET Facility ID: 26-91-0192 Cleanup Complete: 08/30/2000	***210 SE 6TH AVE***	***0 - 1/8 (0.000 mi.)***	***D71***	***75***
HEATING OIL TANK Facility ID: 26-01-5130 Cleanup Complete: 03/22/2001	***234 SE 7TH***	***0 - 1/8 (0.000 mi.)***	***G72***	***75***
NAITO/PINE UST Facility ID: 26-15-1772 Cleanup Complete: 03/19/2018	221 SW NAITO PARKWAY	0 - 1/8 (0.000 mi.)	C94	95
INDUSTRIAL HOME (FOR Facility ID: 26-11-0620 Cleanup Complete: 08/29/2011	***200 SE M L KING BLVD***	***0 - 1/8 (0.000 mi.)***	***D98***	***100***
REFRIGERATION SUPPLI Facility ID: 26-95-0350 Cleanup Complete: 04/10/1996	***740 SE OAK STREET***	***0 - 1/8 (0.000 mi.)***	***I108***	***126***
HEATING OIL TANK Facility ID: 26-07-0152 Cleanup Complete: 04/26/2007	204 SE OAK ST	0 - 1/8 (0.000 mi.)	H132	149
POLICE BLOCK - PINE Facility ID: 26-90-0371	***222 SW PINE ST***	***0 - 1/8 (0.000 mi.)***	***L157***	***179***
HEATING OIL TANK Facility ID: 26-00-6578 Cleanup Complete: 01/23/2001	319 SW WASHINGTON ST	0 - 1/8 (0.000 mi.)	B169	185
HEATING OIL TANK Facility ID: 26-17-1341 Cleanup Complete: 12/01/2017	834 SE SANDY BLVD	0 - 1/8 (0.000 mi.)	I177	191
A-N-T TIRE & WHEEL Facility ID: 26-89-0211 Cleanup Complete: 06/20/1996	***437 SE UNION AVE***	***0 - 1/8 (0.000 mi.)***	***H183***	***213***
HEATING OIL TANK Facility ID: 26-02-1292 Cleanup Complete: 03/21/2003	240 SW 1ST AVE	0 - 1/8 (0.000 mi.)	L185	214
ENGINE-1 Facility ID: 26-04-0544 Facility ID: 26-91-0014 Cleanup Complete: 04/15/2010	***55 SW ASH ST***	***0 - 1/8 (0.000 mi.)***	***C193***	***234***

Cleanup Complete: 09/21/1994				
HEATING OIL TANK Facility ID: 26-91-0001 Cleanup Complete: 01/31/2007	413 SW SECOND AVE	0 - 1/8 (0.000 mi.)	B194	234
HEATING OIL TANK Facility ID: 26-11-0216 Cleanup Complete: 06/07/2011	200 SE MLK JR BLVD	0 - 1/8 (0.000 mi.)	D201	236
HEATING OIL TANK Facility ID: 26-97-0312 Cleanup Complete: 09/22/1997	425 SE 6TH	0 - 1/8 (0.000 mi.)	O222	257
CITY CENTER PARKING Facility ID: 26-90-0023 Cleanup Complete: 04/13/1990	***326 SW 2ND***	***0 - 1/8 (0.000 mi.)***	***L240***	***278***
SALVATION ARMY REHAB Facility ID: 26-96-0268 Cleanup Complete: 06/20/1996	139 SE MARTIN LUTHER	0 - 1/8 (0.000 mi.)	D244	279
HEATING OIL TANK Facility ID: 26-02-5648 Cleanup Complete: 06/17/2002	820 SE SANDY BLVD	0 - 1/8 (0.000 mi.)	I255	286
HEATING OIL TANK Facility ID: 26-04-1201 Cleanup Complete: 01/13/2005	437 SE MLK JR BLVD	0 - 1/8 (0.000 mi.)	H269	294
HEATING OIL TANK Facility ID: 26-06-2149 Cleanup Complete: 07/10/2007	111 SW NAITO PKWY	0 - 1/8 (0.000 mi.)	C274	296
HENNINGSEN COLD STOR Facility ID: 26-89-0105 Cleanup Complete: 06/12/1989	***87 SE STARK ST***	***0 - 1/8 (0.000 mi.)***	***P282***	***304***
ALPINE FOOD DISTRIBU Facility ID: 26-05-1103 Cleanup Complete: 11/04/2008	205 SE STARK ST	0 - 1/8 (0.000 mi.)	P296	373
IMAGE CONTROL SYSTEM Facility ID: 26-97-0821 Cleanup Complete: 03/19/1998	***310 SE 6TH AVE***	***0 - 1/8 (0.000 mi.)***	***D317***	***390***
NEW CINGULAR WIRELES Facility ID: 26-13-0827 Cleanup Complete: 08/13/2013	***133 SW PINE ST***	***0 - 1/8 (0.000 mi.)***	***C326***	***397***
HEATING OIL TANK Facility ID: 26-14-0415 Cleanup Complete: 04/28/2014	240 SE 2ND AVE	0 - 1/8 (0.000 mi.)	F328	402
DIAMOND PARKING LOT Facility ID: 26-98-0049 Cleanup Complete: 07/06/2000	***434 SW 2ND AVENUE***	***0 - 1/8 (0.000 mi.)***	***M335***	***405***
MULTNOMAH COUNTY LOT Facility ID: 26-00-0773 Cleanup Complete: 08/22/2000	***433 SW NAITO PKWY***	***0 - 1/8 (0.000 mi.)***	***M343***	***431***
GOFORTH, P HOT Facility ID: 26-90-0427	***538 SE ASH***	***0 - 1/8 (0.000 mi.)***	***D352***	***456***
WENTWORTH CHEVROLET	***107 SE GRAND AVE***	***0 - 1/8 (0.000 mi.)***	***D356***	***459***

Facility ID: 26-91-0346 Cleanup Complete: 02/23/2005				
HEATING OIL TANK Facility ID: 26-90-0300 Cleanup Complete: 12/31/1990	309 SW BROADWAY	0 - 1/8 (0.000 mi.)	E378	474
HEATING OIL TANK Facility ID: 26-02-5416 Cleanup Complete: 05/23/2002	107 SE WASHINGTON ST	0 - 1/8 (0.000 mi.)	P387	481
JACKSON FOOD STORES Facility ID: 26-07-1251 Cleanup Complete: 07/24/2009	***621 SE GRAND AVE***	***0 - 1/8 (0.000 mi.)***	***Q404***	***493***
HEATING OIL TANK Facility ID: 26-06-0885	626 SE STARK ST	0 - 1/8 (0.000 mi.)	I405	494
MR. CAR WASH, LLC Facility ID: 26-91-0197 Cleanup Complete: 03/05/1992	***510 SE GRAND AVE***	***0 - 1/8 (0.000 mi.)***	***O410***	***498***
DOWNTOWN MOTOR POOL Facility ID: 26-16-0023 Cleanup Complete: 07/21/2016	530 SW 2ND AVE	0 - 1/8 (0.000 mi.)	R418	505
MR CAR WASH Facility ID: 26-13-0136 Cleanup Complete: 09/04/2013	***510 SE GRAND AVE***	***0 - 1/8 (0.000 mi.)***	***O427***	***514***
DEALERS SUPPLY COMPA Facility ID: 26-99-0197 Cleanup Complete: 07/22/2013	***110 SE WASHINGTON***	***0 - 1/8 (0.000 mi.)***	***P428***	***517***
HEATING OIL TANK Facility ID: 26-01-5417 Cleanup Complete: 04/30/2001	201 SE WASHINGTON	0 - 1/8 (0.000 mi.)	P434	523
AMATO BROTHERS ENTER Facility ID: 26-01-0006 Cleanup Complete: 05/11/2001	515 SE MARTIN LUTHER	0 - 1/8 (0.000 mi.)	Q441	529
HEATING OIL TANK Facility ID: 26-05-2381 Facility ID: 26-09-1147 Cleanup Complete: 12/11/2006 Cleanup Complete: 05/04/2010	600 SE STARK ST	0 - 1/8 (0.000 mi.)	O444	530
HEATING OIL TANK Facility ID: 26-16-0589 Cleanup Complete: 09/15/2016	509 SE GRAND AVE	0 - 1/8 (0.000 mi.)	O452	534
DOWNTOWN MOTOR POOL Facility ID: 26-03-0438 Cleanup Complete: 06/23/2003	***530 SW 2ND AVE***	***0 - 1/8 (0.000 mi.)***	***R460***	***547***
HEATING OIL TANK Facility ID: 26-08-0708	320 NW HOYT ST	0 - 1/8 (0.000 mi.)	U473	577
HEATING OIL TANK Facility ID: 26-93-6037 Cleanup Complete: 07/02/1996	506 NW 5TH	0 - 1/8 (0.000 mi.)	V476	578
HEATING OIL TANK Facility ID: 26-10-0031	***510 NW 3RD AVE***	***0 - 1/8 (0.000 mi.)***	***U500***	***595***

Cleanup Complete: 12/10/2013				
HEATING OIL TANK Facility ID: 26-05-1293 Cleanup Complete: 11/13/2007	***321 NW GLISAN ST***	***0 - 1/8 (0.000 mi.)***	***U506***	***604***
HEATING OIL TANK Facility ID: 26-02-5801 Cleanup Complete: 02/13/2003	505 NE GRAND AVE	0 - 1/8 (0.000 mi.)	Y511	614
HEATING OIL TANK Facility ID: 26-05-0241 Cleanup Complete: 07/11/2005	510 NE MARTIN LUTHER	0 - 1/8 (0.000 mi.)	Y527	646
WAREHOUSE FACILITY Facility ID: 26-90-0421 Cleanup Complete: 06/20/1996	***436 NW 5TH AVE***	***0 - 1/8 (0.000 mi.)***	***V533***	***653***
WOOD CRAFTERS LUMBER Facility ID: 26-89-0035 Cleanup Complete: 04/21/1989	***212 NE 6TH AVE***	***0 - 1/8 (0.000 mi.)***	***AF538***	***655***
PORTLAND FISH CO. Facility ID: 26-90-0089 Cleanup Complete: 05/24/1994	***301 NW 3RD AVE***	***0 - 1/8 (0.000 mi.)***	***AC541***	***656***
CITY OF PORTLAND, PD Facility ID: 26-05-1310 Cleanup Complete: 02/15/2006	NW 4TH AVENUE BTWN N	0 - 1/8 (0.000 mi.)	AH542	657
HEATING OIL TANK Facility ID: 26-98-0761	733 NW EVERETT STREE	0 - 1/8 (0.000 mi.)	AD548	663
NW NATURAL GAS CO Facility ID: 26-95-0058 Cleanup Complete: 11/21/2002	***311 NW 2ND AVE***	***0 - 1/8 (0.000 mi.)***	***AB553***	***665***
HEATING OIL TANK Facility ID: 26-90-0499 Cleanup Complete: 04/12/1991	217 NE 8TH	0 - 1/8 (0.000 mi.)	AI560	673
HEATING OIL TANK Facility ID: 26-02-0568 Cleanup Complete: 06/06/2007	219 NW DAVIS	0 - 1/8 (0.000 mi.)	AB571	678
HEATING OIL TANK Facility ID: 26-96-0367	310 NW FLANDERS	0 - 1/8 (0.000 mi.)	AC577	679
HEATING OIL TANK Facility ID: 26-94-0131	207 NW PARK AVE	0 - 1/8 (0.000 mi.)	AJ582	681
GABRIEL COMMERCIAL P Facility ID: 26-93-0129	203 NE GRAND AVE	0 - 1/8 (0.000 mi.)	AF588	683
COHEN PROPERTY Facility ID: 26-06-1728 Cleanup Complete: 12/15/2006	809 NW FLANDERS STRE	0 - 1/8 (0.000 mi.)	AD603	690
PACIFIC DEVELOP. (PR Facility ID: 26-90-0478 Cleanup Complete: 01/23/1991	***409 NE 8TH AVE***	***0 - 1/8 (0.000 mi.)***	***AK607***	***692***
NW NATURAL GAS Facility ID: 26-91-0280 Cleanup Complete: 04/07/2005	312 NW 2ND	0 - 1/8 (0.000 mi.)	AB626	722
NW 4TH AND EVERETT	404 NW EVERETT ST	0 - 1/8 (0.000 mi.)	AC634	738

Facility ID: 26-15-1098 Cleanup Complete: 08/29/2016				
HEATING OIL TANK Facility ID: 26-14-0120 Cleanup Complete: 04/25/2014	238 NW 9TH AVE	0 - 1/8 (0.000 mi.)	AJ642	743
BOXER NW BUILDING Facility ID: 26-07-0196	***438 NW BROADWAY***	***0 - 1/8 (0.000 mi.)***	***V658***	***766***
HEATING OIL TANK Facility ID: 26-97-0666 Cleanup Complete: 02/10/1998	532 NE DAVIS	0 - 1/8 (0.000 mi.)	AF680	786
SHULTZ/WARK/WEIR, IN Facility ID: 26-94-0152 Cleanup Complete: 12/05/1994	124 NW 9TH	0 - 1/8 (0.000 mi.)	AJ694	793
QUAHOG INVESTMENT CO Facility ID: 26-89-0029 Cleanup Complete: 08/24/1989	***714 NW GLISAN***	***0 - 1/8 (0.000 mi.)***	***V700***	***795***
PENDLETON WOOLEN MIL Facility ID: 26-99-0874 Cleanup Complete: 09/06/2007	220 NW BROADWAY	0 - 1/8 (0.000 mi.)	AD708	801
HEATING OIL TANK Facility ID: 26-94-0230 Cleanup Complete: 07/26/2004	333 NW 6TH	0 - 1/8 (0.000 mi.)	V711	802
BREWED HOT COFFEE, I Facility ID: 26-98-0970 Cleanup Complete: 02/29/2000	***802 NE DAVIS ST***	***0 - 1/8 (0.000 mi.)***	***AI716***	***806***
KALBERER COMPANY Facility ID: 26-00-0547 Cleanup Complete: 05/24/2000	403 NW 5TH	0 - 1/8 (0.000 mi.)	V721	808
ACKERLEY COMMUNITY O Facility ID: 26-89-0117 Cleanup Complete: 07/24/1989	***715 NE EVERETT ST***	***0 - 1/8 (0.000 mi.)***	***AI722***	***808***
HEATING OIL TANK Facility ID: 26-09-0250 Cleanup Complete: 04/29/2009	411 NW PARK AVE	0 - 1/8 (0.000 mi.)	AD723	808
HEATING OIL TANK Facility ID: 26-99-0599 Cleanup Complete: 08/10/1999	134 NW 8TH AVE	0 - 1/8 (0.000 mi.)	AJ728	811
PRECISION MOTOR CAR Facility ID: 26-14-0569 Cleanup Complete: 01/12/2015	132 NE GRAND AVENUE	0 - 1/8 (0.000 mi.)	AF731	812
HEATING OIL TANK Facility ID: 26-04-0434 Cleanup Complete: 12/07/2015	125 NW 9TH AVE	0 - 1/8 (0.000 mi.)	AJ742	817
FORMER HANNA STATION Facility ID: 26-90-0192 Cleanup Complete: 09/10/1990	NW 8TH & FLANDERS	0 - 1/8 (0.000 mi.)	AD750	820
HEATING OIL TANK Facility ID: 26-96-0323	337 NW 3RD AVE	0 - 1/8 (0.000 mi.)	AC755	824
BURNSIDE BRIDGEHEAD	123 NE THIRD AVE	0 - 1/8 (0.000 mi.)	AL767	835

Facility ID: 26-08-1328 Cleanup Complete: 04/17/2013				
ASA PROPERTIES - PAR Facility ID: 26-92-0343 Cleanup Complete: 06/08/1994	110 NW 6TH (NW 6TH &	0 - 1/8 (0.000 mi.)	AG777	838
HEATING OIL TANK Facility ID: 26-09-0920 Cleanup Complete: 11/18/2009	107 NE GRAND AVE	0 - 1/8 (0.000 mi.)	AF783	846
STARK'S INC. Facility ID: 26-09-0418 Cleanup Complete: 09/22/2010	107 NE GRAND AVE	0 - 1/8 (0.000 mi.)	AF784	846
ANDERSEN OREGON RENT Facility ID: 26-90-0428 Cleanup Complete: 08/24/1993	401 NW 4TH	0 - 1/8 (0.000 mi.)	U812	868
HEATING OIL TANK Facility ID: 26-06-0824 Cleanup Complete: 09/19/2006	255 NW COUCH ST	0 - 1/8 (0.000 mi.)	AC820	870
HEATING OIL TANK Facility ID: 26-17-1396 Cleanup Complete: 02/13/2018	131 NE MARTIN LUTHER	0 - 1/8 (0.000 mi.)	AF827	872
ARMORY AUTOMOTIVE SV Facility ID: 26-05-0336 Cleanup Complete: 05/31/2005	***100 NW 10TH AVENUE***	***0 - 1/8 (0.000 mi.)***	***AJ838***	***882***
HEATING OIL TANK Facility ID: 26-04-2336 Cleanup Complete: 02/08/2005	935 NE COUCH ST	0 - 1/8 (0.000 mi.)	AN856	894
HEATING OIL TANK Facility ID: 26-05-2485 Cleanup Complete: 05/04/2006	5 NW NAITO PARKWAY	0 - 1/8 (0.000 mi.)	AB880	906
UNOCAL 0430 Facility ID: 26-86-0003 Cleanup Complete: 03/21/1991	***12 SW 4TH AVE***	***0 - 1/8 (0.000 mi.)***	***N899***	***916***
HEATING OIL TANK Facility ID: 26-09-0068 Cleanup Complete: 10/30/2012	230 E BURNSIDE ST	0 - 1/8 (0.000 mi.)	F906	927
HEATING OIL TANK Facility ID: 26-04-0741 Facility ID: 26-14-1260 Cleanup Complete: 07/08/2004 Cleanup Complete: 09/29/2014	4-10 NW 3RD AVE	0 - 1/8 (0.000 mi.)	AM915	934
HEATING OIL TANK Facility ID: 26-18-0253 Cleanup Complete: 03/30/2018	9 SE 3RD AVE	0 - 1/8 (0.000 mi.)	F917	935
HEATING OIL TANK Facility ID: 26-14-1125 Cleanup Complete: 09/24/2014	5-23 NW 2ND AVE	0 - 1/8 (0.000 mi.)	AR928	941
CITY CENTER PARKING Facility ID: 26-90-0292 Cleanup Complete: 10/15/1999	***34 NW 9TH***	***0 - 1/8 (0.000 mi.)***	***AJ929***	***941***
FIRESTONE #3561 - 01	***815 W BURNSIDE ST***	***0 - 1/8 (0.000 mi.)***	***AQ936***	***943***

Facility ID: 26-94-0026				
INSTRUMENT SALES & S	***33 NE 6TH AVE***	***0 - 1/8 (0.000 mi.)***	***AS938***	***948***
Facility ID: 26-92-0112 Cleanup Complete: 11/09/1992				
HEATING OIL TANK	910 E BURNSIDE ST	0 - 1/8 (0.000 mi.)	G940	949
Facility ID: 26-16-1645 Cleanup Complete: 03/31/2017				
AT&T PORTLAND (ORK03	***819 SW OAK ST***	***0 - 1/8 (0.000 mi.)***	***A954***	***952***
Facility ID: 26-92-0008 Cleanup Complete: 09/07/2000				
HEATING OIL TANK	515 E BURNSIDE ST	0 - 1/8 (0.000 mi.)	AP963	968
Facility ID: 26-10-1224 Cleanup Complete: 07/01/2013				
HEATING OIL TANK	15 SE 6TH AVENUE	0 - 1/8 (0.000 mi.)	D969	972
Facility ID: 26-04-0772 Cleanup Complete: 10/14/2004				
CITY CENTER PARKING	***632 SW PINE ST***	***0 - 1/8 (0.000 mi.)***	***E979***	***976***
Facility ID: 26-89-0181				
WENTWORTH LAND CO	408 E BURNSIDE	0 - 1/8 (0.000 mi.)	AP982	977
Facility ID: 26-04-0730 Cleanup Complete: 02/16/2005				
DIAMOND PARKING INC	***330 SW 10TH***	***0 - 1/8 (0.000 mi.)***	***A988***	***980***
Facility ID: 26-88-0120 Facility ID: 26-93-0162 Cleanup Complete: 08/22/1989 Cleanup Complete: 11/12/1997				
HEATING OIL TANK	4430 NE MARTIN LUTHE	0 - 1/8 (0.000 mi.)	AP993	986
Facility ID: 26-10-0432 Cleanup Complete: 08/27/2010				
HEATING OIL TANK	10 NW BROADWAY	0 - 1/8 (0.000 mi.)	AO1006	998
Facility ID: 26-91-0427 Cleanup Complete: 09/02/1997				
PDC (8 NW 8TH HOUSIN	12 NW 8TH AVE	0 - 1/8 (0.000 mi.)	AO1007	998
Facility ID: 26-02-1449 Cleanup Complete: 07/14/2005				
5 MLK	***5 SE M L KING BLVD***	***0 - 1/8 (0.000 mi.)***	***F1011***	***1000***
Facility ID: 26-18-0085 Cleanup Complete: 07/02/2018				
TOWNE STORAGE PROPER	***17 SE 3RD AVE***	***0 - 1/8 (0.000 mi.)***	***F1013***	***1006***
Facility ID: 26-17-0381				
HEATING OIL TANK	22 NW 3RD AVE	0 - 1/8 (0.000 mi.)	AC1021	1013
Facility ID: 26-99-1116				
CONVENTION CENTER AU	***419 E BURNSIDE ST***	***0 - 1/8 (0.000 mi.)***	***AP1030***	***1015***
Facility ID: 26-10-0774 Facility ID: 26-16-0345 Cleanup Complete: 08/11/2010 Cleanup Complete: 04/20/2016				
HEATING OIL TANK	118-124 W BURNSIDE S	0 - 1/8 (0.000 mi.)	AR1058	1046
Facility ID: 26-11-0775				
ESTATE OF GERALDINE	***341 SW 10TH AVE***	***0 - 1/8 (0.000 mi.)***	***A1069***	***1053***

Facility ID: 26-95-0172 Cleanup Complete: 03/19/1996				
HEATING OIL TANK Facility ID: 26-13-1622 Cleanup Complete: 06/02/2014	30 SW 2ND AVE	0 - 1/8 (0.000 mi.)	L1096	1071
HEATING OIL TANK Facility ID: 26-11-0559 Cleanup Complete: 06/28/2011	835 E BURNSIDE ST	0 - 1/8 (0.000 mi.)	AN1120	1079
HEATING OIL TANK Facility ID: 26-12-0245	5 NW 5TH AVE	0 - 1/8 (0.000 mi.)	AM1126	1081
HEATING OIL TANK Facility ID: 26-05-0501 Cleanup Complete: 06/08/2005	***800 E BURNSIDE ST***	***0 - 1/8 (0.000 mi.)***	***G1130***	***1082***
HEATING OIL TANK Facility ID: 26-13-0799 Cleanup Complete: 07/02/2013	5 NE 3RD AVE	0 - 1/8 (0.000 mi.)	F1131	1085
OLD TOWN 76 Facility ID: 26-03-1849 Facility ID: 26-91-0202 Cleanup Complete: 11/26/2004 Cleanup Complete: 01/26/1994	***400 W BURNSIDE ST***	***0 - 1/8 (0.000 mi.)***	***N1133***	***1086***
HARSH INVESTMENT PRO Facility ID: 26-90-0369 Cleanup Complete: 12/10/1991	***915 SW STARK ST***	***0 - 1/8 (0.000 mi.)***	***A1144***	***1092***
JOHN ALDEN INSURANCE Facility ID: 26-92-0006 Cleanup Complete: 01/09/1992	BETWEEN SE 2ND AND 3	0 - 1/8 (0.000 mi.)	F1152	1097
HEATING OIL TANK Facility ID: 26-06-0347 Cleanup Complete: 12/06/2006	521-537 NE COUCH ST	0 - 1/8 (0.000 mi.)	AF1173	1120
HEATING OIL TANK Facility ID: 26-94-6010 Cleanup Complete: 04/13/1995	109 SE 8TH OR 734 SE	0 - 1/8 (0.000 mi.)	G1183	1128
COLISEUM FORD Facility ID: 26-90-0365 Cleanup Complete: 07/08/1991	***55 NE BROADWAY***	***0 - 1/8 (0.000 mi.)***	***AO1195***	***1132***
DOWNTOWN DEVELOPERS Facility ID: 26-91-0149 Cleanup Complete: 07/02/1996	***620 W BURNSIDE***	***0 - 1/8 (0.000 mi.)***	***E1200***	***1134***
HEATING OIL TANK Facility ID: 26-01-5148 Cleanup Complete: 05/01/2001	1133 W BURNSIDE (IN	0 - 1/8 (0.000 mi.)	AQ1206	1136
CENTRAL CITY CONCERN Facility ID: 26-11-0122 Cleanup Complete: 08/18/2011	***707 W BURNSIDE ST***	***0 - 1/8 (0.000 mi.)***	***E1208***	***1137***
HEATING OIL TANK Facility ID: 26-15-1798 Cleanup Complete: 02/10/2016	425 SE 9TH AVE	ESE 0 - 1/8 (0.007 mi.)	I1232	1153
HEATING OIL TANK	10 SE 10TH AVE	E 0 - 1/8 (0.014 mi.)	AN1272	1200

Facility ID: 26-10-1018 Cleanup Complete: 09/19/2011				
HEATING OIL TANK Facility ID: 26-07-0522 Cleanup Complete: 08/02/2007	626 SW PARK AVE	WSW 0 - 1/8 (0.016 mi.)	J1285	1210
HEATING OIL TANK Facility ID: 26-10-0967	1000 E BURNSIDE ST	E 0 - 1/8 (0.017 mi.)	AN1288	1210
HEATING OIL TANK Facility ID: 26-99-0542	1030 SE ASH	E 0 - 1/8 (0.020 mi.)	AW1310	1220
ODS TOWER Facility ID: 26-98-0150 Cleanup Complete: 07/06/2000	***601 SW 2ND STREET***	***SW 0 - 1/8 (0.021 mi.)***	***R1315***	***1222***
HEATING OIL TANK Facility ID: 26-94-0130 Cleanup Complete: 11/28/1994	1027 E BURNSIDE	E 0 - 1/8 (0.023 mi.)	AN1323	1225
HEATING OIL TANK Facility ID: 26-00-6126 Cleanup Complete: 11/09/2000	1117 SW STARK	W 0 - 1/8 (0.027 mi.)	A1348	1259
HEATING OIL TANK Facility ID: 26-93-6058 Cleanup Complete: 08/19/1994	327 NW TENTH	WNW 0 - 1/8 (0.027 mi.)	AT1352	1260
VERIZON WIRELESS - P Facility ID: 26-93-6050 Cleanup Complete: 01/02/1997	***404 NW 10TH ST***	***WNW 0 - 1/8 (0.030 mi.)***	***BA1369***	***1273***
HEATING OIL TANK Facility ID: 26-03-2347 Cleanup Complete: 02/23/2004	926 SE OAK STREET	ESE 0 - 1/8 (0.034 mi.)	BC1391	1303
HEATING OIL TANK Facility ID: 26-10-0894 Cleanup Complete: 11/15/2010	1040 E BURNSIDE ST	E 0 - 1/8 (0.036 mi.)	AN1396	1305
CITY CENTER PARKING Facility ID: 26-90-0521 Cleanup Complete: 03/26/1991	***539 SW 10TH***	***WSW 0 - 1/8 (0.044 mi.)***	***A1431***	***1341***
HEATING OIL TANK Facility ID: 26-14-0434	720 SE GRAND AVE	SE 0 - 1/8 (0.045 mi.)	Q1440	1357
HEATING OIL TANK Facility ID: 26-18-0627	910 SE STARK ST	ESE 0 - 1/8 (0.046 mi.)	BC1443	1358
7TH & ALDER CARDLOCK Facility ID: 26-06-0758 Facility ID: 26-97-0521 Cleanup Complete: 08/25/2011 Cleanup Complete: 06/04/1999	***635 SE 7TH***	***SE 0 - 1/8 (0.047 mi.)***	***BB1445***	***1358***
HEATING OIL TANK Facility ID: 26-08-0394 Cleanup Complete: 04/23/2008	723 - 739 SW PARK AV	WSW 0 - 1/8 (0.049 mi.)	BF1455	1376
ONE FINANCIAL CENTER Facility ID: 26-85-0004 Cleanup Complete: 11/16/1992	FIRST AND MORRISON S	SW 0 - 1/8 (0.050 mi.)	R1460	1377
HULME, ROBERT H	***221 SE 11TH AVE***	***E 0 - 1/8 (0.051 mi.)***	***AW1465***	***1382***

Facility ID: 26-91-0103 Cleanup Complete: 03/18/1992				
ART STEARNS TIRES WE Facility ID: 26-92-0212 Cleanup Complete: 03/12/2001	***435 NW 10TH AVE***	***WNW 0 - 1/8 (0.052 mi.)***	***BA1471***	***1384***
HEATING OIL TANK Facility ID: 26-00-6463 Cleanup Complete: 02/21/2001	920 NE GLISAN	ENE 0 - 1/8 (0.053 mi.)	AK1486	1393
HARMON'S U-PARK GARA Facility ID: 26-90-0413 Cleanup Complete: 12/07/1990	***1111 NW DAVIS ST***	***W 0 - 1/8 (0.059 mi.)***	***AT1502***	***1443***
HEATING OIL TANK Facility ID: 26-04-1934 Cleanup Complete: 11/01/2004	130 SE MORRISON	SSE 0 - 1/8 (0.059 mi.)	S1509	1446
GERMAN FORMULA Facility ID: 26-97-0456 Cleanup Complete: 07/02/2008	***100 NE 11TH AVE***	***E 0 - 1/8 (0.062 mi.)***	***AN1528***	***1458***
PIERRE'S FRENCH BAKE Facility ID: 26-90-0453 Cleanup Complete: 06/24/1996	***1011 SE OAK ST***	***ESE 0 - 1/8 (0.064 mi.)***	***AW1543***	***1473***
THOEN TRUCK RENTALS Facility ID: 26-90-0257 Cleanup Complete: 08/08/1990	***526 SE 9TH***	***ESE 0 - 1/8 (0.066 mi.)***	***BC1552***	***1479***
HEATING OIL TANK Facility ID: 26-03-2160 Cleanup Complete: 12/18/2007	519-535 SE MORRISON	SE 0 - 1/8 (0.067 mi.)	Q1559	1481
HEATING OIL TANK Facility ID: 26-96-0003 Cleanup Complete: 03/27/1996	1140 NW EVERRETT	W 0 - 1/8 (0.068 mi.)	AT1566	1484
HEATING OIL TANK Facility ID: 26-14-0305 Facility ID: 26-15-0630 Cleanup Complete: 07/21/2014 Cleanup Complete: 07/31/2015	315-317 NW 11TH AVE	WNW 0 - 1/8 (0.071 mi.)	AT1589	1500
FRANZ BAKERY Facility ID: 26-09-1314 Facility ID: 26-92-0040 Cleanup Complete: 09/16/1992	***340 NE 11TH AVE***	***ENE 0 - 1/8 (0.073 mi.)***	***BE1594***	***1505***
HEATING OIL TANK Facility ID: 26-01-5240 Cleanup Complete: 06/04/2001	525 NE OREGON ST	NE 0 - 1/8 (0.078 mi.)	BH1612	1523
HEATING OIL TANK Facility ID: 26-03-1910 Cleanup Complete: 12/10/2003	1122 SE ANKENY STREE	E 0 - 1/8 (0.080 mi.)	AW1625	1533
STAGES BUILDING Facility ID: 26-92-0083 Cleanup Complete: 06/23/1995	***418 NW 11TH AVE***	***WNW 0 - 1/8 (0.082 mi.)***	***BA1642***	***1550***
HEATING OIL TANK Facility ID: 26-12-0936	1110 NW FLANDERS ST	WNW 0 - 1/8 (0.085 mi.)	AT1651	1572
CONVENTION CENTER SI	NE OREGON & SECOND	NNE 0 - 1/8 (0.085 mi.)	BD1652	1573

Facility ID: 26-88-0040 Cleanup Complete: 08/01/1988				
GRAND & BENEDICTS BL Facility ID: 26-04-1768 Cleanup Complete: 01/21/2005	111 SE BELMONT	SSE 0 - 1/8 (0.088 mi.)	BJ1664	1588
HEATING OIL TANK Facility ID: 26-07-0918 Cleanup Complete: 08/09/2007	431 SW 12TH AVE	W 0 - 1/8 (0.092 mi.)	AY1680	1612
BLITZ-WEINHARD BREWE Facility ID: 26-91-0302 Cleanup Complete: 08/22/1994	1201 NW COUCH ST WAR	W 0 - 1/8 (0.093 mi.)	BR1685	1616
HEATING OIL TANK Facility ID: 26-11-0621 Cleanup Complete: 12/16/2011	888 NE MLK JR BLVD	NE 0 - 1/8 (0.094 mi.)	BH1688	1617
FORMER GREYHOUND BUS Facility ID: 26-00-0709 Cleanup Complete: 10/22/2001	501-509 SW TAYLOR	SW 0 - 1/8 (0.095 mi.)	AV1697	1624
HEATING OIL TANK Facility ID: 26-07-1078 Cleanup Complete: 10/08/2007	808 SW 3RD AVE	SW 0 - 1/8 (0.098 mi.)	BI1709	1630
HEATING OIL TANK Facility ID: 26-11-0714 Cleanup Complete: 08/15/2011	312-316 NW 12TH AVE	WNW 0 - 1/8 (0.099 mi.)	BP1722	1654
HEATING OIL TANK Facility ID: 26-00-6582 Cleanup Complete: 03/27/2001	805 SW BROADWAY	WSW 0 - 1/8 (0.101 mi.)	BF1728	1656
FASPEC BRITISH PARTS Facility ID: 26-06-2051 Cleanup Complete: 08/26/2008	***1036 SE STARK ST***	***ESE 0 - 1/8 (0.104 mi.)***	***BC1745***	***1665***
US POSTAL SERVICE PR Facility ID: 26-92-0068 Cleanup Complete: 11/29/1995	***715 NW HOYT ST.***	***NW 0 - 1/8 (0.104 mi.)***	***BS1752***	***1674***
LEWIS BROS MEATS Facility ID: 26-92-0038 Cleanup Complete: 06/09/1992	***1005 SE WASHINGTON S***	***ESE 0 - 1/8 (0.104 mi.)***	***BC1760***	***1736***
HEATING OIL TANK Facility ID: 26-00-5030 Cleanup Complete: 02/26/2004	***630 NW 10TH***	***WNW 0 - 1/8 (0.105 mi.)***	***BT1763***	***1737***
NORTHWEST ICE LLC Facility ID: 26-99-0648 Cleanup Complete: 08/17/1999	***1227 NW DAVIS***	***W 0 - 1/8 (0.107 mi.)***	***BP1771***	***1742***
HEATING OIL TANK Facility ID: 26-01-5405 Facility ID: 26-04-0681 Cleanup Complete: 04/09/2001 Cleanup Complete: 05/25/2004	400 NE 11TH AVE	ENE 0 - 1/8 (0.112 mi.)	BE1798	1766
HEATING OIL TANK Facility ID: 26-06-0199 Cleanup Complete: 11/29/2006	311 NW 12TH AVE	WNW 0 - 1/8 (0.113 mi.)	BP1806	1769
HEATING OIL TANK	114 SE 12TH AVE	E 0 - 1/8 (0.114 mi.)	BN1813	1771

Facility ID: 26-05-1237 Cleanup Complete: 08/25/2005				
UNION STATION - PTLD Facility ID: 26-90-0360 Facility ID: 26-00-0196 Cleanup Complete: 05/20/1992	***800 NW 6TH AVE***	***NW 0 - 1/8 (0.114 mi.)***	***BX1815***	***1771***
HEATING OIL TANK Facility ID: 26-15-1576 Cleanup Complete: 12/03/2015	820 SE ALDER ST	SE 0 - 1/8 (0.119 mi.)	BQ1851	1841
COLISEUM TIRE & SERV Facility ID: 26-93-0200 Cleanup Complete: 04/18/1995	***916 NE GRAND AVE***	***NE 0 - 1/8 (0.121 mi.)***	***BH1861***	***1846***
FORMER CHEVY WENTWOR Facility ID: 26-00-0442 Cleanup Complete: 03/15/2001	1235 W BURNSIDE STRE	W 0 - 1/8 (0.122 mi.)	BR1867	1848
HEATING OIL TANK Facility ID: 26-06-1215 Cleanup Complete: 09/13/2006	115 SE YAMHILL ST	SSE 0 - 1/8 (0.122 mi.)	BJ1880	1863
RAPID TRANSFER Facility ID: 26-96-0635 Cleanup Complete: 01/29/1997	***907 NW IRVING***	***WNW 0 - 1/8 (0.123 mi.)***	***BT1884***	***1864***
NOR-AIR BUILDING Facility ID: 26-91-0097 Cleanup Complete: 03/05/1992	***933 SE 3RD ST***	***SSE 0 - 1/8 (0.123 mi.)***	***BV1885***	***1868***

State and tribal registered storage tank lists

OR UST: The Underground Storage Tank database contains registered USTs. USTs are regulated under Subtitle I of the Resource Conservation and Recovery Act (RCRA). The data come from the Department of Environmental Quality's UST List on Disk.

A review of the OR UST list, as provided by EDR, and dated 10/03/2018 has revealed that there are 99 OR UST sites within approximately 0.125 miles of the target property.

Equal/Higher Elevation	Address	Direction / Distance	Map ID	Page
WYNDHAM RESORT DEVEL Facility ID: 12583	221 SW NAITO PARKWAY	0 - 1/8 (0.000 mi.)	C7	15
IMPERIAL GARAGE Facility ID: 10978	***200 - 218 SW 4TH AVE***	***0 - 1/8 (0.000 mi.)***	***B38***	***39***
WENTWORTH CHEVROLET Facility ID: 2061	***210 SE 6TH AVE***	***0 - 1/8 (0.000 mi.)***	***D71***	***75***
INDUSTRIAL HOME (FOR Facility ID: 12405	***200 SE M L KING BLVD***	***0 - 1/8 (0.000 mi.)***	***D98***	***100***
USWEST - CAP II C O Facility ID: 6171	735 SW STARK ST	0 - 1/8 (0.000 mi.)	A100	101
REFRIGERATION SUPPLI Facility ID: 11534	***740 SE OAK STREET***	***0 - 1/8 (0.000 mi.)***	***I108***	***126***
THE PITTOCK BLOCK BU	921 SW WASHINGTON ST	0 - 1/8 (0.000 mi.)	A121	145

EXECUTIVE SUMMARY

Facility ID: 10475				
CITY CENTER PARKING Facility ID: 9365	811 SW STARK ST	0 - 1/8 (0.000 mi.)	A127	147
MIDDLETON, BERNIE & Facility ID: 11049	240 SE 2ND AVE	0 - 1/8 (0.000 mi.)	F139	158
POLICE BLOCK - PINE Facility ID: 10684	***222 SW PINE ST***	***0 - 1/8 (0.000 mi.)***	***L157***	***179***
FELIX A NASH, ESTATE Facility ID: 11234	408 SE 6	0 - 1/8 (0.000 mi.)	I164	184
A-N-T TIRE & WHEEL Facility ID: 8047	***437 SE UNION AVE***	***0 - 1/8 (0.000 mi.)***	***H183***	***213***
ENGINE-1 Facility ID: 6551	***55 SW ASH ST***	***0 - 1/8 (0.000 mi.)***	***C193***	***234***
CITY CENTER PARKING Facility ID: 6816	***326 SW 2ND***	***0 - 1/8 (0.000 mi.)***	***L240***	***278***
CITY CENTER PARKING Facility ID: 8803	301 - 321 SW 2ND	0 - 1/8 (0.000 mi.)	B245	280
HENNINGSEN COLD STOR Facility ID: 8422	***87 SE STARK ST***	***0 - 1/8 (0.000 mi.)***	***P282***	***304***
SALVATION ARMY ADULT Facility ID: 9333	139 SE UNION	0 - 1/8 (0.000 mi.)	D295	373
IMAGE CONTROL SYSTEM Facility ID: 1659	***310 SE 6TH AVE***	***0 - 1/8 (0.000 mi.)***	***D317***	***390***
DIAMOND PARKING LOT Facility ID: 11792	***434 SW 2ND AVENUE***	***0 - 1/8 (0.000 mi.)***	***M335***	***405***
ISSPRO INC Facility ID: 1592	315 SE 7TH AVE	0 - 1/8 (0.000 mi.)	D340	430
MULTNOMAH COUNTY LOT Facility ID: 12008	***433 SW NAITO PKWY***	***0 - 1/8 (0.000 mi.)***	***M343***	***431***
FRED MEYER - AUTO SH Facility ID: 6175	700 SE STARK - 122ND	0 - 1/8 (0.000 mi.)	I365	462
JACKSON FOOD STORES Facility ID: 11988	***621 SE GRAND AVE***	***0 - 1/8 (0.000 mi.)***	***Q404***	***493***
MR. CAR WASH, LLC Facility ID: 9354	***510 SE GRAND AVE***	***0 - 1/8 (0.000 mi.)***	***O410***	***498***
MESHER SUPPLY Facility ID: 1628	312 SE STARK	0 - 1/8 (0.000 mi.)	Q411	498
DEALERS SUPPLY COMPA Facility ID: 6408	***110 SE WASHINGTON***	***0 - 1/8 (0.000 mi.)***	***P428***	***517***
DOWNTOWN MOTOR POOL Facility ID: 6146	***530 SW 2ND AVE***	***0 - 1/8 (0.000 mi.)***	***R460***	***547***
BURNS BROS INC Facility ID: 7055	620 SE MARTIN LUTHER	0 - 1/8 (0.000 mi.)	Q466	554
GREYHOUND LINES INC Facility ID: 11281	550 NW 6TH AVE	0 - 1/8 (0.000 mi.)	V496	594
WAREHOUSE FACILITY	***436 NW 5TH AVE***	***0 - 1/8 (0.000 mi.)***	***V533***	***653***

Facility ID: 10588				
POWELL, VINCE O. Facility ID: 2336	226 NE GRAND	0 - 1/8 (0.000 mi.)	AF535	654
WOOD CRAFTERS LUMBER Facility ID: 9010	***212 NE 6TH AVE***	***0 - 1/8 (0.000 mi.)***	***AF538***	***655***
PORTLAND FISH CO. Facility ID: 2875	***301 NW 3RD AVE***	***0 - 1/8 (0.000 mi.)***	***AC541***	***656***
NW NATURAL GAS CO Facility ID: 10781	***311 NW 2ND AVE***	***0 - 1/8 (0.000 mi.)***	***AB553***	***665***
BROADWAY CAB COOPERA Facility ID: 2406	234 NW 1ST	0 - 1/8 (0.000 mi.)	AB565	675
PACIFIC DEVELOP. (PR Facility ID: 415	***409 NE 8TH AVE***	***0 - 1/8 (0.000 mi.)***	***AK607***	***692***
PENDLETON WOOLEN MIL Facility ID: 10746	222 NW BROADWAY	0 - 1/8 (0.000 mi.)	AD652	762
DOLLAR RENT A CAR Facility ID: 11244	132 NW BROADWAY	0 - 1/8 (0.000 mi.)	AG685	788
FAR WEST CENTER MALL Facility ID: 8833	401 SW 4TH	0 - 1/8 (0.000 mi.)	U689	789
QUAHOG INVESTMENT CO Facility ID: 9459	***714 NW GLISAN***	***0 - 1/8 (0.000 mi.)***	***V700***	***795***
BREWED HOT COFFEE, I Facility ID: 1730	***802 NE DAVIS ST***	***0 - 1/8 (0.000 mi.)***	***AI716***	***806***
ACKERLEY COMMUNITY O Facility ID: 4949	***715 NE EVERETT ST***	***0 - 1/8 (0.000 mi.)***	***AI722***	***808***
BURNSIDE BRIDGEHEAD Facility ID: 12333	123 NE 3RD AVE	0 - 1/8 (0.000 mi.)	AL768	835
WENTWORTH CHEVROLET Facility ID: 2068	***107 SE GRAND AVE***	***0 - 1/8 (0.000 mi.)***	***AF779***	***839***
URS ELECTRONICS Facility ID: 9983	123 NE 7TH AVE	0 - 1/8 (0.000 mi.)	AF788	847
ARMORY AUTOMOTIVE SV Facility ID: 2279	***100 NW 10TH AVENUE***	***0 - 1/8 (0.000 mi.)***	***AJ838***	***882***
ANDERSEN OREGON RENT Facility ID: 1515	401 NW 4TH	0 - 1/8 (0.000 mi.)	U844	888
TRAILWAYS, INC. Facility ID: 8091	500 NW BROADWAY	0 - 1/8 (0.000 mi.)	V865	899
ASA PROPERTIES - PAR Facility ID: 11176	NW 6TH & COUCH	0 - 1/8 (0.000 mi.)	AG870	902
UNOCAL 0430 Facility ID: 918	***12 SW 4TH AVE***	***0 - 1/8 (0.000 mi.)***	***N899***	***916***
SATURDAY MARKET/PARK Facility ID: 12407	25 SW 1ST AVE	0 - 1/8 (0.000 mi.)	C927	940
CITY CENTER PARKING Facility ID: 9363	***34 NW 9TH***	***0 - 1/8 (0.000 mi.)***	***AJ929***	***941***
FIRESTONE #3561 - 01	***815 W BURNSIDE ST***	***0 - 1/8 (0.000 mi.)***	***AQ936***	***943***

Facility ID: 8070				
INSTRUMENT SALES & S Facility ID: 11070	***33 NE 6TH AVE***	***0 - 1/8 (0.000 mi.)***	***AS938***	***948***
AT&T PORTLAND (ORK03 Facility ID: 6505	***819 SW OAK ST***	***0 - 1/8 (0.000 mi.)***	***A954***	***952***
CITY CENTER PARKING Facility ID: 9400	***632 SW PINE ST***	***0 - 1/8 (0.000 mi.)***	***E979***	***976***
DIAMOND PARKING INC Facility ID: 1828	***330 SW 10TH***	***0 - 1/8 (0.000 mi.)***	***A988***	***980***
USWEST - DOWNTOWN MA Facility ID: 6316	330 SW 10TH	0 - 1/8 (0.000 mi.)	A989	980
CONVENTION CENTER AU Facility ID: 12387	***419 E BURNSIDE ST***	***0 - 1/8 (0.000 mi.)***	***AP1030***	***1015***
ESTATE OF GERALDINE Facility ID: 11548	***341 SW 10TH AVE***	***0 - 1/8 (0.000 mi.)***	***A1069***	***1053***
FORMER ITAMURA PROPE Facility ID: 12541	910 E BURNSIDE ST	0 - 1/8 (0.000 mi.)	G1070	1054
FORMER BURGER KING Facility ID: 12391	707 WEST BURNSIDE ST	0 - 1/8 (0.000 mi.)	E1072	1054
POWELL'S BOOKSTORE Facility ID: 10851	1005 W BURNSIDE ST	0 - 1/8 (0.000 mi.)	AQ1098	1072
ANCHOR PROPERTIES Facility ID: 10155	810 SW OAK	0 - 1/8 (0.000 mi.)	A1122	1080
OLD TOWN 76 Facility ID: 1147	***400 W BURNSIDE ST***	***0 - 1/8 (0.000 mi.)***	***N1133***	***1086***
HARSH INVESTMENT PRO Facility ID: 7294	***915 SW STARK ST***	***0 - 1/8 (0.000 mi.)***	***A1144***	***1092***
COLISEUM FORD Facility ID: 1904	***55 NE BROADWAY***	***0 - 1/8 (0.000 mi.)***	***AO1195***	***1132***
DOWNTOWN DEVELOPERS Facility ID: 5914	***620 W BURNSIDE***	***0 - 1/8 (0.000 mi.)***	***E1200***	***1134***
BLOCK U Facility ID: 12357	625 NW HOYT STREET	WNW 0 - 1/8 (0.012 mi.)	V1259	1172
TENTH AVE OFFICE BLD Facility ID: 10936	10 NW 10TH	E 0 - 1/8 (0.014 mi.)	AN1273	1201
PACIFIC DEVELOPMENT Facility ID: 10148	537 NE IRVING ST	NE 0 - 1/8 (0.018 mi.)	Y1290	1211
E CARL SCHIEWE Facility ID: 11732	1024 NE DAVIS ST	E 0 - 1/8 (0.025 mi.)	AN1332	1232
PORTLAND MEDICAL CEN Facility ID: 10626	511 SW 10TH AVE	W 0 - 1/8 (0.030 mi.)	A1372	1282
CITY CENTER PARKING Facility ID: 9266	630 SW 3RD	SW 0 - 1/8 (0.032 mi.)	T1380	1292
CITY CENTER PARKING Facility ID: 9385	***539 SW 10TH***	***WSW 0 - 1/8 (0.044 mi.)***	***A1431***	***1341***
G HEILEMAN CO	1133 W BURNSIDE ST	W 0 - 1/8 (0.045 mi.)	AY1437	1351

Facility ID: 7017				
7TH & ALDER CARDLOCK Facility ID: 171	***635 SE 7TH***	***SE 0 - 1/8 (0.047 mi.)***	***BB1445***	***1358***
HULME, ROBERT H Facility ID: 3597	***221 SE 11TH AVE***	***E 0 - 1/8 (0.051 mi.)***	***AW1465***	***1382***
ART STEARNS TIRES WE Facility ID: 11076	***435 NW 10TH AVE***	***WNW 0 - 1/8 (0.052 mi.)***	***BA1471***	***1384***
HARMON'S U-PARK GARA Facility ID: 10005	***1111 NW DAVIS ST***	***W 0 - 1/8 (0.059 mi.)***	***AT1502***	***1443***
NORTHWEST BINDERY Facility ID: 10167	510 NW 9TH AVE	WNW 0 - 1/8 (0.061 mi.)	BA1518	1451
GERMAN FORMULA Facility ID: 4194	***100 NE 11TH AVE***	***E 0 - 1/8 (0.062 mi.)***	***AN1528***	***1458***
CITY CENTER PARKING Facility ID: 9399	1130 SW WASHINGTON	W 0 - 1/8 (0.063 mi.)	AY1541	1472
PIERRE'S FRENCH BAKE Facility ID: 7661	***1011 SE OAK ST***	***ESE 0 - 1/8 (0.064 mi.)***	***AW1543***	***1473***
THOEN TRUCK RENTALS Facility ID: 10512	***526 SE 9TH***	***ESE 0 - 1/8 (0.066 mi.)***	***BC1552***	***1479***
COLUMBIA BODY & EQUI Facility ID: 3482	123 NE OREGON ST	NNE 0 - 1/8 (0.067 mi.)	BD1556	1480
FRANZ BAKERY Facility ID: 4215	***340 NE 11TH AVE***	***ENE 0 - 1/8 (0.073 mi.)***	***BE1594***	***1505***
JACKSON TOWER Facility ID: 10348	806 SW BROADWAY	WSW 0 - 1/8 (0.077 mi.)	AV1603	1513
NEW SYSTEM LAUNDRY Facility ID: 2436	432 NE 10TH AVE	ENE 0 - 1/8 (0.077 mi.)	BE1604	1513
STAGES BUILDING Facility ID: 10976	***418 NW 11TH AVE***	***WNW 0 - 1/8 (0.082 mi.)***	***BA1642***	***1550***
LANIER BRUGH CORP Facility ID: 3191	350 NW 12TH AVE	WNW 0 - 1/8 (0.102 mi.)	BP1732	1660
BREWERY BLOCK 1 Facility ID: 12073	1207 W BURNSIDE ST	W 0 - 1/8 (0.103 mi.)	AY1737	1662
FASPEC BRITISH PARTS Facility ID: 12291	***1036 SE STARK ST***	***ESE 0 - 1/8 (0.104 mi.)***	***BC1745***	***1665***
LEWIS BROS MEATS Facility ID: 10084	***1005 SE WASHINGTON S***	***ESE 0 - 1/8 (0.104 mi.)***	***BC1760***	***1736***
OREGON SQUARE Facility ID: 10796	827 NE OREGON ST	NE 0 - 1/8 (0.113 mi.)	BO1803	1768
UNION STATION - PTLD Facility ID: 3688	***800 NW 6TH AVE***	***NW 0 - 1/8 (0.114 mi.)***	***BX1815***	***1771***
UNITED SALAD CO. (GA Facility ID: 9183	939 SE ALDER	ESE 0 - 1/8 (0.120 mi.)	BQ1853	1841
COLISEUM TIRE & SERV Facility ID: 8747	***916 NE GRAND AVE***	***NE 0 - 1/8 (0.121 mi.)***	***BH1861***	***1846***
NOR-AIR BUILDING	***933 SE 3RD ST***	***SSE 0 - 1/8 (0.123 mi.)***	***BV1885***	***1868***

EXECUTIVE SUMMARY

Facility ID: 10638

OR AST: The Aboveground Storage Tank database contains registered ASTs. The data comes from the list of ASTs reported to the Office of State Fire Marshal.

A review of the OR AST list, as provided by EDR, and dated 01/17/2019 has revealed that there are 21 OR AST sites within approximately 0.125 miles of the target property.

Equal/Higher Elevation	Address	Direction / Distance	Map ID	Page
LEVEL 3 COMMUNICATIO Facility Id: 108092	***921 SW WASHINGTON T-***	***0 - 1/8 (0.000 mi.)***	***A1***	***8***
VERIZON BUSINESS - O Facility Id: 066263	***425 SW WASHINGTON ST***	***0 - 1/8 (0.000 mi.)***	***B115***	***133***
INTEGRA TELECOM INC Facility Id: 093595	***400 SW 6TH AVE STE 5***	***0 - 1/8 (0.000 mi.)***	***J136***	***151***
LEVEL 3 COMMUNICATIO Facility Id: 121222	***520 SW 6TH AVE***	***0 - 1/8 (0.000 mi.)***	***J147***	***169***
VERIZON BUSINESS Facility Id: 020014	***707 SW WASHINGTON ST***	***0 - 1/8 (0.000 mi.)***	***E203***	***237***
WENTWORTH SUBARU Facility Id: 113529	***130 SE 7TH AVE***	***0 - 1/8 (0.000 mi.)***	***G315***	***384***
MULTNOMAH COUNTY Facility Id: 017349	***426 SW STARK ST STE***	***0 - 1/8 (0.000 mi.)***	***B323***	***394***
JACKSONS FOOD STORES Facility Id: 086600	***621 SE GRAND***	***0 - 1/8 (0.000 mi.)***	***Q409***	***495***
GREYHOUND LINES, INC Facility Id: 020243	***550 NW 6TH AVENUE AV***	***0 - 1/8 (0.000 mi.)***	***V479***	***579***
PACIFIC OUTDOOR ADVE Facility Id: 047105	***633 NE EVERETT ST***	***0 - 1/8 (0.000 mi.)***	***AF625***	***717***
WENTWORTH CHEVROLET Facility Id: 003900	***107 SE GRAND AVE***	***0 - 1/8 (0.000 mi.)***	***AF779***	***839***
FIRESTONE #3561 - 01 Facility Id: 015181	***815 W BURNSIDE ST***	***0 - 1/8 (0.000 mi.)***	***AQ936***	***943***
AT&T CORP. - ORK037 Facility Id: 016336	***819 SW OAK ST***	***0 - 1/8 (0.000 mi.)***	***A957***	***956***
LEVINE'S DRYCLEANING Facility Id: 109476	***555 SW OAK ST***	***0 - 1/8 (0.000 mi.)***	***N1089***	***1064***
CENTURYLINK Facility Id: 048383	***310 SW PARK AVE***	***0 - 1/8 (0.000 mi.)***	***A1164***	***1107***
7TH & ALDER CARDLOCK Facility Id: 043976	***635 SE 7TH***	***SE 0 - 1/8 (0.047 mi.)***	***BB1445***	***1358***
UNITED STATES BAKERY Facility Id: 048633	***329 NE 11TH ST***	***ENE 0 - 1/8 (0.057 mi.)***	***AN1498***	***1398***
OREGON AUTO SPRING S Facility Id: 015275	***920 SE STARK***	***ESE 0 - 1/8 (0.059 mi.)***	***BC1501***	***1441***
DAS	***800 NE OREGON ST***	***NE 0 - 1/8 (0.063 mi.)***	***Z1539***	***1469***

Facility Id: 017990				
TELEPORT COMMUNICATI Facility Id: 048461	***851 SW 6TH AVE***	***WSW 0 - 1/8 (0.099 mi.)***	***AV1717***	***1634***
LOUIS DREYFUS FACILI Facility Id: 086481	***900 N THUNDERBIRD WA***	***N 0 - 1/8 (0.116 mi.)***	***BY1842***	***1812***

State and tribal institutional control / engineering control registries

OR ENG CONTROLS: Engineering controls are physical measures selected or approved by the Director for the purpose of preventing or minimizing exposure to hazardous substances.Engineering controls may include, but are not limited to, fencing, capping, horizontal or vertical barriers, hydraulic controls, and alternative water supplies.

A review of the OR ENG CONTROLS list, as provided by EDR, and dated 01/01/2019 has revealed that there are 6 OR ENG CONTROLS sites within approximately 0.125 miles of the target property.

Equal/Higher Elevation	Address	Direction / Distance	Map ID	Page
SALVATION ARMY FACIL Site Id: 5555	***139 SE MARTIN LUTHER***	***0 - 1/8 (0.000 mi.)***	***D337***	***408***
OAK TOWER REDEVELOPM Site Id: 4416	***225 SW OAK ST.***	***0 - 1/8 (0.000 mi.)***	***B344***	***431***
BLOCK 15 - FORMER PO Site Id: 5755	***121 NW EVERETT ST.***	***0 - 1/8 (0.000 mi.)***	***AB647***	***744***
PDC - BLOCK 8L DOWNT Site Id: 5768	***60 NW DAVIS ST.***	***0 - 1/8 (0.000 mi.)***	***AB651***	***754***
RIVER DISTRICT BLOCK Site Id: 3102	***BLOCK BOUNDED BY NW***	***NW 0 - 1/8 (0.025 mi.)***	***V1337***	***1239***
US POSTAL SERVICE PR Site Id: 2183	***715 NW HOYT ST.***	***NW 0 - 1/8 (0.104 mi.)***	***BS1752***	***1674***

OR INST CONTROL: Sites with Engineering or Institutional Controls.

A review of the OR INST CONTROL list, as provided by EDR, and dated 01/01/2019 has revealed that there are 5 OR INST CONTROL sites within approximately 0.125 miles of the target property.

Equal/Higher Elevation	Address	Direction / Distance	Map ID	Page
OAK TOWER REDEVELOPM Site Id: 4416	***225 SW OAK ST.***	***0 - 1/8 (0.000 mi.)***	***B344***	***431***
BLOCK 15 - FORMER PO Site Id: 5755	***121 NW EVERETT ST.***	***0 - 1/8 (0.000 mi.)***	***AB647***	***744***
PDC - BLOCK 8L DOWNT Site Id: 5768	***60 NW DAVIS ST.***	***0 - 1/8 (0.000 mi.)***	***AB651***	***754***
RIVER DISTRICT BLOCK Site Id: 3102	***BLOCK BOUNDED BY NW***	***NW 0 - 1/8 (0.025 mi.)***	***V1337***	***1239***
US POSTAL SERVICE PR Site Id: 2183	***715 NW HOYT ST.***	***NW 0 - 1/8 (0.104 mi.)***	***BS1752***	***1674***

State and tribal voluntary cleanup sites

OR VCP: Responsible parties have entered into an agreement with DEQ to voluntarily address contamination associated with their property.

A review of the OR VCP list, as provided by EDR, and dated 12/31/2018 has revealed that there are 23 OR VCP sites within approximately 0.125 miles of the target property.

Equal/Higher Elevation	Address	Direction / Distance	Map ID	Page
OREGON PLATING COMPA ECS Site ID: 4925	***436 SE 6TH AVE***	***0 - 1/8 (0.000 mi.)***	***I291***	***308***
SALVATION ARMY FACIL ECS Site ID: 5555	***139 SE MARTIN LUTHER***	***0 - 1/8 (0.000 mi.)***	***D337***	***408***
OAK TOWER REDEVELOPM ECS Site ID: 4416	***225 SW OAK ST.***	***0 - 1/8 (0.000 mi.)***	***B344***	***431***
PDC BLOCK R ECS Site ID: 3103	***BLOCK BOUNDED BY NW***	***0 - 1/8 (0.000 mi.)***	***V472***	***557***
HEATING OIL TANK ECS Site ID: 5830	***510 NW 3RD AVE***	***0 - 1/8 (0.000 mi.)***	***U500***	***595***
PORTLAND GAS MANUFAC ECS Site ID: 1138	***BOUNDED BY NW EVERET***	***0 - 1/8 (0.000 mi.)***	***X525***	***635***
JOSEPH ANGEL PROPERT ECS Site ID: 3066	***303 NW PARK AVE***	***0 - 1/8 (0.000 mi.)***	***AD555***	***665***
THROWAWAY BIT CORP. ECS Site ID: 1068	***624 NE EVERETT ST.***	***0 - 1/8 (0.000 mi.)***	***AF628***	***722***
BLOCK 15 - FORMER PO ECS Site ID: 5755	***121 NW EVERETT ST.***	***0 - 1/8 (0.000 mi.)***	***AB647***	***744***
PDC - BLOCK 8L DOWNT ECS Site ID: 5768	***60 NW DAVIS ST.***	***0 - 1/8 (0.000 mi.)***	***AB651***	***754***
BLOCK 33 ECS Site ID: 6041	***125 NW 4TH AVE.***	***0 - 1/8 (0.000 mi.)***	***AC674***	***778***
BLOCK 75 ECS Site ID: 5905	***111 NE MARTIN LUTHER***	***0 - 1/8 (0.000 mi.)***	***AL903***	***918***
BLOCK 76/67 SITE ECS Site ID: 3930	***15 NE MARTIN LUTHER***	***0 - 1/8 (0.000 mi.)***	***AP913***	***929***
5 MLK ECS Site ID: 5798	***5 SE M L KING BLVD***	***0 - 1/8 (0.000 mi.)***	***F1011***	***1000***
TOWNE STORAGE PROPER ECS Site ID: 6272	***17 SE 3RD AVE***	***0 - 1/8 (0.000 mi.)***	***F1013***	***1006***
CENTRAL CITY CONCERN ECS Site ID: 5413	***707 W BURNSIDE ST***	***0 - 1/8 (0.000 mi.)***	***E1208***	***1137***
RIVER DISTRICT BLOCK ECS Site ID: 3102	***BLOCK BOUNDED BY NW***	***NW 0 - 1/8 (0.025 mi.)***	***V1337***	***1239***
SPIKES AUTO UPHOLSTE ECS Site ID: 5554	***726 SE 6TH AVE.***	***SE 0 - 1/8 (0.071 mi.)***	***BB1580***	***1492***
STAGES BUILDING ECS Site ID: 1662	***418 NW 11TH AVE***	***WNW 0 - 1/8 (0.082 mi.)***	***BA1642***	***1550***
350 NW 12TH AVENUE	***350 NW 12TH AVE.***	***WNW 0 - 1/8 (0.102 mi.)***	***BP1731***	***1657***

ECS Site ID: 5785				
US POSTAL SERVICE PR	***715 NW HOYT ST.***	***NW 0 - 1/8 (0.104 mi.)***	***BS1752***	***1674***
ECS Site ID: 2183				
UNION STATION - PTLD	***800 NW 6TH AVE***	***NW 0 - 1/8 (0.114 mi.)***	***BX1815***	***1771***
ECS Site ID: 5915				
AC HOTEL	***888 SW 3RD AVE.***	***SW 0 - 1/8 (0.118 mi.)***	***BI1848***	***1837***
ECS Site ID: 5979				

State and tribal Brownfields sites

Brownfields investigations and/or cleanups that have been conducted in Oregon.

A review of the OR BROWNFIELDS list, as provided by EDR, and dated 11/01/2018 has revealed that there are 4 OR BROWNFIELDS sites within approximately 0.125 miles of the target property.

Equal/Higher Elevation	Address	Direction / Distance	Map ID	Page
SALVATION ARMY FACIL	***139 SE MARTIN LUTHER***	***0 - 1/8 (0.000 mi.)***	***D337***	***408***
Status: Consent Decree				
envid: 5555				
JOSEPH ANGEL PROPERT	***303 NW PARK AVE***	***0 - 1/8 (0.000 mi.)***	***AD555***	***665***
Status: NO FURTHER STATE ACTION REQUIRED				
envid: 3066				
BLOCK 76/67 SITE	***15 NE MARTIN LUTHER***	***0 - 1/8 (0.000 mi.)***	***AP913***	***929***
Status: NO FURTHER STATE ACTION REQUIRED				
envid: 3930				
US POSTAL SERVICE PR	***715 NW HOYT ST.***	***NW 0 - 1/8 (0.104 mi.)***	***BS1752***	***1674***
Status: No Further Action (Conditional)				
envid: 2183				

ADDITIONAL ENVIRONMENTAL RECORDS

Local Brownfield lists

US BROWNFIELDS: The EPA's listing of Brownfields properties from the Cleanups in My Community program, which provides information on Brownfields properties for which information is reported back to EPA, as well as areas served by Brownfields grant programs.

A review of the US BROWNFIELDS list, as provided by EDR, and dated 12/17/2018 has revealed that there is 1 US BROWNFIELDS site within approximately 0.125 miles of the target property.

Equal/Higher Elevation	Address	Direction / Distance	Map ID	Page
EAST PORTLAND GAS WO	***5 SE MARTIN LUTHER K***	***0 - 1/8 (0.000 mi.)***	***AP999***	***987***
ACRES property ID: 164404				

EXECUTIVE SUMMARY

Local Lists of Landfill / Solid Waste Disposal Sites

WA SWRCY: A llisting of recycling center locations.

A review of the WA SWRCY list, as provided by EDR, and dated 10/25/2018 has revealed that there is 1 WA SWRCY site within approximately 0.125 miles of the target property.

Equal/Higher Elevation	Address	Direction / Distance	Map ID	Page
HIPPO HARDWARE AND T	1040 E. BURNSIDE ST	E 0 - 1/8 (0.036 mi.)	AN1397	1305

Local Lists of Hazardous waste / Contaminated Sites

OR CDL: The properties listed on these county pages have been declared by a law enforcement agency to be unfit for use due to meth lab and/or storage activities. The properties are considered uninhabitable until cleaned up by a state certified decontamination contractor and a certificate of fitness is issued by the Oregon Health Division.

A review of the OR CDL list, as provided by EDR, has revealed that there are 6 OR CDL sites within approximately 0.125 miles of the target property.

Equal/Higher Elevation	Address	Direction / Distance	Map ID	Page
Not reported	***125 SE OAK***	***0 - 1/8 (0.000 mi.)***	***H68***	***69***
Database: CDL 2, Date of Government Version: 10/29/2018 Facility Id: 880299 Incident Number: 880299				
Not reported	***408 SW 2ND APT #208***	***0 - 1/8 (0.000 mi.)***	***M219***	***253***
Database: CDL 2, Date of Government Version: 10/29/2018 Facility Id: 960621 Incident Number: 960621				
Not reported	***NW 4TH & FLANDERS***	***0 - 1/8 (0.000 mi.)***	***AC656***	***763***
Database: CDL 2, Date of Government Version: 10/29/2018 Facility Id: 870108 Incident Number: 870108				
HEATING OIL TANK	***800 E BURNSIDE ST***	***0 - 1/8 (0.000 mi.)***	***G1130***	***1082***
Database: CDL 2, Date of Government Version: 10/29/2018 Facility Id: 890385 Incident Number: 890385				
Not reported	***127 SW BROADWAY***	***0 - 1/8 (0.000 mi.)***	***E1136***	***1087***
Database: CDL 2, Date of Government Version: 10/29/2018 Facility Id: 910473 Incident Number: 910473				
Not reported	***629 SE MORRISON***	***SE 0 - 1/8 (0.094 mi.)***	***BK1693***	***1618***
Database: CDL 2, Date of Government Version: 10/29/2018 Facility Id: 880368 Incident Number: 880368				

EXECUTIVE SUMMARY

Records of Emergency Release Reports

HMIRS: The Hazardous Materials Incident Report System contains hazardous material spill incidents reported to the Department of Transportation. The source of this database is the U.S. EPA.

A review of the HMIRS list, as provided by EDR, and dated 03/25/2019 has revealed that there is 1 HMIRS site within approximately 0.125 miles of the target property.

Equal/Higher Elevation	Address	Direction / Distance	Map ID	Page
811 S.E. STARK STREE System ID:: 415731	811 S.E. STARK STREE	ESE 0 - 1/8 (0.009 mi.)	I1242	1161

OR SPILLS: Department of Environmental Spill Data.

A review of the OR SPILLS list, as provided by EDR, and dated 12/31/2018 has revealed that there are 80 OR SPILLS sites within approximately 0.125 miles of the target property.

Equal/Higher Elevation	Address	Direction / Distance	Map ID	Page
Not reported Facility ID: 2006-2874	406 SW OAK	0 - 1/8 (0.000 mi.)	B17	25
Not reported Facility ID: 2018-1308	111 SW NATIO PARK WA	0 - 1/8 (0.000 mi.)	C56	57
Not reported Facility ID: 2015-0241	SE OAK & SE 2ND	0 - 1/8 (0.000 mi.)	H81	86
Not reported Facility ID: 2016-3010	309 SW 3RD	0 - 1/8 (0.000 mi.)	B84	87
Not reported Facility ID: 2013-0539	SW 5TH & SW STARK	0 - 1/8 (0.000 mi.)	B119	143
Not reported Facility ID: 2001-2694	406 SE ASH ST	0 - 1/8 (0.000 mi.)	D155	178
Not reported Facility ID: 1998-3005	***110 SE 2ND***	***0 - 1/8 (0.000 mi.)***	***F191***	***230***
Not reported Facility ID: 2012-2223	424 SE 3RD AVE	0 - 1/8 (0.000 mi.)	H249	281
Not reported Facility ID: 1997-1661	421 SW 6TH AVE	0 - 1/8 (0.000 mi.)	E267	293
Not reported Facility ID: 2007-3010	437 SE M L KING BLVD	0 - 1/8 (0.000 mi.)	H270	294
OREGON PLATING COMPA Facility ID: 2007-3020	***436 SE 6TH AVE***	***0 - 1/8 (0.000 mi.)***	***I291***	***308***
Not reported Facility ID: 1997-0486	SE 2ND & STARK	0 - 1/8 (0.000 mi.)	P421	510
Not reported Facility ID: 2015-1209	ALBINA YARD (NW NAIT	0 - 1/8 (0.000 mi.)	U485	583
Not reported Facility ID: 2016-2361	600 NE GRAND AVE.	0 - 1/8 (0.000 mi.)	Y504	604
Not reported	WILLAMETTE RIVER	0 - 1/8 (0.000 mi.)	AE520	633

Facility ID: 2004-2109				
Not reported	KEVIN DUCKWORTH MEMO	0 - 1/8 (0.000 mi.)	545	659
Facility ID: 2013-0747				
Not reported	I-84 AND I-5	0 - 1/8 (0.000 mi.)	AA546	660
Facility ID: 2013-1184				
Not reported	210 NW 1ST AVE	0 - 1/8 (0.000 mi.)	AB566	675
Facility ID: 2011-0697				
PACIFIC COAST FRUIT	***201 NE 2ND AVENUE***	***0 - 1/8 (0.000 mi.)***	***AA614***	***698***
Facility ID: 2013-1289				
Not reported	I-84 EAST BOUND MP 1	0 - 1/8 (0.000 mi.)	Z635	738
Facility ID: 2001-2088				
BLOCK 15 - FORMER PO	***121 NW EVERETT ST.***	***0 - 1/8 (0.000 mi.)***	***AB647***	***744***
Facility ID: 1999-1506				
Not reported	520 NW DAVIS ST	0 - 1/8 (0.000 mi.)	AG649	753
Facility ID: 2018-1852				
Not reported	I-5 & NE GLISAN	0 - 1/8 (0.000 mi.)	W664	772
Facility ID: 2008-0978				
Not reported	141 NW 4TH	0 - 1/8 (0.000 mi.)	AC670	777
Facility ID: 2008-2986				
Not reported	200 NATO PARKWAY	0 - 1/8 (0.000 mi.)	AB673	778
Facility ID: 2012-1837				
Not reported	NEAR 121 NW EVERETT	0 - 1/8 (0.000 mi.)	AE719	807
Facility ID: 2005-1573				
Not reported	475 NW GLISAN ST	0 - 1/8 (0.000 mi.)	V817	869
Facility ID: 2004-0149				
Not reported	EVERETT AVENUE BETWE	0 - 1/8 (0.000 mi.)	AD842	887
Facility ID: 2013-1869				
Not reported	SEASIDE STP	0 - 1/8 (0.000 mi.)	AE851	892
Facility ID: 2017-2304				
Not reported	WILLAMETTE RIVER RM	0 - 1/8 (0.000 mi.)	AE852	892
Facility ID: 2017-2306				
Not reported	NEAR 121 NW EVERETT	0 - 1/8 (0.000 mi.)	AB859	895
Facility ID: 2006-2433				
Not reported	BETWEEN BURNSIDE & S	0 - 1/8 (0.000 mi.)	AE867	900
Facility ID: 2010-1250				
Not reported	301 NE 2ND AVENUE	0 - 1/8 (0.000 mi.)	AA871	902
Facility ID: 2013-2158				
Not reported	NEAR 121 NW EVERETT	0 - 1/8 (0.000 mi.)	AE874	903
Facility ID: 2007-0141				
Not reported	156 NE COUCH	0 - 1/8 (0.000 mi.)	AL924	939
Facility ID: 2000-1142				
FIRESTONE #3561 - 01	***815 W BURNSIDE ST***	***0 - 1/8 (0.000 mi.)***	***AQ936***	***943***
Facility ID: 1998-2540				
Not reported	BURNSIDE & SE 2ND ST	0 - 1/8 (0.000 mi.)	F992	985
Facility ID: 2008-2123				
Not reported	215 WEST BURNSIDE ST	0 - 1/8 (0.000 mi.)	AM1004	998

Facility ID: 2018-2484				
Not reported	SW ANKENY	0 - 1/8 (0.000 mi.)	C1086	1063
Facility ID: 2001-0603				
Not reported	WILLAMETTE RIVER	0 - 1/8 (0.000 mi.)	1087	1063
Facility ID: 2001-2743				
Not reported	SE 2ND AVENUE & ANKE	0 - 1/8 (0.000 mi.)	F1112	1077
Facility ID: 2017-1178				
Not reported	1530 NE MARTIN LUTHE	0 - 1/8 (0.000 mi.)	AP1140	1090
Facility ID: 2014-2783				
Not reported	SW ALDER ST	SSW 0 - 1/8 (0.002 mi.)	AU1214	1144
Facility ID: 2002-0740				
Not reported	WILLAMETTE RIVER	S 0 - 1/8 (0.014 mi.)	AX1266	1179
Facility ID: 2014-2641				
Not reported	WILLAMETTE RIVER NEA	N 0 - 1/8 (0.018 mi.)	AZ1302	1217
Facility ID: 2012-1560				
ODS TOWER	***601 SW 2ND STREET***	***SW 0 - 1/8 (0.021 mi.)***	***R1315***	***1222***
Facility ID: 2015-0348				
Not reported	WILLAMETTE RIVER & M	SSW 0 - 1/8 (0.021 mi.)	AX1317	1223
Facility ID: 2008-2126				
Not reported	1030 NE COUCH ST	E 0 - 1/8 (0.026 mi.)	AN1340	1256
Facility ID: 2012-1027				
Not reported	MORRISON BRIDGE	SSW 0 - 1/8 (0.028 mi.)	AX1365	1270
Facility ID: 2010-1901				
Not reported	622 SW 9TH AV	WSW 0 - 1/8 (0.028 mi.)	J1366	1271
Facility ID: 2003-2089				
Not reported	301 SE MORRISON ST	SSE 0 - 1/8 (0.034 mi.)	Q1385	1297
Facility ID: 2004-2437				
Not reported	3 T1S R1E RIVER MILE	SSW 0 - 1/8 (0.035 mi.)	AU1393	1303
Facility ID: 2011-2574				
Not reported	588 NW FRONT AVE.	NNW 0 - 1/8 (0.038 mi.)	X1405	1315
Facility ID: 2014-0630				
Not reported	750 NW HOYT ST.	WNW 0 - 1/8 (0.041 mi.)	BA1410	1326
Facility ID: 2015-1569				
Not reported	LABURN RD	SW 0 - 1/8 (0.042 mi.)	T1416	1331
Facility ID: 2001-0121				
Not reported		SW 0 - 1/8 (0.042 mi.)	T1417	1331
Facility ID: 1998-1486				
Not reported		SW 0 - 1/8 (0.042 mi.)	T1418	1332
Facility ID: 1999-0094				
Not reported	900 SE STARK ST.	ESE 0 - 1/8 (0.043 mi.)	BC1424	1337
Facility ID: 2009-2418				
Not reported	720 SE GRAND AV	SE 0 - 1/8 (0.045 mi.)	Q1439	1356
Facility ID: 2018-1197				
Not reported	750 SW BROADWAY	WSW 0 - 1/8 (0.050 mi.)	AV1457	1377
Facility ID: 2004-1494				
Not reported	STEEL BRIDGE EAST EN	N 0 - 1/8 (0.060 mi.)	AZ1514	1449

Facility ID: 2018-1598				
Not reported	7 NE LLOYD BLVD	NNE 0 - 1/8 (0.060 mi.)	BD1515	1450
Facility ID: 2018-1394				
Not reported	527 SE MORRISON ST A	SE 0 - 1/8 (0.069 mi.)	Q1571	1485
Facility ID: 1997-2650				
Not reported	NW CORNER OF STEEL B	N 0 - 1/8 (0.069 mi.)	AZ1574	1489
Facility ID: 2016-1542				
Not reported	333 NW 11TH AVE.	WNW 0 - 1/8 (0.071 mi.)	AT1587	1500
Facility ID: 2017-2065				
Not reported	680 NW FRONT ST.	NW 0 - 1/8 (0.080 mi.)	1632	1540
Facility ID: 2005-0320				
Not reported	12TH & DAVIS ST	W 0 - 1/8 (0.082 mi.)	AT1638	1549
Facility ID: 2016-2624				
Not reported	SW YAMHILL & SW PARK	WSW 0 - 1/8 (0.086 mi.)	BF1655	1573
Facility ID: 2001-0594				
Not reported	729 NE OREGON ST	NE 0 - 1/8 (0.090 mi.)	BO1670	1596
Facility ID: 2004-2131				
Not reported	606 SE 9TH AVENUE/AN	ESE 0 - 1/8 (0.092 mi.)	BQ1682	1615
Facility ID: 2000-2023				
Not reported	110 NE 12TH ST.	E 0 - 1/8 (0.103 mi.)	BM1734	1661
Facility ID: 2014-1243				
US POSTAL SERVICE PR	***715 NW HOYT ST.***	***NW 0 - 1/8 (0.104 mi.)***	***BS1752***	***1674***
Facility ID: 2014-2776				
Not reported	SE BELMONT & SE GRAN	SE 0 - 1/8 (0.112 mi.)	BK1794	1763
Facility ID: 1999-1910				
UNION STATION - PTLD	***800 NW 6TH AVE***	***NW 0 - 1/8 (0.114 mi.)***	***BX1815***	***1771***
Facility ID: 2012-0399				
Facility ID: 2008-0157				
Facility ID: 2016-0168				
Facility ID: 2007-0675				
Not reported	900 N. THUNDERBIRD W	N 0 - 1/8 (0.116 mi.)	BY1841	1811
Facility ID: 2016-0229				
LOUIS DREYFUS FACILI	***900 N THUNDERBIRD WA***	***N 0 - 1/8 (0.116 mi.)***	***BY1842***	***1812***
Facility ID: 2016-0228				
Facility ID: 2018-2782				
Not reported	7TH TAYLOR SW	WSW 0 - 1/8 (0.119 mi.)	BW1850	1840
Facility ID: 1999-0376				
Not reported	WILLAMETTE RIVER 300	NNW 0 - 1/8 (0.121 mi.)	1866	1848
Facility ID: 2016-1696				
Not reported	920 SW 6TH AVE	WSW 0 - 1/8 (0.122 mi.)	BW1871	1850
Facility ID: 1997-0131				
Not reported	840 SW NAITO PARKWAY	SSW 0 - 1/8 (0.122 mi.)	1881	1863
Facility ID: 2018-2273				

EXECUTIVE SUMMARY

OR HAZMAT: The Oregon HAZMAT Database contains Fire Department response to spills as reported by Oregon State Fire Marshall's Office.

A review of the OR HAZMAT list, as provided by EDR, and dated 09/05/2018 has revealed that there are 54 OR HAZMAT sites within approximately 0.125 miles of the target property.

Equal/Higher Elevation	Address	Direction / Distance	Map ID	Page
Not reported Facility Id: 880128	729 SW ALDER	0 - 1/8 (0.000 mi.)	A3	11
Not reported Facility Id: 890143	123 SE 2ND	0 - 1/8 (0.000 mi.)	F14	20
Not reported Facility Id: 870056	719 SW ADLER	0 - 1/8 (0.000 mi.)	J64	66
Not reported Facility Id: 880299	***125 SE OAK***	***0 - 1/8 (0.000 mi.)***	***H68***	***69***
HEATING OIL TANK Facility Id: 990306	***234 SE 7TH***	***0 - 1/8 (0.000 mi.)***	***G72***	***75***
Not reported Facility Id: 930224	333 SW 1ST	0 - 1/8 (0.000 mi.)	M77	83
Not reported Facility Id: 010219	500 SW STARK	0 - 1/8 (0.000 mi.)	B143	164
Not reported Facility Id: 870152	235 SW 1ST AVE	0 - 1/8 (0.000 mi.)	L179	192
Not reported Facility Id: 980306	***110 SE 2ND***	***0 - 1/8 (0.000 mi.)***	***F191***	***230***
Not reported Facility Id: 880070	415 SW 2ND	0 - 1/8 (0.000 mi.)	B211	244
Not reported Facility Id: 960621	***408 SW 2ND APT #208***	***0 - 1/8 (0.000 mi.)***	***M219***	***253***
Not reported Facility Id: 890379	WASHINGTON & BROADWA	0 - 1/8 (0.000 mi.)	E311	380
Not reported Facility Id: 930487	519 SW PARK	0 - 1/8 (0.000 mi.)	A347	441
Not reported Facility Id: 010326	326 SW BROADWAY	0 - 1/8 (0.000 mi.)	E377	471
Not reported Facility Id: 920274 Facility Id: 910397	231 SE ALDER	0 - 1/8 (0.000 mi.)	Q393	482
Not reported Facility Id: 920423	109 SE ALDER	0 - 1/8 (0.000 mi.)	S401	490
Not reported Facility Id: 880040	SE WATER ST & ALDER	0 - 1/8 (0.000 mi.)	S464	551
Not reported Facility Id: 950036 Facility Id: 060073	511 NW BROADWAY	0 - 1/8 (0.000 mi.)	V490	585
Not reported Facility Id: 990364	500 NW NAITO PKWY	0 - 1/8 (0.000 mi.)	U507	610
Not reported	216 NW 3RD AVE	0 - 1/8 (0.000 mi.)	AC517	630

Facility Id: 090112				
PACIFIC COAST FRUIT	***201 NE 2ND AVENUE***	***0 - 1/8 (0.000 mi.)***	***AA614***	***698***
Facility Id: 920277				
Not reported	***NW 4TH & FLANDERS***	***0 - 1/8 (0.000 mi.)***	***AC656***	***763***
Facility Id: 870108				
Not reported	121 NW FLANDERS	0 - 1/8 (0.000 mi.)	U794	851
Facility Id: 990293				
Not reported	301 NW 3RD AVE	0 - 1/8 (0.000 mi.)	AC797	855
Facility Id: 880361				
Not reported	100 SW 5TH	0 - 1/8 (0.000 mi.)	N967	969
Facility Id: 890074				
Not reported	1-405 @ 1ST AVE	0 - 1/8 (0.000 mi.)	AR1032	1017
Facility Id: 870124				
Not reported	949 E BURNSIDE	0 - 1/8 (0.000 mi.)	AN1055	1039
Facility Id: 920032				
Facility Id: 920031				
LEVINE'S DRYCLEANING	***555 SW OAK ST***	***0 - 1/8 (0.000 mi.)***	***N1089***	***1064***
Facility Id: 010327				
HEATING OIL TANK	***800 E BURNSIDE ST***	***0 - 1/8 (0.000 mi.)***	***G1130***	***1082***
Facility Id: 890385				
Not reported	***127 SW BROADWAY***	***0 - 1/8 (0.000 mi.)***	***E1136***	***1087***
Facility Id: 910473				
Not reported	W BURNSIDE & NW 11TH	W 0 - 1/8 (0.015 mi.)	AY1276	1201
Facility Id: 930261				
Not reported	777 NE MLK BLVD	NE 0 - 1/8 (0.027 mi.)	Y1360	1267
Facility Id: 980175				
Not reported	***511 SW 10TH AVE***	***W 0 - 1/8 (0.030 mi.)***	***A1374***	***1284***
Facility Id: 990104				
Not reported	701 SW 6TH	WSW 0 - 1/8 (0.041 mi.)	AV1414	1328
Facility Id: 900331				
Not reported	815 SE WASHINGTON	ESE 0 - 1/8 (0.048 mi.)	BB1452	1373
Facility Id: 940429				
Not reported	725 SW PARK	WSW 0 - 1/8 (0.051 mi.)	BF1462	1378
Facility Id: 880127				
Not reported	050 NE OREGON	NNE 0 - 1/8 (0.061 mi.)	BD1524	1454
Facility Id: 890164				
Not reported	714 NE OREGON STREET	NE 0 - 1/8 (0.063 mi.)	Z1536	1463
Facility Id: 040165				
Not reported	527 SE MORRISON #303	SE 0 - 1/8 (0.069 mi.)	Q1572	1486
Facility Id: 970437				
Not reported	801 SE ALDER	SE 0 - 1/8 (0.071 mi.)	BB1584	1496
Facility Id: 890076				
Not reported	SE GRAND & MORRISON	SE 0 - 1/8 (0.086 mi.)	BK1660	1576
Facility Id: 880267				
Facility Id: 880141				
Not reported	614 SW 11TH AVE	WSW 0 - 1/8 (0.087 mi.)	BG1662	1581
Facility Id: 930112				

Facility Id: 960638				
Not reported Facility Id: 890277	409 SW 12TH	W 0 - 1/8 (0.089 mi.)	AY1668	1592
Not reported Facility Id: 020069	1210 NW COUCH	W 0 - 1/8 (0.091 mi.)	AY1673	1605
Not reported Facility Id: 870129	606 SE 9TH AVE	ESE 0 - 1/8 (0.092 mi.)	BQ1681	1612
Not reported Facility Id: 890233 Facility Id: 880368	***629 SE MORRISON***	***SE 0 - 1/8 (0.094 mi.)***	***BK1693***	***1618***
Not reported Facility Id: 930053	21ST SE BELMONT	SSE 0 - 1/8 (0.098 mi.)	BJ1706	1627
Not reported Facility Id: HM07-14-0045	715 NW HOYT ST	NW 0 - 1/8 (0.104 mi.)	BS1750	1666
US POSTAL SERVICE PR Facility Id: 910090 Facility Id: 880339 Facility Id: 870350	***715 NW HOYT ST.***	***NW 0 - 1/8 (0.104 mi.)***	***BS1752***	***1674***
HEATING OIL TANK Facility Id: 930049	***630 NW 10TH***	***WNW 0 - 1/8 (0.105 mi.)***	***BT1763***	***1737***
NORTHWEST ICE LLC Facility Id: 880073	***1227 NW DAVIS***	***W 0 - 1/8 (0.107 mi.)***	***BP1771***	***1742***
Not reported Facility Id: 990262	SE BELMONT & GRAND	SE 0 - 1/8 (0.112 mi.)	BK1793	1760
Not reported Facility Id: 890297	619 SW 11TH	WSW 0 - 1/8 (0.116 mi.)	BG1834	1803
RAPID TRANSFER Facility Id: 930328	***907 NW IRVING***	***WNW 0 - 1/8 (0.123 mi.)***	***BT1884***	***1864***

OR SPILLS 90: Spills 90 includes those spill and release records available exclusively from FirstSearch databases. Typically, they may include chemical, oil and/or hazardous substance spills recorded after 1990. Duplicate records that are already included in EDR incident and release records are not included in Spills 90.

A review of the OR SPILLS 90 list, as provided by EDR, and dated 05/01/2006 has revealed that there are 10 OR SPILLS 90 sites within approximately 0.125 miles of the target property.

Equal/Higher Elevation	Address	Direction / Distance	Map ID	Page
PAN NOBLE Status: NOT REPORTED Site Id: 2162	421 SW 6TH	0 - 1/8 (0.000 mi.)	J60	64
RESP. CO.: MCCORMICK Status: NOT REPORTED Site Id: FM:02-291-870166	235 SW 1SR AVE	0 - 1/8 (0.000 mi.)	L320	391
Not reported Status: NOT REPORTED Site Id: 516930	5TH TO 6TH AT ALDER	0 - 1/8 (0.000 mi.)	K324	397
Not reported	5TH TO 6TH AT ALDER	0 - 1/8 (0.000 mi.)	K325	397

Status: NOT REPORTED Site Id: 3376				
Not reported Status: NOT REPORTED Site Id: 1759	SE 2ND & STARK	0 - 1/8 (0.000 mi.)	P423	511
Not reported Status: NOT REPORTED Site Id: 3194	815 W. BURNSIDE	0 - 1/8 (0.000 mi.)	AQ909	928
VESSEL OWNER Status: NOT REPORTED Site Id: 1326	1 MILE DOWNSTREAM FR	0 - 1/8 (0.000 mi.)	AM1105	1075
JAKE S GRILL Status: NOT REPORTED Site Id: 2007	10TH & SW ALDER	WSW 0 - 1/8 (0.044 mi.)	A1428	1340
CLIFFORD HOTEL Status: NOT REPORTED Site Id: 2532	527 SE MORRISON # 30	SE 0 - 1/8 (0.069 mi.)	Q1573	1489
PACIFIC POWER AND LG Status: NOT REPORTED Site Id: 1662	920 SW 6TH AVE	WSW 0 - 1/8 (0.122 mi.)	BW1873	1853

Other Ascertainable Records

RCRA NonGen / NLR: RCRAInfo is EPA's comprehensive information system, providing access to data supporting the Resource Conservation and Recovery Act (RCRA) of 1976 and the Hazardous and Solid Waste Amendments (HSWA) of 1984. The database includes selective information on sites which generate, transport, store, treat and/or dispose of hazardous waste as defined by the Resource Conservation and Recovery Act (RCRA). Non-Generators do not presently generate hazardous waste.

A review of the RCRA NonGen / NLR list, as provided by EDR, and dated 03/25/2019 has revealed that there are 136 RCRA NonGen / NLR sites within approximately 0.125 miles of the target property.

Equal/Higher Elevation	Address	Direction / Distance	Map ID	Page
PHOTOCRAFT INC EPA ID:: ORQ000003558	***320 SW STARK ST STE***	***0 - 1/8 (0.000 mi.)***	***B9***	***16***
PT CABLE PORTLAND GO EPA ID:: ORQ000022715	921 SW WASHINGTON ST	0 - 1/8 (0.000 mi.)	A20	26
DONLEY TRUST ABANDON EPA ID:: ORQ000024326	340 SE 7TH AVE	0 - 1/8 (0.000 mi.)	I21	28
PITTOCK BLOCK OFFICE EPA ID:: ORQ000010066	921 SW WASHINGTON ST	0 - 1/8 (0.000 mi.)	A29	32
CONCEPT ENTERTAINMEN EPA ID:: ORQ000015164	***133 SW 2ND AVE STE 2***	***0 - 1/8 (0.000 mi.)***	***L44***	***45***
CENTRIC ELEVATOR COR EPA ID:: ORQ000010504	***340 SE 6TH AVE***	***0 - 1/8 (0.000 mi.)***	***D49***	***51***
GREILING BROS LEATHE EPA ID:: ORQ000001339	***431 SW 5TH AVE***	***0 - 1/8 (0.000 mi.)***	***B55***	***55***
CAMERA WORLD	***421 SW 6TH AVE BASEM***	***0 - 1/8 (0.000 mi.)***	***J59***	***62***

EPA ID:: ORQ000014787				
STASTNYBRUN ARCHITEC EPA ID:: ORQ000009514	***813 SW ALDER ST STE***	***0 - 1/8 (0.000 mi.)***	***A70***	***72***
USDA FS PACIFIC NW R EPA ID:: OR5122300093	***333 SW 1ST AVE***	***0 - 1/8 (0.000 mi.)***	***M75***	***79***
JOYFUL NOISE CHILDCA EPA ID:: ORQ000014316	***333 SOUTHWEST 1ST AV***	***0 - 1/8 (0.000 mi.)***	***M76***	***81***
UNITED PACIFIC CONTR EPA ID:: ORD047632872	425 SW 9TH AVE	0 - 1/8 (0.000 mi.)	A99	100
HOUSING AUTHORITY OF EPA ID:: ORQ000008854	***135 SW ASH ST***	***0 - 1/8 (0.000 mi.)***	***C111***	***127***
BROADWAY & WASHINGTO EPA ID:: ORQ000003574	***601 SW ALDER ST***	***0 - 1/8 (0.000 mi.)***	***J112***	***128***
FAR WEST CENTER EPA ID:: ORQ000021055	***425 SW WASHINGTON ST***	***0 - 1/8 (0.000 mi.)***	***B114***	***131***
MULTNOMAH CO MCCOY EPA ID:: ORQ000000927	***426 SW STARK ST***	***0 - 1/8 (0.000 mi.)***	***B118***	***142***
OR MARITIME MUSEUM S EPA ID:: ORQ000027968	115 SW ASH ST STE 40	0 - 1/8 (0.000 mi.)	C120	144
VITALITY LABS INC EPA ID:: ORD980509822	***232 SE OAK ST***	***0 - 1/8 (0.000 mi.)***	***H138***	***157***
PLAZA FIFTH AVENUE P EPA ID:: ORR000001677	***521 SW 5TH AVE***	***0 - 1/8 (0.000 mi.)***	***K146***	***167***
BIKE N HIKE EPA ID:: ORQ000020461	***400 SE GRAND AVE***	***0 - 1/8 (0.000 mi.)***	***O160***	***179***
NASH FELIX A ESTATE EPA ID:: ORD987201845	***408 SE 6***	***0 - 1/8 (0.000 mi.)***	***I162***	***182***
FEDERAL DIST CO INC EPA ID:: ORQ000006643	205 SE MARTIN LUTHER	0 - 1/8 (0.000 mi.)	D175	189
HILLS DESIGN GROUP EPA ID:: ORQ000000570	812 SW WASHINGTON ST	0 - 1/8 (0.000 mi.)	A181	211
E I S EPA ID:: ORD982655169	***215 SE GRANDVIEW***	***0 - 1/8 (0.000 mi.)***	***D209***	***242***
MOUNT HOOD RAILWAY C EPA ID:: ORD000773978	921 SW WASHINGTON ST	0 - 1/8 (0.000 mi.)	A210	243
WASTEXPRESS EPA ID:: ORQ000004812	***408 SW 2ND AVE STE 3***	***0 - 1/8 (0.000 mi.)***	***M218***	***251***
IMPERIAL GARAGE EPA ID:: ORQ000006007	***210 SW 4TH AVE***	***0 - 1/8 (0.000 mi.)***	***B250***	***281***
USWCOM PORTLAND CAP EPA ID:: ORT420011652	735 SW STARK ST	0 - 1/8 (0.000 mi.)	A251	283
NORTHWEST ENVIRONMEN EPA ID:: ORD987173507	***522 SW 5TH AVE***	***0 - 1/8 (0.000 mi.)***	***K261***	***288***
GEORGE COOPER DBA MI EPA ID:: ORQ000009910	***521 SW ALDER ST***	***0 - 1/8 (0.000 mi.)***	***J263***	***290***
OREGON PLATING COMPA	***436 SE 6TH AVE***	***0 - 1/8 (0.000 mi.)***	***I291***	***308***

EXECUTIVE SUMMARY

EPA ID:: ORD000407841				
EAST SIDE AUTO BODY EPA ID:: ORD027720622	***639 SE STARK ST***	***0 - 1/8 (0.000 mi.)***	***I293***	***369***
TAYLOR MADE LABEL CO EPA ID:: ORD106550353	***537 SE STARK***	***0 - 1/8 (0.000 mi.)***	***O305***	***375***
FAR WEST CENTER EPA ID:: ORQ000012815	***404 SW STARK ST***	***0 - 1/8 (0.000 mi.)***	***B308***	***378***
400 SIXTH AVE BLDG EPA ID:: ORD068787860	400 SW 6TH AVE STE 1	0 - 1/8 (0.000 mi.)	J316	389
SALVATION ARMY THE A EPA ID:: ORQ000019315	***139 SE MLK JR BLVD***	***0 - 1/8 (0.000 mi.)***	***D349***	***446***
USACE PORTLAND DIST EPA ID:: OR4210800047	***319 SW PINE ST***	***0 - 1/8 (0.000 mi.)***	***L351***	***454***
WEST COAST BENSON HO EPA ID:: ORQ000011825	309 SW BROADWAY	0 - 1/8 (0.000 mi.)	E368	463
KENNEDY RESTORATION EPA ID:: OR0001021351	***315 SE 7TH AVE***	***0 - 1/8 (0.000 mi.)***	***D369***	***465***
BOORA ARCHITECTS INC EPA ID:: ORQ000014514	***720 SW WASHINGTON ST***	***0 - 1/8 (0.000 mi.)***	***A371***	***468***
QWEST EPA ID:: ORQ000024595	421 SW OAK ST	0 - 1/8 (0.000 mi.)	N385	477
NASH FELIX A ESTATE EPA ID:: ORD987201852	***536 SE 6TH AVE***	***0 - 1/8 (0.000 mi.)***	***O386***	***479***
SOUTHEASTERN PUBLIC EPA ID:: OR0001014927	***68 SE WASHINGTON ST***	***0 - 1/8 (0.000 mi.)***	***S426***	***512***
MR CAR WASH EPA ID:: ORD987195062	***510 SE GRAND AVE***	***0 - 1/8 (0.000 mi.)***	***O427***	***514***
WILLOW CLASSIC WOODW EPA ID:: ORQ000007419	***107 SE WASHINGTON ST***	***0 - 1/8 (0.000 mi.)***	***P433***	***521***
MEIER & FRANK EPA ID:: ORD007908783	***621 SW 5TH AVE***	***0 - 1/8 (0.000 mi.)***	***K435***	***523***
WEBFOOT FERTILIZER EPA ID:: ORD027763028	***201 SE WASHINGTON ST***	***0 - 1/8 (0.000 mi.)***	***P438***	***527***
DEALERS SUPPLY CO1 EPA ID:: ORQ000032175	110 SE WASHINGTON ST	0 - 1/8 (0.000 mi.)	P447	531
USDOT US CUSTOMS SVC EPA ID:: OR0000595603	***511 NW BROADWAY RM 3***	***0 - 1/8 (0.000 mi.)***	***V471***	***556***
BOXER NORTHWEST CO EPA ID:: ORQ000022384	438 NW BROADWAY	0 - 1/8 (0.000 mi.)	V530	648
CENTRAL CITY PAINTIN EPA ID:: ORQ000019547	***301 NW EVERETT ST***	***0 - 1/8 (0.000 mi.)***	***AC543***	***657***
NORTHWEST NATURAL GA EPA ID:: OR0000202788	***220 NW 2ND AVE***	***0 - 1/8 (0.000 mi.)***	***AB593***	***684***
REED - HARRIS EPA ID:: ORD046267829	***925 NE EVERETT ST***	***0 - 1/8 (0.000 mi.)***	***AI604***	***690***
NW NATURAL GAS FORME	***904 SE DIVISION***	***0 - 1/8 (0.000 mi.)***	***AB623***	***715***

EPA ID:: ORD987191632				
VENERABLE PROPERTIES EPA ID:: ORQ000015230	***322 NW 5TH AVE STE 3***	***0 - 1/8 (0.000 mi.)***	***AH640***	***740***
NORTHWEST NATURAL GA EPA ID:: ORD987184942	***311 NORTHWEST 2ND AV***	***0 - 1/8 (0.000 mi.)***	***AB666***	***773***
SMITH CFI EPA ID:: ORR000000976	135 NW PARK AVE	0 - 1/8 (0.000 mi.)	AJ676	781
BARGAINS GALORE EPA ID:: ORQ000006825	***532 NE DAVIS ST***	***0 - 1/8 (0.000 mi.)***	***AF679***	***784***
EVERETT STREET AUTOW EPA ID:: ORSTATE08756	509 NW EVERETT ST	0 - 1/8 (0.000 mi.)	AG690	789
SCHULTZ WACK WEIR IN EPA ID:: ORD009055708	***124 NORTHWEST 9TH***	***0 - 1/8 (0.000 mi.)***	***AJ693***	***791***
CRAFTSMAN LITHOPLATE EPA ID:: ORD041265398	***120 NW 9TH AVE***	***0 - 1/8 (0.000 mi.)***	***AJ701***	***796***
CAPTAINS NAUTICAL SU EPA ID:: ORQ000009704	***138 NW 10TH AVE***	***0 - 1/8 (0.000 mi.)***	***AJ702***	***797***
ARRAS INC EPA ID:: ORQ000005777	738 NE DAVIS ST	0 - 1/8 (0.000 mi.)	AI712	802
KILHAM STATIONERY EPA ID:: ORD009059759	***134 NW 8TH AVE***	***0 - 1/8 (0.000 mi.)***	***AJ727***	***810***
PORTLAND PORT OF ADM EPA ID:: ORQ000015115	***121 NW EVERETT ST***	***0 - 1/8 (0.000 mi.)***	***AB790***	***848***
FORMER PACIFIC METAL EPA ID:: ORQ000021469	***303 NW PARK AVE***	***0 - 1/8 (0.000 mi.)***	***AD803***	***861***
ROYAL PALM HOTEL EPA ID:: ORQ000004242	***310 NORTHWEST FLANDE***	***0 - 1/8 (0.000 mi.)***	***AC810***	***865***
TRADE LITHO INC EPA ID:: ORD009021502	***102 NW 9TH AVE***	***0 - 1/8 (0.000 mi.)***	***AJ828***	***872***
JIM FISHER MAZDA - P EPA ID:: ORD071822985	***106 NE GRAND AVE***	***0 - 1/8 (0.000 mi.)***	***AF829***	***873***
LORENTZ BRUUN CONSTR EPA ID:: ORQ000031282	116 NE 6TH AVE	0 - 1/8 (0.000 mi.)	AF831	876
ARMORY AUTOMOTIVE SV EPA ID:: ORD027706944	***100 NW 10TH AVENUE***	***0 - 1/8 (0.000 mi.)***	***AJ838***	***882***
CENTRAL CITY CONCERN EPA ID:: ORQ000021717	412 NW 5TH AVE	0 - 1/8 (0.000 mi.)	AH841	885
LIGHTING SPECIALTIES EPA ID:: ORD009621327	***78 NW COUCH ST***	***0 - 1/8 (0.000 mi.)***	***AB848***	***889***
PROTEMP ASSOCIATES I EPA ID:: ORQ000014225	***807 NE COUCH ST***	***0 - 1/8 (0.000 mi.)***	***AI849***	***890***
THROWAWAY BIT CORP EPA ID:: ORD009031295	***624 NE EVERETT ST***	***0 - 1/8 (0.000 mi.)***	***AF861***	***896***
USWCOM UTILITY HOLE EPA ID:: ORQ000001644	INTR NW PARK AVE & C	0 - 1/8 (0.000 mi.)	AJ879	904
OREGON PRINTING PLAT	31 NW 9TH AVE	0 - 1/8 (0.000 mi.)	AJ894	914

EPA ID:: ORD096252168				
8 NW 8TH BLDG EPA ID:: ORQ000022954	***8 NW 8TH AVE***	***0 - 1/8 (0.000 mi.)***	***AO1002***	***996***
CITY RUBBER STAMP CO EPA ID:: ORQ000011437	***733 SW OAK ST***	***0 - 1/8 (0.000 mi.)***	***E1012***	***1004***
SALVATION ARMY THE EPA ID:: ORQ000003202	***134 W BURNSIDE***	***0 - 1/8 (0.000 mi.)***	***AR1031***	***1016***
OREGON ENGRAVING & R EPA ID:: ORD009026220	***31 NW 9TH AVE***	***0 - 1/8 (0.000 mi.)***	***AJ1047***	***1033***
SWISS CLEANERS EPA ID:: ORSTATE07790	717 E BURNSIDE ST	0 - 1/8 (0.000 mi.)	AS1048	1036
PACIFIC APPLIANCE EPA ID:: ORD063439111	***835 E BURNSIDE ST***	***0 - 1/8 (0.000 mi.)***	***AN1051***	***1037***
ASH CREEK PRESS INC EPA ID:: ORQ000012765	***33 NW 9TH AVE***	***0 - 1/8 (0.000 mi.)***	***AJ1074***	***1055***
UNOCAL SS 5451 EPA ID:: ORD987199437	***15 NE UNION***	***0 - 1/8 (0.000 mi.)***	***AP1085***	***1060***
ALLIANCE TIRE INC EPA ID:: ORD026163436	***333 SW 10TH AVE***	***0 - 1/8 (0.000 mi.)***	***A1104***	***1073***
HARSH INVESTMENT PRO EPA ID:: ORD987175882	***915 SW STARK ST***	***0 - 1/8 (0.000 mi.)***	***A1144***	***1092***
FABRIC ART INC EPA ID:: ORD987193133	***532 SE ANKENY***	***0 - 1/8 (0.000 mi.)***	***D1150***	***1096***
USWCOM PORTLAND CAP EPA ID:: ORT420010449	310 SW PARK AVE	0 - 1/8 (0.000 mi.)	A1163	1105
GOLDSMITH CO THE EPA ID:: ORQ000018762	***20 NW 5TH AVE***	***0 - 1/8 (0.000 mi.)***	***AM1172***	***1118***
INDUSTRIAL FINISHES EPA ID:: ORD044895894	***111 NE MARTIN LUTHER***	***0 - 1/8 (0.000 mi.)***	***AL1178***	***1126***
R WAGNER CO EPA ID:: ORD987191152	***205 NW 10TH AVE***	***W 0 - 1/8 (0.002 mi.)***	***AT1213***	***1141***
PEACOCK CLEANERS EPA ID:: ORSTATE06336	***1020 SW STARK***	***W 0 - 1/8 (0.002 mi.)***	***A1215***	***1144***
ELECTRONICS RECYCLIN EPA ID:: ORQ000023949	100 SE ALDER ST	SSE 0 - 1/8 (0.005 mi.)	S1223	1147
FOCUS PHOTOGRAPHY EPA ID:: ORR000001404	SW MORRISON ST & SW	SSW 0 - 1/8 (0.005 mi.)	R1225	1149
HYDRAULIC OUTFITTERS EPA ID:: ORD987187226	***213 NW 10TH***	***W 0 - 1/8 (0.006 mi.)***	***AT1229***	***1151***
PACIFIC COLOR PLATE EPA ID:: ORQ000012260	425 SE 9TH AVE	ESE 0 - 1/8 (0.007 mi.)	I1234	1154
WATERLEAF ARCHITECTU EPA ID:: ORQ000016212	***621 SW MORRISON ST S***	***WSW 0 - 1/8 (0.008 mi.)***	***J1238***	***1156***
SRG PARTNERSHIP PC EPA ID:: OR0000148684	***621 SW MORRISON STE***	***WSW 0 - 1/8 (0.008 mi.)***	***J1240***	***1158***
TYLER REFRIGERATION	***128 SE ALDER ST***	***SSE 0 - 1/8 (0.010 mi.)***	***S1246***	***1163***

EPA ID:: ORD029125838				
JOHNSTONE SUPPLY POR EPA ID:: ORQ000006445	***1010 SE ASH ST***	***E 0 - 1/8 (0.010 mi.)***	***AW1247***	***1164***
RIVER CITY BICYCLES EPA ID:: ORQ000013870	706 SE MARTIN LUTHER	SE 0 - 1/8 (0.013 mi.)	Q1265	1178
JIM STEVENS AUTO BOD EPA ID:: ORD987174034	***1029 NW DAVIS***	***W 0 - 1/8 (0.016 mi.)***	***AT1279***	***1205***
CONVENTION CENTER NI EPA ID:: ORD987173119	***537 NE IRVING ST***	***NE 0 - 1/8 (0.018 mi.)***	***Y1291***	***1211***
C SCHIEWE & ASSOCIAT EPA ID:: ORR000000893	***1024 NE DAVIS ST***	***E 0 - 1/8 (0.025 mi.)***	***AN1333***	***1232***
METRO OREGON CONVENT EPA ID:: ORD982653123	***777 NE MLK JR BLVD***	***NE 0 - 1/8 (0.027 mi.)***	***Y1355***	***1261***
FUJI PHOTO FILM OREG EPA ID:: ORD987174679	***777 NE MARTIN LUTHER***	***NE 0 - 1/8 (0.027 mi.)***	***Y1358***	***1264***
PORTLAND ENDODONTIC EPA ID:: ORQ000017509	***511 SW 10TH AVE STE***	***W 0 - 1/8 (0.030 mi.)***	***A1373***	***1282***
PORTLAND MEDICAL CEN EPA ID:: ORD987192168	511 SW 10TH AVE	W 0 - 1/8 (0.030 mi.)	A1376	1288
BRESSIE CO EPA ID:: OR0000991679	***922 SE OAK ST***	***ESE 0 - 1/8 (0.031 mi.)***	***BC1378***	***1289***
DAVID EMMITE PHOTOGR EPA ID:: ORQ000017525	***615 SE ALDER STE 300***	***SE 0 - 1/8 (0.038 mi.)***	***BB1402***	***1311***
OREGON CONVENTION CT EPA ID:: OR0000364521	***777 M L KING JR BLVD***	***NE 0 - 1/8 (0.040 mi.)***	***Y1408***	***1323***
WENTWORTH & IRWIN IN EPA ID:: ORD009023961	***123 NE OREGON ST***	***NNE 0 - 1/8 (0.041 mi.)***	***BD1412***	***1326***
FLANDERS VENTURE LLC EPA ID:: ORQ000035644	***1010 NW FLANDERS ST***	***WNW 0 - 1/8 (0.042 mi.)***	***AT1420***	***1332***
ROUSE PORTLAND INC P EPA ID:: ORQ000008706	***750 SW 4TH***	***SW 0 - 1/8 (0.044 mi.)***	***T1425***	***1337***
BLITZ-WEINHARD BREWE EPA ID:: ORD097004642	***1133 W BURNSIDE ST***	***W 0 - 1/8 (0.045 mi.)***	***AY1436***	***1349***
FLETCHER FARR AYOTTE EPA ID:: ORQ000011304	***708 SW 3RD AVE STE 2***	***SW 0 - 1/8 (0.056 mi.)***	***T1494***	***1395***
ZIBA DESIGN EPA ID:: ORQ000007179	***334 NW 11TH AVE***	***WNW 0 - 1/8 (0.059 mi.)***	***AT1511***	***1446***
PREM GRP, INC HENRY EPA ID:: ORQ000025891	1120 NW COUCH ST #55	W 0 - 1/8 (0.061 mi.)	AT1521	1452
OREGON BOARD OF PHAR EPA ID:: ORQ000006940	***800 NE OREGON ST NO***	***NE 0 - 1/8 (0.063 mi.)***	***Z1538***	***1467***
G H GOVERNOR HOTEL EPA ID:: ORQ000001396	***611 SW 10TH AVE***	***WSW 0 - 1/8 (0.064 mi.)***	***BG1545***	***1474***
M E G METALS CO EPA ID:: ORD084427301	***520 SW YAMHILL ST -***	***WSW 0 - 1/8 (0.070 mi.)***	***AV1577***	***1490***
CITIZENS GRAPHIC ART	***709 SE 7TH AVE***	***SE 0 - 1/8 (0.076 mi.)***	***BB1601***	***1510***

EPA ID:: ORD987191681				
OREGON MEDICAL SYSTE EPA ID:: ORQ000010058	***521 SW 11TH AVE STE***	***W 0 - 1/8 (0.078 mi.)***	***BG1609***	***1521***
DILORETO ARCHITECTS EPA ID:: ORQ000015180	***525 NE OREGON ST STE***	***NE 0 - 1/8 (0.078 mi.)***	***BH1615***	***1524***
PIONEER PLACE REDEVE EPA ID:: ORQ000004101	SW 3RD & YAMHILL	SW 0 - 1/8 (0.080 mi.)	BI1626	1533
WEST AUTO PARTS AND EPA ID:: ORD027763325	***1131 NW EVERETT***	***WNW 0 - 1/8 (0.081 mi.)***	***AT1633***	***1541***
ASSOCIATED HOSE PROD EPA ID:: ORD008934242	***801 SOUTHEAST ALDER***	***SE 0 - 1/8 (0.088 mi.)***	***BB1663***	***1587***
WHITE POWDER EPA ID:: ORQ000020651	***729 NE OREGON ST BLO***	***NE 0 - 1/8 (0.090 mi.)***	***BO1669***	***1594***
BULLIVANT HOUSER BAI EPA ID:: ORR000000661	***888 SW 5TH AVENUE SU***	***SW 0 - 1/8 (0.092 mi.)***	***BI1676***	***1609***
SPEED PRINT INC EPA ID:: ORD045777232	***1210 SW WASHINGTON S***	***W 0 - 1/8 (0.108 mi.)***	***BU1776***	***1746***
SETYP EPA ID:: ORD048986228	***1214 SW WASHINGTON S***	***W 0 - 1/8 (0.109 mi.)***	***BU1781***	***1748***
ROSENBAUM PLAZA EPA ID:: ORQ000000547	***1218 SW WASHINGTON***	***W 0 - 1/8 (0.112 mi.)***	***BU1795***	***1763***
AMTRAK EPA ID:: ORSTATE06584	800 NW 6TH AVE	NW 0 - 1/8 (0.114 mi.)	BX1825	1793
HICKS CHATTEN ENGRAV EPA ID:: ORD009032350	***415 NW 11TH***	***WNW 0 - 1/8 (0.120 mi.)***	***BP1857***	***1842***
PACIFIC POWER & LIGH EPA ID:: ORD007909013	***920 SOUTHWEST 6TH AV***	***WSW 0 - 1/8 (0.122 mi.)***	***BW1872***	***1850***

EPA WATCH LIST: EPA maintains a "Watch List" to facilitate dialogue between EPA, state and local environmental agencies on enforcement matters relating to facilities with alleged violations identified as either significant or high priority. Being on the Watch List does not mean that the facility has actually violated the law only that an investigation by EPA or a state or local environmental agency has led those organizations to allege that an unproven violation has in fact occurred. Being on the Watch List does not represent a higher level of concern regarding the alleged violations that were detected, but instead indicates cases requiring additional dialogue between EPA, state and local agencies - primarily because of the length of time the alleged violation has gone unaddressed or unresolved.

A review of the EPA WATCH LIST list, as provided by EDR, and dated 08/30/2013 has revealed that there is 1 EPA WATCH LIST site within approximately 0.125 miles of the target property.

Equal/Higher Elevation	Address	Direction / Distance	Map ID	Page
OREGON PLATING COMPA Facility ID: ORD000407841	***436 SE 6TH AVE***	***0 - 1/8 (0.000 mi.)***	***I291***	***308***

EXECUTIVE SUMMARY

TSCA: The Toxic Substances Control Act identifies manufacturers and importers of chemical substances included on the TSCA Chemical Substance Inventory list. It includes data on the production volume of these substances by plant site. The United States Environmental Protection Agency has no current plan to update and/or re-issue this database.

A review of the TSCA list, as provided by EDR, and dated 12/31/2016 has revealed that there are 4 TSCA sites within approximately 0.125 miles of the target property.

Equal/Higher Elevation	Address	Direction / Distance	Map ID	Page
NW NATURAL Chemical Number: 68410639	220 NW SECOND AVENUE	0 - 1/8 (0.000 mi.)	AB524	635
NW NATURAL Chemical Number: 68410639	220 NW SECOND AVE.	0 - 1/8 (0.000 mi.)	AB544	659
NORTHWEST NATURAL GA Chemical Number: 68410639	220 NW 2ND AVE	0 - 1/8 (0.000 mi.)	AB624	717
NORTHWEST NATURAL GA Chemical Number: 68410639	220 NW SECOND AVE	0 - 1/8 (0.000 mi.)	AB762	825

SSTS: Section 7 of the Federal Insecticide, Fungicide and Rodenticide Act, as amended (92 Stat. 829) requires all registered pesticide-producing establishments to submit a report to the Environmental Protection Agency by March 1st each year. Each establishment must report the types and amounts of pesticides, active ingredients and devices being produced, and those having been produced and sold or distributed in the past year.

A review of the SSTS list, as provided by EDR, and dated 12/31/2009 has revealed that there is 1 SSTS site within approximately 0.125 miles of the target property.

Equal/Higher Elevation	Address	Direction / Distance	Map ID	Page
WEBFOOT FERTILIZER C Registration Number:: 007923OR 001	201 SE WASHINGTON ST	0 - 1/8 (0.000 mi.)	P461	549

RMP: When Congress passed the Clean Air Act Amendments of 1990, it required EPA to publish regulations and guidance for chemical accident prevention at facilities using extremely hazardous substances. The Risk Management Program Rule (RMP Rule) was written to implement Section 112(r) of these amendments. The rule, which built upon existing industry codes and standards, requires companies of all sizes that use certain flammable and toxic substances to develop a Risk Management Program, which includes a(n): Hazard assessment that details the potential effects of an accidental release, an accident history of the last five years, and an evaluation of worst-case and alternative accidental releases; Prevention program that includes safety precautions and maintenance, monitoring, and employee training measures; and Emergency response program that spells out emergency health care, employee training measures and procedures for informing the public and response agencies (e.g the fire department) should an accident occur.

A review of the RMP list, as provided by EDR, and dated 04/25/2019 has revealed that there is 1 RMP site within approximately 0.125 miles of the target property.

Equal/Higher Elevation	Address	Direction / Distance	Map ID	Page
THE STROH BREWERY CO	1133 WEST BURNSIDE S	W 0 - 1/8 (0.045 mi.)	AY1432	1342

EXECUTIVE SUMMARY

ICIS: The Integrated Compliance Information System (ICIS) supports the information needs of the national enforcement and compliance program as well as the unique needs of the National Pollutant Discharge Elimination System (NPDES) program.

A review of the ICIS list, as provided by EDR, and dated 11/18/2016 has revealed that there are 4 ICIS sites within approximately 0.125 miles of the target property.

Equal/Higher Elevation	Address	Direction / Distance	Map ID	Page
APOLLO PET SUPPLY CO FRS ID:: 110011630066	***216 SE WASHINGTON ST***	***0 - 1/8 (0.000 mi.)***	***P414***	***499***
MR CAR WASH FRS ID:: 110004804506	***510 SE GRAND AVE***	***0 - 1/8 (0.000 mi.)***	***O427***	***514***
NORTHWEST NATURAL GA FRS ID:: 110004773594	***220 NW 2ND AVE***	***0 - 1/8 (0.000 mi.)***	***AB593***	***684***
PENDLETON FLOUR MILL FRS ID:: 110024285691	***811 SW NAITO PARKWAY***	***SSW 0 - 1/8 (0.115 mi.)***	***BL1833***	***1802***

FTTS: FTTS tracks administrative cases and pesticide enforcement actions and compliance activities related to FIFRA, TSCA and EPCRA (Emergency Planning and Community Right-to-Know Act) over the previous five years. To maintain currency, EDR contacts the Agency on a quarterly basis.

A review of the FTTS list, as provided by EDR, has revealed that there are 8 FTTS sites within approximately 0.125 miles of the target property.

Equal/Higher Elevation	Address	Direction / Distance	Map ID	Page
MEIER & FRANK Database: FTTS INSP, Date of Government Version: 04/09/2009	621 SW 5TH AV	0 - 1/8 (0.000 mi.)	K391	482
APOLLO PET SUPPLY Database: FTTS INSP, Date of Government Version: 04/09/2009	***216 E WASHINGTON ST***	***0 - 1/8 (0.000 mi.)***	***P397***	***488***
WEBFOOT FERTILIZER C Database: FTTS INSP, Date of Government Version: 04/09/2009	201 SE WASHINGTON ST	0 - 1/8 (0.000 mi.)	P436	526
APOLLO PET SUPPLY CO Database: FTTS INSP, Date of Government Version: 04/09/2009	***216 SE WASHINGTON ST***	***0 - 1/8 (0.000 mi.)***	***P456***	***541***
APOLLO PET SUPPLY Database: FTTS INSP, Date of Government Version: 04/09/2009	***216 E WASHINGTON ST***	***0 - 1/8 (0.000 mi.)***	***P458***	***542***
NORTHWEST NATURAL GA Database: FTTS INSP, Date of Government Version: 04/09/2009	***220 N.W. SECOND AVEN***	***0 - 1/8 (0.000 mi.)***	***AB663***	***771***
EMERSON SCHOOL Database: FTTS INSP, Date of Government Version: 04/09/2009	***105 NW PARK***	***0 - 1/8 (0.000 mi.)***	***AJ806***	***864***
OREGON PRINTING PLAT Database: FTTS INSP, Date of Government Version: 04/09/2009	***31 NW 9TH AVE***	***0 - 1/8 (0.000 mi.)***	***AJ1041***	***1031***

MLTS: The Material Licensing Tracking System is maintained by the Nuclear Regulatory Commission and contains a list fo approximately 8,100 sites which possess or use radioactive materials and are subject to NRC licensing requirements.

A review of the MLTS list, as provided by EDR, and dated 08/30/2016 has revealed that there are 2

MLTS sites within approximately 0.125 miles of the target property.

Equal/Higher Elevation	Address	Direction / Distance	Map ID	Page
ENERGY, DEPARTMENT O License Number:: 36-19375-01	P. O. BOX 3621	WNW 0 - 1/8 (0.014 mi.)	V1267	1180
PACIFIC POWER & LIGH License Number:: 36-15657-01	920 S. W. SIXTH AVEN	WSW 0 - 1/8 (0.122 mi.)	BW1874	1853

HIST FTTS: A complete administrative case listing from the FIFRA/TSCA Tracking System (FTTS) for all ten EPA regions. The information was obtained from the National Compliance Database (NCDB). NCDB supports the implementation of FIFRA (Federal Insecticide, Fungicide, and Rodenticide Act) and TSCA (Toxic Substances Control Act). Some EPA regions are now closing out records. Because of that, and the fact that some EPA regions are not providing EPA Headquarters with updated records, it was decided to create a HIST FTTS database. It included records that may not be included in the newer FTTS database updates. This database is no longer updated.

A review of the HIST FTTS list, as provided by EDR, has revealed that there are 8 HIST FTTS sites within approximately 0.125 miles of the target property.

Equal/Higher Elevation	Address	Direction / Distance	Map ID	Page
APOLLO PET SUPPLY Database: HIST FTTS INSP, Date of Government Version: 10/19/2006	***216 E WASHINGTON ST***	***0 - 1/8 (0.000 mi.)***	***P397***	***488***
MEIER & FRANK Database: HIST FTTS INSP, Date of Government Version: 10/19/2006	621 SW 5TH AV	0 - 1/8 (0.000 mi.)	K420	510
WEBFOOT FERTILIZER C Database: HIST FTTS INSP, Date of Government Version: 10/19/2006	201 SE WASHINGTON ST	0 - 1/8 (0.000 mi.)	P443	530
APOLLO PET SUPPLY CO Database: HIST FTTS INSP, Date of Government Version: 10/19/2006	***216 SE WASHINGTON ST***	***0 - 1/8 (0.000 mi.)***	***P456***	***541***
APOLLO PET SUPPLY Database: HIST FTTS INSP, Date of Government Version: 10/19/2006	***216 E WASHINGTON ST***	***0 - 1/8 (0.000 mi.)***	***P458***	***542***
NORTHWEST NATURAL GA Database: HIST FTTS INSP, Date of Government Version: 10/19/2006	***220 N.W. SECOND AVEN***	***0 - 1/8 (0.000 mi.)***	***AB663***	***771***
EMERSON SCHOOL Database: HIST FTTS INSP, Date of Government Version: 10/19/2006	***105 NW PARK***	***0 - 1/8 (0.000 mi.)***	***AJ806***	***864***
OREGON PRINTING PLAT Database: HIST FTTS INSP, Date of Government Version: 10/19/2006	***31 NW 9TH AVE***	***0 - 1/8 (0.000 mi.)***	***AJ1041***	***1031***

LEAD SMELTERS: A listing of former lead smelter site locations.

A review of the LEAD SMELTERS list, as provided by EDR, has revealed that there is 1 LEAD SMELTERS site within approximately 0.125 miles of the target property.

Equal/Higher Elevation	Address	Direction / Distance	Map ID	Page
PACIFIC METAL CO. OR Database: LEAD SMELTER 2, Date of Government Version: 04/05/2001 Site number:: 464	303 NW PARK	0 - 1/8 (0.000 mi.)	AD675	781

EXECUTIVE SUMMARY

FINDS: The Facility Index System contains both facility information and "pointers" to other sources of information that contain more detail. These include: RCRIS; Permit Compliance System (PCS); Aerometric Information Retrieval System (AIRS); FATES (FIFRA [Federal Insecticide Fungicide Rodenticide Act] and TSCA Enforcement System, FTTS [FIFRA/TSCA Tracking System]; CERCLIS; DOCKET (Enforcement Docket used to manage and track information on civil judicial enforcement cases for all environmental statutes); Federal Underground Injection Control (FURS); Federal Reporting Data System (FRDS); Surface Impoundments (SIA); TSCA Chemicals in Commerce Information System (CICS); PADS; RCRA-J (medical waste transporters/disposers); TRIS; and TSCA. The source of this database is the U.S. EPA/NTIS.

A review of the FINDS list, as provided by EDR, and dated 02/15/2019 has revealed that there are 373 FINDS sites within approximately 0.125 miles of the target property.

Equal/Higher Elevation	Address	Direction / Distance	Map ID	Page
ENGINE-1 Registry ID:: 110014234854	55 SW ASH ST	0 - 1/8 (0.000 mi.)	C5	14
PHOTOCRAFT INC Registry ID:: 110004811348	***320 SW STARK ST STE***	***0 - 1/8 (0.000 mi.)***	***B9***	***16***
GRAPHIC ARTS SUPPLY Registry ID:: 110004810704	***122 SE 8TH AVE***	***0 - 1/8 (0.000 mi.)***	***G15***	***22***
DONLEY TRUST ABANDON Registry ID:: 110070345829 Registry ID:: 110070298977 Registry ID:: 110070320034 Registry ID:: 110022435783	***340 SE 7TH AVE***	***0 - 1/8 (0.000 mi.)***	***I22***	***29***
BAXTER, DAN Registry ID:: 110014308454 Registry ID:: 110070321903	201 SE OAK ST	0 - 1/8 (0.000 mi.)	H31	34
KARL J KLEIN INC DBA Registry ID:: 110004821408	***511 SW WASHINGTON ST***	***0 - 1/8 (0.000 mi.)***	***K35***	***35***
IMAGE CONTROL SYSTEM Registry ID:: 110014114993	310 SE 6TH AVE	0 - 1/8 (0.000 mi.)	D36	38
ALCO INVESTMENT COMP Registry ID:: 110014186889	***921 SW WASHINGTON ST***	***0 - 1/8 (0.000 mi.)***	***A41***	***40***
CONCEPT ENTERTAINMEN Registry ID:: 110004820551	***133 SW 2ND AVE STE 2***	***0 - 1/8 (0.000 mi.)***	***L44***	***45***
CENTRIC ELEVATOR COR Registry ID:: 110004816735	***340 SE 6TH AVE***	***0 - 1/8 (0.000 mi.)***	***D49***	***51***
GREILING BROS LEATHE Registry ID:: 110004809583	***431 SW 5TH AVE***	***0 - 1/8 (0.000 mi.)***	***B55***	***55***
CAMERA WORLD RITZ CA Registry ID:: 110004810964	***400 SW 6TH AVE STREE***	***0 - 1/8 (0.000 mi.)***	***J57***	***58***
CHURCH OF SCIENTOLOG Registry ID:: 110055418757	***320 SW OAK ST***	***0 - 1/8 (0.000 mi.)***	***B58***	***60***
CAMERA WORLD Registry ID:: 110004820249	***421 SW 6TH AVE BASEM***	***0 - 1/8 (0.000 mi.)***	***J59***	***62***
ROSE TOWN BEVERAGES Registry ID:: 110070277578	550 SW WASHINGTON ST	0 - 1/8 (0.000 mi.)	J67	69
STASTNYBRUN ARCHITEC Registry ID:: 110004815923	***813 SW ALDER ST STE***	***0 - 1/8 (0.000 mi.)***	***A70***	***72***
USDA FS PACIFIC NW R	***333 SW 1ST AVE***	***0 - 1/8 (0.000 mi.)***	***M75***	***79***

Registry ID:: 110004776494				
JOYFUL NOISE CHILDCA	***333 SOUTHWEST 1ST AV***	***0 - 1/8 (0.000 mi.)***	***M76***	***81***
Registry ID:: 110006854653				
JOHN HANCOCK MUTUAL	***400 SOUTHWEST 6TH AV***	***0 - 1/8 (0.000 mi.)***	***J92***	***94***
Registry ID:: 110014276933				
SALVATION ARMY THE A	***139 SE MLK JR BLVD***	***0 - 1/8 (0.000 mi.)***	***D104***	***108***
Registry ID:: 110043859919				
REFRIGERATION SUPPLI	740 SE OAK STREET	0 - 1/8 (0.000 mi.)	I106	109
Registry ID:: 110014064911				
HOUSING AUTHORITY OF	***135 SW ASH ST***	***0 - 1/8 (0.000 mi.)***	***C111***	***127***
Registry ID:: 110004815344				
BROADWAY & WASHINGTO	***601 SW ALDER ST***	***0 - 1/8 (0.000 mi.)***	***J112***	***128***
Registry ID:: 110004811366				
FAR WEST CENTER	***425 SW WASHINGTON ST***	***0 - 1/8 (0.000 mi.)***	***B114***	***131***
Registry ID:: 110013299224				
MULTNOMAH CO MCCOY	***426 SW STARK ST***	***0 - 1/8 (0.000 mi.)***	***B118***	***142***
Registry ID:: 110004809244				
MOUNT HOOD RAILWAY C	***921 SW WASHINGTON ST***	***0 - 1/8 (0.000 mi.)***	***A122***	***145***
Registry ID:: 110044948527				
BENSON HOTEL	***309 SOUTHWEST BROADW***	***0 - 1/8 (0.000 mi.)***	***E123***	***146***
Registry ID:: 110004817869				
SALVATION ARMY REHAB	139 SE M L KING BLVD	0 - 1/8 (0.000 mi.)	D128	148
Registry ID:: 110012257299				
PRODUCE ROW CAFE	204 SE OAK ST	0 - 1/8 (0.000 mi.)	H130	149
Registry ID:: 110037801670				
VITALITY LABS INC	***232 SE OAK ST***	***0 - 1/8 (0.000 mi.)***	***H138***	***157***
Registry ID:: 110004789649				
OAK TOWER REDEVELOPM	209 SW 3RD AVE	0 - 1/8 (0.000 mi.)	B140	158
Registry ID:: 110037790469				
WENTWORTH CHEVROLET	***107 SE GRAND AVE***	***0 - 1/8 (0.000 mi.)***	***D142***	***159***
Registry ID:: 110004779758				
V W VOLCHOK	438 SE UNION	0 - 1/8 (0.000 mi.)	D144	166
Registry ID:: 110014143275				
PLAZA FIFTH AVENUE P	***521 SW 5TH AVE***	***0 - 1/8 (0.000 mi.)***	***K146***	***167***
Registry ID:: 110004822050				
PT CABLE PORTLAND GO	***921 SW WASHINGTON ST***	***0 - 1/8 (0.000 mi.)***	***A148***	***173***
Registry ID:: 110070323557				
Registry ID:: 110021016755				
PARAMOUNT SUPPLY	***232 SE 8TH AVE***	***0 - 1/8 (0.000 mi.)***	***G149***	***174***
Registry ID:: 110004815086				
BIKE N HIKE	***400 SE GRAND AVE***	***0 - 1/8 (0.000 mi.)***	***O160***	***179***
Registry ID:: 110012566641				
REACH COMMUNITY DEVE	400 SE GRAND AVE	0 - 1/8 (0.000 mi.)	O161	181
Registry ID:: 110016621912				
NASH FELIX A ESTATE	***408 SE 6***	***0 - 1/8 (0.000 mi.)***	***I162***	***182***
Registry ID:: 110004807978				
ASA PROPERTIES	319 SW WASHINGTON ST	0 - 1/8 (0.000 mi.)	B168	185

EXECUTIVE SUMMARY

Registry ID:: 110014225944				
SOUTH CORRIDOR PROJE Registry ID:: 110037819812	NW 5TH & 6TH AVE. JA	0 - 1/8 (0.000 mi.)	E178	192
HILLS & ASSOCIATES Registry ID:: 110004808968	***812 SW WASHINGTON ST***	***0 - 1/8 (0.000 mi.)***	***A184***	***214***
A-N-T TIRE & WHEEL Registry ID:: 110014072412	437 SE UNION AVE	0 - 1/8 (0.000 mi.)	H188	229
PACIFIC STATIONARY H Registry ID:: 110014267658	413 SW SECOND AVE	0 - 1/8 (0.000 mi.)	B195	235
CENTRAL FIRE STATION Registry ID:: 110020804343	55 SW ASH	0 - 1/8 (0.000 mi.)	C205	241
E I S Registry ID:: 110004794633	***215 SE GRANDVIEW***	***0 - 1/8 (0.000 mi.)***	***D209***	***242***
RITE AID 5345 Registry ID:: 110045987161	***622 SW ALDER ST***	***0 - 1/8 (0.000 mi.)***	***J216***	***248***
WASTEXPRESS Registry ID:: 110004812285	***408 SW 2ND AVE STE 3***	***0 - 1/8 (0.000 mi.)***	***M218***	***251***
MIRACLE THEATER HOT Registry ID:: 110014296555	425 SE 6TH	0 - 1/8 (0.000 mi.)	O221	256
MILLER PAINT CO Registry ID:: 110004803142	***317 SE GRAND***	***0 - 1/8 (0.000 mi.)***	***D228***	***261***
NU WAY PRINTING CO Registry ID:: 110004778296	***306 SE 8TH AVE***	***0 - 1/8 (0.000 mi.)***	***G234***	***272***
FIFTH AND WASHINGTON Registry ID:: 110016643202	404 SW STARK ST	0 - 1/8 (0.000 mi.)	B237	275
USWCOM PORTLAND CAP Registry ID:: 110016651121	***735 SW STARK ST***	***0 - 1/8 (0.000 mi.)***	***A242***	***279***
IMPERIAL GARAGE Registry ID:: 110014146209	200 - 218 SW 4TH AVE	0 - 1/8 (0.000 mi.)	N247	280
PHOTOGRAPHIC IMAGE G Registry ID:: 110014074508	240 SW 1ST AVE	0 - 1/8 (0.000 mi.)	L248	281
IMPERIAL GARAGE Registry ID:: 110004813266	***210 SW 4TH AVE***	***0 - 1/8 (0.000 mi.)***	***B250***	***281***
EWING, BRIANNA Registry ID:: 110014111200	820 SE SANDY BLVD	0 - 1/8 (0.000 mi.)	I256	287
NORTHWEST ENVIRONMEN Registry ID:: 110044949009	***522 SW 5TH AVE***	***0 - 1/8 (0.000 mi.)***	***K261***	***288***
GEORGE COOPER DBA MI Registry ID:: 110004816272	***521 SW ALDER ST***	***0 - 1/8 (0.000 mi.)***	***J263***	***290***
ASSOCIATED HOSE Registry ID:: 110014265133	237 SE MLK JR. BLVD	0 - 1/8 (0.000 mi.)	D265	293
BROAD SPECTRUM ELECT Registry ID:: 110014210530	424 SE GRAND AVE	0 - 1/8 (0.000 mi.)	O278	302
HENNINGSEN COLD STOR Registry ID:: 110014230607	87 SE STARK ST	0 - 1/8 (0.000 mi.)	P283	304
CITY CENTER PARKING	326 SW 2ND	0 - 1/8 (0.000 mi.)	L285	305

Registry ID:: 110014078639				
CVS PHARMACY #11280 Registry ID:: 110070244868	538 SW 4TH AVENUE	0 - 1/8 (0.000 mi.)	B289	308
OREGON PLATING COMPA Registry ID:: 110002368884	***436 SE 6TH AVE***	***0 - 1/8 (0.000 mi.)***	***I291***	***308***
EAST SIDE AUTO BODY Registry ID:: 110004781424	***639 SE STARK ST***	***0 - 1/8 (0.000 mi.)***	***I293***	***369***
ALPINE FOOD DISTRIBU Registry ID:: 110042117483	205 SE STARK ST	0 - 1/8 (0.000 mi.)	P297	373
TAYLOR MADE LABEL CO Registry ID:: 110004788294	***537 SE STARK***	***0 - 1/8 (0.000 mi.)***	***O305***	***375***
FAR WEST CENTER Registry ID:: 110004818653	***404 SW STARK ST***	***0 - 1/8 (0.000 mi.)***	***B308***	***378***
VOLUNTEERS OF AMERIC Registry ID:: 110014312430	234 SE 7TH	0 - 1/8 (0.000 mi.)	G312	382
OR MARITIME MUSEUM - Registry ID:: 110039076264	***115 SW ASH ST STE 40***	***0 - 1/8 (0.000 mi.)***	***C330***	***403***
DIAMOND PARKING LOT Registry ID:: 110014062450	434 SW 2ND AVENUE	0 - 1/8 (0.000 mi.)	M333	404
MULTNOMAH COUNTY LOT Registry ID:: 110014091259	433 SW NAITO PKWY	0 - 1/8 (0.000 mi.)	M342	430
REMTECH INC TRANSPOR Registry ID:: 110063969709	***400 SW SIXTH AVE, 60***	***0 - 1/8 (0.000 mi.)***	***J345***	***441***
USACE PORTLAND DIST Registry ID:: 110004776421	***319 SW PINE ST***	***0 - 1/8 (0.000 mi.)***	***L351***	***454***
GOFORTH, P HOT Registry ID:: 110014267532	***538 SE ASH***	***0 - 1/8 (0.000 mi.)***	***D352***	***456***
POLICE BLOCK - PINE Registry ID:: 110014143925	222 SW PINE ST	0 - 1/8 (0.000 mi.)	L355	459
MILLER PAINT COMPANY Registry ID:: 110018496233	***407 SE PINE ST***	***0 - 1/8 (0.000 mi.)***	***D361***	***461***
KENNEDY RESTORATION Registry ID:: 110004775761	***315 SE 7TH AVE***	***0 - 1/8 (0.000 mi.)***	***D369***	***465***
BOORA ARCHITECTS INC Registry ID:: 110004820052	***720 SW WASHINGTON ST***	***0 - 1/8 (0.000 mi.)***	***A371***	***468***
POSTAL BUILDING Registry ID:: 110020802443	510 SW 3RD	0 - 1/8 (0.000 mi.)	B372	469
FEDERAL DIST COMPANY Registry ID:: 110004813710	***205 SE MARTIN LUTHER***	***0 - 1/8 (0.000 mi.)***	***D373***	***470***
SMITH BLOCK Registry ID:: 110037819885	111 SW NAITO PKWY	0 - 1/8 (0.000 mi.)	C381	475
WENTWORTH CHEVROLET Registry ID:: 110014111273	210 SE 6TH AVE	0 - 1/8 (0.000 mi.)	D383	476
QWEST Registry ID:: 110022816746	***421 SW OAK ST***	***0 - 1/8 (0.000 mi.)***	***N384***	***476***
NASH FELIX A ESTATE	***536 SE 6TH AVE***	***0 - 1/8 (0.000 mi.)***	***O386***	***479***

Registry ID:: 110070309103 Registry ID:: 110004807987				
PREFERRED RESTAURANT Registry ID:: 110037792430	600 SE STARK ST	0 - 1/8 (0.000 mi.)	O400	490
Not reported Registry ID:: 110020802372	600 SW 4TH PORTLAND	0 - 1/8 (0.000 mi.)	T406	494
SHELL OIL PRODUCTS, Registry ID:: 110014092873	621 SE GRAND AVE	0 - 1/8 (0.000 mi.)	Q413	499
APOLLO PET SUPPLY CO Registry ID:: 110011630066	***216 SE WASHINGTON ST***	***0 - 1/8 (0.000 mi.)***	***P414***	***499***
SMART GLASS Registry ID:: 110037815228	626 SE STARK ST	0 - 1/8 (0.000 mi.)	I424	511
SOUTHEASTERN PUBLIC Registry ID:: 110000816706	***68 SE WASHINGTON ST***	***0 - 1/8 (0.000 mi.)***	***S426***	***512***
MR CAR WASH Registry ID:: 110004804506	***510 SE GRAND AVE***	***0 - 1/8 (0.000 mi.)***	***O427***	***514***
DEALERS SUPPLY COMPA Registry ID:: 110070348013 Registry ID:: 110014080751	***110 SE WASHINGTON ST***	***0 - 1/8 (0.000 mi.)***	***P429***	***519***
AMATO BROTHERS ENTER Registry ID:: 110014223367	515 SE MLK	0 - 1/8 (0.000 mi.)	Q432	520
WILLOW CLASSIC WOODW Registry ID:: 110004814283	***107 SE WASHINGTON ST***	***0 - 1/8 (0.000 mi.)***	***P433***	***521***
MEIER & FRANK Registry ID:: 110070344037 Registry ID:: 110004778170	***621 SW 5TH AVE***	***0 - 1/8 (0.000 mi.)***	***K435***	***523***
BURNS BROS INC Registry ID:: 110014077514	620 SE MARTIN LUTHER	0 - 1/8 (0.000 mi.)	Q437	526
WEBFOOT FERTILIZER Registry ID:: 110004781736	***201 SE WASHINGTON ST***	***0 - 1/8 (0.000 mi.)***	***P438***	***527***
WINKS HARDWARE Registry ID:: 110014216142	201 SE WASHINGTON ST	0 - 1/8 (0.000 mi.)	P439	528
DOWNTOWN MOTOR POOL Registry ID:: 110014082740	530 SW 2ND AVE	0 - 1/8 (0.000 mi.)	R442	529
NEWBERRY'S Registry ID:: 110020863617	SW 4TH & ALDER	0 - 1/8 (0.000 mi.)	K451	534
BEAK CONSULTANTS INC Registry ID:: 110004804025	***317 SW ALDER ST STE***	***0 - 1/8 (0.000 mi.)***	***B453***	***534***
OLD FIRE STATION Registry ID:: 110042137764	510 NW 3RD AVE	0 - 1/8 (0.000 mi.)	U469	555
PDC BLOCK R Registry ID:: 110014145255	BOUNDED BY HOYT, GLI	0 - 1/8 (0.000 mi.)	V470	555
USDOT US CUSTOMS SVC Registry ID:: 110004774600	***511 NW BROADWAY RM 3***	***0 - 1/8 (0.000 mi.)***	***V471***	***556***
BEAVER HOTEL Registry ID:: 110014246468	506 NW 5TH AVE	0 - 1/8 (0.000 mi.)	V475	577
FED BLDG	511 NW BROADWAY, POR	0 - 1/8 (0.000 mi.)	V482	582

Registry ID:: 110020980090				
TRI-MET DIST. OF OR Registry ID:: 110043554515	***STEEL BRDG AT WILLAM***	***0 - 1/8 (0.000 mi.)***	***X483***	***582***
METRO Registry ID:: 110069572206	***607 NE GRAND AVE***	***0 - 1/8 (0.000 mi.)***	***Y494***	***591***
METRO REGIONAL CENTE Registry ID:: 110014091570	***600 NORTHEAST GRAND***	***0 - 1/8 (0.000 mi.)***	***Y495***	***591***
NW HOYT PROPERTY Registry ID:: 110037788935	320 NW HOYT ST	0 - 1/8 (0.000 mi.)	U499	595
GREYHOUND LINES INC Registry ID:: 110014066562	550 NW 6TH AVE	0 - 1/8 (0.000 mi.)	V501	601
CONSOLIDATED FREIGHT Registry ID:: 110037730943	321 NW GLISAN	0 - 1/8 (0.000 mi.)	U508	612
GRAND AVENUE FLORIST Registry ID:: 110014106813	505 NE GRAND AVE	0 - 1/8 (0.000 mi.)	Y509	613
OLD TOWN PARKING/HEL Registry ID:: 110014270742	***33 NW DAVIS ST***	***0 - 1/8 (0.000 mi.)***	***AB514***	***615***
PORTLAND FISH CO. Registry ID:: 110014106920	301 NW 3RD AVE	0 - 1/8 (0.000 mi.)	AC529	647
WOOD CRAFTERS LUMBER Registry ID:: 110014128871	212 NE 6TH AVE	0 - 1/8 (0.000 mi.)	AF536	654
CENTRAL CITY PAINTIN Registry ID:: 110012256815	***301 NW EVERETT ST***	***0 - 1/8 (0.000 mi.)***	***AC543***	***657***
PESTICIDE SPILL, I-5 Registry ID:: 110014303663	***I-5 & I-84 INTERCHAN***	***0 - 1/8 (0.000 mi.)***	***AA547***	***660***
JOSEPH ANGEL PROPERT Registry ID:: 110014146076	***303 NW PARK AVE***	***0 - 1/8 (0.000 mi.)***	***AD555***	***665***
ARTISAN CENTER Registry ID:: 110014149475	733 NW EVERETT ST	0 - 1/8 (0.000 mi.)	AD557	672
TIMOTHY HOLMES PHOTO Registry ID:: 110014265124	217 NE 8TH	0 - 1/8 (0.000 mi.)	AI561	673
FOSTER APTS LIMITED Registry ID:: 110014089967	219 NW DAVIS	0 - 1/8 (0.000 mi.)	AB569	677
BOXER NW BUILDING Registry ID:: 110037723032	438 NW BROADWAY	0 - 1/8 (0.000 mi.)	V573	678
DAISY KINGDOM HOT Registry ID:: 110014304519	207 NW PARK AVE	0 - 1/8 (0.000 mi.)	AJ580	680
GABRIEL COMMERCIAL P Registry ID:: 110014169434	203 NE GRAND AVE	0 - 1/8 (0.000 mi.)	AF587	682
NORTHWEST NATURAL GA Registry ID:: 110004773594	***220 NW 2ND AVE***	***0 - 1/8 (0.000 mi.)***	***AB593***	***684***
WAREHOUSE FACILITY Registry ID:: 110014143284	436 NW 5TH AVE	0 - 1/8 (0.000 mi.)	V598	688
REED - HARRIS Registry ID:: 110004782977	***925 NE EVERETT ST***	***0 - 1/8 (0.000 mi.)***	***AI604***	***690***
LAVILLE, C HOT	337 NW 3RD AVE	0 - 1/8 (0.000 mi.)	AC606	692

Registry ID:: 110014208204				
PACIFIC COAST FRUIT Registry ID:: 110014283140	***201 NE 2ND AVENUE***	***0 - 1/8 (0.000 mi.)***	***AA613***	***698***
317717286 - PORTLAND Registry ID:: 110070305364	205 NE MLK BLVD	0 - 1/8 (0.000 mi.)	AF617	705
NW NATURAL GAS FORME Registry ID:: 110004802857	***904 SE DIVISION***	***0 - 1/8 (0.000 mi.)***	***AB623***	***715***
COMPLETE Registry ID:: 110014091678	715 NE EVERETT ST	0 - 1/8 (0.000 mi.)	AI627	722
CITY OF PORTLAND, PD Registry ID:: 110037730845	NW 4TH AVENUE BTWN N	0 - 1/8 (0.000 mi.)	AH638	739
ALGONQUIN CONSTRUCTI Registry ID:: 110037718538	510 NE MARTIN LUTHER	0 - 1/8 (0.000 mi.)	Y639	739
VENERABLE PROPERTIES Registry ID:: 110004820613	***322 NW 5TH AVE STE 3***	***0 - 1/8 (0.000 mi.)***	***AH640***	***740***
AUTO PARTS STORE Registry ID:: 110037715773	809 NW FLANDERS ST	0 - 1/8 (0.000 mi.)	AD641	742
PORTLAND DOWNTOWN Registry ID:: 110038068239	UNKNOWN	0 - 1/8 (0.000 mi.)	AB646	744
KALBERER PROPERTY Registry ID:: 110014170100	508 NW EVERETT	0 - 1/8 (0.000 mi.)	AG654	762
NORTHWEST NATURAL GA Registry ID:: 110014144700	***311 NORTHWEST 2ND AV***	***0 - 1/8 (0.000 mi.)***	***AB666***	***773***
FORMER HANNA STATION Registry ID:: 110014268470	NW FLANDERS ST & NW	0 - 1/8 (0.000 mi.)	AD667	776
NORTHWEST NATURAL GA Registry ID:: 110054191860	312 NW 2ND	0 - 1/8 (0.000 mi.)	AB669	776
SMITH BROTHERS OFFIC Registry ID:: 110004821541	***135 NORTHWEST PARK A***	***0 - 1/8 (0.000 mi.)***	***AJ677***	***783***
DISCOUNT TOILETRIES& Registry ID:: 110014188565	532 NE DAVIS ST	0 - 1/8 (0.000 mi.)	AF678	784
BARGAINS GALORE Registry ID:: 110000895032	***532 NE DAVIS ST***	***0 - 1/8 (0.000 mi.)***	***AF679***	***784***
SCHULTZ WACK WEIR IN Registry ID:: 110014304127	***124 NORTHWEST 9TH***	***0 - 1/8 (0.000 mi.)***	***AJ693***	***791***
CRAFTSMAN LITHOPLATE Registry ID:: 110004782414	***120 NW 9TH AVE***	***0 - 1/8 (0.000 mi.)***	***AJ701***	***796***
CAPTAINS NAUTICAL SU Registry ID:: 110004816094	***138 NW 10TH AVE***	***0 - 1/8 (0.000 mi.)***	***AJ702***	***797***
EVERETT STREET AUTOW Registry ID:: 110045423118	***509 NW EVERETT ST***	***0 - 1/8 (0.000 mi.)***	***AG704***	***799***
ARRAS INCORPORATED Registry ID:: 110004813060	***738 NORTHEAST DAVIS***	***0 - 1/8 (0.000 mi.)***	***AI713***	***804***
BREWED HOT COFFEE, I Registry ID:: 110014113761	802 NE DAVIS ST	0 - 1/8 (0.000 mi.)	AI714	805
BOXER NORTHWEST CO	***438 NW BROADWAY***	***0 - 1/8 (0.000 mi.)***	***V720***	***807***

Registry ID:: 110021016871				
QUAHOG INVESTMENT CO Registry ID:: 110014133829	714 NW GLISAN	0 - 1/8 (0.000 mi.)	V725	809
DAISY KINGDOM Registry ID:: 110014114458	134 NW 8TH AVE	0 - 1/8 (0.000 mi.)	AJ726	809
KILHAM STATIONERY Registry ID:: 110004779570	***134 NW 8TH AVE***	***0 - 1/8 (0.000 mi.)***	***AJ727***	***810***
TRAILWAYS, INC. Registry ID:: 110014071707	500 NW BROADWAY	0 - 1/8 (0.000 mi.)	V733	812
RALPH ARDITI Registry ID:: 110016624786	438 NW BROADWAY	0 - 1/8 (0.000 mi.)	V734	813
ARLINGTON HOTEL Registry ID:: 110014233267	333 NW 6TH AVE	0 - 1/8 (0.000 mi.)	V736	813
WEST SIDE AUTO BODY Registry ID:: 110004796203	***125 NW 9TH AVE***	***0 - 1/8 (0.000 mi.)***	***AJ743***	***817***
ANDERSEN OREGON RENT Registry ID:: 110014115457	401 NW 4TH	0 - 1/8 (0.000 mi.)	U752	821
BURNSIDE BRIDGEHEAD Registry ID:: 110037714248	123 NE 3RD AVE	0 - 1/8 (0.000 mi.)	AL763	826
KALBERER COMPANY Registry ID:: 110014267649	403 NW 5TH AVE	0 - 1/8 (0.000 mi.)	V774	837
KRONKE, TRUTZ Registry ID:: 110016632483	509 NW EVERETT ST	0 - 1/8 (0.000 mi.)	AG776	838
STARK VACUUM Registry ID:: 110042140803	107 NE GRAND AVE	0 - 1/8 (0.000 mi.)	AF780	845
PORTLAND PORT OF ADM Registry ID:: 110004820524	***121 NW EVERETT ST***	***0 - 1/8 (0.000 mi.)***	***AB790***	***848***
NATURAL GAS BUILDING Registry ID:: 110054191879	NW 1ST & EVERETT ST	0 - 1/8 (0.000 mi.)	AB798	858
CENTRAL CITY CONCERN Registry ID:: 110018498838	***412 NW 5TH AVE***	***0 - 1/8 (0.000 mi.)***	***AH802***	***860***
EMERSON SCHOOL Registry ID:: 110028226881	105 NW PARK AVE	0 - 1/8 (0.000 mi.)	AJ807	864
VACANT COMMERCIAL BU Registry ID:: 110037829213	222 NW BROADWAY	0 - 1/8 (0.000 mi.)	AD809	865
ROYAL PALM HOTEL Registry ID:: 110004811874	***310 NORTHWEST FLANDE***	***0 - 1/8 (0.000 mi.)***	***AC810***	***865***
CITY OF PORTLAND Registry ID:: 110037729214	255 NW COUCH ST	0 - 1/8 (0.000 mi.)	AC818	869
TRADE LITHO INC Registry ID:: 110004778376	***102 NW 9TH AVE***	***0 - 1/8 (0.000 mi.)***	***AJ828***	***872***
JIM FISHER MAZDA - P Registry ID:: 110004785974	***106 NE GRAND AVE***	***0 - 1/8 (0.000 mi.)***	***AF829***	***873***
LORENTZ BRUUN CONSTR Registry ID:: 110046403986	***116 NE 6TH AVE***	***0 - 1/8 (0.000 mi.)***	***AF832***	***877***
NEW CHINA LAUNDRY &	***105 NE 8TH AVE***	***0 - 1/8 (0.000 mi.)***	***AI834***	***879***

Registry ID:: 110004820855				
ARMORY AUTOMOTIVE SV Registry ID:: 110007738010	***100 NW 10TH AVENUE***	***0 - 1/8 (0.000 mi.)***	***AJ838***	***882***
LIGHTING SPECIALTIES Registry ID:: 110004780014	***78 NW COUCH ST***	***0 - 1/8 (0.000 mi.)***	***AB848***	***889***
PROTEMP ASSOCIATES I Registry ID:: 110004819812	***807 NE COUCH ST***	***0 - 1/8 (0.000 mi.)***	***AI849***	***890***
COUCH BUILDING Registry ID:: 110037745269	935 NE COUCH ST	0 - 1/8 (0.000 mi.)	AN853	893
PACIFIC DEVELOP. (PR Registry ID:: 110014126285	409 NE 8TH AVE	0 - 1/8 (0.000 mi.)	AK860	895
THROWAWAY BIT CORP Registry ID:: 110004778919	***624 NE EVERETT ST***	***0 - 1/8 (0.000 mi.)***	***AF861***	***896***
FORMER PACIFIC METAL Registry ID:: 110013361566	***303 NW PARK AVE***	***0 - 1/8 (0.000 mi.)***	***AD862***	***898***
ASA PROPERTIES - PAR Registry ID:: 110014149091	NW 6TH & COUCH	0 - 1/8 (0.000 mi.)	AG869	901
BURNSIDE BRIDGEHEAD, Registry ID:: 110069592630	***13 NE 3RD AVE***	***0 - 1/8 (0.000 mi.)***	***F882***	***907***
MARCOULES, NOTA HOT Registry ID:: 110014097253	22 NW 3RD AVE	0 - 1/8 (0.000 mi.)	AC885	908
HAMILTON, JOHN Registry ID:: 110037731924	521 NE COUCH ST # 53	0 - 1/8 (0.000 mi.)	AF888	908
UNOCAL 0430 Registry ID:: 110014120959	12 SW 4TH AVE	0 - 1/8 (0.000 mi.)	N897	915
TEMPLETON BLDG Registry ID:: 110042138424	230 E BURNSIDE ST	0 - 1/8 (0.000 mi.)	F905	927
KADELS AUTO BODY LLC Registry ID:: 110004781594	***34 NE GRAND AVE***	***0 - 1/8 (0.000 mi.)***	***AF923***	***936***
INSTRUMENT SALES & S Registry ID:: 110014181688	33 NE 6TH AVE	0 - 1/8 (0.000 mi.)	AS944	950
A T & T Registry ID:: 110004777340	***819 SW OAK ST***	***0 - 1/8 (0.000 mi.)***	***A955***	***953***
AT&T WIRELESS PORTLA Registry ID:: 110056134008	***819 SW OAK ST., 4TH***	***0 - 1/8 (0.000 mi.)***	***A956***	***956***
LOUISIANA PACIFIC CO Registry ID:: 110011393820	111 SW 5TH AVE	0 - 1/8 (0.000 mi.)	N960	964
US BANCORP TOWER Registry ID:: 110004809262	***111 SW 5TH AVE***	***0 - 1/8 (0.000 mi.)***	***N961***	***964***
KIRKLAND, LARRY Registry ID:: 110037776172	15 SE 6TH AVE	0 - 1/8 (0.000 mi.)	D968	971
104 SW 5TH Registry ID:: 110020802309	104 SW 5TH	0 - 1/8 (0.000 mi.)	N973	973
SWISS CLEANERS Registry ID:: 110021359536	***717 E BURNSIDE***	***0 - 1/8 (0.000 mi.)***	***AS974***	***973***
PARKING GARAGE	632 SW PINE ST	0 - 1/8 (0.000 mi.)	E976	975

EXECUTIVE SUMMARY

Registry ID:: 110014250247				
8 NW 8TH BLDG Registry ID:: 110018499775	***8 NW 8TH AVE***	***0 - 1/8 (0.000 mi.)***	***AO980***	***976***
DIAMOND PARKING, INC Registry ID:: 110014112888	330 SW 10TH	0 - 1/8 (0.000 mi.)	A985	978
PDC (8 NW 8TH HOUSIN Registry ID:: 110014072261	12 NW 8TH AVE	0 - 1/8 (0.000 mi.)	AO994	986
WHITE STAG BUILDING Registry ID:: 110037832423	5 NW NAITO PKWY	0 - 1/8 (0.000 mi.)	AB995	986
EAST PORTLAND GAS WO Registry ID:: 110056392602	***5 SE MARTIN LUTHER K***	***0 - 1/8 (0.000 mi.)***	***AP999***	***987***
WENTWORTH LAND CO Registry ID:: 110037831175	408 E BURNSIDE	0 - 1/8 (0.000 mi.)	AP1003	997
5 MLK Registry ID:: 110070229398	5 SE M L KING BLVD	0 - 1/8 (0.000 mi.)	F1009	999
CITY RUBBER STAMP CO Registry ID:: 110004817538	***733 SW OAK ST***	***0 - 1/8 (0.000 mi.)***	***E1012***	***1004***
SALVATION ARMY THE Registry ID:: 110004811106	***134 W BURNSIDE***	***0 - 1/8 (0.000 mi.)***	***AR1031***	***1016***
OREILLY AUTO PARTS S Registry ID:: 110059774481	***30 SE GRAND AVE***	***0 - 1/8 (0.000 mi.)***	***D1037***	***1021***
FIRESTONE COMPLETE A Registry ID:: 110014231152	***815 W BURNSIDE ST***	***0 - 1/8 (0.000 mi.)***	***AQ1042***	***1031***
BROADWAY HOTEL Registry ID:: 110014168603	10 NW BROADWAY	0 - 1/8 (0.000 mi.)	AO1045	1033
OREGON ENGRAVING & R Registry ID:: 110004778660	***31 NW 9TH AVE***	***0 - 1/8 (0.000 mi.)***	***AJ1047***	***1033***
PACIFIC APPLIANCE Registry ID:: 110004785082	***835 E BURNSIDE ST***	***0 - 1/8 (0.000 mi.)***	***AN1051***	***1037***
INCOME PROPERTY MANA Registry ID:: 110037088184	721 W OAK ST STE 100	0 - 1/8 (0.000 mi.)	E1060	1046
PANARAMA CLUB Registry ID:: 110014064966	341 SW 10TH AVE	0 - 1/8 (0.000 mi.)	A1067	1052
CONVENTION CENTER AU Registry ID:: 110042121744	419 E BURNSIDE ST	0 - 1/8 (0.000 mi.)	AP1071	1054
ASH CREEK PRESS INC Registry ID:: 110004818617	***33 NW 9TH AVE***	***0 - 1/8 (0.000 mi.)***	***AJ1074***	***1055***
MULTNOMAH CO BRDG SE Registry ID:: 110018501389	***11 NE 7TH AVE***	***0 - 1/8 (0.000 mi.)***	***AS1076***	***1058***
CITY CENTER PARKING Registry ID:: 110014133124	34 NW 9TH	0 - 1/8 (0.000 mi.)	AJ1077	1058
UNOCAL SS 5451 Registry ID:: 110004806336	***15 NE UNION***	***0 - 1/8 (0.000 mi.)***	***AP1085***	***1060***
ALCHEMY BREWING CO L Registry ID:: 110070317641	701 E BURNSIDE ST	0 - 1/8 (0.000 mi.)	AS1094	1071
ALLIANCE TIRE INC	***333 SW 10TH AVE***	***0 - 1/8 (0.000 mi.)***	***A1104***	***1073***

EXECUTIVE SUMMARY

Registry ID:: 110004780568				
FRITZ BUILDING Registry ID:: 110037737107	4 NW 3RD AVE # 10	0 - 1/8 (0.000 mi.)	AM1107	1075
JOHN ALDEN INSURANCE Registry ID:: 110014319095	BETWEEN SE 2ND AND 3	0 - 1/8 (0.000 mi.)	F1115	1078
HATFIELD BUILDING Registry ID:: 110020802899	718 W BURNSIDE	0 - 1/8 (0.000 mi.)	E1141	1091
HARSH INVESTMENT PRO Registry ID:: 110004797872	***915 SW STARK ST***	***0 - 1/8 (0.000 mi.)***	***A1144***	***1092***
FABRIC ART INC Registry ID:: 110004803696	***532 SE ANKENY***	***0 - 1/8 (0.000 mi.)***	***D1150***	***1096***
CHEVRON SS 93939 Registry ID:: 110004802553	***400 W BURNSIDE***	***0 - 1/8 (0.000 mi.)***	***N1154***	***1098***
USWCOM PORTLAND CAP Registry ID:: 110016652344	***310 SW PARK AVE***	***0 - 1/8 (0.000 mi.)***	***A1162***	***1104***
MULTNOMAH CO BRDG SE Registry ID:: 110014217472	***12.3 RIV MI UP WILLA***	***0 - 1/8 (0.000 mi.)***	***AC1165***	***1116***
GOLDSMITH CO THE Registry ID:: 110012257501	***20 NW 5TH AVE***	***0 - 1/8 (0.000 mi.)***	***AM1172***	***1118***
INDUSTRIAL FINISHES Registry ID:: 110004782717	***111 NE MARTIN LUTHER***	***0 - 1/8 (0.000 mi.)***	***AL1178***	***1126***
US BANK AHOT Registry ID:: 110014239608	109 SE 8TH OR 734 SE	0 - 1/8 (0.000 mi.)	G1182	1128
TRAVEL INN Registry ID:: 110037818449	800 E BURNSIDE ST	0 - 1/8 (0.000 mi.)	G1187	1130
BLOCK 76/67 SITE Registry ID:: 110016634828	15 NE MARTIN LUTHER	0 - 1/8 (0.000 mi.)	AL1190	1131
317720265 - GREEN DE Registry ID:: 110070307400	333 SW PARK AVE	0 - 1/8 (0.000 mi.)	A1198	1134
DOWNTOWN DEVELOPERS Registry ID:: 110014084800	620 W BURNSIDE	0 - 1/8 (0.000 mi.)	E1199	1134
R WAGNER CO Registry ID:: 110004802562	***205 NW 10TH AVE***	***W 0 - 1/8 (0.002 mi.)***	***AT1213***	***1141***
PEACOCK CLEANERS Registry ID:: 110045419917	***1020 SW STARK***	***W 0 - 1/8 (0.002 mi.)***	***A1215***	***1144***
ELECTRONICS RECYCLIN Registry ID:: 110022435408	***100 SE ALDER ST***	***SSE 0 - 1/8 (0.005 mi.)***	***S1224***	***1148***
HYDRAULIC OUTFITTERS Registry ID:: 110004799825	***213 NW 10TH***	***W 0 - 1/8 (0.006 mi.)***	***AT1229***	***1151***
317707747 - AZTECH S Registry ID:: 110070289785	213 NW 10TH AVE	W 0 - 1/8 (0.006 mi.)	AT1230	1153
WATERLEAF ARCHITECTU Registry ID:: 110012175902	***621 SW MORRISON ST S***	***WSW 0 - 1/8 (0.008 mi.)***	***J1238***	***1156***
SRG PARTNERSHIP PC Registry ID:: 110004773380	***621 SW MORRISON STE***	***WSW 0 - 1/8 (0.008 mi.)***	***J1240***	***1158***
TYLER REFRIGERATION	***128 SE ALDER ST***	***SSE 0 - 1/8 (0.010 mi.)***	***S1246***	***1163***

EXECUTIVE SUMMARY

Registry ID:: 110004782003				
JOHNSTONE SUPPLY POR Registry ID:: 110004813569	***1010 SE ASH ST***	***E 0 - 1/8 (0.010 mi.)***	***AW1247***	***1164***
PIONEER COURTHOUSE Registry ID:: 110020802363	520 SW MORRISON	WSW 0 - 1/8 (0.013 mi.)	AV1262	1173
UNISOURCE MAINTENANC Registry ID:: 110006858560	***425 NORTHEAST 9TH AV***	***ENE 0 - 1/8 (0.014 mi.)***	***AK1268***	***1180***
PACIFIC COLOR PLATE Registry ID:: 110006856278 Registry ID:: 110004783164	***425 SOUTHEAST 9TH AV***	***ENE 0 - 1/8 (0.014 mi.)***	***AK1269***	***1181***
JIM STEVENS AUTO BOD Registry ID:: 110004797024	***1029 NW DAVIS***	***W 0 - 1/8 (0.016 mi.)***	***AT1279***	***1205***
1010 N. E. COUCH Registry ID:: 110020802318	1010 N E COUCH	E 0 - 1/8 (0.016 mi.)	AN1280	1208
POLICE BLOCK Registry ID:: 110014105191	WEST OF 209 SW OAK	SW 0 - 1/8 (0.016 mi.)	T1281	1208
OMAR ATTIA PROPERTIE Registry ID:: 110037795491	626 SW PARK AVE	WSW 0 - 1/8 (0.016 mi.)	J1284	1209
CONVENTION CENTER NI Registry ID:: 110004796365	***537 NE IRVING ST***	***NE 0 - 1/8 (0.018 mi.)***	***Y1291***	***1211***
MULTNOMAH COUNTY HEA Registry ID:: 110070227802	600 NW 6TH AVENUE	NW 0 - 1/8 (0.018 mi.)	V1295	1213
DOWNTOWN CLEANERS & Registry ID:: 110013967467	***609 SW 3RD AVE***	***SW 0 - 1/8 (0.018 mi.)***	***T1299***	***1215***
THE YARDS AT UNION S Registry ID:: 110037818537	S. OF NAITO PARKWAY	NW 0 - 1/8 (0.018 mi.)	U1300	1216
RIVER CITY BICYCLES Registry ID:: 110018500282	***706 SE M L KING BLVD***	***SE 0 - 1/8 (0.019 mi.)***	***Q1304***	***1218***
LASKO, DICK HOT Registry ID:: 110014115153	1030 SE ASH	E 0 - 1/8 (0.020 mi.)	AW1307	1219
ODS TOWER Registry ID:: 110014164395	601 SW 2ND STREET	SW 0 - 1/8 (0.021 mi.)	R1313	1221
MARK ABOLOFIA Registry ID:: 110070321781	1010 E BURNSIDE ST	E 0 - 1/8 (0.022 mi.)	AN1319	1224
MARLEEN COMPANY Registry ID:: 110014236825	1027 E BURNSIDE ST	E 0 - 1/8 (0.023 mi.)	AN1324	1225
BUFFALO WELDING INC Registry ID:: 110070319363	615 NW NAITO PKWY	NW 0 - 1/8 (0.023 mi.)	U1326	1226
C SCHIEWE & ASSOCIAT Registry ID:: 110004821480	***1024 NE DAVIS ST***	***E 0 - 1/8 (0.025 mi.)***	***AN1333***	***1232***
PDC BLOCK U Registry ID:: 110014145914	BOUNDED BY HOYT, IRV	NW 0 - 1/8 (0.025 mi.)	V1338	1255
COMMUNITY ENERGY PRO Registry ID:: 110041195729	701 SE GRAND AVENUE	SE 0 - 1/8 (0.026 mi.)	Q1339	1256
FAIRFIELD APARTMENTS Registry ID:: 110014237780	1117 SW STARK ST	W 0 - 1/8 (0.027 mi.)	A1346	1258
HANNA ANDERSON AHOT	327 NW TENTH	WNW 0 - 1/8 (0.027 mi.)	AT1353	1260

EXECUTIVE SUMMARY

Registry ID:: 110014245646				
METRO OREGON CONVENT Registry ID:: 110004794296	***777 NE MLK JR BLVD***	***NE 0 - 1/8 (0.027 mi.)***	***Y1355***	***1261***
OREGON CONVENTION CE Registry ID:: 110037790361	777 NE M L KING BLVD	NE 0 - 1/8 (0.027 mi.)	Y1356	1263
FUJI PHOTO FILM OREG Registry ID:: 110004797426	***777 NE MARTIN LUTHER***	***NE 0 - 1/8 (0.027 mi.)***	***Y1358***	***1264***
OREGON CONVENTION CE Registry ID:: 110064841033	777 NE MLK BLVD	NE 0 - 1/8 (0.027 mi.)	Y1359	1266
DEHEN KNITTING CO. A Registry ID:: 110014174954	404 NW 10TH	WNW 0 - 1/8 (0.030 mi.)	BA1368	1272
PORTLAND ENDODONTIC Registry ID:: 110004803222	***511 SW 10TH AVE STE***	***W 0 - 1/8 (0.030 mi.)***	***A1373***	***1282***
CARING DENTAL NORTHW Registry ID:: 110018498927	511 SW 10TH AVE STE	W 0 - 1/8 (0.030 mi.)	A1375	1287
BRESSIE CO Registry ID:: 110004775315	***922 SE OAK ST***	***ESE 0 - 1/8 (0.031 mi.)***	***BC1378***	***1289***
FOCUS PHOTOGRAPHY Registry ID:: 110016654958	***SW MORRISON ST& SW F***	***SW 0 - 1/8 (0.033 mi.)***	***T1383***	***1292***
BEARING SERVICE CO Registry ID:: 110004782487	***1040 NW EVERETT ST***	***W 0 - 1/8 (0.034 mi.)***	***AT1386***	***1299***
NICKEL, VLORA Registry ID:: 110016641712	926 SE OAK ST	ESE 0 - 1/8 (0.034 mi.)	BC1388	1302
DAVID EMMITE PHOTOGR Registry ID:: 110012259037	***615 SE ALDER STE 300***	***SE 0 - 1/8 (0.038 mi.)***	***BB1402***	***1311***
OREGON CONVENTION CT Registry ID:: 110004774076	***777 M L KING JR BLVD***	***NE 0 - 1/8 (0.040 mi.)***	***Y1408***	***1323***
WENTWORTH & IRWIN IN Registry ID:: 110004778517	***123 NE OREGON ST***	***NNE 0 - 1/8 (0.041 mi.)***	***BD1412***	***1326***
FLANDERS VENTURE LLC Registry ID:: 110069289745	***1010 NW FLANDERS ST***	***WNW 0 - 1/8 (0.042 mi.)***	***AT1420***	***1332***
ROUSE PORTLAND INC P Registry ID:: 110004815264	***750 SW 4TH***	***SW 0 - 1/8 (0.044 mi.)***	***T1425***	***1337***
CONVENTION CENTER SI Registry ID:: 110014311645	NE OREGON & SECOND	NNE 0 - 1/8 (0.044 mi.)	BD1426	1339
CITY CENTER PARKING Registry ID:: 110014132811	539 SW 10TH	WSW 0 - 1/8 (0.044 mi.)	A1430	1341
BLITZ-WEINHARD BREWE Registry ID:: 110000487287	1133 W BURNSIDE ST	W 0 - 1/8 (0.045 mi.)	AY1434	1348
LAND ROVER PORTLAND Registry ID:: 110004818993	***720 NE GRAND AVE***	***SE 0 - 1/8 (0.045 mi.)***	***Q1438***	***1352***
7TH & ALDER CARDLOCK Registry ID:: 110014128201	635 SE 7TH	SE 0 - 1/8 (0.047 mi.)	BB1450	1370
HULME, ROBERT H Registry ID:: 110014241196	221 SE 11TH AVE	E 0 - 1/8 (0.051 mi.)	AW1463	1381
ONE FINANCIAL CENTER	FIRST AND MORRISON S	SW 0 - 1/8 (0.051 mi.)	R1466	1383

EXECUTIVE SUMMARY

Registry ID:: 110014249857				
GREYHOUND TANKS Registry ID:: 110037752875	NW IRVING ST BTWN 5T	NW 0 - 1/8 (0.051 mi.)	V1467	1383
ROSE CITY PLATING WO Registry ID:: 110014273366	700 NE 3RD	SW 0 - 1/8 (0.052 mi.)	T1468	1383
GREGORY BUILDING Registry ID:: 110014147093	435 NW 10TH AVE	WNW 0 - 1/8 (0.052 mi.)	BA1472	1385
NORDSTROM INC 020 Registry ID:: 110070244863	701 SW BROADWAY	WSW 0 - 1/8 (0.053 mi.)	BF1478	1389
SINGLE STORY CEMENT Registry ID:: 110014313055	920 NE GLISAN ST	ENE 0 - 1/8 (0.053 mi.)	AK1485	1392
UNION STATION (PORTL Registry ID:: 110010151398	707 - 943 NW NAITO P	SSW 0 - 1/8 (0.055 mi.)	R1492	1394
FLETCHER FARR AYOTTE Registry ID:: 110004817422	***708 SW 3RD AVE STE 2***	***SW 0 - 1/8 (0.056 mi.)***	***T1494***	***1395***
TARGET STORE T2791 Registry ID:: 110055418524	***939 SW MORRISON ST***	***WSW 0 - 1/8 (0.058 mi.)***	***BF1500***	***1436***
HARMON S U-PARK GARA Registry ID:: 110014137870	1111 NW DAVIS ST	W 0 - 1/8 (0.059 mi.)	AT1505	1444
CITY LIQUIDATORS Registry ID:: 110037713436	130 SE MORRISON	SSE 0 - 1/8 (0.059 mi.)	S1507	1445
ZIBA DESIGN Registry ID:: 110004814096	***334 NW 11TH AVE***	***WNW 0 - 1/8 (0.059 mi.)***	***AT1511***	***1446***
NW BINERY WAREHOUSE Registry ID:: 110037783459	510 NW 9TH AVE	WNW 0 - 1/8 (0.061 mi.)	BA1517	1450
PREM GRP, INC HENRY Registry ID:: 110031354763	***1120 NW COUCH ST #55***	***W 0 - 1/8 (0.061 mi.)***	***AT1520***	***1452***
ATLANTIC RENEWABLE E Registry ID:: 110070317954	1125 NW COUCH ST STE	W 0 - 1/8 (0.062 mi.)	AT1527	1457
GERMAN FORMULA Registry ID:: 110014182053	100 NE 11TH AVE	E 0 - 1/8 (0.062 mi.)	AN1531	1459
GENERAL SERVICES ADM Registry ID:: 110037739230	***555 SW YAMHILL ST***	***WSW 0 - 1/8 (0.063 mi.)***	***AV1534***	***1460***
OREGON BOARD OF PHAR Registry ID:: 110004813907	***800 NE OREGON ST NO***	***NE 0 - 1/8 (0.063 mi.)***	***Z1538***	***1467***
317718976 - UNITED S Registry ID:: 110070311160 Registry ID:: 110014232071	1011 SE OAK ST	ESE 0 - 1/8 (0.064 mi.)	AW1544	1474
G H GOVERNOR HOTEL Registry ID:: 110004809636	***611 SW 10TH AVE***	***WSW 0 - 1/8 (0.064 mi.)***	***BG1545***	***1474***
PARK AVENUE WEST TOW Registry ID:: 110037797257	728 SW 9TH AVE.	WSW 0 - 1/8 (0.065 mi.)	BF1549	1478
THOEN TRUCK RENTALS Registry ID:: 110014253459	526 SE 9TH	ESE 0 - 1/8 (0.066 mi.)	BC1550	1478
CLIFFORD APS Registry ID:: 110016649803	519 SE MORRISON ST #	SE 0 - 1/8 (0.067 mi.)	Q1557	1480
PLATT ELECTRIC HOT	1140 NW EVERRETT	W 0 - 1/8 (0.068 mi.)	AT1567	1484

EXECUTIVE SUMMARY

Registry ID:: 110014220039				
BODHICHITTA WINERY L Registry ID:: 110070320717	526 SW YAMHILL ST	WSW 0 - 1/8 (0.068 mi.)	AV1568	1485
M E G METALS CO Registry ID:: 110004786795	***520 SW YAMHILL ST -***	***WSW 0 - 1/8 (0.070 mi.)***	***AV1577***	***1490***
BENCHMARK CONSTRUCTI Registry ID:: 110018499212	***124 SE 11TH AVE # B***	***E 0 - 1/8 (0.071 mi.)***	***AW1585***	***1499***
U S BAKERY FRANZ TRU Registry ID:: 110001656306	***340 NE 11TH AVE***	***ENE 0 - 1/8 (0.073 mi.)***	***BE1592***	***1501***
CITIZENS GRAPHIC ART Registry ID:: 110004802893	***709 SE 7TH AVE***	***SE 0 - 1/8 (0.076 mi.)***	***BB1601***	***1510***
NEW SYSTEM LAUNDRY Registry ID:: 110014281758	***432 NE 10TH AVE***	***ENE 0 - 1/8 (0.077 mi.)***	***BE1607***	***1515***
OREGON MEDICAL SYSTE Registry ID:: 110004816398	***521 SW 11TH AVE STE***	***W 0 - 1/8 (0.078 mi.)***	***BG1609***	***1521***
THE FORUM BUILDING Registry ID:: 110014221350	525 NE OREGON ST	NE 0 - 1/8 (0.078 mi.)	BH1614	1524
DILORETO ARCHITECTS Registry ID:: 110004820579	***525 NE OREGON ST STE***	***NE 0 - 1/8 (0.078 mi.)***	***BH1615***	***1524***
BURNS BROTHERS TRAVE Registry ID:: 110036252257	INTERSTATE 80 EXIT 2	SE 0 - 1/8 (0.079 mi.)	BK1619	1528
PIONEER PLACE REDEVE Registry ID:: 110007741122	***SW 3RD & YAMHILL***	***SW 0 - 1/8 (0.080 mi.)***	***BI1621***	***1531***
GLADYSCHILD, KAREN Registry ID:: 110016648680	1122 SE ANKENY ST	E 0 - 1/8 (0.080 mi.)	AW1622	1532
OREGON CAFO TEST FAC Registry ID:: 110037828884	***811 SW 6TH AVE***	***WSW 0 - 1/8 (0.080 mi.)***	***AV1627***	***1534***
OREGON CAFO TEST FAC Registry ID:: 110011785988	811 SW 6TH AVE	WSW 0 - 1/8 (0.080 mi.)	AV1628	1535
WEST AUTO PARTS AND Registry ID:: 110004781745	***1131 NW EVERETT***	***WNW 0 - 1/8 (0.081 mi.)***	***AT1633***	***1541***
STAGES BUILDING Registry ID:: 110014146398	418 NW 11TH AVE	WNW 0 - 1/8 (0.082 mi.)	BA1644	1566
ASSOCIATED HOSE PROD Registry ID:: 110004778241	***801 SOUTHEAST ALDER***	***SE 0 - 1/8 (0.088 mi.)***	***BB1663***	***1587***
GRAND & BENEDICTS BL Registry ID:: 110037742958	111 SE BELMONT ST	SSE 0 - 1/8 (0.088 mi.)	BJ1666	1589
WHITE POWDER Registry ID:: 110012566204	***729 NE OREGON ST BLO***	***NE 0 - 1/8 (0.090 mi.)***	***BO1669***	***1594***
BULLIVANT HOUSER BAI Registry ID:: 110007741809	***888 SW 5TH AVENUE SU***	***SW 0 - 1/8 (0.092 mi.)***	***BI1676***	***1609***
WORLD TRADE CENTER Registry ID:: 110041608926	UNKNOWN	SW 0 - 1/8 (0.093 mi.)	BL1686	1616
FORMER GREYHOUND BUS Registry ID:: 110014266454	501 SW TAYLOR ST # 5	SW 0 - 1/8 (0.095 mi.)	AV1696	1623
317718787 - TJ TAYLO	810 SW 2ND AVE	SW 0 - 1/8 (0.096 mi.)	BL1701	1625

Registry ID:: 110070345069				
BUCKMAN FIELD Registry ID:: 110042116448	NE 12TH AVE AND EVER	W 0 - 1/8 (0.096 mi.)	BP1703	1626
HARSH INVESTMENT PRO Registry ID:: 110037780121	808 SW 3RD AVE	SW 0 - 1/8 (0.098 mi.)	BI1710	1630
RITE AID 6467 Registry ID:: 110045420255	***600 NW 10TH AVE***	***WNW 0 - 1/8 (0.099 mi.)***	***BA1715***	***1632***
FOX TOWER Registry ID:: 110014225800	805 SW BROADWAY	WSW 0 - 1/8 (0.101 mi.)	BF1727	1656
BREWERY BLOCK 1 Registry ID:: 110014209098	1207 W BURNSIDE ST	W 0 - 1/8 (0.103 mi.)	AY1736	1661
PORTLAND FIREHOUSE N Registry ID:: 110037785199	1036 SE STARK ST	ESE 0 - 1/8 (0.104 mi.)	BC1744	1664
US POSTAL SERVICE - Registry ID:: 110014147805	***715 NORTHWEST HOYT***	***NW 0 - 1/8 (0.104 mi.)***	***BS1755***	***1727***
LEWIS BROS MEATS Registry ID:: 110014179762	1005 SE WASHINGTON S	ESE 0 - 1/8 (0.104 mi.)	BC1761	1737
COMMERCIAL & PUBLIC Registry ID:: 110014260995	630 NW 10TH AVE	WNW 0 - 1/8 (0.105 mi.)	BT1764	1740
HARVEST STATES COOP Registry ID:: 110011631207	811 SW FRONT AVE STE	SSW 0 - 1/8 (0.105 mi.)	BL1767	1741
NORTHWEST ICE LLC Registry ID:: 110014113921	1227 NW DAVIS ST	W 0 - 1/8 (0.107 mi.)	BP1772	1745
SPEED PRINT INC Registry ID:: 110004782879	***1210 SW WASHINGTON S***	***W 0 - 1/8 (0.108 mi.)***	***BU1776***	***1746***
SETYP Registry ID:: 110004783324	***1214 SW WASHINGTON S***	***W 0 - 1/8 (0.109 mi.)***	***BU1781***	***1748***
ROSENBAUM PLAZA Registry ID:: 110004808931	***1218 SW WASHINGTON***	***W 0 - 1/8 (0.112 mi.)***	***BU1795***	***1763***
RHODES BAKERY EQUIPM Registry ID:: 110014216749	400 NE 11TH AVE	ENE 0 - 1/8 (0.112 mi.)	BE1801	1767
OREGON SQUARE Registry ID:: 110067440594	827 NE OREGON ST	NE 0 - 1/8 (0.113 mi.)	BO1804	1768
GTE-LLOYD CENTER SWI Registry ID:: 110014254010	827 NE OREGON ST	NE 0 - 1/8 (0.113 mi.)	BO1805	1768
BROWNE, CHELSEA Registry ID:: 110037743010	114 SE 12TH AVE	E 0 - 1/8 (0.114 mi.)	BN1811	1770
UNION STATION BOILER Registry ID:: 110014271581	800 NW 6TH AVE	NW 0 - 1/8 (0.114 mi.)	BX1817	1777
AMTRAK Registry ID:: 110045422878	***800 NW 6TH AVE***	***NW 0 - 1/8 (0.114 mi.)***	***BX1826***	***1794***
AMTRAK - UNION STATI Registry ID:: 110069560317	***800 NW 6TH AVE***	***NW 0 - 1/8 (0.114 mi.)***	***BX1828***	***1795***
PIONEER SHEETMETAL Registry ID:: 110044922144	***800 NW 6TH AVE STE A***	***NW 0 - 1/8 (0.114 mi.)***	***BX1829***	***1795***
PENDLETON FLOUR MILL	***811 SW NAITO PARKWAY***	***SSW 0 - 1/8 (0.115 mi.)***	***BL1833***	***1802***

Registry ID:: 110024285691				
BELMONT MODERA Registry ID:: 110069598251	***818 SE 6TH AVENUE***	***SE 0 - 1/8 (0.116 mi.)***	***BK1839***	***1807***
TRI-MET LIGHT RAIL - Registry ID:: 110014199964	***SW 11TH & MORRISON***	***WSW 0 - 1/8 (0.117 mi.)***	***BG1845***	***1832***
HICKS CHATTEN ENGRAV Registry ID:: 110004779008	***415 NW 11TH***	***WNW 0 - 1/8 (0.120 mi.)***	***BP1857***	***1842***
COLISEUM TIRE & SERV Registry ID:: 110014068105	916 NE GRAND AVE	NE 0 - 1/8 (0.121 mi.)	BH1860	1845
TATA PORTLAND Registry ID:: 110067388133	1225 W BURNSIDE ST	W 0 - 1/8 (0.121 mi.)	BR1863	1847
BREWERY BLOCK 1 Registry ID:: 110069230898	1225 W BURNSIDE ST	W 0 - 1/8 (0.121 mi.)	BR1865	1847
FORMER CHEVY WENTWOR Registry ID:: 110014317774	1235 W BURNSIDE STRE	W 0 - 1/8 (0.122 mi.)	BR1869	1849
PACIFIC POWER & LIGH Registry ID:: 110004778189	***920 SOUTHWEST 6TH AV***	***WSW 0 - 1/8 (0.122 mi.)***	***BW1872***	***1850***
BELMONT PROPERTIES L Registry ID:: 110037711875	115 SE YAMHILL ST	SSE 0 - 1/8 (0.122 mi.)	BJ1877	1862
ECOTRUST BUILDING Registry ID:: 110014202709	907 NW IRVING ST	WNW 0 - 1/8 (0.123 mi.)	BT1882	1863
NOR-AIR BUILDING Registry ID:: 110014142864	933 SE 3RD ST	SSE 0 - 1/8 (0.123 mi.)	BV1887	1869
THE CASEY HOFFMAN Registry ID:: 110037814185	1215 NW EVERETT ST	W 0 - 1/8 (0.124 mi.)	BP1888	1869

ECHO: ECHO provides integrated compliance and enforcement information for about 800,000 regulated facilities nationwide.

A review of the ECHO list, as provided by EDR, and dated 04/07/2019 has revealed that there are 179 ECHO sites within approximately 0.125 miles of the target property.

Equal/Higher Elevation	Address	Direction / Distance	Map ID	Page
PHOTOCRAFT INC Registry ID: 110004811348	***320 SW STARK ST STE***	***0 - 1/8 (0.000 mi.)***	***B9***	***16***
GRAPHIC ARTS SUPPLY Registry ID: 110004810704	***122 SE 8TH AVE***	***0 - 1/8 (0.000 mi.)***	***G15***	***22***
DONLEY TRUST ABANDON Registry ID: 110022435783	***340 SE 7TH AVE***	***0 - 1/8 (0.000 mi.)***	***I22***	***29***
KARL J KLEIN INC DBA Registry ID: 110004821408	***511 SW WASHINGTON ST***	***0 - 1/8 (0.000 mi.)***	***K35***	***35***
ALCO INVESTMENT COMP Registry ID: 110014186889	***921 SW WASHINGTON ST***	***0 - 1/8 (0.000 mi.)***	***A41***	***40***
CONCEPT ENTERTAINMEN Registry ID: 110004820551	***133 SW 2ND AVE STE 2***	***0 - 1/8 (0.000 mi.)***	***L44***	***45***
CENTRIC ELEVATOR COR	***340 SE 6TH AVE***	***0 - 1/8 (0.000 mi.)***	***D49***	***51***

Registry ID: 110004816735				
GREILING BROS LEATHE Registry ID: 110004809583	***431 SW 5TH AVE***	***0 - 1/8 (0.000 mi.)***	***B55***	***55***
CAMERA WORLD RITZ CA Registry ID: 110004810964	***400 SW 6TH AVE STREE***	***0 - 1/8 (0.000 mi.)***	***J57***	***58***
CHURCH OF SCIENTOLOG Registry ID: 110055418757	***320 SW OAK ST***	***0 - 1/8 (0.000 mi.)***	***B58***	***60***
CAMERA WORLD Registry ID: 110004820249	***421 SW 6TH AVE BASEM***	***0 - 1/8 (0.000 mi.)***	***J59***	***62***
STASTNYBRUN ARCHITEC Registry ID: 110004815923	***813 SW ALDER ST STE***	***0 - 1/8 (0.000 mi.)***	***A70***	***72***
USDA FS PACIFIC NW R Registry ID: 110004776494	***333 SW 1ST AVE***	***0 - 1/8 (0.000 mi.)***	***M75***	***79***
JOYFUL NOISE CHILDCA Registry ID: 110006854653	***333 SOUTHWEST 1ST AV***	***0 - 1/8 (0.000 mi.)***	***M76***	***81***
JOHN HANCOCK MUTUAL Registry ID: 110014276933	***400 SOUTHWEST 6TH AV***	***0 - 1/8 (0.000 mi.)***	***J92***	***94***
SALVATION ARMY THE A Registry ID: 110043859919	***139 SE MLK JR BLVD***	***0 - 1/8 (0.000 mi.)***	***D104***	***108***
HOUSING AUTHORITY OF Registry ID: 110004815344	***135 SW ASH ST***	***0 - 1/8 (0.000 mi.)***	***C111***	***127***
BROADWAY & WASHINGTO Registry ID: 110004811366	***601 SW ALDER ST***	***0 - 1/8 (0.000 mi.)***	***J112***	***128***
FAR WEST CENTER Registry ID: 110013299224	***425 SW WASHINGTON ST***	***0 - 1/8 (0.000 mi.)***	***B114***	***131***
MOUNT HOOD RAILWAY C Registry ID: 110044948527	***921 SW WASHINGTON ST***	***0 - 1/8 (0.000 mi.)***	***A122***	***145***
BENSON HOTEL Registry ID: 110004817869	***309 SOUTHWEST BROADW***	***0 - 1/8 (0.000 mi.)***	***E123***	***146***
VITALITY LABS INC Registry ID: 110004789649	***232 SE OAK ST***	***0 - 1/8 (0.000 mi.)***	***H138***	***157***
WENTWORTH CHEVROLET Registry ID: 110004779758	***107 SE GRAND AVE***	***0 - 1/8 (0.000 mi.)***	***D142***	***159***
PLAZA FIFTH AVENUE P Registry ID: 110004822050	***521 SW 5TH AVE***	***0 - 1/8 (0.000 mi.)***	***K146***	***167***
PT CABLE PORTLAND GO Registry ID: 110021016755	***921 SW WASHINGTON ST***	***0 - 1/8 (0.000 mi.)***	***A148***	***173***
PARAMOUNT SUPPLY Registry ID: 110004815086	***232 SE 8TH AVE***	***0 - 1/8 (0.000 mi.)***	***G149***	***174***
BIKE N HIKE Registry ID: 110012566641	***400 SE GRAND AVE***	***0 - 1/8 (0.000 mi.)***	***O160***	***179***
NASH FELIX A ESTATE Registry ID: 110004807978	***408 SE 6***	***0 - 1/8 (0.000 mi.)***	***I162***	***182***
HILLS & ASSOCIATES Registry ID: 110004808968	***812 SW WASHINGTON ST***	***0 - 1/8 (0.000 mi.)***	***A184***	***214***
E I S	***215 SE GRANDVIEW***	***0 - 1/8 (0.000 mi.)***	***D209***	***242***

Registry ID: 110004794633				
RITE AID 5345 Registry ID: 110045987161	***622 SW ALDER ST***	***0 - 1/8 (0.000 mi.)***	***J216***	***248***
WASTEXPRESS Registry ID: 110004812285	***408 SW 2ND AVE STE 3***	***0 - 1/8 (0.000 mi.)***	***M218***	***251***
MILLER PAINT CO Registry ID: 110004803142	***317 SE GRAND***	***0 - 1/8 (0.000 mi.)***	***D228***	***261***
NU WAY PRINTING CO Registry ID: 110004778296	***306 SE 8TH AVE***	***0 - 1/8 (0.000 mi.)***	***G234***	***272***
USWCOM PORTLAND CAP Registry ID: 110016651121	***735 SW STARK ST***	***0 - 1/8 (0.000 mi.)***	***A242***	***279***
IMPERIAL GARAGE Registry ID: 110004813266	***210 SW 4TH AVE***	***0 - 1/8 (0.000 mi.)***	***B250***	***281***
NORTHWEST ENVIRONMEN Registry ID: 110044949009	***522 SW 5TH AVE***	***0 - 1/8 (0.000 mi.)***	***K261***	***288***
GEORGE COOPER DBA MI Registry ID: 110004816272	***521 SW ALDER ST***	***0 - 1/8 (0.000 mi.)***	***J263***	***290***
CVS PHARMACY #11280 Registry ID: 110070244868	538 SW 4TH AVENUE	0 - 1/8 (0.000 mi.)	B290	308
OREGON PLATING COMPA Registry ID: 110002368884	***436 SE 6TH AVE***	***0 - 1/8 (0.000 mi.)***	***I291***	***308***
EAST SIDE AUTO BODY Registry ID: 110004781424	***639 SE STARK ST***	***0 - 1/8 (0.000 mi.)***	***I293***	***369***
TAYLOR MADE LABEL CO Registry ID: 110004788294	***537 SE STARK***	***0 - 1/8 (0.000 mi.)***	***O305***	***375***
FAR WEST CENTER Registry ID: 110004818653	***404 SW STARK ST***	***0 - 1/8 (0.000 mi.)***	***B308***	***378***
OR MARITIME MUSEUM - Registry ID: 110039076264	***115 SW ASH ST STE 40***	***0 - 1/8 (0.000 mi.)***	***C330***	***403***
REMTECH INC TRANSPOR Registry ID: 110063969709	***400 SW SIXTH AVE, 60***	***0 - 1/8 (0.000 mi.)***	***J345***	***441***
USACE PORTLAND DIST Registry ID: 110004776421	***319 SW PINE ST***	***0 - 1/8 (0.000 mi.)***	***L351***	***454***
MILLER PAINT COMPANY Registry ID: 110018496233	***407 SE PINE ST***	***0 - 1/8 (0.000 mi.)***	***D361***	***461***
KENNEDY RESTORATION Registry ID: 110004775761	***315 SE 7TH AVE***	***0 - 1/8 (0.000 mi.)***	***D369***	***465***
MULTNOMAH CO MCCOY B Registry ID: 110004809244	426 SW STARK ST	0 - 1/8 (0.000 mi.)	B370	467
BOORA ARCHITECTS INC Registry ID: 110004820052	***720 SW WASHINGTON ST***	***0 - 1/8 (0.000 mi.)***	***A371***	***468***
FEDERAL DIST COMPANY Registry ID: 110004813710	***205 SE MARTIN LUTHER***	***0 - 1/8 (0.000 mi.)***	***D373***	***470***
QWEST Registry ID: 110022816746	***421 SW OAK ST***	***0 - 1/8 (0.000 mi.)***	***N384***	***476***
NASH FELIX A ESTATE	***536 SE 6TH AVE***	***0 - 1/8 (0.000 mi.)***	***O386***	***479***

Registry ID: 110004807987				
APOLLO PET SUPPLY CO Registry ID: 110011630066	***216 SE WASHINGTON ST***	***0 - 1/8 (0.000 mi.)***	***P414***	***499***
SOUTHEASTERN PUBLIC Registry ID: 110000816706	***68 SE WASHINGTON ST***	***0 - 1/8 (0.000 mi.)***	***S426***	***512***
MR CAR WASH Registry ID: 110004804506	***510 SE GRAND AVE***	***0 - 1/8 (0.000 mi.)***	***O427***	***514***
DEALERS SUPPLY COMPA Registry ID: 110014080751	***110 SE WASHINGTON ST***	***0 - 1/8 (0.000 mi.)***	***P429***	***519***
WILLOW CLASSIC WOODW Registry ID: 110004814283	***107 SE WASHINGTON ST***	***0 - 1/8 (0.000 mi.)***	***P433***	***521***
MEIER & FRANK Registry ID: 110004778170	***621 SW 5TH AVE***	***0 - 1/8 (0.000 mi.)***	***K435***	***523***
WEBFOOT FERTILIZER Registry ID: 110004781736	***201 SE WASHINGTON ST***	***0 - 1/8 (0.000 mi.)***	***P438***	***527***
BEAK CONSULTANTS INC Registry ID: 110004804025	***317 SW ALDER ST STE***	***0 - 1/8 (0.000 mi.)***	***B453***	***534***
USDOT US CUSTOMS SVC Registry ID: 110004774600	***511 NW BROADWAY RM 3***	***0 - 1/8 (0.000 mi.)***	***V471***	***556***
TRI-MET DIST. OF OR Registry ID: 110043554515	***STEEL BRDG AT WILLAM***	***0 - 1/8 (0.000 mi.)***	***X483***	***582***
METRO Registry ID: 110069572206	***607 NE GRAND AVE***	***0 - 1/8 (0.000 mi.)***	***Y494***	***591***
METRO REGIONAL CENTE Registry ID: 110014091570	***600 NORTHEAST GRAND***	***0 - 1/8 (0.000 mi.)***	***Y495***	***591***
CENTRAL CITY PAINTIN Registry ID: 110012256815	***301 NW EVERETT ST***	***0 - 1/8 (0.000 mi.)***	***AC543***	***657***
NORTHWEST NATURAL GA Registry ID: 110004773594	***220 NW 2ND AVE***	***0 - 1/8 (0.000 mi.)***	***AB593***	***684***
REED - HARRIS Registry ID: 110004782977	***925 NE EVERETT ST***	***0 - 1/8 (0.000 mi.)***	***AI604***	***690***
PACIFIC COAST FRUIT Registry ID: 110014283140	***201 NE 2ND AVENUE***	***0 - 1/8 (0.000 mi.)***	***AA613***	***698***
NW NATURAL GAS FORME Registry ID: 110004802857	***904 SE DIVISION***	***0 - 1/8 (0.000 mi.)***	***AB623***	***715***
VENERABLE PROPERTIES Registry ID: 110004820613	***322 NW 5TH AVE STE 3***	***0 - 1/8 (0.000 mi.)***	***AH640***	***740***
NORTHWEST NATURAL GA Registry ID: 110014144700	***311 NORTHWEST 2ND AV***	***0 - 1/8 (0.000 mi.)***	***AB666***	***773***
SMITH BROTHERS OFFIC Registry ID: 110004821541	***135 NORTHWEST PARK A***	***0 - 1/8 (0.000 mi.)***	***AJ677***	***783***
BARGAINS GALORE Registry ID: 110000895032	***532 NE DAVIS ST***	***0 - 1/8 (0.000 mi.)***	***AF679***	***784***
SCHULTZ WACK WEIR IN Registry ID: 110014304127	***124 NORTHWEST 9TH***	***0 - 1/8 (0.000 mi.)***	***AJ693***	***791***
CRAFTSMAN LITHOPLATE	***120 NW 9TH AVE***	***0 - 1/8 (0.000 mi.)***	***AJ701***	***796***

Registry ID: 110004782414				
CAPTAINS NAUTICAL SU Registry ID: 110004816094	***138 NW 10TH AVE***	***0 - 1/8 (0.000 mi.)***	***AJ702***	***797***
EVERETT STREET AUTOW Registry ID: 110045423118	***509 NW EVERETT ST***	***0 - 1/8 (0.000 mi.)***	***AG704***	***799***
ARRAS INCORPORATED Registry ID: 110004813060	***738 NORTHEAST DAVIS***	***0 - 1/8 (0.000 mi.)***	***AI713***	***804***
BOXER NORTHWEST CO Registry ID: 110021016871	***438 NW BROADWAY***	***0 - 1/8 (0.000 mi.)***	***V720***	***807***
KILHAM STATIONERY Registry ID: 110004779570	***134 NW 8TH AVE***	***0 - 1/8 (0.000 mi.)***	***AJ727***	***810***
WEST SIDE AUTO BODY Registry ID: 110004796203	***125 NW 9TH AVE***	***0 - 1/8 (0.000 mi.)***	***AJ743***	***817***
PORTLAND PORT OF ADM Registry ID: 110004820524	***121 NW EVERETT ST***	***0 - 1/8 (0.000 mi.)***	***AB790***	***848***
CENTRAL CITY CONCERN Registry ID: 110018498838	***412 NW 5TH AVE***	***0 - 1/8 (0.000 mi.)***	***AH802***	***860***
ROYAL PALM HOTEL Registry ID: 110004811874	***310 NORTHWEST FLANDE***	***0 - 1/8 (0.000 mi.)***	***AC810***	***865***
TRADE LITHO INC Registry ID: 110004778376	***102 NW 9TH AVE***	***0 - 1/8 (0.000 mi.)***	***AJ828***	***872***
JIM FISHER MAZDA - P Registry ID: 110004785974	***106 NE GRAND AVE***	***0 - 1/8 (0.000 mi.)***	***AF829***	***873***
LORENTZ BRUUN CONSTR Registry ID: 110046403986	***116 NE 6TH AVE***	***0 - 1/8 (0.000 mi.)***	***AF832***	***877***
NEW CHINA LAUNDRY & Registry ID: 110004820855	***105 NE 8TH AVE***	***0 - 1/8 (0.000 mi.)***	***AI834***	***879***
ARMORY AUTOMOTIVE SV Registry ID: 110007738010	***100 NW 10TH AVENUE***	***0 - 1/8 (0.000 mi.)***	***AJ838***	***882***
LIGHTING SPECIALTIES Registry ID: 110004780014	***78 NW COUCH ST***	***0 - 1/8 (0.000 mi.)***	***AB848***	***889***
PROTEMP ASSOCIATES I Registry ID: 110004819812	***807 NE COUCH ST***	***0 - 1/8 (0.000 mi.)***	***AI849***	***890***
THROWAWAY BIT CORP Registry ID: 110004778919	***624 NE EVERETT ST***	***0 - 1/8 (0.000 mi.)***	***AF861***	***896***
FORMER PACIFIC METAL Registry ID: 110013361566	***303 NW PARK AVE***	***0 - 1/8 (0.000 mi.)***	***AD862***	***898***
BURNSIDE BRIDGEHEAD, Registry ID: 110069592630	***13 NE 3RD AVE***	***0 - 1/8 (0.000 mi.)***	***F882***	***907***
KADELS AUTO BODY LLC Registry ID: 110004781594	***34 NE GRAND AVE***	***0 - 1/8 (0.000 mi.)***	***AF923***	***936***
A T & T Registry ID: 110004777340	***819 SW OAK ST***	***0 - 1/8 (0.000 mi.)***	***A955***	***953***
AT&T WIRELESS PORTLA Registry ID: 110056134008	***819 SW OAK ST., 4TH***	***0 - 1/8 (0.000 mi.)***	***A956***	***956***
US BANCORP TOWER	***111 SW 5TH AVE***	***0 - 1/8 (0.000 mi.)***	***N961***	***964***

Registry ID: 110004809262				
SWISS CLEANERS Registry ID: 110021359536	***717 E BURNSIDE***	***0 - 1/8 (0.000 mi.)***	***AS974***	***973***
8 NW 8TH BLDG Registry ID: 110018499775	***8 NW 8TH AVE***	***0 - 1/8 (0.000 mi.)***	***AO980***	***976***
5 MLK Registry ID: 110070229398	5 SE M L KING BLVD	0 - 1/8 (0.000 mi.)	F1010	1000
CITY RUBBER STAMP CO Registry ID: 110004817538	***733 SW OAK ST***	***0 - 1/8 (0.000 mi.)***	***E1012***	***1004***
OREILLY AUTO PARTS S Registry ID: 110059774481	***30 SE GRAND AVE***	***0 - 1/8 (0.000 mi.)***	***D1037***	***1021***
FIRESTONE COMPLETE A Registry ID: 110014231152	***815 W BURNSIDE ST***	***0 - 1/8 (0.000 mi.)***	***AQ1042***	***1031***
OREGON ENGRAVING & R Registry ID: 110004778660	***31 NW 9TH AVE***	***0 - 1/8 (0.000 mi.)***	***AJ1047***	***1033***
PACIFIC APPLIANCE Registry ID: 110004785082	***835 E BURNSIDE ST***	***0 - 1/8 (0.000 mi.)***	***AN1051***	***1037***
SALVATION ARMY THE H Registry ID: 110004811106	134 W BURNSIDE	0 - 1/8 (0.000 mi.)	AR1062	1047
ASH CREEK PRESS INC Registry ID: 110004818617	***33 NW 9TH AVE***	***0 - 1/8 (0.000 mi.)***	***AJ1074***	***1055***
MULTNOMAH CO BRDG SE Registry ID: 110018501389	***11 NE 7TH AVE***	***0 - 1/8 (0.000 mi.)***	***AS1076***	***1058***
UNOCAL SS 5451 Registry ID: 110004806336	***15 NE UNION***	***0 - 1/8 (0.000 mi.)***	***AP1085***	***1060***
ALLIANCE TIRE INC Registry ID: 110004780568	***333 SW 10TH AVE***	***0 - 1/8 (0.000 mi.)***	***A1104***	***1073***
HARSH INVESTMENT PRO Registry ID: 110004797872	***915 SW STARK ST***	***0 - 1/8 (0.000 mi.)***	***A1144***	***1092***
FABRIC ART INC Registry ID: 110004803696	***532 SE ANKENY***	***0 - 1/8 (0.000 mi.)***	***D1150***	***1096***
CHEVRON SS 93939 Registry ID: 110004802553	***400 W BURNSIDE***	***0 - 1/8 (0.000 mi.)***	***N1154***	***1098***
USWCOM PORTLAND CAP Registry ID: 110016652344	***310 SW PARK AVE***	***0 - 1/8 (0.000 mi.)***	***A1162***	***1104***
MULTNOMAH CO BRDG SE Registry ID: 110014217472	***12.3 RIV MI UP WILLA***	***0 - 1/8 (0.000 mi.)***	***AC1165***	***1116***
GOLDSMITH CO THE Registry ID: 110012257501	***20 NW 5TH AVE***	***0 - 1/8 (0.000 mi.)***	***AM1172***	***1118***
INDUSTRIAL FINISHES Registry ID: 110004782717	***111 NE MARTIN LUTHER***	***0 - 1/8 (0.000 mi.)***	***AL1178***	***1126***
R WAGNER CO Registry ID: 110004802562	***205 NW 10TH AVE***	***W 0 - 1/8 (0.002 mi.)***	***AT1213***	***1141***
PEACOCK CLEANERS Registry ID: 110045419917	***1020 SW STARK***	***W 0 - 1/8 (0.002 mi.)***	***A1215***	***1144***
ELECTRONICS RECYCLIN	***100 SE ALDER ST***	***SSE 0 - 1/8 (0.005 mi.)***	***S1224***	***1148***

EXECUTIVE SUMMARY

Registry ID: 110022435408				
HYDRAULIC OUTFITTERS Registry ID: 110004799825	***213 NW 10TH***	***W 0 - 1/8 (0.006 mi.)***	***AT1229***	***1151***
WATERLEAF ARCHITECTU Registry ID: 110012175902	***621 SW MORRISON ST S***	***WSW 0 - 1/8 (0.008 mi.)***	***J1238***	***1156***
SRG PARTNERSHIP PC Registry ID: 110004773380	***621 SW MORRISON STE***	***WSW 0 - 1/8 (0.008 mi.)***	***J1240***	***1158***
TYLER REFRIGERATION Registry ID: 110004782003	***128 SE ALDER ST***	***SSE 0 - 1/8 (0.010 mi.)***	***S1246***	***1163***
JOHNSTONE SUPPLY POR Registry ID: 110004813569	***1010 SE ASH ST***	***E 0 - 1/8 (0.010 mi.)***	***AW1247***	***1164***
UNISOURCE MAINTENANC Registry ID: 110006858560	***425 NORTHEAST 9TH AV***	***ENE 0 - 1/8 (0.014 mi.)***	***AK1268***	***1180***
PACIFIC COLOR PLATE Registry ID: 110004783164 Registry ID: 110006856278	***425 SOUTHEAST 9TH AV***	***ENE 0 - 1/8 (0.014 mi.)***	***AK1269***	***1181***
JIM STEVENS AUTO BOD Registry ID: 110004797024	***1029 NW DAVIS***	***W 0 - 1/8 (0.016 mi.)***	***AT1279***	***1205***
CONVENTION CENTER NI Registry ID: 110004796365	***537 NE IRVING ST***	***NE 0 - 1/8 (0.018 mi.)***	***Y1291***	***1211***
MULTNOMAH COUNTY HEA Registry ID: 110070227802	600 NW 6TH AVENUE	NW 0 - 1/8 (0.018 mi.)	V1296	1214
RIVER CITY BICYCLES Registry ID: 110018500282	***706 SE M L KING BLVD***	***SE 0 - 1/8 (0.019 mi.)***	***Q1304***	***1218***
C SCHIEWE & ASSOCIAT Registry ID: 110004821480	***1024 NE DAVIS ST***	***E 0 - 1/8 (0.025 mi.)***	***AN1333***	***1232***
METRO OREGON CONVENT Registry ID: 110004794296	***777 NE MLK JR BLVD***	***NE 0 - 1/8 (0.027 mi.)***	***Y1355***	***1261***
FUJI PHOTO FILM OREG Registry ID: 110004797426	***777 NE MARTIN LUTHER***	***NE 0 - 1/8 (0.027 mi.)***	***Y1358***	***1264***
PORTLAND ENDODONTIC Registry ID: 110004803222	***511 SW 10TH AVE STE***	***W 0 - 1/8 (0.030 mi.)***	***A1373***	***1282***
BRESSIE CO Registry ID: 110004775315	***922 SE OAK ST***	***ESE 0 - 1/8 (0.031 mi.)***	***BC1378***	***1289***
FOCUS PHOTOGRAPHY Registry ID: 110016654958	***SW MORRISON ST& SW F***	***SW 0 - 1/8 (0.033 mi.)***	***T1383***	***1292***
BEARING SERVICE CO Registry ID: 110004782487	***1040 NW EVERETT ST***	***W 0 - 1/8 (0.034 mi.)***	***AT1386***	***1299***
DAVID EMMITE PHOTOGR Registry ID: 110012259037	***615 SE ALDER STE 300***	***SE 0 - 1/8 (0.038 mi.)***	***BB1402***	***1311***
OREGON CONVENTION CT Registry ID: 110004774076	***777 M L KING JR BLVD***	***NE 0 - 1/8 (0.040 mi.)***	***Y1408***	***1323***
WENTWORTH & IRWIN IN Registry ID: 110004778517	***123 NE OREGON ST***	***NNE 0 - 1/8 (0.041 mi.)***	***BD1412***	***1326***
FLANDERS VENTURE LLC Registry ID: 110069289745	***1010 NW FLANDERS ST***	***WNW 0 - 1/8 (0.042 mi.)***	***AT1420***	***1332***
ROUSE PORTLAND INC P	***750 SW 4TH***	***SW 0 - 1/8 (0.044 mi.)***	***T1425***	***1337***

EXECUTIVE SUMMARY

Registry ID: 110004815264				
BLITZ-WEINHARD BREWE Registry ID: 110000487287	***1133 W BURNSIDE ST***	***W 0 - 1/8 (0.045 mi.)***	***AY1436***	***1349***
LAND ROVER PORTLAND Registry ID: 110004818993	***720 NE GRAND AVE***	***SE 0 - 1/8 (0.045 mi.)***	***Q1438***	***1352***
NORDSTROM INC 020 Registry ID: 110070244863	701 SW BROADWAY	WSW 0 - 1/8 (0.053 mi.)	BF1477	1388
FLETCHER FARR AYOTTE Registry ID: 110004817422	***708 SW 3RD AVE STE 2***	***SW 0 - 1/8 (0.056 mi.)***	***T1494***	***1395***
TARGET STORE T2791 Registry ID: 110055418524	***939 SW MORRISON ST***	***WSW 0 - 1/8 (0.058 mi.)***	***BF1500***	***1436***
ZIBA DESIGN Registry ID: 110004814096	***334 NW 11TH AVE***	***WNW 0 - 1/8 (0.059 mi.)***	***AT1511***	***1446***
PREM GRP, INC HENRY Registry ID: 110031354763	***1120 NW COUCH ST #55***	***W 0 - 1/8 (0.061 mi.)***	***AT1520***	***1452***
GENERAL SERVICES ADM Registry ID: 110037739230	***555 SW YAMHILL ST***	***WSW 0 - 1/8 (0.063 mi.)***	***AV1534***	***1460***
OREGON BOARD OF PHAR Registry ID: 110004813907	***800 NE OREGON ST NO***	***NE 0 - 1/8 (0.063 mi.)***	***Z1538***	***1467***
G H GOVERNOR HOTEL Registry ID: 110004809636	***611 SW 10TH AVE***	***WSW 0 - 1/8 (0.064 mi.)***	***BG1545***	***1474***
M E G METALS CO Registry ID: 110004786795	***520 SW YAMHILL ST -***	***WSW 0 - 1/8 (0.070 mi.)***	***AV1577***	***1490***
BENCHMARK CONSTRUCTI Registry ID: 110018499212	***124 SE 11TH AVE # B***	***E 0 - 1/8 (0.071 mi.)***	***AW1585***	***1499***
U S BAKERY FRANZ TRU Registry ID: 110001656306	***340 NE 11TH AVE***	***ENE 0 - 1/8 (0.073 mi.)***	***BE1592***	***1501***
CITIZENS GRAPHIC ART Registry ID: 110004802893	***709 SE 7TH AVE***	***SE 0 - 1/8 (0.076 mi.)***	***BB1601***	***1510***
OREGON MEDICAL SYSTE Registry ID: 110004816398	***521 SW 11TH AVE STE***	***W 0 - 1/8 (0.078 mi.)***	***BG1609***	***1521***
DILORETO ARCHITECTS Registry ID: 110004820579	***525 NE OREGON ST STE***	***NE 0 - 1/8 (0.078 mi.)***	***BH1615***	***1524***
PIONEER PLACE REDEVE Registry ID: 110007741122	***SW 3RD & YAMHILL***	***SW 0 - 1/8 (0.080 mi.)***	***BI1621***	***1531***
OREGON CAFO TEST FAC Registry ID: 110011785988	***811 SW 6TH AVE***	***WSW 0 - 1/8 (0.080 mi.)***	***AV1627***	***1534***
WEST AUTO PARTS AND Registry ID: 110004781745	***1131 NW EVERETT***	***WNW 0 - 1/8 (0.081 mi.)***	***AT1633***	***1541***
ASSOCIATED HOSE PROD Registry ID: 110004778241	***801 SOUTHEAST ALDER***	***SE 0 - 1/8 (0.088 mi.)***	***BB1663***	***1587***
WHITE POWDER Registry ID: 110012566204	***729 NE OREGON ST BLO***	***NE 0 - 1/8 (0.090 mi.)***	***BO1669***	***1594***
BULLIVANT HOUSER BAI Registry ID: 110007741809	***888 SW 5TH AVENUE SU***	***SW 0 - 1/8 (0.092 mi.)***	***BI1676***	***1609***
RITE AID 6467	***600 NW 10TH AVE***	***WNW 0 - 1/8 (0.099 mi.)***	***BA1715***	***1632***

Registry ID: 110045420255				
US POSTAL SERVICE - Registry ID: 110014147805	***715 NORTHWEST HOYT***	***NW 0 - 1/8 (0.104 mi.)***	***BS1755***	***1727***
SPEED PRINT INC Registry ID: 110004782879	***1210 SW WASHINGTON S***	***W 0 - 1/8 (0.108 mi.)***	***BU1776***	***1746***
SETYP Registry ID: 110004783324	***1214 SW WASHINGTON S***	***W 0 - 1/8 (0.109 mi.)***	***BU1781***	***1748***
ROSENBAUM PLAZA Registry ID: 110004808931	***1218 SW WASHINGTON***	***W 0 - 1/8 (0.112 mi.)***	***BU1795***	***1763***
AMTRAK Registry ID: 110045422878	***800 NW 6TH AVE***	***NW 0 - 1/8 (0.114 mi.)***	***BX1826***	***1794***
AMTRAK - UNION STATI Registry ID: 110069560317	***800 NW 6TH AVE***	***NW 0 - 1/8 (0.114 mi.)***	***BX1828***	***1795***
PIONEER SHEETMETAL Registry ID: 110044922144	***800 NW 6TH AVE STE A***	***NW 0 - 1/8 (0.114 mi.)***	***BX1829***	***1795***
PENDLETON FLOUR MILL Registry ID: 110024285691	***811 SW NAITO PARKWAY***	***SSW 0 - 1/8 (0.115 mi.)***	***BL1833***	***1802***
BELMONT MODERA Registry ID: 110069598251	***818 SE 6TH AVENUE***	***SE 0 - 1/8 (0.116 mi.)***	***BK1839***	***1807***
HICKS CHATTEN ENGRAV Registry ID: 110004779008	***415 NW 11TH***	***WNW 0 - 1/8 (0.120 mi.)***	***BP1857***	***1842***
PACIFIC POWER & LIGH Registry ID: 110004778189	***920 SOUTHWEST 6TH AV***	***WSW 0 - 1/8 (0.122 mi.)***	***BW1872***	***1850***

OR AIRS: A listing of Title V facility source and emissions information.

A review of the OR AIRS list, as provided by EDR, and dated 12/28/2018 has revealed that there are 10 OR AIRS sites within approximately 0.125 miles of the target property.

Equal/Higher Elevation	Address	Direction / Distance	Map ID	Page
PORTLAND ROASTING HO	340 SE 7TH AVE	0 - 1/8 (0.000 mi.)	I23	30
OREGON PLATING COMPA Source ID: 26-0064	***436 SE 6TH AVE***	***0 - 1/8 (0.000 mi.)***	***I291***	***308***
WENTWORTH CHEVROLET	639 SE STARK ST	0 - 1/8 (0.000 mi.)	I294	372
WENTWORTH CHEVROLET	***107 SE GRAND AVE***	***0 - 1/8 (0.000 mi.)***	***D356***	***459***
JACKSON FOOD STORES	***621 SE GRAND AVE***	***0 - 1/8 (0.000 mi.)***	***Q404***	***493***
ABRA AUTO BODY & GLA	34 NE GRAND AVE	0 - 1/8 (0.000 mi.)	AF891	913
N & M FAKHRY SERVICE	400 W BURNSIDE ST	0 - 1/8 (0.000 mi.)	N892	913
PETROCARD INC.	635 SE 7TH	SE 0 - 1/8 (0.047 mi.)	BB1447	1369
FRANZ BAKERY	***340 NE 11TH AVE***	***ENE 0 - 1/8 (0.073 mi.)***	***BE1594***	***1505***
ENWAVE ENERGY PORTLA	***1225 W BURNSIDE ST***	***W 0 - 1/8 (0.091 mi.)***	***AY1671***	***1597***

EXECUTIVE SUMMARY

OR DRYCLEANERS: A listing of registered drycleaning facilities in Oregon.

A review of the OR DRYCLEANERS list, as provided by EDR, and dated 11/05/2018 has revealed that there are 15 OR DRYCLEANERS sites within approximately 0.125 miles of the target property.

Equal/Higher Elevation	Address	Direction / Distance	Map ID	Page
SWISS CLEANERS Current Status: CL Dry Cleaner ID: 490	338 SW 2ND AVE	0 - 1/8 (0.000 mi.)	B11	19
PEACOCK CLEANERS Current Status: CL Dry Cleaner ID: 275	403 SW 10TH AVE	0 - 1/8 (0.000 mi.)	A53	54
CITY DRY CLEANER Current Status: CL Dry Cleaner ID: 780	515 SW BROADWAY ST S	0 - 1/8 (0.000 mi.)	J135	150
POPULAR CLEANERS Current Status: CL Dry Cleaner ID: 709	439 SE GRAND AVE	0 - 1/8 (0.000 mi.)	O272	295
ABRAHAM LEE CUSTOM T Current Status: CL Dry Cleaner ID: 504	609 SW WASHINGTON ST	0 - 1/8 (0.000 mi.)	J313	383
MAX DRY CLEANERS Current Status: CL Dry Cleaner ID: 242	206 NW 1ST AVE	0 - 1/8 (0.000 mi.)	AB567	675
RITZ CLEANERS Current Status: CL Dry Cleaner ID: 581	137 NW 6TH AVE	0 - 1/8 (0.000 mi.)	AG698	794
PORTLAND CLEANERS IN Current Status: DC Dry Cleaner ID: 256	105 NE 8TH AVE	0 - 1/8 (0.000 mi.)	AI835	881
SWISS CLEANERS Current Status: CL Dry Cleaner ID: 489	***717 E BURNSIDE***	***0 - 1/8 (0.000 mi.)***	***AS974***	***973***
LEVINE'S DRYCLEANING Current Status: CL Dry Cleaner ID: 231	200 SW BROADWAY	0 - 1/8 (0.000 mi.)	E1019	1011
LEVINE'S DRYCLEANING Current Status: DS Dry Cleaner ID: 754	***555 SW OAK ST***	***0 - 1/8 (0.000 mi.)***	***N1089***	***1064***
PLAZA CLEANERS Current Status: CL Dry Cleaner ID: 735	909 NW EVERETT ST	WNW 0 - 1/8 (0.012 mi.)	AT1257	1171
DOWNTOWN CLEANERS & Current Status: DC Dry Cleaner ID: 173	***609 SW 3RD AVE***	***SW 0 - 1/8 (0.018 mi.)***	***T1299***	***1215***
WILLAMETTE DRY CLEAN Current Status: CL Dry Cleaner ID: 778	408 NW 11TH AVE	WNW 0 - 1/8 (0.078 mi.)	BA1610	1522
COX'S DRY CLEANERS Current Status: CL	1135 SW ALDER ST	W 0 - 1/8 (0.100 mi.)	BG1725	1655

EXECUTIVE SUMMARY

Dry Cleaner ID: 162

MA Financial Assurance: Information for hazardous waste facilities. Financial assurance is intended to ensure that resources are available to pay for the cost of closure, post-closure care, and corrective measures if the owner or operator of a regulated facility is unable or unwilling to pay.

A review of the MA Financial Assurance list, as provided by EDR, has revealed that there is 1 MA Financial Assurance site within approximately 0.125 miles of the target property.

Equal/Higher Elevation	Address	Direction / Distance	Map ID	Page
AMERICOLD CORP Database: Financial Assurance 2, Date of Government Version: 07/11/2018	151 SW FIFTH AVE	0 - 1/8 (0.000 mi.)	N1033	1020

CA HAZNET: The data is extracted from the copies of hazardous waste manifests received each year by the DTSC. The annual volume of manifests is typically 700,000-1,000,000 annually, representing approximately 350,000-500,000 shipments. Data from non-California manifests & continuation sheets are not included at the present time. Data are from the manifests submitted without correction, and therefore many contain some invalid values for data elements such as generator ID, TSD ID, waste category, & disposal method. The source is the Department of Toxic Substance Control is the agency. This database begins with calendar year 1993.

A review of the CA HAZNET list, as provided by EDR, and dated 12/31/2017 has revealed that there are 5 CA HAZNET sites within approximately 0.125 miles of the target property.

Equal/Higher Elevation	Address	Direction / Distance	Map ID	Page
WASTEXPRESS GEPAID: ORQ000004812	***408 SW 2ND AVE STE 3***	***0 - 1/8 (0.000 mi.)***	***M218***	***251***
OREGON PLATING COMPA GEPAID: ORD000407841	***436 SE 6TH AVE***	***0 - 1/8 (0.000 mi.)***	***I291***	***308***
NU WAY BODY & FENDER GEPAID: ORD027744150	34 NE GRAND AVE	0 - 1/8 (0.000 mi.)	AF1057	1045
UNISOUNCE MAINTENANC GEPAID: ORQ000014951	425 NORTHEAST 9TH AV	ENE 0 - 1/8 (0.014 mi.)	AK1271	1200
GENERAL SERVICES ADM GEPAID: ORQ000024012	***555 SW YAMHILL ST***	***WSW 0 - 1/8 (0.063 mi.)***	***AV1535***	***1460***

OR HSIS: Hazardous Substance Information Survey

A review of the OR HSIS list, as provided by EDR, and dated 01/29/2019 has revealed that there are 78 OR HSIS sites within approximately 0.125 miles of the target property.

Equal/Higher Elevation	Address	Direction / Distance	Map ID	Page
LEVEL 3 COMMUNICATIO Facility Id: 108092	***921 SW WASHINGTON T-***	***0 - 1/8 (0.000 mi.)***	***A1***	***8***
NEW CINGULAR WIRELES Facility Id: 090618	337 SW 4TH AVE	0 - 1/8 (0.000 mi.)	B43	40
CENTURYLINK	707 SW WASHINGTON ST	0 - 1/8 (0.000 mi.)	E46	47

Facility Id: 078559				
CENTURYLINK Facility Id: 020928	735 SW STARK ST	0 - 1/8 (0.000 mi.)	A86	88
G&I VII LINCOLN BUIL Facility Id: 108849	421 SW OAK ST	0 - 1/8 (0.000 mi.)	N95	95
VERIZON WIRELESS Facility Id: 072579	921 SW WASHINGTON	0 - 1/8 (0.000 mi.)	A97	98
ZAYO PORTLAND OR-921 Facility Id: 121083 Facility Id: 121610	921 SW WASHINGTON ST	0 - 1/8 (0.000 mi.)	A103	102
REFRIGERATION SUPPLI Facility Id: 034838	740 SE OAK ST	0 - 1/8 (0.000 mi.)	I107	109
VERIZON BUSINESS - O Facility Id: 066263	***425 SW WASHINGTON ST***	***0 - 1/8 (0.000 mi.)***	***B115***	***133***
INTEGRA TELECOM INC Facility Id: 093595	***400 SW 6TH AVE STE 5***	***0 - 1/8 (0.000 mi.)***	***J136***	***151***
LEVEL 3 COMMUNICATIO Facility Id: 121222	***520 SW 6TH AVE***	***0 - 1/8 (0.000 mi.)***	***J147***	***169***
NU-WAY PRINTING & EN Facility Id: 001154	306 SE 8TH AVE	0 - 1/8 (0.000 mi.)	G173	186
VERIZON BUSINESS - O Facility Id: 076944 Facility Id: 020014 Facility Id: 078559 Facility Id: 111849	707 SW WASHINGTON ST	0 - 1/8 (0.000 mi.)	E180	195
VERIZON BUSINESS Facility Id: 020014	***707 SW WASHINGTON ST***	***0 - 1/8 (0.000 mi.)***	***E203***	***237***
ACS CABLE SYSTEMS IN Facility Id: 118107	918 SW STARK ST	0 - 1/8 (0.000 mi.)	A225	258
MILLER PAINT CO Facility Id: 031387	***317 SE GRAND***	***0 - 1/8 (0.000 mi.)***	***D228***	***261***
NEUTRAL TANDEM INC Facility Id: 111849	707 SW WASHINGTON ST	0 - 1/8 (0.000 mi.)	E229	268
CENTURYLINK Facility Id: 020928	735 SW STARK	0 - 1/8 (0.000 mi.)	A238	275
WENTWORTH SUBARU Facility Id: 113529	***130 SE 7TH AVE***	***0 - 1/8 (0.000 mi.)***	***G315***	***384***
INTEGRA TELECOM Facility Id: 085236	921 SW WASHINGTON ST	0 - 1/8 (0.000 mi.)	A322	392
MULTNOMAH COUNTY Facility Id: 017349	***426 SW STARK ST STE***	***0 - 1/8 (0.000 mi.)***	***B323***	***394***
NEW CINGULAR WIRELES Facility Id: 108703	***133 SW PINE ST***	***0 - 1/8 (0.000 mi.)***	***C326***	***397***
MILLER PAINT COMPANY Facility Id: 092983	407 SE PINE	0 - 1/8 (0.000 mi.)	D336	405
SPRINT NEXTEL CORPOR Facility Id: 072888	306 SW 4TH	0 - 1/8 (0.000 mi.)	B348	444
VERIZON WIRELESS - E	921 SW WASHINGTON	0 - 1/8 (0.000 mi.)	A354	457

Facility Id: 072579				
NEW SEASONS MARKET L Facility Id: 121887	301 SE 2ND AVE	0 - 1/8 (0.000 mi.)	F379	474
JACKSONS FOOD STORES Facility Id: 086600	***621 SE GRAND***	***0 - 1/8 (0.000 mi.)***	***Q409***	***495***
FOUR DECADES JEWELRY Facility Id: 000363	534 SW 3RD STE 602	0 - 1/8 (0.000 mi.)	R455	538
GRAZIANO FOODSERVICE Facility Id: 120922	302 SE WASHINGTON ST	0 - 1/8 (0.000 mi.)	Q459	542
DOWNTOWN MOTOR POOL Facility Id: 017127	***530 SW 2ND AVE***	***0 - 1/8 (0.000 mi.)***	***R460***	***547***
GREYHOUND LINES, INC Facility Id: 020243	***550 NW 6TH AVENUE AV***	***0 - 1/8 (0.000 mi.)***	***V479***	***579***
GREYHOUND LINES INC Facility Id: 020243	550 NW 6TH AVE	0 - 1/8 (0.000 mi.)	V502	601
HEATING OIL TANK Facility Id: 089404	***321 NW GLISAN ST***	***0 - 1/8 (0.000 mi.)***	***U506***	***604***
UNION PACIFIC RAILRO Facility Id: 120869	301 NE 2ND AVE	0 - 1/8 (0.000 mi.)	AA513	614
VERIZON WIRELESS - S Facility Id: 121785	301 NW 3RD ST	0 - 1/8 (0.000 mi.)	AC610	693
PACIFIC COAST FRUIT Facility Id: 045740	***201 NE 2ND AVENUE***	***0 - 1/8 (0.000 mi.)***	***AA614***	***698***
PACIFIC OUTDOOR ADVE Facility Id: 047105	***633 NE EVERETT ST***	***0 - 1/8 (0.000 mi.)***	***AF625***	***717***
OREGON LEATHER COMPA Facility Id: 015006	110 NW 2ND	0 - 1/8 (0.000 mi.)	AB753	821
VERIZON WIRELESS Facility Id: 072549	123 NE THIRD AVE SE	0 - 1/8 (0.000 mi.)	AL764	826
NEW CINGULAR WIRELES Facility Id: 090598 Facility Id: 072549	123 NE 3RD AVE	0 - 1/8 (0.000 mi.)	AL766	829
WENTWORTH CHEVROLET Facility Id: 003900	***107 SE GRAND AVE***	***0 - 1/8 (0.000 mi.)***	***AF779***	***839***
LES SCHWAB TIRE CENT Facility Id: 014660	390 E BURNSIDE	0 - 1/8 (0.000 mi.)	AP889	909
FIRESTONE #3561 - 01 Facility Id: 015181	***815 W BURNSIDE ST***	***0 - 1/8 (0.000 mi.)***	***AQ936***	***943***
AT&T CORP. - ORK037 Facility Id: 016336	***819 SW OAK ST***	***0 - 1/8 (0.000 mi.)***	***A957***	***956***
O'REILLY AUTO PARTS Facility Id: 046222	30 SE GRAND AVE	0 - 1/8 (0.000 mi.)	D1038	1023
NEW CINGULAR WIRELES Facility Id: 112574	***2-16 NW BROADWAY***	***0 - 1/8 (0.000 mi.)***	***AO1065***	***1048***
LEVINE'S DRYCLEANING Facility Id: 109476	***555 SW OAK ST***	***0 - 1/8 (0.000 mi.)***	***N1089***	***1064***
CENTURYLINK	***310 SW PARK AVE***	***0 - 1/8 (0.000 mi.)***	***A1164***	***1107***

Facility Id: 048383				
JOHNSTONE SUPPLY POR Facility Id: 034771	1010 SE ASH ST	E 0 - 1/8 (0.010 mi.)	AW1248	1166
NEW CINGULAR WIRELES Facility Id: 120992	700 SW 5TH AVE	WSW 0 - 1/8 (0.013 mi.)	T1263	1173
TWENTY FOUR SEVEN IN Facility Id: 064682	425 NE 9TH AVE	ENE 0 - 1/8 (0.014 mi.)	AK1270	1198
NEW CINGULAR WIRELES Facility Id: 090638	555 NW PARK AVE	WNW 0 - 1/8 (0.024 mi.)	BA1331	1227
OTA FAMILY TOFU Facility Id: 004894	812 SE STARK	ESE 0 - 1/8 (0.025 mi.)	I1335	1235
OTA FAMILY TOFU Facility Id: 004894	812 SE STARK ST	ESE 0 - 1/8 (0.025 mi.)	I1336	1237
VERIZON WIRELESS - P Facility Id: 112582 Facility Id: 098563	***404 NW 10TH ST***	***WNW 0 - 1/8 (0.030 mi.)***	***BA1369***	***1273***
VERIZON WIRELESS - L Facility Id: 122692	720 SW BROADWAY	WSW 0 - 1/8 (0.036 mi.)	J1394	1304
AMERIPRISE FINANCIAL Facility Id: 107609	121 SW MORRISON ST	SW 0 - 1/8 (0.038 mi.)	R1403	1313
LAND ROVER PORTLAND Facility Id: 048488	***720 NE GRAND AVE***	***SE 0 - 1/8 (0.045 mi.)***	***Q1438***	***1352***
7TH & ALDER CARDLOCK Facility Id: 043976	***635 SE 7TH***	***SE 0 - 1/8 (0.047 mi.)***	***BB1445***	***1358***
AMERICAN MEDICAL RES Facility Id: 049730	1 SE SECOND	SSE 0 - 1/8 (0.048 mi.)	S1451	1371
NEW CINGULAR WIRELES Facility Id: 123258	600 SW 10TH AVE	WSW 0 - 1/8 (0.052 mi.)	BF1474	1386
UNITED STATES BAKERY Facility Id: 048633	***329 NE 11TH ST***	***ENE 0 - 1/8 (0.057 mi.)***	***AN1498***	***1398***
TARGET CORPORATION Facility Id: 120750	***939 SW MORRISON ST***	***WSW 0 - 1/8 (0.058 mi.)***	***BF1499***	***1402***
OREGON AUTO SPRING S Facility Id: 015275	***920 SE STARK***	***ESE 0 - 1/8 (0.059 mi.)***	***BC1501***	***1441***
OHA/PHD Facility Id: 120969	800 NE OREGON ST STE	NE 0 - 1/8 (0.063 mi.)	Z1537	1466
DAS Facility Id: 017990	***800 NE OREGON ST***	***NE 0 - 1/8 (0.063 mi.)***	***Z1539***	***1469***
FRANZ BAKERY Facility Id: 007463	***340 NE 11TH AVE***	***ENE 0 - 1/8 (0.073 mi.)***	***BE1594***	***1505***
UNITED REFRIGERATION Facility Id: 034656	1527 SE SCHILLER ST	ESE 0 - 1/8 (0.080 mi.)	BC1620	1528
VERIZON WIRELESS - T Facility Id: 121237	330 SW YAMHILL ST	SW 0 - 1/8 (0.084 mi.)	BI1646	1567
NORTHWEST MEDICAL Facility Id: 072184	1010 SE STARK	ESE 0 - 1/8 (0.089 mi.)	BC1667	1589
ENWAVE ENERGY PORTLA	***1225 W BURNSIDE ST***	***W 0 - 1/8 (0.091 mi.)***	***AY1671***	***1597***

Facility Id: 113044 Facility Id: 087742				
VEOLIA ENERGY PORTLA Facility Id: 087742	1225 W BURNSIDE	W 0 - 1/8 (0.091 mi.)	AY1672	1603
TELEPORT COMMUNICATI Facility Id: 074139 Facility Id: 048461	***851 SW 6TH AVE***	***WSW 0 - 1/8 (0.099 mi.)***	***AV1717***	***1634***
HARSCH INVESTMENT PR Facility Id: 015928	851 SW SIXTH AVE STE	WSW 0 - 1/8 (0.099 mi.)	AV1718	1651
US POSTAL SERVICE PR Facility Id: 119536	***715 NW HOYT ST.***	***NW 0 - 1/8 (0.104 mi.)***	***BS1752***	***1674***
PORTLAND BOTTLING CO Facility Id: 118105	234 NE 12TH AVE	E 0 - 1/8 (0.111 mi.)	BM1791	1752
AMTRAK Facility Id: 033064	800 NW 6TH AVE RM 25	NW 0 - 1/8 (0.114 mi.)	BX1820	1781
LOUIS DREYFUS FACILI Facility Id: 086481	***900 N THUNDERBIRD WA***	***N 0 - 1/8 (0.116 mi.)***	***BY1842***	***1812***

OR MANIFEST: Hazardous waste manifest information.

A review of the OR MANIFEST list, as provided by EDR, and dated 12/31/2017 has revealed that there are 33 OR MANIFEST sites within approximately 0.125 miles of the target property.

Equal/Higher Elevation	Address	Direction / Distance	Map ID	Page
PHOTOCRAFT INC Status: CEG EPA Id: ORQ000003558	***320 SW STARK ST STE***	***0 - 1/8 (0.000 mi.)***	***B9***	***16***
FEDERAL DIST CO INC Status: CEG EPA Id: ORQ000006643	205 SE MARTIN LUTHER	0 - 1/8 (0.000 mi.)	D26	31
STASTNYBRUN ARCHITEC Status: CEG EPA Id: ORQ000009514	***813 SW ALDER ST STE***	***0 - 1/8 (0.000 mi.)***	***A70***	***72***
MILLER PAINT COMPANY Status: CEG EPA Id: ORQ000023036	***407 SE PINE ST***	***0 - 1/8 (0.000 mi.)***	***D89***	***91***
WENTWORTH CHEVROLET Status: CEG EPA Id: ORD009418013	***107 SE GRAND AVE***	***0 - 1/8 (0.000 mi.)***	***D142***	***159***
CHURCH OF SCIENTOLOG Status: CEG Status: Conditionally exempt generator EPA Id: ORQ000031953	320 SW OAK ST	0 - 1/8 (0.000 mi.)	B154	177
MILLER PAINT CO Status: CEG EPA Id: ORD987191988	***317 SE GRAND***	***0 - 1/8 (0.000 mi.)***	***D228***	***261***
OREGON PLATING COMPA Status: LQG	***436 SE 6TH AVE***	***0 - 1/8 (0.000 mi.)***	***I291***	***308***

Status: SQG Status: CEG Status: Large quantity generator Status: Conditionally exempt generator Status: Small quantity generator EPA Id: ORD000407841				
SALVATION ARMY THE A Status: LQG Status: CEG Status: Large quantity generator EPA Id: ORQ000019315	***139 SE MLK JR BLVD***	***0 - 1/8 (0.000 mi.)***	***D349***	***446***
DEALERS SUPPLY COMPA Status: LQG Status: Large quantity generator EPA Id: ORQ000032175	***110 SE WASHINGTON***	***0 - 1/8 (0.000 mi.)***	***P428***	***517***
PORTLAND PORT OF ADM Status: CEG EPA Id: ORQ000015115	***121 NW EVERETT ST***	***0 - 1/8 (0.000 mi.)***	***AB790***	***848***
FORMER PACIFIC METAL Status: CEG EPA Id: ORQ000021469	***303 NW PARK AVE***	***0 - 1/8 (0.000 mi.)***	***AD803***	***861***
AT&T CORP. - ORK037 Status: CEG EPA Id: ORD000641084	***819 SW OAK ST***	***0 - 1/8 (0.000 mi.)***	***A957***	***956***
US BANCORP TOWER Status: CEG EPA Id: ORQ000000943	***111 SW 5TH AVE***	***0 - 1/8 (0.000 mi.)***	***N961***	***964***
MULTNOMAH CO BRDG SE Status: LQG Status: Large quantity generator EPA Id: OR0000260737	12.3 RIV MI UP WILLA	0 - 1/8 (0.000 mi.)	F991	984
8 NW 8TH BLDG Status: CEG EPA Id: ORQ000022954	***8 NW 8TH AVE***	***0 - 1/8 (0.000 mi.)***	***AO1002***	***996***
FIRESTONE COMPLETE A Status: CEG EPA Id: OR0000184218	***815 W BURNSIDE ST***	***0 - 1/8 (0.000 mi.)***	***AQ1040***	***1028***
OREGON ENGRAVING & R Status: CEG EPA Id: ORD009026220	***31 NW 9TH AVE***	***0 - 1/8 (0.000 mi.)***	***AJ1047***	***1033***
ASH CREEK PRESS INC Status: CEG EPA Id: ORQ000012765	***33 NW 9TH AVE***	***0 - 1/8 (0.000 mi.)***	***AJ1074***	***1055***
HARSCH INVESTMENT PR Status: SQG EPA Id: ORD987175882	915 SW STARK ST	0 - 1/8 (0.000 mi.)	A1147	1095
CHEVRON SS 93939 Status: SQG Status: CEG Status: Small quantity generator	***400 W BURNSIDE***	***0 - 1/8 (0.000 mi.)***	***N1154***	***1098***

EPA Id: ORD987191145				
PACIFIC COLOR PLATE Status: SQG Status: Small quantity generator EPA Id: ORQ000014951	***425 SOUTHEAST 9TH AV***	***ENE 0 - 1/8 (0.014 mi.)***	***AK1269***	***1181***
JIM STEVENS AUTO BOD Status: CEG EPA Id: ORD987174034	***1029 NW DAVIS***	***W 0 - 1/8 (0.016 mi.)***	***AT1279***	***1205***
PORTLAND ENDODONTIC Status: CEG EPA Id: ORQ000017509	***511 SW 10TH AVE STE***	***W 0 - 1/8 (0.030 mi.)***	***A1373***	***1282***
FLANDERS VENTURE LLC Status: LQG Status: Large quantity generator EPA Id: ORQ000035644	1010 NW FLANDERS ST	WNW 0 - 1/8 (0.042 mi.)	AT1421	1334
LAND ROVER PORTLAND Status: CEG EPA Id: ORQ000013292	***720 NE GRAND AVE***	***SE 0 - 1/8 (0.045 mi.)***	***Q1438***	***1352***
TARGET CORPORATION Status: LQG Status: CEG Status: Large quantity generator Status: Conditionally exempt generator EPA Id: ORQ000032182	***939 SW MORRISON ST***	***WSW 0 - 1/8 (0.058 mi.)***	***BF1499***	***1402***
PREM GRP, INC HENRY Status: CEG EPA Id: ORQ000025891	1120 NW COUCH ST #55	W 0 - 1/8 (0.061 mi.)	AT1522	1454
GENERAL SERVICES ADM Status: LQG Status: CEG Status: Large quantity generator EPA Id: ORQ000024012	***555 SW YAMHILL ST***	***WSW 0 - 1/8 (0.063 mi.)***	***AV1535***	***1460***
CITIZENS GRAPHIC ART Status: CEG EPA Id: ORD987191681	***709 SE 7TH AVE***	***SE 0 - 1/8 (0.076 mi.)***	***BB1601***	***1510***
DILORETO ARCHITECTS Status: CEG EPA Id: ORQ000015180	***525 NE OREGON ST STE***	***NE 0 - 1/8 (0.078 mi.)***	***BH1615***	***1524***
WEST AUTO PARTS AND Status: SQG Status: Small quantity generator EPA Id: ORD027763325	***1131 NW EVERETT***	***WNW 0 - 1/8 (0.081 mi.)***	***AT1633***	***1541***
PIONEER SHEETMETAL Status: LQG Status: Large quantity generator EPA Id: ORQ000029243	800 NW 6TH AVE STE A	NW 0 - 1/8 (0.114 mi.)	BX1816	1776

EXECUTIVE SUMMARY

OR NPDES: A listing of permitted wastewater facilities.

A review of the OR NPDES list, as provided by EDR, and dated 01/29/2019 has revealed that there are 12 OR NPDES sites within approximately 0.125 miles of the target property.

Equal/Higher Elevation	Address	Direction / Distance	Map ID	Page
METRO WQ File Nbr: 124893	607 NE GRAND AVE	0 - 1/8 (0.000 mi.)	Y487	583
PACIFIC COAST FRUIT WQ File Nbr: 112042	***201 NE 2ND AVENUE***	***0 - 1/8 (0.000 mi.)***	***AA614***	***698***
EAST PORTLAND CONNEC WQ File Nbr: 122999	NE EVERETT TO EAST O	0 - 1/8 (0.000 mi.)	AA636	738
5 MLK WQ File Nbr: 125246	***5 SE M L KING BLVD***	***0 - 1/8 (0.000 mi.)***	***F1011***	***1000***
BURNSIDE BRIDGEHEAD, WQ File Nbr: 123992	13 NE 3RD AVE	0 - 1/8 (0.000 mi.)	F1207	1136
MULTNOMAH COUNTY HEA WQ File Nbr: 125466	600 NW 6TH AVENUE	NW 0 - 1/8 (0.018 mi.)	V1297	1214
THE YARDS AT UNION S WQ File Nbr: 113630	S. OF NAITO PARKWAY	NW 0 - 1/8 (0.018 mi.)	U1301	1216
YARDS AT UNION STATI WQ File Nbr: 121568	615 NW NAITO PARKWAY	NW 0 - 1/8 (0.023 mi.)	U1327	1226
PARK AVENUE WEST TOW WQ File Nbr: 117811	728 SW 9TH AVE.	WSW 0 - 1/8 (0.065 mi.)	BF1548	1477
PORTLAND COMMUNITY C WQ File Nbr: 123845	722 SW 2ND AVE	SW 0 - 1/8 (0.084 mi.)	BL1647	1571
UNION STATION - PTLD WQ File Nbr: 109826	***800 NW 6TH AVE***	***NW 0 - 1/8 (0.114 mi.)***	***BX1815***	***1771***
BELMONT MODERA WQ File Nbr: 124519	818 SE 6TH AVENUE	SE 0 - 1/8 (0.116 mi.)	BK1838	1806

SD NPDES: A listing of wastewater permit facility locations.

A review of the SD NPDES list, as provided by EDR, and dated 12/17/2018 has revealed that there is 1 SD NPDES site within approximately 0.125 miles of the target property.

Equal/Higher Elevation	Address	Direction / Distance	Map ID	Page
BUFFALO RIDGE 1 LLC	1125 NW COUCH, SUITE	W 0 - 1/8 (0.062 mi.)	AT1526	1457

OR UIC: DEQ's Underground Injection Control Program is authorized by the Environmental Protection Agency (EPA) to regulate all underground injection in Oregon to protect groundwater resources.

A review of the OR UIC list, as provided by EDR, and dated 12/21/2018 has revealed that there are 28 OR UIC sites within approximately 0.125 miles of the target property.

Equal/Higher Elevation	Address	Direction / Distance	Map ID	Page
CITY SIGN CO. INC.	304 SE 2ND AVE	0 - 1/8 (0.000 mi.)	H25	31

Facility Status: Not Registered UIC Number: 11661				
COMMONWEALTH-EQUITAB Facility Status: Registered & RA UIC Number: 10049	421 SW SIXTH AVE	0 - 1/8 (0.000 mi.)	J61	65
COMMONWEALTH BUILDIN Facility Status: Registered & RA UIC Number: 13339	421 SW 6TH AVENUE	0 - 1/8 (0.000 mi.)	J62	65
INDUSTRIAL HOME Facility Status: Registered & RA UIC Number: 15028	200 SE MARTIN LUTHER	0 - 1/8 (0.000 mi.)	D91	93
PLAZA 125 Facility Status: Registered & RA UIC Number: 12813	125TH AND SE STARK	0 - 1/8 (0.000 mi.)	P215	247
FIRST INTERSTATE BAN Facility Status: Registered & RA UIC Number: 10051	400 SW 6TH AVENUE	0 - 1/8 (0.000 mi.)	J332	403
PDC - BLOCK 8L DOWNT Facility Status: Formal Closure UIC Number: 15057	***60 NW DAVIS ST.***	***0 - 1/8 (0.000 mi.)***	***AB651***	***754***
FORMER PACIFIC METAL Facility Status: Formal Closure UIC Number: 15096	***303 NW PARK AVE***	***0 - 1/8 (0.000 mi.)***	***AD803***	***861***
CENTRAL CITY CONCERN Facility Status: Formal Closure UIC Number: 15571	232 NW 6TH AVENUE	0 - 1/8 (0.000 mi.)	AG815	869
FARM CAFE Facility Status: Registered & RA UIC Number: 13543	10 SE 7TH	0 - 1/8 (0.000 mi.)	G953	952
NEW CINGULAR WIRELES Facility Status: Applied for permit UIC Number: 13786	***2-16 NW BROADWAY***	***0 - 1/8 (0.000 mi.)***	***AO1065***	***1048***
WHITE STAG BLOCK, LL Facility Status: Formal Closure UIC Number: 12886	5 NW NAITO PARKWAY	0 - 1/8 (0.000 mi.)	AB1082	1060
JUPITER HOTEL Facility Status: Registered & RA UIC Number: 15387	910 E BURNSIDE	0 - 1/8 (0.000 mi.)	G1118	1079
LOWER BURNSIDE LOFTS Facility Status: Registered & RA UIC Number: 15040	60 SE 10TH AVENUE	E 0 - 1/8 (0.018 mi.)	AW1293	1213
Not reported Facility Status: Registered & RA UIC Number: 10050	***511 SW 10TH AVE***	***W 0 - 1/8 (0.030 mi.)***	***A1374***	***1284***
PARK AVENUE WEST TOW Facility Status: Withdrawn UIC Number: 13425	733 SW PARK AVENUE	WSW 0 - 1/8 (0.054 mi.)	BF1489	1393
JEAN'S PLACE Facility Status: Applied for permit	18 NE 11TH AVE	E 0 - 1/8 (0.063 mi.)	AN1533	1459

UIC Number: 13794				
BURNSIDE ROCKET BLDG Facility Status: Registered & RA UIC Number: 12705	1111 E BURNSIDE	E 0 - 1/8 (0.066 mi.)	AN1553	1479
HOWELL COMMERCIAL BU Facility Status: Not Registered UIC Number: 14524	936 NW HOYT	WNW 0 - 1/8 (0.068 mi.)	BA1570	1485
PACIFIC BUILDING Facility Status: Formal Closure UIC Number: 10045	520 SW YAMHILL STREE	WSW 0 - 1/8 (0.070 mi.)	AV1576	1490
FRANZ BAKERY Facility Status: Registered & RA UIC Number: 11490	***340 NE 11TH AVE***	***ENE 0 - 1/8 (0.073 mi.)***	***BE1594***	***1505***
PORTLAND PRECISION I Facility Status: Registered & RA UIC Number: 12383	1111 SE PINE STREET	ESE 0 - 1/8 (0.078 mi.)	AW1608	1520
PROPERTIES II Facility Status: Registered & RA UIC Number: 10021	722 S.W. SECOND AVEN	SW 0 - 1/8 (0.084 mi.)	BL1648	1572
BLOCK 26 Facility Status: Registered & RA UIC Number: 14587	888 NE MLK BLVD.	NE 0 - 1/8 (0.094 mi.)	BH1687	1616
WONG FAMILY LIMITED Facility Status: Registered & RA UIC Number: 11843	201-213 SE 12TH / 11	E 0 - 1/8 (0.096 mi.)	AW1700	1625
DIRECTORS BUILDING P Facility Status: Not Registered UIC Number: 11978	808 SW THIRD	SW 0 - 1/8 (0.098 mi.)	BI1711	1630
ST. FRANCIS CHURCH Facility Status: Registered & RA UIC Number: 13349	1131 SE OAK STREET	ESE 0 - 1/8 (0.104 mi.)	1758	1735
ROSENBAUM PLAZA Facility Status: Applied for permit UIC Number: 13821	1218 SW WASHINGTON S	W 0 - 1/8 (0.112 mi.)	BU1796	1765

EDR HIGH RISK HISTORICAL RECORDS

EDR Exclusive Records

EDR MGP: The EDR Proprietary Manufactured Gas Plant Database includes records of coal gas plants (manufactured gas plants) compiled by EDR's researchers. Manufactured gas sites were used in the United States from the 1800's to 1950's to produce a gas that could be distributed and used as fuel. These plants used whale oil, rosin, coal, or a mixture of coal, oil, and water that also produced a significant amount of waste. Many of the byproducts of the gas production, such as coal tar (oily waste containing volatile and non-volatile chemicals), sludges, oils and other compounds are potentially hazardous to human health and the environment. The byproduct from this process was frequently disposed of directly at the plant site and can remain or spread slowly, serving as a continuous source of soil and groundwater contamination.

A review of the EDR MGP list, as provided by EDR, has revealed that there are 5 EDR MGP sites within

approximately 0.125 miles of the target property.

Equal/Higher Elevation	Address	Direction / Distance	Map ID	Page
PORTLAND GAS CO	1ST ST N,EVERETT,FRO	0 - 1/8 (0.000 mi.)	AB612	698
PORTLAND GAS MANUFAC	NW EVERETT,GLISAN,2N	0 - 1/8 (0.000 mi.)	U737	814
EAST PORTLAND GAS WO	110 SE 2ND AVE. & 5	0 - 1/8 (0.000 mi.)	F1088	1064
PORTLAND GAS LIGHT C	SE ANKENY ST	0 - 1/8 (0.000 mi.)	F1128	1081
NW PORTLAND MGP	715 NW HOYT ST	NW 0 - 1/8 (0.104 mi.)	BS1751	1674

EDR Hist Auto: EDR has searched selected national collections of business directories and has collected listings of potential gas station/filling station/service station sites that were available to EDR researchers. EDR's review was limited to those categories of sources that might, in EDR's opinion, include gas station/filling station/service station establishments. The categories reviewed included, but were not limited to gas, gas station, gasoline station, filling station, auto, automobile repair, auto service station, service station, etc. This database falls within a category of information EDR classifies as "High Risk Historical Records", or HRHR. EDR's HRHR effort presents unique and sometimes proprietary data about past sites and operations that typically create environmental concerns, but may not show up in current government records searches.

A review of the EDR Hist Auto list, as provided by EDR, has revealed that there are 357 EDR Hist Auto sites within approximately 0.125 miles of the target property.

Equal/Higher Elevation	Address	Direction / Distance	Map ID	Page
TUMA GEO C	329 SW 4TH AVE	0 - 1/8 (0.000 mi.)	B8	15
BEACON SERVICE STATI	315 E BROADWAY	0 - 1/8 (0.000 mi.)	E10	18
AUTO SALES AND LOAN	105 SE GRAND AVE	0 - 1/8 (0.000 mi.)	D12	19
TONKIN MOTORS INC	334 SE GRAND AVE	0 - 1/8 (0.000 mi.)	D24	31
LONG LESLIE J	906 SANDY BLVD	0 - 1/8 (0.000 mi.)	G28	32
IRVINGTON WAY SERVIC	561 E BROADWAY	0 - 1/8 (0.000 mi.)	J30	33
NORTHWEST CARBURETOR	525 SE OAK ST	0 - 1/8 (0.000 mi.)	D37	38
COSART LEE MOTOR C 0	107 NE GRAND AVE	0 - 1/8 (0.000 mi.)	D42	40
E I S ENGINES	215 SE GRAND AVE	0 - 1/8 (0.000 mi.)	D47	50
SUNSET GARAGE	572 E BROADWAY	0 - 1/8 (0.000 mi.)	J63	65
X L GARAGE	456 5TH	0 - 1/8 (0.000 mi.)	B69	72
C AND S GARAGE	150 UNION AVE	0 - 1/8 (0.000 mi.)	D74	79
IMPERIAL GARAGES INC	210 SW 4TH AVE	0 - 1/8 (0.000 mi.)	B79	86
SEELEY ED GARAGE	419 SE PINE	0 - 1/8 (0.000 mi.)	D85	88
SUPER AUTOMOTIVE SER	215 GRAND	0 - 1/8 (0.000 mi.)	D88	91
GOWLAN SERVICE STATI	905 SANDY BLVD	0 - 1/8 (0.000 mi.)	G93	94
ANKENY AUTO SERVICE	106 SE 3RD AVE	0 - 1/8 (0.000 mi.)	F101	101
COLUMBIA TRANSMISSIO	450 SE OAK ST	0 - 1/8 (0.000 mi.)	H102	102
IRVINGTON AUTO SERVI	601 E BROADWAY	0 - 1/8 (0.000 mi.)	J105	109
RED CAP GARAGE	409 STARK	0 - 1/8 (0.000 mi.)	B124	147
WHOLESALE TRANSMISSI	210 SE 6TH AVE	0 - 1/8 (0.000 mi.)	D125	147
LOMAC MOTORS INC	306 SE 8TH AVE	0 - 1/8 (0.000 mi.)	G126	147
SANDY SPOT SERVICE S	920 SANDY BLVD	0 - 1/8 (0.000 mi.)	G150	176
WHOLESALE TRANSMISSI	225 SE 6TH AVE	0 - 1/8 (0.000 mi.)	D152	177
TUMA SERVICE STATION	340 SW 4TH AVE	0 - 1/8 (0.000 mi.)	B156	178
WASHINGTON PARKING S	434 SW 2D AVE	0 - 1/8 (0.000 mi.)	B165	184
PERCY AUBERT	436 SW 2D AVE	0 - 1/8 (0.000 mi.)	B167	185
INKSTER LEWIS J JR G	321 SW 4TH	0 - 1/8 (0.000 mi.)	B174	189
LINE UP BRAKE SHOP	834 SE SANDY BLVD	0 - 1/8 (0.000 mi.)	I176	191
COUSER BROS	857 SANDY BLVD	0 - 1/8 (0.000 mi.)	I182	213
WOLFE ARTH F	401 E BROADWAY	0 - 1/8 (0.000 mi.)	E189	230
SI S AUTO SERVICE	314 SE GRAND AVE	0 - 1/8 (0.000 mi.)	D192	234
MAX S SUPER SERVICE	87 SW STARK	0 - 1/8 (0.000 mi.)	M198	236

EXECUTIVE SUMMARY

Equal/Higher Elevation	Address	Direction / Distance	Map ID	Page
PITTOCK SERVICE STAT	381 STARK	0 - 1/8 (0.000 mi.)	B206	241
ADAMS EARL	601 6TH	0 - 1/8 (0.000 mi.)	J213	247
PORTLAND SUPER SERVI	852 SANDY BLVD	0 - 1/8 (0.000 mi.)	I214	247
PORTLAND GENERATOR C	425 SE 6TH AVE	0 - 1/8 (0.000 mi.)	O220	256
AMATO GEO	261 UNION AVE	0 - 1/8 (0.000 mi.)	D227	260
HUCKBA AND HUCKBA	515 E BROADWAY	0 - 1/8 (0.000 mi.)	J231	271
ANDERSON BROS MOTOR	415 E ASH	0 - 1/8 (0.000 mi.)	D232	271
SCHULDERMAN CARL T	435 E BROADWAY	0 - 1/8 (0.000 mi.)	E233	271
CHEVROLET SERVICE SH	269 UNION AVE	0 - 1/8 (0.000 mi.)	D236	275
UNITED ENERGY INC	421 SW 6TH AVE STE 8	0 - 1/8 (0.000 mi.)	E253	286
BEARD JOHN C	386 E BROADWAY	0 - 1/8 (0.000 mi.)	E262	290
TRANSMISSION EXCHANG	915 SE SANDY BLVD	0 - 1/8 (0.000 mi.)	G286	306
TUNIA SERVICE STATIO	342 SW 4TH AVE	0 - 1/8 (0.000 mi.)	B300	374
COMMERCIAL SPEEDOMET	525 SE STARK ST	0 - 1/8 (0.000 mi.)	O303	375
AD S AUTOMOTIVE	537 SE STARK	0 - 1/8 (0.000 mi.)	O304	375
FIELDS CHEVROLET CO	107 SE GRAND AVE	0 - 1/8 (0.000 mi.)	D309	379
FOURTH STREET GARAGE	554 4TH	0 - 1/8 (0.000 mi.)	B310	380
SPEEDOMETER SERVICE	387 OAK	0 - 1/8 (0.000 mi.)	B319	391
ANKENY AUTO SERVICE	114 SE 3RD AVE	0 - 1/8 (0.000 mi.)	F331	403
IMPERIAL GARAGES INC	225 SW 4TH AVE	0 - 1/8 (0.000 mi.)	B338	429
BURNS BROS INC	321 SE STARK	0 - 1/8 (0.000 mi.)	H341	430
LEE SHELL SERVICE	162 STARK	0 - 1/8 (0.000 mi.)	P359	461
NATIONAL PORTLAND GA	330 PINE	0 - 1/8 (0.000 mi.)	L363	462
SUNSET AUTO REPAIR C	433 ALDER	0 - 1/8 (0.000 mi.)	K366	463
LOCKHOVEN GEO	429 ALDER	0 - 1/8 (0.000 mi.)	K367	463
FOSSCUTT S SERVICE S	532 SE STARK	0 - 1/8 (0.000 mi.)	O374	470
GRIMSHAW RAY	515 SE UNION	0 - 1/8 (0.000 mi.)	O375	471
EAST SIDE AUTO CO	612 SE STARK	0 - 1/8 (0.000 mi.)	O376	471
SPECIALTY AUTOMOTIVE	640 SE STARK ST	0 - 1/8 (0.000 mi.)	I380	475
BURNS BROS INC	620 SE MARTIN LUTHER	0 - 1/8 (0.000 mi.)	Q388	481
KADDERLY AND MORTON	121 SW ALDER	0 - 1/8 (0.000 mi.)	R392	482
CALDWELL CARRELL RIC	528 SE UNION	0 - 1/8 (0.000 mi.)	O395	488
JACKSONS FOOD STORES	621 SE GRAND AVE	0 - 1/8 (0.000 mi.)	Q407	495
TRANSMISSION MULTIME	107 SE WASHINGTON ST	0 - 1/8 (0.000 mi.)	P408	495
D ANGELO AND ABERLE	429 SW FRONT	0 - 1/8 (0.000 mi.)	M412	499
SMITH EARL G SERVICE	626 SE STARK	0 - 1/8 (0.000 mi.)	I425	511
BURNS BROS INC	633 SE GRAND AVE	0 - 1/8 (0.000 mi.)	Q448	533
KUEHN S AUTOMOTIVE C	728 NE 1ST AVE	0 - 1/8 (0.000 mi.)	W474	577
PRIDES EXXON	519 NE BROADWAY	0 - 1/8 (0.000 mi.)	V480	581
STRATHOUSE C F	325 GLISAN	0 - 1/8 (0.000 mi.)	U481	582
LANDRY E J	302 HOYT	0 - 1/8 (0.000 mi.)	U486	583
TERMINAL GARAGE	434 NW HOYT	0 - 1/8 (0.000 mi.)	V488	584
WEATHERFORD MAC SERV	711 NE LLOYD BLVD	0 - 1/8 (0.000 mi.)	Z503	603
EVERETT STREET GARAG	323 EVERETT	0 - 1/8 (0.000 mi.)	AC518	633
BELCHER TIRE CO	722 NW FLANDERS	0 - 1/8 (0.000 mi.)	AD519	633
CAL AUTO INC	733 NW EVERETT ST	0 - 1/8 (0.000 mi.)	AD521	634
POWERS AUTO REPAIR C	345 FLANDERS	0 - 1/8 (0.000 mi.)	U522	634
MUSGROVE AND GILPIN	535 GLISAN	0 - 1/8 (0.000 mi.)	V523	634
GRAND AVENUE RICHFIE	226 NE GRAND AVE	0 - 1/8 (0.000 mi.)	AF534	654
BATES N E SERVICE	231 NW 6TH AVE	0 - 1/8 (0.000 mi.)	AG539	656
DUKE S PARK AVENUE S	804 NW GLISAN ST	0 - 1/8 (0.000 mi.)	AD540	656
SMED S AUTOMOTIVE	224 NE GRAND AVE	0 - 1/8 (0.000 mi.)	AF549	663
GLISAN STEET AUTOMOT	611 NW GLISAN	0 - 1/8 (0.000 mi.)	V552	664
RICKSHAM ED	204 NW 5TH AVE	0 - 1/8 (0.000 mi.)	AG556	672
STEVE S AUTOMOTIVE S	234 NW 1ST AVE	0 - 1/8 (0.000 mi.)	AB564	674
OBRIEN AUTO SERVICE	222 NE 6TH AVE	0 - 1/8 (0.000 mi.)	AF574	678

EXECUTIVE SUMMARY

Equal/Higher Elevation	Address	Direction / Distance	Map ID	Page
WARDELL ROLAND A	214 NE GRAND AVE	0 - 1/8 (0.000 mi.)	AF578	680
TERMINAL GARAGE	511 NW GLISAN	0 - 1/8 (0.000 mi.)	V579	680
NU WAY BODY AND FEND	212 NE GRAND AVE	0 - 1/8 (0.000 mi.)	AF585	682
THORNTON AUTO SERVIC	203 NE GRAND AVE	0 - 1/8 (0.000 mi.)	AF586	682
FRIDAY NORMAN	438 NW 5TH AVE	0 - 1/8 (0.000 mi.)	V590	684
AUTOMOTIVE SERVICE C	917 NW EVERETT	0 - 1/8 (0.000 mi.)	AJ594	687
WURM CEO P	615 NW EVERETT	0 - 1/8 (0.000 mi.)	AD596	688
LASBY BRAKE AND AXLE	935 NW DAVIS	0 - 1/8 (0.000 mi.)	AJ601	689
OSTLIND MOTOR MACHIN	931 NW DAVIS	0 - 1/8 (0.000 mi.)	AJ602	690
PARK AND GLISAN SERV	382 GLISAN	0 - 1/8 (0.000 mi.)	U608	692
STEVENS EDW J	415 DAVIS	0 - 1/8 (0.000 mi.)	AC611	697
GILL AUTOMKOTIVE SER	490 DAVIS	0 - 1/8 (0.000 mi.)	AG616	704
AUTOMOTIVE SERVICE C	223 NW 9TH AVE	0 - 1/8 (0.000 mi.)	AJ618	705
CARL S GARAGE	336 NW 4TH AVE	0 - 1/8 (0.000 mi.)	AC619	705
LABBY ROBT A	438 NW GLISAN	0 - 1/8 (0.000 mi.)	V621	714
A B GARAGE	314 NW DAVIS	0 - 1/8 (0.000 mi.)	AC630	736
DECKER S RADIATOR SH	322 NW 8TH AVE	0 - 1/8 (0.000 mi.)	AD631	736
HARLEY DAVIDSON MOTO	525 NE DAVIS ST	0 - 1/8 (0.000 mi.)	AF632	737
HERR S BROADWAY AUTO	338 NW BROADWAY	0 - 1/8 (0.000 mi.)	V637	739
OTHUS AUTOMOTIVE SER	432 NW DAVIS	0 - 1/8 (0.000 mi.)	AG643	743
GILL AUTOMOTIVE SERV	430 NW DAVIS	0 - 1/8 (0.000 mi.)	AG644	743
GRIFFIS KEN SIGNAL S	327 NW BROADWAY	0 - 1/8 (0.000 mi.)	AD645	743
SID S GARAGE	264 DAVIS	0 - 1/8 (0.000 mi.)	AC650	754
GREG S AUTO DETAIL	223 NE 6TH AVE	0 - 1/8 (0.000 mi.)	AF661	770
RADIATOR SERVICE CO	318 N BROADWAY	0 - 1/8 (0.000 mi.)	AD665	773
THOMPSON AND DUBEY I	135 NW BROADWAY	0 - 1/8 (0.000 mi.)	AG671	777
THOMPSON AND DUBEY I	125 NW BROADWAY	0 - 1/8 (0.000 mi.)	AG683	787
BURNETT ROY MOTORS I	132 NW BROADWAY	0 - 1/8 (0.000 mi.)	AG684	788
BUNTZEE L H AND CO	513 FLANDERS	0 - 1/8 (0.000 mi.)	V686	788
BP US GENERATION DEV	720 NW DAVIS ST	0 - 1/8 (0.000 mi.)	AG687	788
COMMERCIAL TIRE CO I	115 NW BROADWAY	0 - 1/8 (0.000 mi.)	AG691	790
R AND R BODY WORKS	836 NE DAVIS	0 - 1/8 (0.000 mi.)	AI696	793
SAM S SHELL SERVICE	111 NW BROADWAY	0 - 1/8 (0.000 mi.)	AG705	799
WARREN HOLT W	122 NW 10TH AVE	0 - 1/8 (0.000 mi.)	AJ709	801
GEORGE S TUNE UP	925 NW EVERETT	0 - 1/8 (0.000 mi.)	AJ717	806
ARMORY AUTOMOTIVE SE	333 NW PARK AVE	0 - 1/8 (0.000 mi.)	AD718	806
DRAGER GLENN	759 NW GLISAN	0 - 1/8 (0.000 mi.)	V735	813
WEST SIDE AUTO SERVI	125 NW 9TH AVE	0 - 1/8 (0.000 mi.)	AJ741	817
CONAUT C V	415 GLISAN	0 - 1/8 (0.000 mi.)	U748	819
BISHOFBERGER JAS A	407 NW BROADWAY	0 - 1/8 (0.000 mi.)	V754	823
AUTO SHEET METAL WOR	447 FLANDERS	0 - 1/8 (0.000 mi.)	AH787	847
ARMORY AUTOMOTIVE SE	115 NW 9TH AVE	0 - 1/8 (0.000 mi.)	AJ789	848
EUROPEAN MOTORS	508 NW EVERETT ST	0 - 1/8 (0.000 mi.)	AG793	851
HILLSIDE GARAGE	730 GLISAN	0 - 1/8 (0.000 mi.)	V801	860
WEBB AUTO BODY	615 NW COUCH ST	0 - 1/8 (0.000 mi.)	AG804	863
THOMSON T F	305 NW 5TH AVE	0 - 1/8 (0.000 mi.)	AG813	868
COMMERCIAL MOTOR REP	295 COUCH	0 - 1/8 (0.000 mi.)	AC823	871
ROWE BROS AUTOMOTIVE	433 NW COUCH ST	0 - 1/8 (0.000 mi.)	AM826	872
FISHER ENTERPRISES I	106 NE GRAND	0 - 1/8 (0.000 mi.)	AF830	875
DELUXE CARBURETOR SE	513 NW COUCH	0 - 1/8 (0.000 mi.)	AG836	882
ARMORY AUTOMOTIVE SE	100 NW 10TH AVE	0 - 1/8 (0.000 mi.)	AJ837	882
KELLY S GARAGE	448 FLANDERS	0 - 1/8 (0.000 mi.)	AH840	885
RAWLINS AND FOLEY	325 EVERETT	0 - 1/8 (0.000 mi.)	AC845	888
CLARK A G AND SON	329 FLANDERS	0 - 1/8 (0.000 mi.)	U846	888
TRACEY AND CO INC	414 COUCH	0 - 1/8 (0.000 mi.)	AM847	888
DOLPH S AUTOMOTIVE S	472 COUCH	0 - 1/8 (0.000 mi.)	AG850	892

EXECUTIVE SUMMARY

Equal/Higher Elevation	Address	Direction / Distance	Map ID	Page
GRESHAM TRANSMISSION	335 NE 8TH ST	0 - 1/8 (0.000 mi.)	AI863	899
Z AND P GARAGE	595 COUCH	0 - 1/8 (0.000 mi.)	AG864	899
CITY CENTER SERVICE	509 NW EVERETT ST	0 - 1/8 (0.000 mi.)	AG866	899
BROADWAY SIGNAL SERV	333 NW BROADWAY	0 - 1/8 (0.000 mi.)	V868	901
COOK S BROADWAY AUTO	13 NW BROADWAY	0 - 1/8 (0.000 mi.)	AO876	904
SERVICE TIRE CO	322 SW 10TH	0 - 1/8 (0.000 mi.)	A878	904
CHASE CAR CARE	520 NE COUCH ST	0 - 1/8 (0.000 mi.)	AF884	907
EVEN BRAKE SERVICE I	426 BURNSIDE	0 - 1/8 (0.000 mi.)	AM886	908
VICK S GREASING STAT	22 SW 4TH AVE	0 - 1/8 (0.000 mi.)	N895	915
LAEL S BURNSIDE UNIO	12 SW 4TH AVE	0 - 1/8 (0.000 mi.)	N896	915
DIZZY DEAN S	729 W BURNSIDE	0 - 1/8 (0.000 mi.)	E900	917
INGHRAM AUTOMOTIVE S	621 NE COUCH	0 - 1/8 (0.000 mi.)	AF901	917
OBENCHAIN C A MOTOR	835 W BURNSIDE	0 - 1/8 (0.000 mi.)	AQ910	928
CARL S AUTO SERVICE	34 NW 9TH AVE	0 - 1/8 (0.000 mi.)	AJ911	928
MEDICAL ARTS GARAGE	209 10TH	0 - 1/8 (0.000 mi.)	AQ912	929
MILLER AND BRUHN	85 10TH	0 - 1/8 (0.000 mi.)	AQ914	934
CHRISTIANSON CARL Z	480 E BURNSIDE	0 - 1/8 (0.000 mi.)	AP918	935
MC EWEN TEXACO SERVI	75 E BURNSIDE EXT	0 - 1/8 (0.000 mi.)	AR920	935
BROADWAY GOLDEN EAGL	70 NE BROADWAY	0 - 1/8 (0.000 mi.)	AG921	936
HAWLEY MARK	405 BURNSIDE	0 - 1/8 (0.000 mi.)	AM922	936
VORHEIS AND MOLLENHO	470 E BURNSIDE	0 - 1/8 (0.000 mi.)	AP930	941
STEWARVT UNION OIL S	408 E BURNSIDE	0 - 1/8 (0.000 mi.)	AP931	942
CITY AUTO LAUNDRY AN	449 BURNSIDE	0 - 1/8 (0.000 mi.)	AM932	942
GIEBISCH JOS A	540 E BURNSIDE	0 - 1/8 (0.000 mi.)	AP935	942
ANDERSON AND NEELV	571 E BURNSIDE	0 - 1/8 (0.000 mi.)	AP941	949
PRECISION MOTOR CAR	722 NW COUCH ST	0 - 1/8 (0.000 mi.)	AO943	950
WENTWORTH AND IRWIN	1005 W BURNSIDE	0 - 1/8 (0.000 mi.)	AQ945	950
BERNARD EDW J	812 E BURNSIDE	0 - 1/8 (0.000 mi.)	G947	951
COMMUNITY GARAGE	648 E BURNSIDE	0 - 1/8 (0.000 mi.)	AS948	951
COE HAROLD SPEED FLY	100 SW BROADWAY	0 - 1/8 (0.000 mi.)	E949	951
YOUNGSON AUTO SERVIC	106 SW BROADWAY	0 - 1/8 (0.000 mi.)	E951	952
VAN DEE AUTO SERVICE	44 GRAND AVE	0 - 1/8 (0.000 mi.)	AP952	952
BROADWAY BENTON SERV	202 E BROADWAY	0 - 1/8 (0.000 mi.)	E959	964
WILLIAMS ED CO	514 E BURNSIDE	0 - 1/8 (0.000 mi.)	AP962	968
MC CORD GAROLD L	333 SW 10TH AVE	0 - 1/8 (0.000 mi.)	A964	968
SMITH EARL SERVICE S	52 GRAND AVE	0 - 1/8 (0.000 mi.)	D966	969
RUNGE E J	228 PARK	0 - 1/8 (0.000 mi.)	E972	973
NATIONAL PORTLAND GA	632 SW PINE	0 - 1/8 (0.000 mi.)	E975	974
GOLDEN RULE GAS STAT	814 E BURNSIDE	0 - 1/8 (0.000 mi.)	G981	977
GEORGE S TUNE UP	330 SW 10TH AVE	0 - 1/8 (0.000 mi.)	A984	978
BANKHEAD AND CORNWEL	936 NW COUCH	0 - 1/8 (0.000 mi.)	AJ996	987
KAR-PARK SERVICE	39 SW 3RD	0 - 1/8 (0.000 mi.)	L1008	999
JONES PACKARD SERVIC	33 NW 9TH AVE	0 - 1/8 (0.000 mi.)	AJ1014	1010
HACK BOB CHEVRON	325 E BURNSIDE ST	0 - 1/8 (0.000 mi.)	AM1016	1010
LAYMON S GULF SERVIC	4 SE GRAND AVE	0 - 1/8 (0.000 mi.)	AP1022	1013
BROWN S SERVICE STAT	355 BURNSIDE	0 - 1/8 (0.000 mi.)	AM1025	1014
GRESHAM UNOCAL TIRE	985 E BURNSIDE ST	0 - 1/8 (0.000 mi.)	AN1026	1014
UHLMAN ROBT	554 E BURNSIDE	0 - 1/8 (0.000 mi.)	AP1028	1015
MC EWENS BOB TEXACO	223 W BURNSIDE RD	0 - 1/8 (0.000 mi.)	AM1029	1015
BRENNAN S AUTOMOTIVE	340 SW 10TH AVE	0 - 1/8 (0.000 mi.)	A1034	1021
DAY AND NIGHT AUTO S	7 NW 9TH AVE	0 - 1/8 (0.000 mi.)	AQ1035	1021
YOST PERCY L	75 UNION AVE	0 - 1/8 (0.000 mi.)	AP1036	1021
C W\-S GRINDING AND	443 BURNSIDE	0 - 1/8 (0.000 mi.)	AM1039	1027
BERG BROS INC	86 10TH	0 - 1/8 (0.000 mi.)	AQ1043	1032
COOK S BROADWAY AUTO	3 NW BROADWAY	0 - 1/8 (0.000 mi.)	AO1044	1032
KEMMER AND LAWSON	472 E BURNSIDE	0 - 1/8 (0.000 mi.)	AP1049	1037

EXECUTIVE SUMMARY

Equal/Higher Elevation	Address	Direction / Distance	Map ID	Page
MULTNOMAH HOTEL GARA	50 SW 2ND AVE	0 - 1/8 (0.000 mi.)	C1053	1039
HUNZ AUTO REPAIR	506 BURNSIDE	0 - 1/8 (0.000 mi.)	N1054	1039
MATTHEW JOHN	708 E BURNSIDE	0 - 1/8 (0.000 mi.)	G1056	1044
SPEEDS AUTOMOTIVE	100 SW BROADWAY ST	0 - 1/8 (0.000 mi.)	E1061	1047
WOOLACH BROS	341 SW 10TH AVE	0 - 1/8 (0.000 mi.)	A1066	1052
APPLIANCE SERVICE CO	90 BROADWAY N	0 - 1/8 (0.000 mi.)	AG1080	1059
MOTOR INN GARAGE AND	850 E BURNSIDE	0 - 1/8 (0.000 mi.)	G1083	1060
RYHERD ANDREW J	552 E BURNSIDE	0 - 1/8 (0.000 mi.)	AP1091	1070
RAINBOW SERVICE STAT	694 E BURNSIDE	0 - 1/8 (0.000 mi.)	AS1092	1070
OAK AND TENTH AVENUE	324 SW 10TH AVE	0 - 1/8 (0.000 mi.)	A1093	1070
NEL S STUDEBAKER SER	215 10TH	0 - 1/8 (0.000 mi.)	AQ1097	1071
MC EWEN S BOB TEXACO	45 W BURNSIDE RD	0 - 1/8 (0.000 mi.)	AR1099	1072
ED S AUTO LECTIC SER	25 GRAND AVE	0 - 1/8 (0.000 mi.)	AP1100	1072
HUGHSON WM L L CO	60 BROADWAY N	0 - 1/8 (0.000 mi.)	AG1102	1073
GLENN S TEXACO SERVI	5 N BROADWAY	0 - 1/8 (0.000 mi.)	AO1103	1073
VORHEIS AND MOLLENHO	828 E BURNSIDE	0 - 1/8 (0.000 mi.)	G1109	1076
M AND S AUTOMOBILE S	17 NE 10TH DR	0 - 1/8 (0.000 mi.)	AN1110	1076
ANKENY AUTO SERVICE	106 SE 3D AVE	0 - 1/8 (0.000 mi.)	F1116	1078
INGHRAM AUTOMOTIVE S	22 NE 7TH AVE	0 - 1/8 (0.000 mi.)	AS1117	1078
MOTOR CLINIC	723 W BURNSIDE	0 - 1/8 (0.000 mi.)	E1119	1079
COLISEUM TEXACO	15 NE BROADWAY	0 - 1/8 (0.000 mi.)	AO1125	1081
BIG PUMP SERVICE STA	910 E BURNSIDE	0 - 1/8 (0.000 mi.)	G1129	1082
RUB A DUB MINI WASH	80 E BURNSIDE RD	0 - 1/8 (0.000 mi.)	AR1135	1087
KRAUSE BROS SUPER SE	704 E BURNSIDE	0 - 1/8 (0.000 mi.)	G1138	1090
HILL HUGH RICHFIELD	546 E BURNSIDE	0 - 1/8 (0.000 mi.)	AP1139	1090
NU WAY BODY AND FEND	34 NE GRAND AVE	0 - 1/8 (0.000 mi.)	AF1148	1095
ROSE CITY AUTO BODY	922 SE ANKENY ST	0 - 1/8 (0.000 mi.)	G1153	1098
OETZEN GEO P	312 NW COUCH	0 - 1/8 (0.000 mi.)	AM1158	1103
ARMSTRONG REPAIR SHO	943 SW OAK	0 - 1/8 (0.000 mi.)	A1159	1103
ROTOWAY AUTO LAUNDRY	23 UNION N	0 - 1/8 (0.000 mi.)	AP1161	1104
STARK STREET SUPER S	907 SW STARK	0 - 1/8 (0.000 mi.)	A1170	1118
ROTOWAY RANCE NILES	11 NE UNION AVE	0 - 1/8 (0.000 mi.)	AP1171	1118
EVARTS AND MC GINNIS	407 BURNSIDE	0 - 1/8 (0.000 mi.)	AM1179	1127
DAY AND NIGHT AUTO S	26 NW 9TH AVE	0 - 1/8 (0.000 mi.)	AJ1186	1129
FASTWAY GASOLINE	50 E BURNSIDE RD	0 - 1/8 (0.000 mi.)	AR1191	1131
BEN S MOTOR SERVICE	83 NE BROADWAY	0 - 1/8 (0.000 mi.)	AO1192	1131
SPEED S AUTOMOTIVE	34 NW BROADWAY ST	0 - 1/8 (0.000 mi.)	AO1193	1132
BETTS FRANK CHEVRON	400 W BURNSIDE ST	0 - 1/8 (0.000 mi.)	N1196	1132
THOMPSON AND DUBEY B	23 UNION AVE N	0 - 1/8 (0.000 mi.)	AP1202	1135
PERSONAL SERVICE GAR	88 10TH	0 - 1/8 (0.000 mi.)	AQ1203	1135
STATEWIDE PARKING CO	108 W BURNSIDE	0 - 1/8 (0.000 mi.)	C1204	1135
GOSS JAS K	783 SANDY BLVD	ESE 0 - 1/8 (0.003 mi.)	I1216	1145
RICE WALLINGFORD INC	404 HOYT	NW 0 - 1/8 (0.003 mi.)	U1217	1145
SOUTH AUTO REPAIR	110 NE 10TH AVE	E 0 - 1/8 (0.004 mi.)	AN1219	1146
MAX S AUTO REPAIR	924 NW FLANDERS ST	WNW 0 - 1/8 (0.005 mi.)	AT1226	1150
MORSE AND VANDERWAL	471 MORRISON	WSW 0 - 1/8 (0.005 mi.)	T1227	1150
TEXACO SERVICE AND P	601 SW 1ST AVE	SW 0 - 1/8 (0.006 mi.)	R1231	1153
CASTLE ROSE GARAGE	796 SANDY BLVD	ESE 0 - 1/8 (0.008 mi.)	I1235	1155
UNION DEPOT GARAGE	333 HOYT	NW 0 - 1/8 (0.008 mi.)	U1236	1155
RED CAP GARAGE	1025 SW STARK ST	W 0 - 1/8 (0.008 mi.)	A1237	1155
UNITED GAS CORP OF W	621 SW MORRISON	WSW 0 - 1/8 (0.008 mi.)	J1239	1158
ANDREWS AND HULL	776 SANDY BLVD	ESE 0 - 1/8 (0.011 mi.)	I1251	1170
DEPOT AUTOMOTIVE SER	623 NW HOYT	WNW 0 - 1/8 (0.011 mi.)	V1252	1170
EAST BURNSIDE GARAGE	6 SE 10TH AVE	E 0 - 1/8 (0.011 mi.)	AN1254	1170
H G S GRINDING SERVI	221 NW 10TH AVE	W 0 - 1/8 (0.011 mi.)	AT1255	1170
DEPOT AUTOMOTIVE SER	625 NW HOYT	WNW 0 - 1/8 (0.012 mi.)	V1258	1172

EXECUTIVE SUMMARY

Equal/Higher Elevation	Address	Direction / Distance	Map ID	Page
HOWATT FRED J	575 MORRISON	WSW 0 - 1/8 (0.012 mi.)	AV1260	1173
FARNHAM AND RILEV IN	235 NW 10TH AVE	WNW 0 - 1/8 (0.013 mi.)	AT1264	1178
AUTO WHEEL SERVICE	330 NW 10TH AVE	WNW 0 - 1/8 (0.016 mi.)	AT1277	1204
KELLEY R H CO	1029 NW DAVIS ST	W 0 - 1/8 (0.016 mi.)	AT1278	1204
CITY CENTER PARKING	715 SW MORRISON	WSW 0 - 1/8 (0.018 mi.)	J1294	1213
COACH AND FOUR AUTOM	1019 NW EVERETT S	WNW 0 - 1/8 (0.018 mi.)	AT1298	1215
A AND F AUTO SERVICE	431 NW 9TH AVE	WNW 0 - 1/8 (0.019 mi.)	BA1305	1218
TRANSUB INC	901 SE OAK	ESE 0 - 1/8 (0.019 mi.)	I1306	1219
MORRIS DEMONT L	708 NE GLISAN	ENE 0 - 1/8 (0.021 mi.)	AK1312	1221
IMPERIAL SERVICE STA	701 SANDY BLVD	SE 0 - 1/8 (0.021 mi.)	BB1318	1223
ROUSE FRED RICHFIELD	635 SE 6TH AVE	SE 0 - 1/8 (0.022 mi.)	Q1320	1224
SHIRK AND GUDDAT	1012 E BURNSIDE	E 0 - 1/8 (0.023 mi.)	AN1321	1224
YE OLDE FOREIGN CAR	601 NW 5TH AVE	NW 0 - 1/8 (0.024 mi.)	V1329	1227
IRVINGTON S GREASING	701 E BROADWAY	WSW 0 - 1/8 (0.026 mi.)	J1341	1257
CITY SUPER SERVICE	628 NW 6TH AVE	NW 0 - 1/8 (0.027 mi.)	V1342	1257
KEYSTONE GARAGE	382 11TH	W 0 - 1/8 (0.027 mi.)	A1345	1258
SECURITY SERVICE GAR	340 11TH	W 0 - 1/8 (0.028 mi.)	AY1363	1270
HAROLD S AUTO SERV	432 SE 9TH AVE	ESE 0 - 1/8 (0.028 mi.)	I1364	1270
MERCHANT S GARAGE	522 SE ALDER	SE 0 - 1/8 (0.031 mi.)	Q1377	1289
MAYER ARTHUR L	15 NW 11TH AVE	W 0 - 1/8 (0.031 mi.)	AY1379	1291
SEARS ROEBUCK CO SER	710 NE GRAND AVE	NE 0 - 1/8 (0.033 mi.)	Y1381	1292
WEST SIDE MOTOR SERV	111 NW 11TH AVE	W 0 - 1/8 (0.035 mi.)	AT1392	1303
TRACEY AND CO INC	937 NW GLISAN	WNW 0 - 1/8 (0.037 mi.)	BA1399	1310
DAVE S AUTOMOTIVE SE	1020 SE PINE	ESE 0 - 1/8 (0.037 mi.)	AW1400	1311
LLOYD WAY SUPER SERV	734 NE GRAND AVE	NE 0 - 1/8 (0.042 mi.)	Y1415	1331
OGILVIE FLOYD D	430 NW 10TH AVE	WNW 0 - 1/8 (0.042 mi.)	BA1419	1332
HEINZ ENCO SERVICE	721 NE UNION AVE	NE 0 - 1/8 (0.044 mi.)	Y1427	1340
BANKHEAD AND WALTER	231 NW 11TH AVE	W 0 - 1/8 (0.046 mi.)	AT1441	1357
JACK S SHELL SERVICE	635 SE 7TH AVE	SE 0 - 1/8 (0.047 mi.)	BB1448	1370
WAGNER ELECTRIC CORP	308 NW 11TH AVE	WNW 0 - 1/8 (0.050 mi.)	AT1458	1377
PLYMOUTH GARAGE	581 IRVING	NW 0 - 1/8 (0.050 mi.)	V1459	1377
CRUTCHER BROS CO	752 E BROADWAY	WSW 0 - 1/8 (0.052 mi.)	AV1469	1384
AL SHELL SERVICE	56 SE MORRISON	SSE 0 - 1/8 (0.052 mi.)	S1470	1384
HOWARD JESS L	423 SE 10TH AVE	ESE 0 - 1/8 (0.053 mi.)	BC1479	1389
HULL WADE AUTO	1111 NE COUCH ST	E 0 - 1/8 (0.056 mi.)	AN1495	1397
YAMHILL AUTO SERVICE	543 YAMHILL	WSW 0 - 1/8 (0.056 mi.)	AV1496	1397
PORTLAND BRAKE AND D	118 NE 11TH AVE	E 0 - 1/8 (0.059 mi.)	AN1506	1445
CARNEAU BROS	634 SE 7TH AVE	SE 0 - 1/8 (0.060 mi.)	BB1512	1449
LIBRARY GARAGE INC	420 YAMHILL	SW 0 - 1/8 (0.061 mi.)	AV1523	1454
HOYT STREET GARAGE	916 NW HOYT	WNW 0 - 1/8 (0.061 mi.)	BA1525	1457
FETLIG S CHAMPION SE	801 NE UNION AVE	NE 0 - 1/8 (0.064 mi.)	BH1546	1477
WILSON ROY L	700 MISSISSIPPI AVE	NNE 0 - 1/8 (0.066 mi.)	BD1554	1480
WOOLACH BROS	106 SE 11TH AVE	E 0 - 1/8 (0.068 mi.)	AW1562	1483
PEARSON AND CADY	930 NW HOYT	WNW 0 - 1/8 (0.068 mi.)	BA1563	1483
ASSOCIATED SERVICE S	936 NW HOYT	WNW 0 - 1/8 (0.068 mi.)	BA1569	1485
HEITKEMPER E B TOWIN	317 NW 11TH	WNW 0 - 1/8 (0.069 mi.)	AT1575	1489
TOURIST GARAGE	726 SE 6TH AVE	SE 0 - 1/8 (0.071 mi.)	BB1581	1496
AL S SHELL SERVICE	830 SE WATER AVE	SSE 0 - 1/8 (0.071 mi.)	BJ1586	1499
B AND Z AUTOMOTIVE S	315 NW 11TH AVE	WNW 0 - 1/8 (0.071 mi.)	AT1588	1500
AVOLIO MOTOR SERVICE	1118 NE DAVIS ST	E 0 - 1/8 (0.072 mi.)	AN1590	1501
BURNS BROS INC	516 SE MORRISON STE	SE 0 - 1/8 (0.073 mi.)	Q1598	1509
WALLACE SIDNEY	749 1ST	SW 0 - 1/8 (0.075 mi.)	R1599	1509
JACKSON TOWER GARAGE	630 SW YAMHILL	WSW 0 - 1/8 (0.075 mi.)	AV1600	1509
IMPERIAL OIL C GREAS	911 NW HOYT ST	WNW 0 - 1/8 (0.079 mi.)	BA1617	1527
IMPERIAL GARAGE	816 SW 6TH AVE	WSW 0 - 1/8 (0.079 mi.)	AV1618	1527
B-D-H TRUCKING OREGO	811 SW 6TH	WSW 0 - 1/8 (0.080 mi.)	AV1630	1539

EXECUTIVE SUMMARY

Equal/Higher Elevation	Address	Direction / Distance	Map ID	Page
KADDERLY AND MORTON	730 SW YAMHILL	WSW 0 - 1/8 (0.082 mi.)	BF1636	1548
HOME SERVICE STATION	728 MISSISSIPPI AVE	NNE 0 - 1/8 (0.082 mi.)	BD1637	1548
THOMPSON AND DUBEY	25 NW 12TH AVE	W 0 - 1/8 (0.082 mi.)	AY1639	1549
GERBER THE RADIATOR	418 NW 11TH AVE	WNW 0 - 1/8 (0.082 mi.)	BA1643	1566
ALLISON ALEX A	829 SE WATER AVE	S 0 - 1/8 (0.085 mi.)	BJ1653	1573
GERMAN FORMULA	135 NE 12TH AVE	E 0 - 1/8 (0.086 mi.)	BM1654	1573
COLUMBIA HIGHWAY GAR	1157 NE SANDY BLVD	E 0 - 1/8 (0.086 mi.)	BN1657	1574
LINDY S ALCAZAR SERV	1156 SANDY BLVD	E 0 - 1/8 (0.086 mi.)	BN1658	1574
SHEASLY ART AUTO SER	111 NE 12TH AVE	E 0 - 1/8 (0.086 mi.)	BM1659	1575
BUSCHER LEWIS-BUCKLE	712 SE 7TH AVE	SE 0 - 1/8 (0.087 mi.)	BB1661	1581
AUTO SERVICE STATION	836 SE UNION AVE	SSE 0 - 1/8 (0.091 mi.)	BK1674	1608
IDAHO AUTO MALL LLC	888 SW 5TH AVE STE 1	SW 0 - 1/8 (0.092 mi.)	BI1675	1608
KELLY S GARAGE	1124 NW FLANDERS	WNW 0 - 1/8 (0.092 mi.)	BP1677	1611
AUTO WHEEL SERVICE	403 NW 11TH AVE	WNW 0 - 1/8 (0.094 mi.)	BP1691	1617
LARSON MOTOR SERVICE	1125 SW ALDER	W 0 - 1/8 (0.095 mi.)	BG1694	1623
ROSEWAY SERVICE STAT	1139 SANDY BLVD	E 0 - 1/8 (0.095 mi.)	BN1695	1623
DANLEY C H SERVICE S	207 NE 12TH AVE	E 0 - 1/8 (0.096 mi.)	BM1702	1625
PITTS SHELL SERVICE	215 NE 12TH AVE	E 0 - 1/8 (0.097 mi.)	BM1704	1626
BROWN L M	634 SE MORRISON	SE 0 - 1/8 (0.099 mi.)	BK1714	1631
MOORCROFT STN CNDO O	851 SW 6TH AVE STE 1	WSW 0 - 1/8 (0.099 mi.)	AV1716	1634
EDWARD S TIRE SHOP	415 BELMONT	SSE 0 - 1/8 (0.102 mi.)	BK1730	1657
VIADUCT GARAGE	1134 SANDY BLVD	E 0 - 1/8 (0.102 mi.)	BN1733	1660
WOLFARD MOTOR CO	1207 W BURNSIDE	W 0 - 1/8 (0.103 mi.)	AY1738	1662
BRUGH LANIER	340 NW 12TH	WNW 0 - 1/8 (0.103 mi.)	BP1739	1662
EAS L SIDE TIRE AND	734 SE 7TH AVE	SE 0 - 1/8 (0.103 mi.)	BB1740	1663
HAMBURGER MARYS	840 SW PARK	WSW 0 - 1/8 (0.105 mi.)	BF1762	1737
SPEEDOMETER SERVICE	530 NW 11TH AVE	WNW 0 - 1/8 (0.107 mi.)	BA1774	1746
S AND S GARAGE	868 E BROADWAY	WSW 0 - 1/8 (0.108 mi.)	BF1775	1746
LINDIS SERVICE	1221 E BURNSIDE	E 0 - 1/8 (0.108 mi.)	BM1777	1747
CUMMINGS TIRE CO	380 BELMONT	SSE 0 - 1/8 (0.109 mi.)	BV1778	1748
MILLER C KENNETH	406 SE BELMONT	SSE 0 - 1/8 (0.109 mi.)	BV1782	1749
HALLADAY F R	410 BELMONT	SSE 0 - 1/8 (0.109 mi.)	BK1783	1750
KING S AUTOMOTIVE SE	414 BELMONT	SSE 0 - 1/8 (0.109 mi.)	BK1784	1750
PORTLAND GARAGE	916 SW 5TH AVE	SW 0 - 1/8 (0.109 mi.)	BI1785	1750
GRAHAM MOTOR CAR CO	434 BELMONT	SSE 0 - 1/8 (0.110 mi.)	BK1788	1751
BISSELL AND INMAN	440 BELMONT	SSE 0 - 1/8 (0.111 mi.)	BK1789	1751
AMERICAN GARAGE	444 BELMONT	SSE 0 - 1/8 (0.111 mi.)	BK1790	1752
DE LUXE MOTOR SERVIC	521 SE BELMONT	SE 0 - 1/8 (0.113 mi.)	BK1802	1767
TUMA GEO C	626 SW TAYLOR	WSW 0 - 1/8 (0.114 mi.)	BW1809	1770
CHRISTENSEN HARRY	1033 NE UNION AVE	NNE 0 - 1/8 (0.114 mi.)	BH1814	1771
CITY GARAGE	528 SW 12TH AVE	W 0 - 1/8 (0.116 mi.)	BG1836	1805
PORTLAND GARAGE GAS	938 SW 5TH AVE	SW 0 - 1/8 (0.121 mi.)	BI1858	1845
SMITH A B CHEVROLET	1227 W BURNSIDE	W 0 - 1/8 (0.121 mi.)	BR1864	1847
SMITH A B CHEVROLET	1235 W BURNSIDE	W 0 - 1/8 (0.122 mi.)	BR1870	1849

EDR Hist Cleaner: EDR has searched selected national collections of business directories and has collected listings of potential dry cleaner sites that were available to EDR researchers. EDR's review was limited to those categories of sources that might, in EDR's opinion, include dry cleaning establishments. The categories reviewed included, but were not limited to dry cleaners, cleaners, laundry, laundromat, cleaning/laundry, wash & dry etc. This database falls within a category of information EDR classifies as "High Risk Historical Records", or HRHR. EDR's HRHR effort presents unique and sometimes proprietary data about past sites and operations that typically create environmental concerns, but may not show up in current government records searches.

A review of the EDR Hist Cleaner list, as provided by EDR, has revealed that there are 230 EDR Hist

EXECUTIVE SUMMARY

Cleaner sites within approximately 0.125 miles of the target property.

Equal/Higher Elevation	Address	Direction / Distance	Map ID	Page
OREGON LAUNDER COIN	729 SW ALDER	0 - 1/8 (0.000 mi.)	A2	11
NEW YORK HAT CO	363 STARK	0 - 1/8 (0.000 mi.)	B4	14
PORTLAND LAUNDRY CO	330 UNION AVE	0 - 1/8 (0.000 mi.)	D13	20
TIP TOP TAILORS	409 SW 9TH AVE	0 - 1/8 (0.000 mi.)	A19	26
ROYAL HAT WORKS	295 STARK	0 - 1/8 (0.000 mi.)	B39	39
BROADWAY DYERS AND C	415 SW BROADWAY	0 - 1/8 (0.000 mi.)	A40	39
OREGON LAUNDRY CO IN	340 SE 6TH AVE	0 - 1/8 (0.000 mi.)	D48	51
PERKEL MORRIS E	404 SW 3RD AVE	0 - 1/8 (0.000 mi.)	B65	68
JOY THE TAILOR OFFIC	412 SW 4TH AVE	0 - 1/8 (0.000 mi.)	B66	69
ORIENTAL AND DOMESTI	715 SE OAK	0 - 1/8 (0.000 mi.)	I78	86
UNITED STATES HOFFMA	247 PINE	0 - 1/8 (0.000 mi.)	L80	86
NEW YORK HAT CO	805 SW STARK	0 - 1/8 (0.000 mi.)	A82	87
HOLMBOE S ART HAT SH	712 SW WASHINGTON	0 - 1/8 (0.000 mi.)	A83	87
HOLLADAY CLEANERS	590 E BROADWAY	0 - 1/8 (0.000 mi.)	J90	93
BINGO PRODUCTS CO	933 SANDY BLVD	0 - 1/8 (0.000 mi.)	G110	127
STEVENS CLEANERS	421 SW WASHINGTON	0 - 1/8 (0.000 mi.)	B116	141
COUNTRY CLUB CLEANER	720 SW WASHINGTON 63	0 - 1/8 (0.000 mi.)	A137	156
RAY CLEANING AND DYE	869 SANDY BLVD	0 - 1/8 (0.000 mi.)	I145	167
ENKE S CITY DYE WORK	301 SE ASH	0 - 1/8 (0.000 mi.)	F151	177
WHITE WAY SHOP	314 SW BROADWAY	0 - 1/8 (0.000 mi.)	E153	177
LIBERTY RUG CLEANERS	236 SE 4TH AVE	0 - 1/8 (0.000 mi.)	B158	179
U S HOFFMAN MACHINER	420 SW WASHINGTON	0 - 1/8 (0.000 mi.)	B166	184
VALET SHOP	309 SW BROADWAY	0 - 1/8 (0.000 mi.)	E186	215
PEACOCK CLEANERS	403 SW 10TH AVE	0 - 1/8 (0.000 mi.)	A190	230
POPULAR CLEANERS	421 SE GRAND AVE	0 - 1/8 (0.000 mi.)	O199	236
BROADWAY DYERS AND C	628 SW ALDER	0 - 1/8 (0.000 mi.)	J200	236
MAIN HAND LAUNDRY	334 SW PINE	0 - 1/8 (0.000 mi.)	L202	237
BROADWAY DYERS AND C	626 SW ALDER	0 - 1/8 (0.000 mi.)	J212	246
PETER S HAT WORKS	504 SW PARK AVE	0 - 1/8 (0.000 mi.)	A235	274
PEACOCK CLEANERS	425 SW 10TH AVE	0 - 1/8 (0.000 mi.)	A239	277
VAN WATERS A ROGER	426 SE 7TH AVE	0 - 1/8 (0.000 mi.)	I243	279
GOODMAN BENJ	315 SW OAK	0 - 1/8 (0.000 mi.)	B246	280
BRADLEY C C INC	507 SW BROADWAY	0 - 1/8 (0.000 mi.)	J252	286
MULTNOMAH CLEANING A	820 SANDY BLVD	0 - 1/8 (0.000 mi.)	I254	286
ROSEN ABR	210 SW 3RD AVE	0 - 1/8 (0.000 mi.)	B260	288
DOWNTOWN CLEANERS	621 SW WASHINGTON ST	0 - 1/8 (0.000 mi.)	E266	293
LEE CARRIE MRS	427 SW 2ND AVE	0 - 1/8 (0.000 mi.)	B273	296
STATE LAUNDRY CO	395 E BROADWAY	0 - 1/8 (0.000 mi.)	E306	377
U S LAUNDRY	505 E PINE	0 - 1/8 (0.000 mi.)	D318	391
HOMEYER S CLEANING A	431 N BROADWAY AVE	0 - 1/8 (0.000 mi.)	E329	402
PSIHOGIOS GEO	528 SW 3D AVE	0 - 1/8 (0.000 mi.)	B346	441
MAIN HAND LAUNDRY	464 ALDER	0 - 1/8 (0.000 mi.)	K350	454
METROPOLITAN TAILORS	225 SW WASHINGTON	0 - 1/8 (0.000 mi.)	M357	460
NEW YORK HAT CO	310 SW 9TH AVE	0 - 1/8 (0.000 mi.)	A358	460
MEN S HAND LAUNDRY	445 ALDER	0 - 1/8 (0.000 mi.)	K360	461
AMERICAN IRONING MAC	434 ALDER	0 - 1/8 (0.000 mi.)	K364	462
VALET SHOP	309 SW BROADWAY ST	0 - 1/8 (0.000 mi.)	E382	476
GRAND STARK CLEANERS	519 SE GRAND AVE	0 - 1/8 (0.000 mi.)	O396	488
DELATOS THOS	247 SW ALDER	0 - 1/8 (0.000 mi.)	R415	501
STEVENS CLEANERS DYE	612 SW 4TH AVE	0 - 1/8 (0.000 mi.)	T417	505
AMERICAN LAUNDRY CO	322 SW ALDER	0 - 1/8 (0.000 mi.)	T422	510
ENKE S CITY DYE WKS	283 ALDER	0 - 1/8 (0.000 mi.)	R430	519
PSIHOGIOS GEO	528 SW 3RD AVE	0 - 1/8 (0.000 mi.)	R449	533
CRYSTAL LAUNDRY CO	252 SW ALDER	0 - 1/8 (0.000 mi.)	R450	534
CRYSTAL LAUNDRY CO	258 SW ALDER	0 - 1/8 (0.000 mi.)	R454	537

EXECUTIVE SUMMARY

Equal/Higher Elevation	Address	Direction / Distance	Map ID	Page
ALLYN S DYEING AND C	250 SW ALDER	0 - 1/8 (0.000 mi.)	R457	541
TANIMOTO S	212 ALDER	0 - 1/8 (0.000 mi.)	R462	550
REGAL CLEANERS AND T	517 NW 6TH AVE	0 - 1/8 (0.000 mi.)	V491	590
X N CLEANERS	508 NW BROADWAY	0 - 1/8 (0.000 mi.)	V505	604
BEALS MAX METERED AP	215 NW PARK AVE	0 - 1/8 (0.000 mi.)	AD531	649
TOGO SUIT SHOP	212 NW 3D AVE	0 - 1/8 (0.000 mi.)	AC559	673
MAX CLEANERS	206 NW 1ST AVE	0 - 1/8 (0.000 mi.)	AB568	676
SATA CHAS K	238 NW 3RD AVE	0 - 1/8 (0.000 mi.)	AC576	679
SEVEN SEAS LAUNDROMA	213 NW 6TH AVE	0 - 1/8 (0.000 mi.)	AG584	682
PICK UP CLEANERS	572 GLISAN	0 - 1/8 (0.000 mi.)	V592	684
OPERA HOUSE LAUNDRY	245 EVERETT	0 - 1/8 (0.000 mi.)	AC595	687
OPERA HOUSE LAUNDRY	217 NW EVERETT ST	0 - 1/8 (0.000 mi.)	AC600	689
KODEL S HAT SHOP	203 NW 6TH AVE	0 - 1/8 (0.000 mi.)	AG615	704
HIRAMI K	320 NW DAVIS	0 - 1/8 (0.000 mi.)	AC629	736
NINOMURA R	126 NW 3RD AVE	0 - 1/8 (0.000 mi.)	AC653	762
EVERETT PEARL WHITE	325 FLANDERS	0 - 1/8 (0.000 mi.)	U688	789
RITZ CLEANERS	137 NW 6TH AVE	0 - 1/8 (0.000 mi.)	AG697	794
COHN SAMI	132 NW 4TH AVE	0 - 1/8 (0.000 mi.)	AC699	795
NEW ENGLAND HAT WORK	133 NW 6TH AVE	0 - 1/8 (0.000 mi.)	AG703	799
REGAL CLEANERS	127 6TH N	0 - 1/8 (0.000 mi.)	AG706	800
NEW SYSTEM LAUNDRY	507 E FLANDERS	0 - 1/8 (0.000 mi.)	V710	802
PARK CLEANFRS	720 NW GLISAN ST	0 - 1/8 (0.000 mi.)	V724	809
PARK CLEANERS	728 NW GLISAN	0 - 1/8 (0.000 mi.)	V739	814
C AND H HAND LAUNDRY	117 NW 6TH AVE	0 - 1/8 (0.000 mi.)	AG747	819
NEW ENGLAND HAT WORK	124 NW 6TH AVE	0 - 1/8 (0.000 mi.)	AG756	824
RITZ CLEANERS	137 NE 6TH	0 - 1/8 (0.000 mi.)	AF757	824
DEPOT CLEANERS	122 NW 6TH AVE	0 - 1/8 (0.000 mi.)	AG758	824
SATA KAZUO	267 EVERETT	0 - 1/8 (0.000 mi.)	AC759	825
METERED APPLIANCE CO	325 NW 6TH AVE	0 - 1/8 (0.000 mi.)	V760	825
WONG CLEANERS AND LA	221 NW 3D AVE	0 - 1/8 (0.000 mi.)	AC761	825
BOARDWAY CLEANER	101 NE BROADWAY	0 - 1/8 (0.000 mi.)	AG769	836
OCHIAI TAMIYO MRS	118 NW 6TH AVE	0 - 1/8 (0.000 mi.)	AG770	836
C AND H HAND LAUNDRY	112 NW 6TH AVE	0 - 1/8 (0.000 mi.)	AG772	837
OPERA HOUSE LAUNDRY	203 NW EVERETT	0 - 1/8 (0.000 mi.)	AC786	847
NEW ENGLAND HAT WORK	108 NW 6TH AVE	0 - 1/8 (0.000 mi.)	AG791	851
NEW CHINA LAUNDRY AN	219 NW COUCH ST	0 - 1/8 (0.000 mi.)	AC792	851
ISENSTEIN JACOB	249 COUCH	0 - 1/8 (0.000 mi.)	AC796	855
NEW ENGLAND SLAT WOR	105 NW 6TH AVE	0 - 1/8 (0.000 mi.)	AG799	858
SEVEN SEAS LAUNDROMA	306 NW 6TH AVE	0 - 1/8 (0.000 mi.)	AG808	865
STLOUIS CLEANERS AND	307 COUCH	0 - 1/8 (0.000 mi.)	AC822	871
ZELLER HARRY B	323 COUCH	0 - 1/8 (0.000 mi.)	AC824	871
NEW CHINA LAUNDRY CL	105 NE 8TH AVE	0 - 1/8 (0.000 mi.)	AI833	878
WONG CLEANERS LAUNDR	221 NW 3RD AVE	0 - 1/8 (0.000 mi.)	AC872	902
TAKANA SEICHI	326 NW 3RD AVE	0 - 1/8 (0.000 mi.)	AC875	904
NICK S PLACE	423 W BURNSIDE	0 - 1/8 (0.000 mi.)	AM877	904
KAGAWA TSUNCKI	120 W BURNSIDE	0 - 1/8 (0.000 mi.)	AR893	914
SORGE VILLAGE	534 E BURNSIDE ST	0 - 1/8 (0.000 mi.)	AP902	917
ECONOMIST CLOTHIES S	29 NW 3RD AVE	0 - 1/8 (0.000 mi.)	AM925	940
IDEAL CLEANERS	809 E BURNSIDE	0 - 1/8 (0.000 mi.)	G926	940
VOGUE TAILORS	107 PARK	0 - 1/8 (0.000 mi.)	E933	942
MARSH HAT WORKS	176 PARK	0 - 1/8 (0.000 mi.)	E934	942
SAKI SAM	228 BURNSIDE	0 - 1/8 (0.000 mi.)	AR937	948
LEES O T	189 PARK	0 - 1/8 (0.000 mi.)	E939	949
BARNEY S CLEANERS	190 PARK	0 - 1/8 (0.000 mi.)	E942	949
SERVICE CLEANERS	191 E BROADWAY	0 - 1/8 (0.000 mi.)	E946	951
JUNOS NICK	429 W BURNSIDE	0 - 1/8 (0.000 mi.)	AM965	969

EXECUTIVE SUMMARY

Equal/Higher Elevation	Address	Direction / Distance	Map ID	Page
HATCHARD E W	426 BURNSIDE	0 - 1/8 (0.000 mi.)	AM983	978
YUMIBE SEIKECHI	204 W BURNSIDE	0 - 1/8 (0.000 mi.)	AR997	987
GARMENT CLEANERS	923 SW OAK	0 - 1/8 (0.000 mi.)	A998	987
T AND K CLEANERS	209 SW BROADWAY	0 - 1/8 (0.000 mi.)	E1001	995
LEVINE S DRY CLEANER	200 SW BROADWAY ST	0 - 1/8 (0.000 mi.)	E1017	1011
EMERALD INDUSTRIES I	200 SW BROADWAY	0 - 1/8 (0.000 mi.)	E1018	1011
MAROON CLEANERS	2 SW 6TH AVE	0 - 1/8 (0.000 mi.)	AO1024	1014
HARBOR CLEANERS	217 W BURNSIDE	0 - 1/8 (0.000 mi.)	AM1073	1055
USUDA TAKASHI	311 W BURNSIDE	0 - 1/8 (0.000 mi.)	AM1075	1057
LIBERTY HAT WORKS	615 W BURNSIDE	0 - 1/8 (0.000 mi.)	AO1078	1059
NIFTY CLEANERS THE	250 E BROADWAY	0 - 1/8 (0.000 mi.)	E1084	1060
BROADWAY HAT WORKS	12 NW BROADWAY	0 - 1/8 (0.000 mi.)	AO1095	1071
MULTNOMAH HAT SHOP	105 SW 3D AVE	0 - 1/8 (0.000 mi.)	L1111	1076
BOSTON HAT WORKS	513 W BURNSIDE	0 - 1/8 (0.000 mi.)	AM1114	1077
ROYAL CARDINAL CLEAN	737 E BURNSIDE	0 - 1/8 (0.000 mi.)	G1123	1080
FRYE S CLEANING AND	609 E BURNSIDE	0 - 1/8 (0.000 mi.)	AS1124	1080
JOY THE TAILOR	866 E ANKENY	0 - 1/8 (0.000 mi.)	G1127	1081
SWISS TAILORS & CLEA	717 E BURNSIDE ST	0 - 1/8 (0.000 mi.)	AS1132	1085
VOGUE THE	57 NE BROADWAY	0 - 1/8 (0.000 mi.)	AO1137	1090
LUND LARS V	238 SW 6TH AVE	0 - 1/8 (0.000 mi.)	E1142	1091
MORRIS HOTEL CLEANER	939 SW STARK	0 - 1/8 (0.000 mi.)	A1143	1091
JUSTICE REBECCA MRS	25 GRAND AVE	0 - 1/8 (0.000 mi.)	AP1149	1095
PORTLAND HATTERS AND	933 SW STARK	0 - 1/8 (0.000 mi.)	A1151	1097
SWISS TAILORS AND CL	139 SW BROADWAY ST	0 - 1/8 (0.000 mi.)	E1155	1102
SIXTH AVENUE LAUNDER	1 NW 6TH AVE	0 - 1/8 (0.000 mi.)	AO1156	1102
MORI K	216 NW COUCH	0 - 1/8 (0.000 mi.)	AM1166	1117
BOSTON HAT WORKS	302 BURNSIDE	0 - 1/8 (0.000 mi.)	AM1174	1121
BROADWAY HAT WORKS	12 NW BROADWAY ST	0 - 1/8 (0.000 mi.)	AO1176	1125
MOOR GEO	446 E BURNSIDE	0 - 1/8 (0.000 mi.)	AP1180	1127
KENNEDY A C	12 GRAND AVE	0 - 1/8 (0.000 mi.)	AP1181	1128
NEW ENGLAND HAT WORK	529 W BURNSIDE	0 - 1/8 (0.000 mi.)	AM1201	1135
NIGUMA MOTOJI	250 COUCH	0 - 1/8 (0.000 mi.)	AM1205	1136
APERGES JERRY	291 BURNSIDE	0 - 1/8 (0.000 mi.)	AM1209	1140
SAVE WAY CLEANERS	13 N BROADWAY	0 - 1/8 (0.000 mi.)	AO1211	1140
ALLYN S CLEANERS TRO	200 SW ALDER ST	SW 0 - 1/8 (0.004 mi.)	R1218	1146
ALADDIN CLEANERS AND	106 NE 10TH AVE	E 0 - 1/8 (0.004 mi.)	AN1220	1146
SHIRO ITO	66 SW ALDER	SSE 0 - 1/8 (0.004 mi.)	S1221	1146
GRAND STARK CLEANERS	404 SE ALDER	SE 0 - 1/8 (0.005 mi.)	Q1222	1147
COMMODORE CLEANERS	527 MORRISON	WSW 0 - 1/8 (0.006 mi.)	T1228	1151
NEW ERA EQUIPMENT CO	425 SE 9TH AVE	ESE 0 - 1/8 (0.007 mi.)	I1233	1153
OCONNOR G D	549 MORRISON	WSW 0 - 1/8 (0.009 mi.)	AV1241	1161
CASTLE ROSE CLEANERS	788 SANDY BLVD	ESE 0 - 1/8 (0.009 mi.)	I1243	1162
ALLYN S CLEANING AND	604 SW 3RD AVE	SW 0 - 1/8 (0.009 mi.)	T1244	1163
ALLYN S CLEANING AND	276 SE ALDER	SSE 0 - 1/8 (0.009 mi.)	Q1245	1163
PALACE LAUNDRY CO	620 SW 2D AVE	SW 0 - 1/8 (0.011 mi.)	R1249	1169
HERMES CLEANERS	621 SW 2D AVE	SW 0 - 1/8 (0.011 mi.)	R1250	1169
LINEN SUPPLY CO	735 SANDY BLVD	ESE 0 - 1/8 (0.011 mi.)	I1253	1170
BALLOON CLEANERS	435 MORRISON	SW 0 - 1/8 (0.011 mi.)	T1256	1171
RANDALL CHAS G	426 MORRISON	SW 0 - 1/8 (0.013 mi.)	T1261	1173
ROYAL CARDINAL DRY C	1001 E BURNSIDE	E 0 - 1/8 (0.017 mi.)	AN1286	1210
HAT BOX THE	634 SW 2D AVE	SW 0 - 1/8 (0.018 mi.)	R1292	1213
MULTNOMAH CLEANING A	732 SANDY BLVD	ESE 0 - 1/8 (0.018 mi.)	I1303	1218
J M C	347 SW MORRISON	SW 0 - 1/8 (0.021 mi.)	T1316	1222
PEACOCK CLEANERS	1026 SW WASHINGTON	W 0 - 1/8 (0.024 mi.)	A1328	1227
STEVENS CLEANERS DYE	325 SW MORRISON	SW 0 - 1/8 (0.024 mi.)	T1330	1227
HOUSTON S HOME CHARM	735 SW MORRISON	WSW 0 - 1/8 (0.025 mi.)	J1334	1234

EXECUTIVE SUMMARY

Equal/Higher Elevation	Address	Direction / Distance	Map ID	Page
DINIHANIAN M E AND S	1027 SW WASHINGTON	W 0 - 1/8 (0.027 mi.)	A1343	1258
JACKSON E A	382 11TH	W 0 - 1/8 (0.027 mi.)	A1344	1258
NATIONAL CLEANERS	1115 SW STARK	W 0 - 1/8 (0.027 mi.)	A1347	1259
ARROW TAILORS	366 11TH	W 0 - 1/8 (0.027 mi.)	AY1361	1269
SECURITY SERVICE CLE	346 11TH	W 0 - 1/8 (0.028 mi.)	AY1362	1270
PORTLAND CLEANERS	92 11TH	W 0 - 1/8 (0.030 mi.)	AT1367	1272
STEVENS CLEANERS INC	726 SW 4TH AVE	SW 0 - 1/8 (0.033 mi.)	T1382	1292
MIKE S HAT WORKS	711 SE GRAND AVE	SE 0 - 1/8 (0.034 mi.)	Q1387	1302
STEVENS HAT WORKS IN	269 MORRISON	SW 0 - 1/8 (0.037 mi.)	T1401	1311
MORRISON HAT WORKS	217 SW MORRISON	SW 0 - 1/8 (0.038 mi.)	R1404	1315
HAT BOX THE	135 SW MORRISON	SW 0 - 1/8 (0.041 mi.)	R1411	1326
GEORGIA S LAUNDROMAT	1133 SW STARK ST	W 0 - 1/8 (0.041 mi.)	AY1413	1328
TROY LAUNDRY	1025 SE PINE	ESE 0 - 1/8 (0.042 mi.)	AW1422	1336
HAT BOX THE	177 SW MORRISON	SW 0 - 1/8 (0.043 mi.)	R1423	1336
PALACE LAUNDRY CO	620 SW 2ND AVE	SW 0 - 1/8 (0.046 mi.)	R1442	1357
PALACE LAUNDRY CO	310 NE 10TH AVE	ENE 0 - 1/8 (0.048 mi.)	BE1453	1376
MARSH HAT WORKS	732 SW PARK AVE	WSW 0 - 1/8 (0.053 mi.)	BF1475	1387
CARDINAL CLEANERS AN	1102 SW WASHINGTON	W 0 - 1/8 (0.053 mi.)	A1480	1389
PHOTOS MICHL	731 SE GRAND AVE	SE 0 - 1/8 (0.054 mi.)	Q1487	1393
HAT BOX THE	178 SW MORRISON	SW 0 - 1/8 (0.054 mi.)	R1488	1393
GEORGE JOHN	735 SE GRAND AVE	SE 0 - 1/8 (0.055 mi.)	Q1490	1394
NEW SYSTEMN LAUNDRY	1001 NE FLANDERS WAY	ENE 0 - 1/8 (0.055 mi.)	BE1491	1394
CARDINAL CLEANERS AN	1102 SW ASH	E 0 - 1/8 (0.056 mi.)	AW1493	1395
PALACE LAUNDRY CO	1112 SW WASHINGTON	W 0 - 1/8 (0.057 mi.)	A1497	1398
MEYER FRED VISTA LAU	371 SW YAMHILL	SW 0 - 1/8 (0.060 mi.)	T1513	1449
QUALITY CLEANING AND	737 SW 6TH AVE	WSW 0 - 1/8 (0.062 mi.)	AV1532	1459
SHIMIZU KIYOSHI	1130 SW WASHINGTON	W 0 - 1/8 (0.063 mi.)	AY1540	1472
NEW SYSTEM AUNDRY	1025 NE FLANDERS ST	ENE 0 - 1/8 (0.065 mi.)	BE1547	1477
MARCUS SAM	387 YAMHILL	SW 0 - 1/8 (0.066 mi.)	BI1555	1480
GARMENT THE	362 YAMHILL	SW 0 - 1/8 (0.070 mi.)	BI1579	1491
NEW SYSTEM LAUNDRY	1025 S NE FLANDERS S	ENE 0 - 1/8 (0.072 mi.)	BE1591	1501
MEIER FRANK	804 E BROADWAY	WSW 0 - 1/8 (0.076 mi.)	BF1602	1513
RAWLINSON S NEW SYST	432 NE 10TH AVE	ENE 0 - 1/8 (0.077 mi.)	BE1606	1514
ENKE S CITY CLEANERS	814 SW 6TH AVE	WSW 0 - 1/8 (0.078 mi.)	AV1611	1523
KING S CLEANERS	1201 SW STARK	W 0 - 1/8 (0.080 mi.)	AY1631	1540
PALACE LAUNDRY CO	720 SW YAMHILL	WSW 0 - 1/8 (0.081 mi.)	BF1634	1548
T L C DRY CLEANERS	721 SW 10TH AVE	WSW 0 - 1/8 (0.082 mi.)	BF1635	1548
ALADDIN CLEANERS AND	1010 NE GLISAN	ENE 0 - 1/8 (0.084 mi.)	BE1649	1572
MODERN CLEANERS	735 SW 9TH AVE	WSW 0 - 1/8 (0.084 mi.)	BF1650	1572
GARMENT THE	808 SW YAMHILL	WSW 0 - 1/8 (0.086 mi.)	BF1656	1574
JOY THE TAILOR	617 SE MORRISON	SE 0 - 1/8 (0.092 mi.)	BK1683	1615
ROY CLEANERS	625 SE MORRISON	SE 0 - 1/8 (0.094 mi.)	BK1692	1617
HOLLYWOOD CLEANERS	1141 SANDY BLVD	E 0 - 1/8 (0.095 mi.)	BM1699	1625
NEW SYSTEM LAUNDRY	1101 NE FLANDERS	ENE 0 - 1/8 (0.097 mi.)	BE1705	1627
WARD S CLEANERS	417 SW TAYLOR	SW 0 - 1/8 (0.098 mi.)	BI1707	1629
PARK AVENUE CLEANERS	826 SW PARK AVE	WSW 0 - 1/8 (0.098 mi.)	BF1713	1631
SPIC AND SPAN CLEANE	828 SW PARK AVE	WSW 0 - 1/8 (0.099 mi.)	BF1719	1653
CLEANSCAPES INC	818 SW 3RD AVE	SW 0 - 1/8 (0.100 mi.)	BI1723	1654
COXS ONE HOUR CLEANE	1135 SW ALDER ST	W 0 - 1/8 (0.100 mi.)	BG1724	1655
GEORGE S HAT WORKS	1033 SW MORRISON	WSW 0 - 1/8 (0.103 mi.)	BG1735	1661
PARK AVENUE CLEANERS	838 SW PARK	WSW 0 - 1/8 (0.104 mi.)	BF1741	1664
NEW METHOD LAUNDRY	1206 SW WASHINGTON	W 0 - 1/8 (0.106 mi.)	BU1768	1741
SCHATZ HARRY J	607 SW 11TH AVE	WSW 0 - 1/8 (0.106 mi.)	BG1769	1741
JUDD S CLEANING SERV	914 SW YAMHILL	WSW 0 - 1/8 (0.107 mi.)	BF1770	1742
JOY THE TAILOR	736 SW 10TH AVE	WSW 0 - 1/8 (0.109 mi.)	BF1779	1748
STACEY S CLEANERS AN	611 SW 11TH AVE	WSW 0 - 1/8 (0.109 mi.)	BG1780	1748

EXECUTIVE SUMMARY

Equal/Higher Elevation	Address	Direction / Distance	Map ID	Page
HOOVER RUG AND UPHOL	206 NE 12TH AVE	E 0 - 1/8 (0.109 mi.)	BM1786	1750
STACEY S CLEANERS	1116 SW ALDER ST	W 0 - 1/8 (0.112 mi.)	BG1792	1760
HORNSTEIN HYMAN L	1233 SW WASHINGTON	W 0 - 1/8 (0.115 mi.)	BU1832	1801
SNOWFLAKE LAUNDRY	480 BELMONT	SE 0 - 1/8 (0.116 mi.)	BK1835	1805
KAUFMAN HARRY	1032 SW MORRISON	WSW 0 - 1/8 (0.116 mi.)	BG1837	1806
NATIONAL LAUNDRY CO	802 SW 10TH AVE	WSW 0 - 1/8 (0.118 mi.)	BF1849	1840
DOMESTIC FINISH FREN	733 SW 11TH AVE	WSW 0 - 1/8 (0.119 mi.)	BG1852	1841

EDR RECOVERED GOVERNMENT ARCHIVES

Exclusive Recovered Govt. Archives

OR RGA HWS: The EDR Recovered Government Archive State Hazardous Waste database provides a list of SHWS incidents derived from historical databases and includes many records that no longer appear in current government lists. Compiled from Records formerly available from the Department of Environmental Quality in Oregon.

A review of the OR RGA HWS list, as provided by EDR, has revealed that there are 34 OR RGA HWS sites within approximately 0.125 miles of the target property.

Equal/Higher Elevation	Address	Direction / Distance	Map ID	Page
OAK TOWER REDEVELOPM	225 SW OAK STREET	0 - 1/8 (0.000 mi.)	B141	159
OAK TOWER REDEVELOPM	225 SW OAK ST.	0 - 1/8 (0.000 mi.)	B204	240
OAK TOWER REDEVELOPM	209 SW 3RD AVE.	0 - 1/8 (0.000 mi.)	B259	288
BROAD SPECTRUM ELECT	422 SE GRAND AVE.	0 - 1/8 (0.000 mi.)	O276	301
BROAD SPECTRUM ELECT	422 SE GRAND AVE	0 - 1/8 (0.000 mi.)	O277	301
BROAD SPECTRUM ELECT	424 SE GRAND AVE	0 - 1/8 (0.000 mi.)	O280	304
SALVATION ARMY FACIL	139 SE MARTIN LUTHER	0 - 1/8 (0.000 mi.)	D281	304
OREGON PLATING COMPA	436 SE 6TH AVE	0 - 1/8 (0.000 mi.)	I292	369
OLD TOWN PARKING/HEL	33 NW DAVIS ST.	0 - 1/8 (0.000 mi.)	AB515	629
OLD TOWN PARKING/HEL	33 NW DAVIS ST	0 - 1/8 (0.000 mi.)	AB516	629
EVERETT STREET BUILD	509 NW EVERETT ST.	0 - 1/8 (0.000 mi.)	AG662	771
BOXER NW BUILDING	438 NW BROADWAY	0 - 1/8 (0.000 mi.)	V692	790
THROWAWAY BIT CORP.	624 NE EVERETT ST	0 - 1/8 (0.000 mi.)	AF751	820
JOSEPH ANGEL PROPERT	303 NW PARK AVE	0 - 1/8 (0.000 mi.)	AD795	854
THROWAWAY BIT CORP.	624 NE EVERETT ST.	0 - 1/8 (0.000 mi.)	AF811	868
JOSEPH ANGEL PROPERT	303 NW PARK AVE.	0 - 1/8 (0.000 mi.)	AD816	869
BROADWAY RECOVERY CE	707 WEST BURNSIDE ST	0 - 1/8 (0.000 mi.)	E887	908
BLOCK 76/67 SITE	15 NE MARTIN LUTHER	0 - 1/8 (0.000 mi.)	AL919	935
BLOCK 76/67 SITE	15 NE MARTIN LUTHER	0 - 1/8 (0.000 mi.)	AP1168	1117
BROADWAY RECOVERY CL	707 WEST BURNSIDE ST	0 - 1/8 (0.000 mi.)	E1197	1133
OREGON CONVENTION CE	777 NE MARTIN LUTHER	NE 0 - 1/8 (0.027 mi.)	Y1357	1264
OREGON CONVENTION CE	777 NE MARTIN LUTHER	NE 0 - 1/8 (0.040 mi.)	Y1406	1315
ROSE CITY PLATING I	777 NE MARTIN LUTHER	NE 0 - 1/8 (0.040 mi.)	Y1409	1325
SPIKES UPHOLSTERY BU	726 SE 6TH AVE.	SE 0 - 1/8 (0.071 mi.)	BB1582	1496
SPIKES AUTO UPHOLSTE	726 SE 6TH AVE.	SE 0 - 1/8 (0.071 mi.)	BB1583	1496
NEW SYSTEM LAUNDRY	432 NE 10TH AVE	ENE 0 - 1/8 (0.077 mi.)	BE1605	1514
STAGES BUILDING	418 NW 11TH AVE.	WNW 0 - 1/8 (0.082 mi.)	BA1640	1549
STAGES BUILDING	418 NW 11TH AVE	WNW 0 - 1/8 (0.082 mi.)	BA1641	1550
US POSTAL SERVICE PR	715 NW HOYT ST.	NW 0 - 1/8 (0.104 mi.)	BS1748	1666
US POSTAL SERVICE PR	715 NW HOYT STREET	NW 0 - 1/8 (0.104 mi.)	BS1749	1666
US POSTAL SERVICE PR	715 NW HOYT ST	NW 0 - 1/8 (0.104 mi.)	BS1753	1727

EXECUTIVE SUMMARY

Equal/Higher Elevation	Address	Direction / Distance	Map ID	Page
TRI-MET LIGHT RAIL -	SW 11TH AVE & SW MOR	WSW 0 - 1/8 (0.117 mi.)	BG1846	1836
TRI-MET LIGHT RAIL -	SW 11TH AVE & SW MOR	WSW 0 - 1/8 (0.117 mi.)	BG1847	1836
CONSOLIDATED ELEC. D	111-115 SE YAMHILL S	SSE 0 - 1/8 (0.122 mi.)	BJ1876	1861

OR RGA LUST: The EDR Recovered Government Archive Leaking Underground Storage Tank database provides a list of LUST incidents derived from historical databases and includes many records that no longer appear in current government lists. Compiled from Records formerly available from the Department of Environmental Quality in Oregon.

A review of the OR RGA LUST list, as provided by EDR, has revealed that there are 293 OR RGA LUST sites within approximately 0.125 miles of the target property.

Equal/Higher Elevation	Address	Direction / Distance	Map ID	Page
SMITH BLOCK Facility ID: 26-06-2149	111 SW NAITO PKWY	0 - 1/8 (0.000 mi.)	C18	26
ASSOCIATED HOSE Facility ID: 26-00-0702	237 SE MLK JR. BLVD	0 - 1/8 (0.000 mi.)	D27	31
BAXTER, DAN Facility ID: 26-01-5991	201 SE OAK ST	0 - 1/8 (0.000 mi.)	H32	34
HEATING OIL TANK Facility ID: 26-01-5991	201 SE OAK ST	0 - 1/8 (0.000 mi.)	H34	35
PHOTOGRAPHIC IMAGE G Facility ID: 26-02-1292	240 SW 1ST AVE	0 - 1/8 (0.000 mi.)	L45	46
FAHERTY, BRIAN Facility ID: 26-03-2048	340 SE 6TH AVE	0 - 1/8 (0.000 mi.)	D50	53
HEATING OIL TANK Facility ID: 26-03-2048	340 SE 6TH AVE	0 - 1/8 (0.000 mi.)	D52	54
HEATING OIL TANK Facility ID: 03-97-0890	168 PINE VALLEYAKE O	0 - 1/8 (0.000 mi.)	L54	55
ENGINE-1, PORTLAND F Facility ID: 26-04-0544	55 SW ASH ST	0 - 1/8 (0.000 mi.)	C73	78
VOLUNTEERS OF AMERIC Facility ID: 26-01-5130	234 SE 7TH	0 - 1/8 (0.000 mi.)	G87	90
SIMMCO PROPERTIES BU Facility ID: 26-89-0314	SE THIRD & PINE (SE	0 - 1/8 (0.000 mi.)	H96	97
REFRIGERATION SUPPLI Facility ID: 26-95-0350	740 SE OAK STREET	0 - 1/8 (0.000 mi.)	I109	126
WENTWORTH CHEVROLET Facility ID: 26-91-0346	107 SE GRAND AVE	0 - 1/8 (0.000 mi.)	D113	130
HEATING OIL TANK Facility ID: 26-06-2149	111 SW NAITO PKWY	0 - 1/8 (0.000 mi.)	C117	142
IMAGE CONTROL SYSTEM Facility ID: 26-97-0821	310 SE 6TH AVE	0 - 1/8 (0.000 mi.)	D129	148
HEATING OIL TANK Facility ID: 26-07-0152	204 SE OAK ST	0 - 1/8 (0.000 mi.)	H131	149
PRODUCE ROW CAFE	204 SE OAK ST	0 - 1/8 (0.000 mi.)	H133	149

Facility ID: 26-07-0152				
WENTWORTH CHEVROLET Facility ID: 26-91-0192	210 SE 6TH AVE	0 - 1/8 (0.000 mi.)	D134	150
HEATING OIL TANK Facility ID: 26-90-0427	538 SE ASH	0 - 1/8 (0.000 mi.)	D159	179
FELIX A NASH, ESTATE Facility ID: 26-93-0125	408 SE 6TH	0 - 1/8 (0.000 mi.)	I163	184
ASA PROPERTIES Facility ID: 26-00-6578	319 SW WASHINGTON ST	0 - 1/8 (0.000 mi.)	B170	186
HEATING OIL TANK Facility ID: 26-00-6578	319 SW WASHINGTON ST	0 - 1/8 (0.000 mi.)	B171	186
HEATING OIL TANK Facility ID: 26-90-0300	309 SW BROADWAY	0 - 1/8 (0.000 mi.)	E172	186
HEATING OIL TANK Facility ID: 26-91-0001	413 SW SECOND AVE	0 - 1/8 (0.000 mi.)	B196	235
PACIFIC STATIONARY H Facility ID: 26-91-0001	413 SW SECOND AVE	0 - 1/8 (0.000 mi.)	B197	235
SALVATION ARMY Facility ID: 26-11-0216	200 SE MLK JR BLVD	0 - 1/8 (0.000 mi.)	D207	241
POLICE BLOCK - PINE Facility ID: 26-90-0371	222 SW PINE ST	0 - 1/8 (0.000 mi.)	L208	241
MIRACLE THEATER HOT Facility ID: 26-97-0312	425 SE 6TH	0 - 1/8 (0.000 mi.)	O223	257
HEATING OIL TANK Facility ID: 26-97-0312	425 SE 6TH	0 - 1/8 (0.000 mi.)	O224	258
BENSON HOTEL HOT Facility ID: 26-90-0300	309 SW BROADWAY	0 - 1/8 (0.000 mi.)	E226	260
ENGINE-1 Facility ID: 26-91-0014	55 SW ASH ST	0 - 1/8 (0.000 mi.)	C230	270
CITY CENTER PARKING/ Facility ID: 26-90-0023	326 SW 2ND	0 - 1/8 (0.000 mi.)	L241	278
HEATING OIL TANK Facility ID: 26-02-5648	820 SE SANDY BLVD	0 - 1/8 (0.000 mi.)	I257	287
EWING, BRIANNA Facility ID: 26-02-5648	820 SE SANDY BLVD	0 - 1/8 (0.000 mi.)	I258	287
HEATING OIL TANK Facility ID: 26-01-5130	234 SE 7TH	0 - 1/8 (0.000 mi.)	G264	293
ANKENY, FRED Facility ID: 26-04-1201	437 SE MLK JR BLVD	0 - 1/8 (0.000 mi.)	H268	294
HEATING OIL TANK Facility ID: 26-04-1201	437 SE MLK JR BLVD	0 - 1/8 (0.000 mi.)	H271	295
HENNINGSEN COLD STOR Facility ID: 26-89-0105	87 SE STARK ST	0 - 1/8 (0.000 mi.)	P284	305
ALPINE FOOD DISTRIBU Facility ID: 26-05-1103	215 SE STARK	0 - 1/8 (0.000 mi.)	H287	306
ALPINE FOOD DISTRIBU	205 SE STARK ST	0 - 1/8 (0.000 mi.)	P298	374

Facility ID: 26-05-1103				
ALPINE FOOD DISTRIBU Facility ID: 26-05-1103	205 SE STARK	0 - 1/8 (0.000 mi.)	P299	374
HEATING OIL TANK Facility ID: 26-00-0702	237 SE MLK JR. BLVD	0 - 1/8 (0.000 mi.)	D301	374
HEATING OIL TANK Facility ID: 26-02-1292	240 SW 1ST AVE	0 - 1/8 (0.000 mi.)	L302	375
GOFORTH, P HOT Facility ID: 26-90-0427	538 SE ASH	0 - 1/8 (0.000 mi.)	D307	377
WENTWORTH CHEVROLET Facility ID: 26-91-0192	210 SE 6TH	0 - 1/8 (0.000 mi.)	D314	383
HEATING OIL TANK Facility ID: 26-11-0216	200 SE MLK JR BLVD	0 - 1/8 (0.000 mi.)	D321	392
IMPERIAL GARAGE Facility ID: 26-94-0157	200 - 218 SW 4TH AVE	0 - 1/8 (0.000 mi.)	B327	402
DIAMOND PARKING LOT Facility ID: 26-98-0049	434 SW 2ND AVENUE	0 - 1/8 (0.000 mi.)	M334	404
SALVATION ARMY REHAB Facility ID: 26-96-0268	139 SE MARTIN LUTHER	0 - 1/8 (0.000 mi.)	D339	429
HEATING OIL TANK Facility ID: 26-89-0314	SE THIRD & PINE (SE	0 - 1/8 (0.000 mi.)	H353	457
INDUSTRIAL HOME (FOR Facility ID: 26-11-0620	200 SE M L KING BLVD	0 - 1/8 (0.000 mi.)	D362	462
WINKS HARDWARE Facility ID: 26-01-5417	201 SE WASHINGTON	0 - 1/8 (0.000 mi.)	P389	481
HEATING OIL TANK Facility ID: 26-01-5417	201 SE WASHINGTON	0 - 1/8 (0.000 mi.)	P390	482
SHELL STATION #14676 Facility ID: 26-07-1251	621 SE GRAND AVE	0 - 1/8 (0.000 mi.)	Q394	487
DOWNTOWN MOTOR POOL Facility ID: 26-03-0438	530 SW 2ND	0 - 1/8 (0.000 mi.)	R398	489
SMART GLASS Facility ID: 26-06-0885	626 SE STARK ST	0 - 1/8 (0.000 mi.)	I399	489
HEATING OIL TANK Facility ID: 26-06-0885	626 SE STARK ST	0 - 1/8 (0.000 mi.)	I402	493
HANNA 915 Facility ID: 26-91-0197	510 SE GRAND AVENUE	0 - 1/8 (0.000 mi.)	O403	493
DEALERS SUPPLY COMPA Facility ID: 26-99-0197	110 SE WASHINGTON	0 - 1/8 (0.000 mi.)	P431	520
AMATO BROTHERS ENTER Facility ID: 26-01-0006	515 SE MARTIN LUTHER	0 - 1/8 (0.000 mi.)	Q440	529
HEATING OIL TANK Facility ID: 26-05-2381 Facility ID: 26-09-1147	600 SE STARK ST	0 - 1/8 (0.000 mi.)	O445	531
PREFERRED RESTAURANT Facility ID: 26-05-2381	600 SE STARK ST	0 - 1/8 (0.000 mi.)	O446	531
B&O COMMERCE	107 SE WASHINGTON ST	0 - 1/8 (0.000 mi.)	P463	551

Facility ID: 26-02-5416				
HEYKAMP Facility ID: 26-09-1147	600 SE STARK ST	0 - 1/8 (0.000 mi.)	O465	554
HEATING OIL TANK Facility ID: 26-02-5416	107 SE WASHINGTON ST	0 - 1/8 (0.000 mi.)	P467	554
AMATO BROTHERS ENTER Facility ID: 26-01-0006	515 SE MLK	0 - 1/8 (0.000 mi.)	Q468	554
CENTRAL CITY CONCERN Facility ID: 26-93-6037	506 NW 5TH	0 - 1/8 (0.000 mi.)	V477	578
HEATING OIL TANK Facility ID: 26-93-6037	506 NW 5TH	0 - 1/8 (0.000 mi.)	V478	579
HEATING OIL TANK Facility ID: 26-10-0031	510 NW 3RD AVE	0 - 1/8 (0.000 mi.)	U484	583
NW HOYT PROPERTY Facility ID: 26-08-0708	320 NW HOYT ST	0 - 1/8 (0.000 mi.)	U489	584
MENASHE, BARRY Facility ID: 26-05-1293	321 NW GLISAN ST	0 - 1/8 (0.000 mi.)	U492	590
OLD FIRE STATION Facility ID: 26-10-0031	510 NW 3RD AVE	0 - 1/8 (0.000 mi.)	U493	591
HEATING OIL TANK Facility ID: 26-05-1293	321 NW GLISAN ST	0 - 1/8 (0.000 mi.)	U497	595
HEATING OIL TANK Facility ID: 26-08-0708	320 NW HOYT ST	0 - 1/8 (0.000 mi.)	U498	595
GRAND AVENUE FLORIST Facility ID: 26-02-5801	505 NE GRAND AVE	0 - 1/8 (0.000 mi.)	Y510	613
HEATING OIL TANK Facility ID: 26-02-5801	505 NE GRAND AVE	0 - 1/8 (0.000 mi.)	Y512	614
HEATING OIL TANK Facility ID: 26-05-0241	510 NE MARTIN LUTHER	0 - 1/8 (0.000 mi.)	Y526	646
KALBERER COMPANY Facility ID: 26-00-0547	403 NW 5TH	0 - 1/8 (0.000 mi.)	V528	647
WOOD CRAFTERS LUMBER Facility ID: 26-89-0035	212 NE 6TH AVENUE	0 - 1/8 (0.000 mi.)	AF537	655
NW NATURAL GAS CO Facility ID: 26-95-0058	311 NW 2ND AVE	0 - 1/8 (0.000 mi.)	AB550	663
COHEN PROPERTY Facility ID: 26-06-1728	809 NW FLANDERS STRE	0 - 1/8 (0.000 mi.)	AD551	664
HEATING OIL TANK Facility ID: 26-96-0367	310 NW FLANDERS	0 - 1/8 (0.000 mi.)	AC554	665
HEATING OIL TANK Facility ID: 26-98-0761	733 NW EVERETT STREE	0 - 1/8 (0.000 mi.)	AD558	672
TIMOTHY HOLMES PHOTO Facility ID: 26-90-0499	217 NE 8TH	0 - 1/8 (0.000 mi.)	AI562	674
HEATING OIL TANK Facility ID: 26-90-0499	217 NE 8TH	0 - 1/8 (0.000 mi.)	AI563	674
FOSTER APTS LIMITED	219 NW DAVIS	0 - 1/8 (0.000 mi.)	AB570	677

Facility ID: 26-02-0568				
HEATING OIL TANK Facility ID: 26-02-0568	219 NW DAVIS	0 - 1/8 (0.000 mi.)	AB572	678
PORTLAND FISH CO. Facility ID: 26-90-0089	301 NW 3RD, PO BOX 2	0 - 1/8 (0.000 mi.)	AC575	679
DAISY KINGDOM HOT Facility ID: 26-94-0131	207 NW PARK AVE	0 - 1/8 (0.000 mi.)	AJ581	681
HEATING OIL TANK Facility ID: 26-94-0131	207 NW PARK AVE	0 - 1/8 (0.000 mi.)	AJ583	681
GABRIEL COMMERCIAL P Facility ID: 26-93-0129	203 NE GRAND AVE	0 - 1/8 (0.000 mi.)	AF589	683
HEATING OIL TANK Facility ID: 26-09-0250	411 NW PARK AVE	0 - 1/8 (0.000 mi.)	AD591	684
LAVILLE, C HOT Facility ID: 26-96-0323	337 NW 3RD AVE	0 - 1/8 (0.000 mi.)	AC597	688
ROYAL PALM HOTEL HOT Facility ID: 26-96-0367	310 NW FLANDERS	0 - 1/8 (0.000 mi.)	AC599	689
ENTERPRISE DEVELOPME Facility ID: 26-98-0761	733 NW EVERETT STREE	0 - 1/8 (0.000 mi.)	AD605	691
PENDLETON WOOLEN MIL Facility ID: 26-99-0874	220 NW BROADWAY	0 - 1/8 (0.000 mi.)	AD609	693
VACANT COMMERCIAL BU Facility ID: 26-07-0362	222 NW BROADWAY	0 - 1/8 (0.000 mi.)	AD622	714
NW NATURAL GAS Facility ID: 26-91-0280	312 NW 2ND	0 - 1/8 (0.000 mi.)	AB633	737
ALGONQUIN CONSTRUCTI Facility ID: 26-05-0241	510 NE MARTIN LUTHER	0 - 1/8 (0.000 mi.)	Y655	763
FORMER HANNA STATION Facility ID: 26-90-0192	NW 8TH & FLANDERS	0 - 1/8 (0.000 mi.)	AD657	766
ANDERSEN OREGON RENT Facility ID: 26-90-0428	401 NW 4TH	0 - 1/8 (0.000 mi.)	U659	769
WAREHOUSE FACILITY Facility ID: 26-90-0421	436 NW 5TH AVE	0 - 1/8 (0.000 mi.)	V660	770
GLEESON PROPERTY Facility ID: 26-89-0029	714 NW GLISAN	0 - 1/8 (0.000 mi.)	V668	776
PACIFIC DEVELOP. (PR Facility ID: 26-90-0478	409 NE 8TH AVE	0 - 1/8 (0.000 mi.)	AK672	777
HEATING OIL TANK Facility ID: 26-97-0666	532 NE DAVIS	0 - 1/8 (0.000 mi.)	AF681	787
UBEHO INVESTMENT CO Facility ID: 26-97-0666	532 NE DAVIS	0 - 1/8 (0.000 mi.)	AF682	787
SHULTZ/WARK/WEIR, IN Facility ID: 26-94-0152	124 NW 9TH	0 - 1/8 (0.000 mi.)	AJ695	793
BREWED HOT COFFEE, I Facility ID: 26-98-0970	802 NE DAVIS ST	0 - 1/8 (0.000 mi.)	AI715	805
HEATING OIL TANK	134 NW 8TH AVE	0 - 1/8 (0.000 mi.)	AJ729	811

Facility ID: 26-99-0599				
DAISY KINGDOM Facility ID: 26-99-0599	134 NW 8TH AVE	0 - 1/8 (0.000 mi.)	AJ730	811
GENERAL AUTO BUILDIN Facility ID: 26-09-0250	411 NW PARK AVE	0 - 1/8 (0.000 mi.)	AD732	812
GLEESON PROPERTY Facility ID: 26-89-0029	714 NW GLISAN ST	0 - 1/8 (0.000 mi.)	V738	814
HEATING OIL TANK Facility ID: 26-04-0434	125 NW 9TH AVE	0 - 1/8 (0.000 mi.)	AJ744	818
NAKATA, HARRY Facility ID: 26-04-0434	125 NW 9TH AVE	0 - 1/8 (0.000 mi.)	AJ745	818
ACKERLEY COMMUNUNITY Facility ID: 26-89-0117	715 NE EVERETT STREE	0 - 1/8 (0.000 mi.)	AI746	819
HEATING OIL TANK Facility ID: 26-07-0196	438 NW BROADWAY	0 - 1/8 (0.000 mi.)	V749	820
BURNSIDE BRIDGEHEAD Facility ID: 26-08-1328	123 NE THIRD AVE	0 - 1/8 (0.000 mi.)	AL765	829
PACIFIC DEVELOP. (PR Facility ID: 26-90-0478	409 NE 8TH	0 - 1/8 (0.000 mi.)	AK771	836
BOXER NW BUILDING Facility ID: 26-07-0196	438 NW BROADWAY	0 - 1/8 (0.000 mi.)	V773	837
KALBERER PROPERTY Facility ID: 26-91-0286	508 NW EVERETT	0 - 1/8 (0.000 mi.)	AG775	838
ASA PROPERTIES - PAR Facility ID: 26-92-0343	110 NW 6TH (NW 6TH &	0 - 1/8 (0.000 mi.)	AG778	839
HEATING OIL TANK Facility ID: 26-09-0920	107 NE GRAND AVE	0 - 1/8 (0.000 mi.)	AF781	846
STARK'S INC. Facility ID: 26-09-0418	107 NE GRAND AVE	0 - 1/8 (0.000 mi.)	AF782	846
STARK VACUUM Facility ID: 26-09-0920	107 NE GRAND AVE	0 - 1/8 (0.000 mi.)	AF785	847
HEATING OIL TANK Facility ID: 26-96-0323	337 NW 3RD AVE	0 - 1/8 (0.000 mi.)	AC805	863
HEATING OIL TANK Facility ID: 26-94-0230	333 NW 6TH	0 - 1/8 (0.000 mi.)	V814	868
CITY OF PORTLAND Facility ID: 26-06-0824	255 NW COUCH ST	0 - 1/8 (0.000 mi.)	AC819	870
HEATING OIL TANK Facility ID: 26-06-0824	255 NW COUCH ST	0 - 1/8 (0.000 mi.)	AC821	870
WESTWIND HOTEL HOT Facility ID: 26-94-0230	333 NW 6TH	0 - 1/8 (0.000 mi.)	V825	871
MONTE SHELTON MOTOR Facility ID: 26-05-0336	100 NW 10TH AVE	0 - 1/8 (0.000 mi.)	AJ839	885
ACKERLEY COMMUNUNITY Facility ID: 26-89-0117	715 NE EVERETT STREE	0 - 1/8 (0.000 mi.)	AI843	887
GROSSOEHME, JOAN	935 NE COUCH ST	0 - 1/8 (0.000 mi.)	AN854	893

Facility ID: 26-04-2336				
GROSSOEHME, JOAN Facility ID: 26-04-2336	935 NE COUCH ST	0 - 1/8 (0.000 mi.)	AN855	894
HEATING OIL TANK Facility ID: 26-04-2336	935 NE COUCH ST	0 - 1/8 (0.000 mi.)	AN857	894
KRONKE, TRUTZ Facility ID: 26-03-1335	509 NW EVERETT STREE	0 - 1/8 (0.000 mi.)	AG858	894
TRAILWAYS, INC. Facility ID: 26-00-0593	500 NW BROADWAY	0 - 1/8 (0.000 mi.)	V873	903
COLISEUM FORD HOT Facility ID: 26-95-0098	84 NE BROADWAY	0 - 1/8 (0.000 mi.)	AG881	906
HEATING OIL TANK Facility ID: 26-05-2485	5 NW NAITO PARKWAY	0 - 1/8 (0.000 mi.)	AB883	907
FIRESTONE #3561 - 01 Facility ID: 26-94-0026	815 W BURNSIDE	0 - 1/8 (0.000 mi.)	AQ890	912
FORMER UNOCAL STATIO Facility ID: 26-86-0003	12 SW 4TH AVE	0 - 1/8 (0.000 mi.)	N898	916
CHEVRON U.S.A., INC. Facility ID: 26-91-0202	400 W BURNSIDE	0 - 1/8 (0.000 mi.)	N904	926
TEMPLETON BLDG Facility ID: 26-09-0068	230 E BURNSIDE ST	0 - 1/8 (0.000 mi.)	F907	927
HEATING OIL TANK Facility ID: 26-09-0068	230 E BURNSIDE ST	0 - 1/8 (0.000 mi.)	F908	928
HAMILTON, JOHN Facility ID: 26-06-0347	521-537 NE COUCH ST	0 - 1/8 (0.000 mi.)	AF916	934
HEATING OIL TANK Facility ID: 26-91-0427	10 NW BROADWAY	0 - 1/8 (0.000 mi.)	AO950	951
AT&T COMMUNICATIONS Facility ID: 26-92-0008	819 SW OAK STREET	0 - 1/8 (0.000 mi.)	A958	963
HEATING OIL TANK Facility ID: 26-04-0772	15 SE 6TH AVENUE	0 - 1/8 (0.000 mi.)	D970	972
KIRKLAND, LARRY Facility ID: 26-04-0772	15 SE 6TH AVENUE	0 - 1/8 (0.000 mi.)	D971	972
CITY CENTER PARKING Facility ID: 26-89-0181	632 SW PINE ST	0 - 1/8 (0.000 mi.)	E977	975
CITY CENTER PARKING Facility ID: 26-89-0181	632 SW PINE	0 - 1/8 (0.000 mi.)	E978	976
DIAMOND PARKING INC Facility ID: 26-88-0120	330 SW 10TH	0 - 1/8 (0.000 mi.)	A986	979
DIAMOND PARKING, INC Facility ID: 26-93-0162	330 SW 10TH	0 - 1/8 (0.000 mi.)	A987	979
CONVENTION CENTER AU Facility ID: 26-10-0774	419 E BURNSIDE ST	0 - 1/8 (0.000 mi.)	AP1000	995
WESTREN NOVELTY LOT Facility ID: 26-11-0775	118-124 W BURNSIDE S	0 - 1/8 (0.000 mi.)	AR1005	998
HEATING OIL TANK	800 E BURNSIDE ST	0 - 1/8 (0.000 mi.)	G1015	1010

Facility ID: 26-05-0501				
INSTRUMENT SALES & S Facility ID: 26-92-0112	33 NE 6TH AVE	0 - 1/8 (0.000 mi.)	AS1020	1012
CITY CENTER PARKING Facility ID: 26-90-0292	34 NW 9TH	0 - 1/8 (0.000 mi.)	AJ1023	1013
MARCOULES, NOTA HOT Facility ID: 26-99-1116	22 NW 3RD AVE	0 - 1/8 (0.000 mi.)	AC1027	1014
CHEN & CHEN INC Facility ID: 26-05-0501	800 E BURNSIDE ST	0 - 1/8 (0.000 mi.)	G1046	1033
PAPER PLUS Facility ID: 26-11-0559	835 E BURNSIDE ST	0 - 1/8 (0.000 mi.)	AN1050	1037
HEATING OIL TANK Facility ID: 26-10-0432	4430 NE MARTIN LUTHE	0 - 1/8 (0.000 mi.)	AP1052	1038
DOWNTOWN DEVELOPERS/ Facility ID: 26-91-0149	620 W BURNSIDE	0 - 1/8 (0.000 mi.)	E1059	1046
HEATING OIL TANK Facility ID: 26-99-1116	22 NW 3RD AVE	0 - 1/8 (0.000 mi.)	AC1063	1047
DOWNTOWN DEVELOPERS/ Facility ID: 26-91-0149	620 W BURNSIDE	0 - 1/8 (0.000 mi.)	E1064	1047
ESTATE OF GERALDINE Facility ID: 26-95-0172	341 SW 10TH AVENUE	0 - 1/8 (0.000 mi.)	A1068	1053
12 NW 8 PROPERTY Facility ID: 26-02-1449	12 NW 8TH AVE	0 - 1/8 (0.000 mi.)	AO1079	1059
BROADWAY HOTEL HOT Facility ID: 26-91-0427	10 NW BROADWAY	0 - 1/8 (0.000 mi.)	AO1081	1059
WHITE STAG BUILDING Facility ID: 26-05-2485	5 NW NAITO PARKWAY	0 - 1/8 (0.000 mi.)	AB1090	1070
HEATING OIL TANK Facility ID: 26-10-0774	419 E BURNSIDE ST	0 - 1/8 (0.000 mi.)	AP1101	1072
UNITED FINANCE COMPA Facility ID: 26-10-1224	515 E BURNSIDE ST	0 - 1/8 (0.000 mi.)	AP1106	1075
PDC (8 NW 8TH HOUSIN Facility ID: 26-02-1449	12 NW 8TH AVE	0 - 1/8 (0.000 mi.)	AO1108	1076
GLADYS MCCOY APTS LI Facility ID: 26-10-0432	4430 NE MARTIN LUTHE	0 - 1/8 (0.000 mi.)	AP1113	1077
HEATING OIL TANK Facility ID: 26-10-1224	515 E BURNSIDE ST	0 - 1/8 (0.000 mi.)	AP1121	1080
CHEVRON USA INC - 93 Facility ID: 26-03-1849	400 W BURNSIDE	0 - 1/8 (0.000 mi.)	N1134	1086
FEDERAL RESERVE BANK Facility ID: 26-90-0369	915 SW STARK ST	0 - 1/8 (0.000 mi.)	A1145	1094
FEDERAL RESERVE BANK Facility ID: 26-90-0369	915 SW STARK ST	0 - 1/8 (0.000 mi.)	A1146	1095
WENTWORTH LAND CO Facility ID: 26-04-0730	408 E BURNSIDE	0 - 1/8 (0.000 mi.)	AP1157	1103
HEATING OIL TANK	835 E BURNSIDE ST	0 - 1/8 (0.000 mi.)	AN1160	1104

Facility ID: 26-11-0559				
HEATING OIL TANK Facility ID: 26-11-0775	118-124 W BURNSIDE S	0 - 1/8 (0.000 mi.)	AR1167	1117
CENTRAL CITY CONCERN Facility ID: 26-11-0122	707 W BURNSIDE ST	0 - 1/8 (0.000 mi.)	E1169	1118
HEATING OIL TANK Facility ID: 26-06-0347	521-537 NE COUCH ST	0 - 1/8 (0.000 mi.)	AF1177	1125
HEATING OIL TANK Facility ID: 26-94-6010	109 SE 8TH OR 734 SE	0 - 1/8 (0.000 mi.)	G1184	1129
US BANK AHOT Facility ID: 26-94-6010	109 SE 8TH OR 734 SE	0 - 1/8 (0.000 mi.)	G1185	1129
HEATING OIL TANK Facility ID: 26-04-0741	4-10 NW 3RD AVENUE	0 - 1/8 (0.000 mi.)	AM1188	1130
FRITZ BUILDING Facility ID: 26-04-0741	4-10 NW 3RD AVENUE	0 - 1/8 (0.000 mi.)	AM1189	1130
HEATING OIL TANK Facility ID: 26-95-0098	84 NE BROADWAY	0 - 1/8 (0.000 mi.)	AG1194	1132
HEATING OIL TANK Facility ID: 26-12-0245	5 NW 5TH AVE	0 - 1/8 (0.000 mi.)	AM1210	1140
COLISEUM FORD Facility ID: 26-90-0365	55 NE BROADWAY	0 - 1/8 (0.000 mi.)	AO1212	1141
HEATING OIL TANK Facility ID: 26-10-1018	10 SE 10TH AVE	E 0 - 1/8 (0.014 mi.)	AN1274	1201
BELMONT 10-11 LLC Facility ID: 26-10-1018	10 SE 10TH AVE	E 0 - 1/8 (0.014 mi.)	AN1275	1201
OMAR ATTIA PROPERTIE Facility ID: 26-07-0522	626 SW PARK AVE	WSW 0 - 1/8 (0.016 mi.)	J1282	1209
HEATING OIL TANK Facility ID: 26-07-0522	626 SW PARK AVE	WSW 0 - 1/8 (0.016 mi.)	J1283	1209
HEATING OIL TANK Facility ID: 26-10-0967	1000 E BURNSIDE ST	E 0 - 1/8 (0.017 mi.)	AN1287	1210
HODES, STANLEY Facility ID: 26-10-0967	1000 E BURNSIDE ST	E 0 - 1/8 (0.017 mi.)	AN1289	1211
LASKO, DICK HOT Facility ID: 26-99-0542	1030 SE ASH	E 0 - 1/8 (0.020 mi.)	AW1308	1220
LASKO, DICK HOT Facility ID: 26-99-0542	1030 SE ASH	E 0 - 1/8 (0.020 mi.)	AW1309	1220
HEATING OIL TANK Facility ID: 26-99-0542	1030 SE ASH	E 0 - 1/8 (0.020 mi.)	AW1311	1220
ODS TOWER Facility ID: 26-98-0150	601 SW 2ND STREET	SW 0 - 1/8 (0.021 mi.)	R1314	1221
HEATING OIL TANK Facility ID: 26-94-0130	1027 E BURNSIDE	E 0 - 1/8 (0.023 mi.)	AN1322	1224
COUCH STREET LLC HOT Facility ID: 26-94-0130	1027 E BURNSIDE	E 0 - 1/8 (0.023 mi.)	AN1325	1225
FAIRFIELD APARTMENTS	1117 SW STARK	W 0 - 1/8 (0.027 mi.)	A1349	1259

Facility ID: 26-00-6126				
HEATING OIL TANK Facility ID: 26-00-6126	1117 SW STARK	W 0 - 1/8 (0.027 mi.)	A1350	1260
HEATING OIL TANK Facility ID: 26-93-6058	327 NW TENTH	WNW 0 - 1/8 (0.027 mi.)	AT1351	1260
HANNA ANDERSON AHOT Facility ID: 26-93-6058	327 NW TENTH	WNW 0 - 1/8 (0.027 mi.)	AT1354	1261
HEATING OIL TANK Facility ID: 26-93-6050	404 NW 10TH	WNW 0 - 1/8 (0.030 mi.)	BA1370	1281
DEHEN KNITTING CO. A Facility ID: 26-93-6050	404 NW 10TH	WNW 0 - 1/8 (0.030 mi.)	BA1371	1281
HEATING OIL TANK Facility ID: 26-03-2347	926 SE OAK STREET	ESE 0 - 1/8 (0.034 mi.)	BC1389	1302
NICKEL, VLORA Facility ID: 26-03-2347	926 SE OAK STREET	ESE 0 - 1/8 (0.034 mi.)	BC1390	1302
HEATING OIL TANK Facility ID: 26-10-0894	1040 E BURNSIDE ST	E 0 - 1/8 (0.036 mi.)	AN1395	1305
HIPPO HARDWARE Facility ID: 26-10-0894	1040 E BURNSIDE ST	E 0 - 1/8 (0.036 mi.)	AN1398	1310
CITY CENTER PARKING Facility ID: 26-90-0521	539 SW 10TH	WSW 0 - 1/8 (0.044 mi.)	A1429	1340
BREWERY BLOCKS DEVEL Facility ID: 26-01-5148	1133 W BURNSIDE (IN	W 0 - 1/8 (0.045 mi.)	AY1433	1347
HEATING OIL TANK Facility ID: 26-01-5148	1133 W BURNSIDE (IN	W 0 - 1/8 (0.045 mi.)	AY1435	1348
PACIFIC PRIDE #260 I Facility ID: 26-06-0758	635 SE 7TH AVENUE	SE 0 - 1/8 (0.047 mi.)	BB1444	1358
7TH & ALDER CARDLOCK Facility ID: 26-97-0521	635 SE 7TH	SE 0 - 1/8 (0.047 mi.)	BB1446	1369
7TH & ALDER CARDLOCK Facility ID: 26-97-0521	635 SE 7TH	SE 0 - 1/8 (0.047 mi.)	BB1449	1370
PARK BLOCK 4 Facility ID: 26-08-0394	723 - 739 SW PARK AV	WSW 0 - 1/8 (0.049 mi.)	BF1454	1376
HEATING OIL TANK Facility ID: 26-08-0394	723 - 739 SW PARK AV	WSW 0 - 1/8 (0.049 mi.)	BF1456	1376
ONE FINANCIAL CENTER Facility ID: 26-85-0004	FIRST AND MORRISON S	SW 0 - 1/8 (0.050 mi.)	R1461	1378
HULME, ROBERT H. Facility ID: 26-91-0103	221 SE 11TH AVE	E 0 - 1/8 (0.051 mi.)	AW1464	1382
ART STEARNS TIRES WE Facility ID: 26-92-0212	435 NW 10TH	WNW 0 - 1/8 (0.052 mi.)	BA1473	1385
KALBERER COMPANY HO Facility ID: 26-00-6463	920 NE GLISAN	ENE 0 - 1/8 (0.053 mi.)	AK1482	1391
HEATING OIL TANK Facility ID: 26-00-6463	920 NE GLISAN	ENE 0 - 1/8 (0.053 mi.)	AK1483	1392
KALBERER COMPANY HOT	920 NE GLISAN	ENE 0 - 1/8 (0.053 mi.)	AK1484	1392

Facility ID: 26-00-6463				
HARMON'S U-PARK GARA Facility ID: 26-90-0413	1111 NW DAVIS STREET	W 0 - 1/8 (0.059 mi.)	AT1503	1444
HARMON'S U-PARK GARA Facility ID: 26-90-0413	1111 NW DAVIS STREET	W 0 - 1/8 (0.059 mi.)	AT1504	1444
HEATING OIL TANK Facility ID: 26-04-1934	130 SE MORRISON	SSE 0 - 1/8 (0.059 mi.)	S1508	1445
CITY LIQUIDATORS Facility ID: 26-04-1934	130 SE MORRISON	SSE 0 - 1/8 (0.059 mi.)	S1510	1446
HEATING OIL TANK Facility ID: 26-89-0102	510 NW NINTH	WNW 0 - 1/8 (0.061 mi.)	BA1516	1450
NORTHWEST BOOK BINDE Facility ID: 26-89-0102	510 NW NINTH	WNW 0 - 1/8 (0.061 mi.)	BA1519	1451
GERMAN FORMULA HOT Facility ID: 26-97-0456	100 NE 11TH AVE	E 0 - 1/8 (0.062 mi.)	AN1529	1458
HEATING OIL TANK Facility ID: 26-97-0456	100 NE 11TH AVE	E 0 - 1/8 (0.062 mi.)	AN1530	1459
PIERRE'S FRENCH BAKE Facility ID: 26-90-0453	1011 SE OAK	ESE 0 - 1/8 (0.064 mi.)	AW1542	1473
THOEN TRUCK RENTALS Facility ID: 26-90-0257	526 SE 9TH	ESE 0 - 1/8 (0.066 mi.)	BC1551	1478
CLIFFORD APS Facility ID: 26-03-2160	519-535 SE MORRISON	SE 0 - 1/8 (0.067 mi.)	Q1558	1481
HEATING OIL TANK Facility ID: 26-03-2160	519-535 SE MORRISON	SE 0 - 1/8 (0.067 mi.)	Q1560	1482
HEATING OIL TANK Facility ID: 26-96-0003	1140 NW EVERRETT	W 0 - 1/8 (0.068 mi.)	AT1564	1483
PLATT ELECTRIC HOT Facility ID: 26-96-0003	1140 NW EVERRETT	W 0 - 1/8 (0.068 mi.)	AT1565	1483
BLITZ WEINHARD BREWE Facility ID: 26-92-0178	1145 NW COUCH	W 0 - 1/8 (0.070 mi.)	AY1578	1491
UNITED STATES BAKERY Facility ID: 26-92-0040	340 NE 11TH AVE	ENE 0 - 1/8 (0.073 mi.)	BE1593	1505
UNITED STATES BAKERY Facility ID: 26-92-0040	340 NE 11TH AVE	ENE 0 - 1/8 (0.073 mi.)	BE1595	1508
FRANZ BAKERY Facility ID: 26-09-1314	340 NE 11TH AVE	ENE 0 - 1/8 (0.073 mi.)	BE1596	1508
HEATING OIL TANK Facility ID: 26-92-0040	340 NE 11TH AVE	ENE 0 - 1/8 (0.073 mi.)	BE1597	1509
HEATING OIL TANK Facility ID: 26-01-5240	525 NE OREGON ST	NE 0 - 1/8 (0.078 mi.)	BH1613	1524
THE FORUM BUILDING Facility ID: 26-01-5240	525 NE OREGON ST	NE 0 - 1/8 (0.078 mi.)	BH1616	1527
GLADYSCHILD, KAREN Facility ID: 26-03-1910	1122 SE ANKENY STREE	E 0 - 1/8 (0.080 mi.)	AW1623	1532
HEATING OIL TANK	1122 SE ANKENY STREE	E 0 - 1/8 (0.080 mi.)	AW1624	1533

Facility ID: 26-03-1910				
STAGES BUILDING Facility ID: 26-92-0083	418 NW 11TH AVE	WNW 0 - 1/8 (0.082 mi.)	BA1645	1566
GRAND & BENEDICTS BL Facility ID: 26-04-1768	111 SE BELMONT	SSE 0 - 1/8 (0.088 mi.)	BJ1665	1589
HEATING OIL TANK Facility ID: 26-07-0918	431 SW 12TH AVE	W 0 - 1/8 (0.092 mi.)	AY1678	1611
12TH & WASHINGTON Facility ID: 26-07-0918	431 SW 12TH AVE	W 0 - 1/8 (0.092 mi.)	AY1679	1611
BLITZ-WEINHARD BREWE Facility ID: 26-91-0302	1201 NW COUCH ST WAR	W 0 - 1/8 (0.093 mi.)	BR1684	1615
HEATING OIL TANK Facility ID: 26-11-0621	888 NE MLK JR BLVD	NE 0 - 1/8 (0.094 mi.)	BH1689	1617
BLOCK 26 - SIZZLER Facility ID: 26-11-0621	888 NE MLK JR BLVD	NE 0 - 1/8 (0.094 mi.)	BH1690	1617
FORMER GREYHOUND BUS Facility ID: 26-00-0709	501-509 SW TAYLOR	SW 0 - 1/8 (0.095 mi.)	AV1698	1624
HEATING OIL TANK Facility ID: 26-07-1078	808 SW 3RD AVE	SW 0 - 1/8 (0.098 mi.)	BI1708	1630
HARSH INVESTMENT PRO Facility ID: 26-07-1078	808 SW 3RD AVE	SW 0 - 1/8 (0.098 mi.)	BI1712	1631
HEATING OIL TANK Facility ID: 26-11-0714	312-316 NW 12TH AVE	WNW 0 - 1/8 (0.099 mi.)	BP1720	1654
WEST 1 LLC Facility ID: 26-11-0714	312-316 NW 12TH AVE	WNW 0 - 1/8 (0.099 mi.)	BP1721	1654
HEATING OIL TANK Facility ID: 26-00-6582	805 SW BROADWAY	WSW 0 - 1/8 (0.101 mi.)	BF1726	1656
FOX TOWER Facility ID: 26-00-6582	805 SW BROADWAY	WSW 0 - 1/8 (0.101 mi.)	BF1729	1657
PORTLAND FIREHOUSE 7 Facility ID: 26-06-2051	1036 SE STARK ST	ESE 0 - 1/8 (0.104 mi.)	BC1742	1664
FASPEC BRITISH PARTS Facility ID: 26-06-2051	1036 SE STARK ST	ESE 0 - 1/8 (0.104 mi.)	BC1743	1664
USPS - FLEET OPERATI Facility ID: 26-92-0068	715 NW HOYT STREET	NW 0 - 1/8 (0.104 mi.)	BS1746	1665
US POSTAL SERVICE - Facility ID: 26-93-6059	715 NW HOYT	NW 0 - 1/8 (0.104 mi.)	BS1747	1666
HEATING OIL TANK Facility ID: 26-92-0068	715 NW HOYT STREET	NW 0 - 1/8 (0.104 mi.)	BS1754	1727
US POSTAL SERVICE - Facility ID: 26-93-6059	715 NW HOYT	NW 0 - 1/8 (0.104 mi.)	BS1757	1735
LEWIS BROS MEATS Facility ID: 26-92-0038	1005 SE WASHINGTON	ESE 0 - 1/8 (0.104 mi.)	BC1759	1736
HEATING OIL TANK Facility ID: 26-00-5030	630 NW 10TH	WNW 0 - 1/8 (0.105 mi.)	BT1765	1740
CE JOHN PROPERTIES	630 NW 10TH	WNW 0 - 1/8 (0.105 mi.)	BT1766	1740

Facility ID: 26-00-5030				
NORTHWEST ICE LLC Facility ID: 26-99-0648	1227 NW DAVIS	W 0 - 1/8 (0.107 mi.)	BP1773	1745
WALT'S SHELL STATION Facility ID: 06-02-0006	710 8TH ST	SE 0 - 1/8 (0.110 mi.)	BB1787	1751
HEATING OIL TANK Facility ID: 26-04-0681 Facility ID: 26-01-5405	400 NE 11TH AVE	ENE 0 - 1/8 (0.112 mi.)	BE1797	1766
RHODES BAKERY EQUIPM Facility ID: 26-01-5405	400 NE 11TH AVE	ENE 0 - 1/8 (0.112 mi.)	BE1799	1766
RHODES BAKERY EQUIPM Facility ID: 26-04-0681	400 NE 11TH AVE	ENE 0 - 1/8 (0.112 mi.)	BE1800	1767
HEATING OIL TANK Facility ID: 26-06-0199	311 NW 12TH AVE	WNW 0 - 1/8 (0.113 mi.)	BP1807	1769
CONDOS, CASEY Facility ID: 26-06-0199	311 NW 12TH AVE	WNW 0 - 1/8 (0.113 mi.)	BP1808	1769
BROWNE, CHELSEA Facility ID: 26-05-1237	114 SE 12TH AVE	E 0 - 1/8 (0.114 mi.)	BN1810	1770
HEATING OIL TANK Facility ID: 26-05-1237	114 SE 12TH AVE	E 0 - 1/8 (0.114 mi.)	BN1812	1771
UNION STATION (PORTL Facility ID: 26-90-0360	800 NW 6TH AVENUE	NW 0 - 1/8 (0.114 mi.)	BX1819	1781
UNION STATION (PORTL Facility ID: 26-90-0360	800 NW 6TH AVENUE	NW 0 - 1/8 (0.114 mi.)	BX1823	1792
HEATING OIL TANK Facility ID: 26-00-0196	800 NW 6TH	NW 0 - 1/8 (0.114 mi.)	BX1824	1793
UNION STATION BOILER Facility ID: 26-00-0196	800 NW 6TH	NW 0 - 1/8 (0.114 mi.)	BX1827	1794
HEATING OIL TANK Facility ID: 26-94-0076	NW CORNER OF NW 12TH	WNW 0 - 1/8 (0.120 mi.)	BP1854	1841
BURLINGTON NORTHERN Facility ID: 26-94-0076	NW CORNER OF NW 12TH	WNW 0 - 1/8 (0.120 mi.)	BP1855	1842
BURLINGTON NORTHERN Facility ID: 26-94-0076	NW CORNER OF NW 12TH	WNW 0 - 1/8 (0.120 mi.)	BP1856	1842
COLISEUM TIRE & SERV Facility ID: 26-93-0200	916 NE GRAND AVE	NE 0 - 1/8 (0.121 mi.)	BH1859	1845
COLISEUM TIRE & SERV Facility ID: 26-93-0200	916 NE GRAND AVE	NE 0 - 1/8 (0.121 mi.)	BH1862	1846
FORMER CHEVY WENTWOR Facility ID: 26-00-0442	1235 W BURNSIDE STRE	W 0 - 1/8 (0.122 mi.)	BR1868	1848
HEATING OIL TANK Facility ID: 26-06-1215	115 SE YAMHILL ST	SSE 0 - 1/8 (0.122 mi.)	BJ1878	1862
BELMONT PROPERTIES L Facility ID: 26-06-1215	115 SE YAMHILL ST	SSE 0 - 1/8 (0.122 mi.)	BJ1879	1862
RAPID TRANSFER Facility ID: 26-96-0635	907 NW IRVING	WNW 0 - 1/8 (0.123 mi.)	BT1883	1864
NOR-AIR BUILDING	933 SE THIRD STREET	SSE 0 - 1/8 (0.123 mi.)	BV1886	1868

EXECUTIVE SUMMARY

Facility ID: 26-91-0097

EXECUTIVE SUMMARY

Due to poor or inadequate address information, the following sites were not mapped. Count: 9 records.

Site Name	Database(s)
TRI-MET SOUTH CORRIDOR EXTENSION	OR ECSI, OR VCP
V.A.- COLUMBIA SOUTH SHORE WELLFIE	OR ECSI
	OR CDL, OR HAZMAT
	OR CDL, OR HAZMAT
HEATING OIL TANK	OR LUST
PARK BLOCK #5	OR LUST
HEATING OIL TANK	OR LUST
GREYHOUND TANKS	OR LUST
ODOT REGION 1 PARCEL 2C	OR LUST

OVERVIEW MAP - 5681679.1S

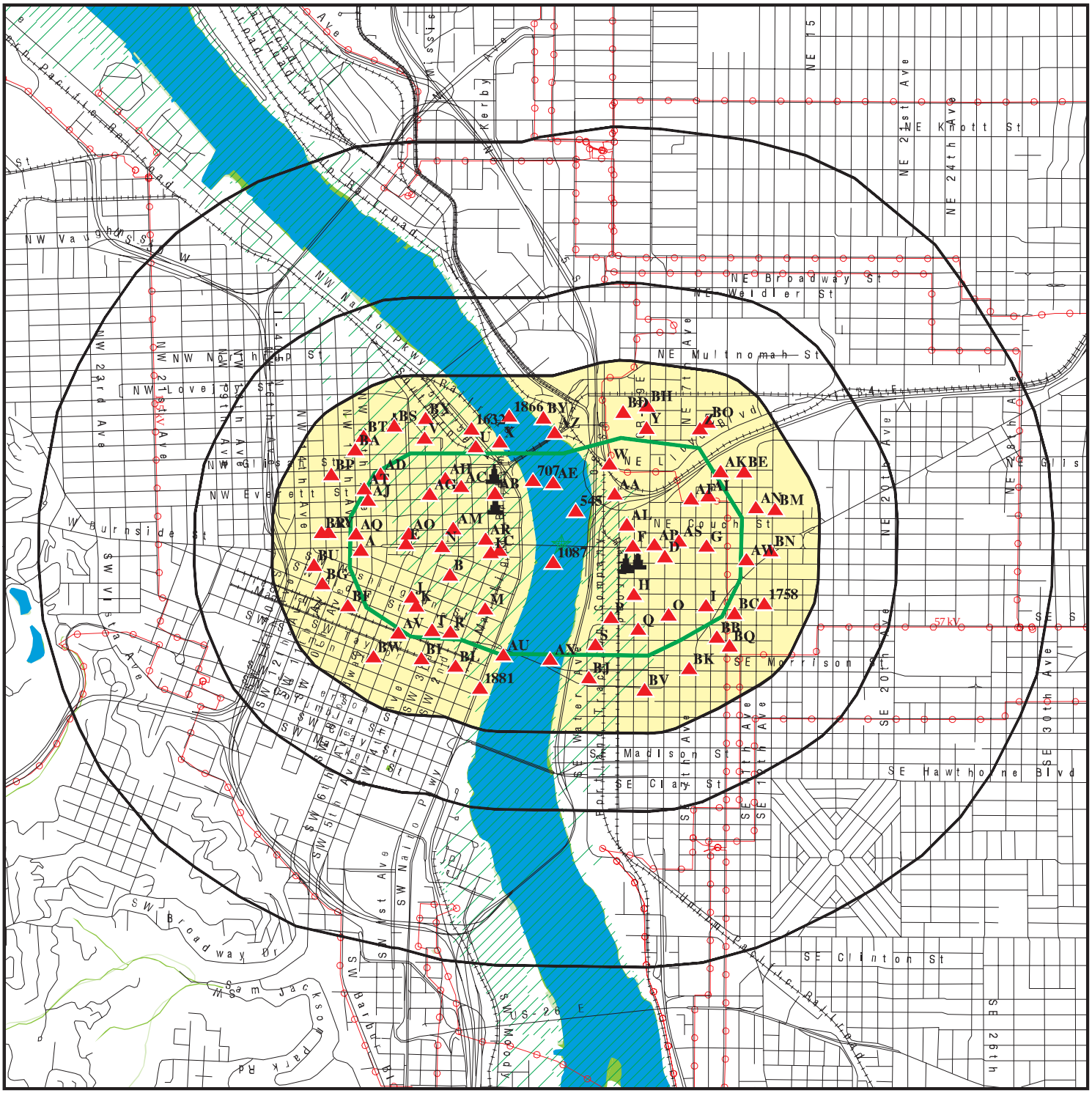

Target Property

Sites at elevations higher than or equal to the target property

Sites at elevations lower than the target property

Manufactured Gas Plants

National Priority List Sites

Dept. Defense Sites

0 1/4 1/2 1 Miles

Indian Reservations BIA

Power transmission lines

100-year flood zone

500-year flood zone

National Wetland Inventory

State Wetlands

Areas of Concern

N

This report includes Interactive Map Layers to display and/or hide map information. The legend includes only those icons for the default map view.

SITE NAME:	EQRB	CLIENT:	Parametrix, Inc.
ADDRESS:	Burnside Bridge Portland OR 97232	CONTACT:	Kelly Carini
		INQUIRY #:	5681679.1s
LAT/LONG:	45.523056 / 122.667556	DATE:	June 12, 2019 2:30 pm

Copyright © 2019 EDR, Inc. © 2015 TomTom Rel. 2015.

DETAIL MAP - 5681679.1S

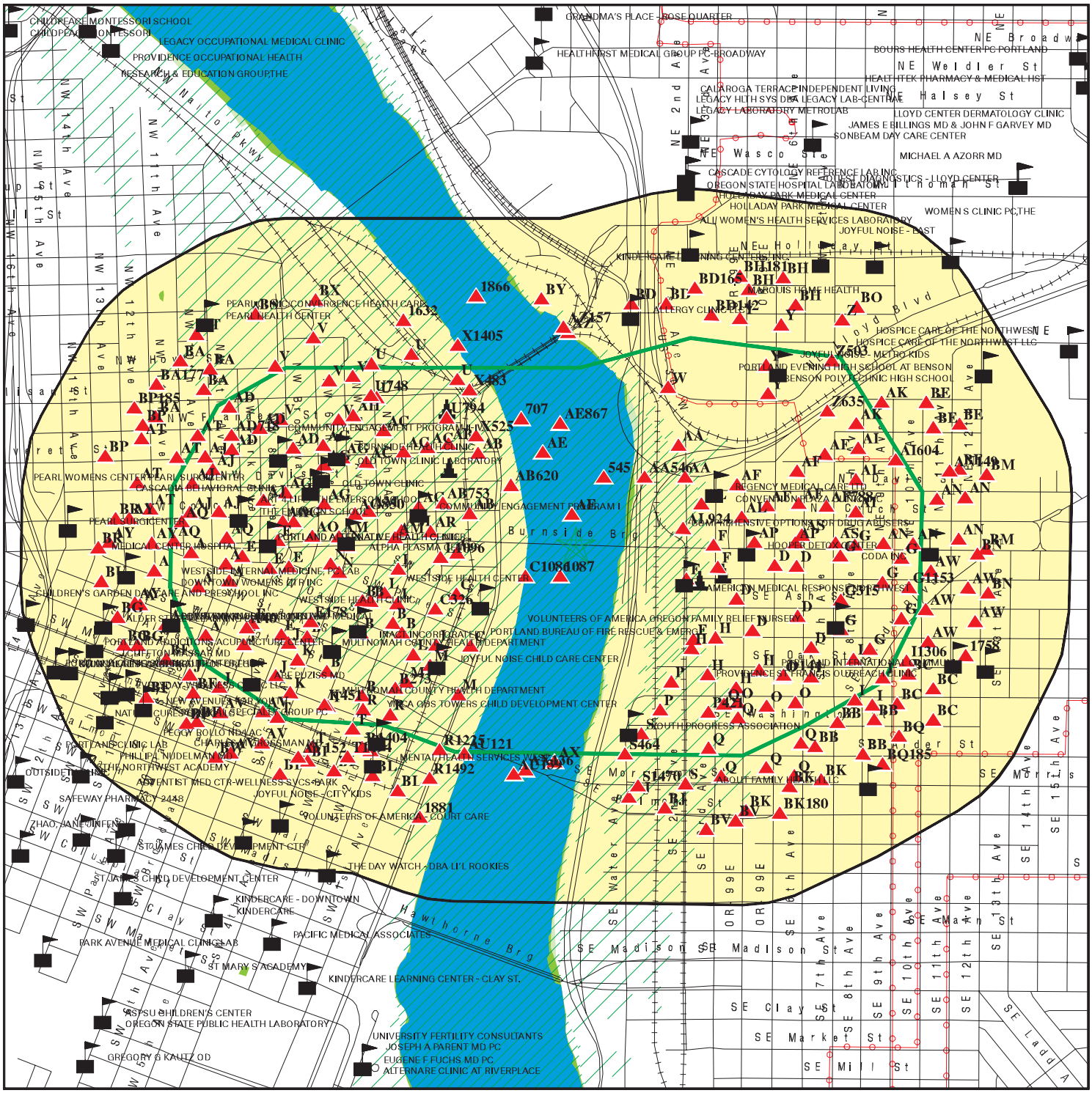

Target Property

Sites at elevations higher than or equal to the target property

Sites at elevations lower than the target property

Manufactured Gas Plants

Sensitive Receptors

National Priority List Sites

Dept. Defense Sites

Indian Reservations BIA

Power transmission lines

100-year flood zone

500-year flood zone

National Wetland Inventory

State Wetlands

Areas of Concern

This report includes Interactive Map Layers to display and/or hide map information. The legend includes only those icons for the default map view.

SITE NAME: EQRB	CLIENT: Parametrix, Inc.
ADDRESS: Burnside Bridge Portland OR 97232	CONTACT: Kelly Carini INQUIRY #: 5681679.1s
LAT/LONG: 45.523056 / 122.667556	DATE: June 12, 2019 2:38 pm

Copyright © 2019 EDR, Inc. © 2015 TomTom Rel. 2015.

MAP FINDINGS SUMMARY

Database	Search Distance (Miles)	Target Property	< 1/8	1/8 - 1/4	1/4 - 1/2	1/2 - 1	> 1	Total Plotted
STANDARD ENVIRONMENTAL RECORDS								
Federal NPL site list								
NPL	0.125		0	NR	NR	NR	NR	0
Proposed NPL	0.125		0	NR	NR	NR	NR	0
NPL LIENS	0.125		0	NR	NR	NR	NR	0
Federal Delisted NPL site list								
Delisted NPL	0.125		0	NR	NR	NR	NR	0
Federal CERCLIS list								
FEDERAL FACILITY	0.125		0	NR	NR	NR	NR	0
SEMS	0.125		0	NR	NR	NR	NR	0
Federal CERCLIS NFRAP site list								
SEMS-ARCHIVE	0.125		3	NR	NR	NR	NR	3
Federal RCRA CORRACTS facilities list								
CORRACTS	0.125		0	NR	NR	NR	NR	0
Federal RCRA non-CORRACTS TSD facilities list								
RCRA-TSDF	0.125		0	NR	NR	NR	NR	0
Federal RCRA generators list								
RCRA-LQG	0.125		0	NR	NR	NR	NR	0
RCRA-SQG	0.125		2	NR	NR	NR	NR	2
RCRA-CESQG	0.125		31	NR	NR	NR	NR	31
Federal institutional controls / engineering controls registries								
LUCIS	0.125		0	NR	NR	NR	NR	0
US ENG CONTROLS	0.125		0	NR	NR	NR	NR	0
US INST CONTROL	0.125		0	NR	NR	NR	NR	0
Federal ERNS list								
ERNS	0.125		15	NR	NR	NR	NR	15
State- and tribal - equivalent CERCLIS								
OR CRL	0.125		5	NR	NR	NR	NR	5
OR ECSI	0.125		35	NR	NR	NR	NR	35
State and tribal landfill and/or solid waste disposal site lists								
OR SWF/LF	0.125		0	NR	NR	NR	NR	0
State and tribal leaking storage tank lists								
OR LUST	0.125		190	NR	NR	NR	NR	190
INDIAN LUST	0.125		0	NR	NR	NR	NR	0
State and tribal registered storage tank lists								
FEMA UST	0.125		0	NR	NR	NR	NR	0

MAP FINDINGS SUMMARY

Database	Search Distance (Miles)	Target Property	< 1/8	1/8 - 1/4	1/4 - 1/2	1/2 - 1	> 1	Total Plotted
OR UST	0.125		99	NR	NR	NR	NR	99
OR AST	0.125		21	NR	NR	NR	NR	21
INDIAN UST	0.125		0	NR	NR	NR	NR	0
State and tribal institutional control / engineering control registries								
OR ENG CONTROLS	0.125		6	NR	NR	NR	NR	6
OR INST CONTROL	0.125		5	NR	NR	NR	NR	5
State and tribal voluntary cleanup sites								
OR VCP	0.125		23	NR	NR	NR	NR	23
INDIAN VCP	0.125		0	NR	NR	NR	NR	0
State and tribal Brownfields sites								
OR BROWNFIELDS	0.125		4	NR	NR	NR	NR	4
ADDITIONAL ENVIRONMENTAL RECORDS								
Local Brownfield lists								
US BROWNFIELDS	0.125		1	NR	NR	NR	NR	1
Local Lists of Landfill / Solid Waste Disposal Sites								
OR HIST LF	0.125		0	NR	NR	NR	NR	0
OR SWRCY	0.125		0	NR	NR	NR	NR	0
WA SWRCY	0.125		1	NR	NR	NR	NR	1
INDIAN ODI	0.125		0	NR	NR	NR	NR	0
DEBRIS REGION 9	0.125		0	NR	NR	NR	NR	0
ODI	0.125		0	NR	NR	NR	NR	0
IHS OPEN DUMPS	0.125		0	NR	NR	NR	NR	0
Local Lists of Hazardous waste / Contaminated Sites								
OR AOCONCERN	0.125		0	NR	NR	NR	NR	0
US HIST CDL	0.125		0	NR	NR	NR	NR	0
OR CDL	0.125		6	NR	NR	NR	NR	6
US CDL	0.125		0	NR	NR	NR	NR	0
Local Land Records								
LIENS 2	0.125		0	NR	NR	NR	NR	0
Records of Emergency Release Reports								
HMIRS	0.125		1	NR	NR	NR	NR	1
OR SPILLS	0.125		80	NR	NR	NR	NR	80
OR HAZMAT	0.125		54	NR	NR	NR	NR	54
OR SPILLS 90	0.125		10	NR	NR	NR	NR	10
Other Ascertainable Records								
RCRA NonGen / NLR	0.125		136	NR	NR	NR	NR	136
FUDS	0.125		0	NR	NR	NR	NR	0

MAP FINDINGS SUMMARY

Database	Search Distance (Miles)	Target Property	< 1/8	1/8 - 1/4	1/4 - 1/2	1/2 - 1	> 1	Total Plotted
DOD	0.125		0	NR	NR	NR	NR	0
SCRD DRYCLEANERS	0.125		0	NR	NR	NR	NR	0
US FIN ASSUR	0.125		0	NR	NR	NR	NR	0
EPA WATCH LIST	0.125		1	NR	NR	NR	NR	1
2020 COR ACTION	0.125		0	NR	NR	NR	NR	0
TSCA	0.125		4	NR	NR	NR	NR	4
TRIS	0.125		0	NR	NR	NR	NR	0
SSTS	0.125		1	NR	NR	NR	NR	1
ROD	0.125		0	NR	NR	NR	NR	0
RMP	0.125		1	NR	NR	NR	NR	1
RAATS	0.125		0	NR	NR	NR	NR	0
PRP	0.125		0	NR	NR	NR	NR	0
PADS	0.125		0	NR	NR	NR	NR	0
ICIS	0.125		4	NR	NR	NR	NR	4
FTTS	0.125		8	NR	NR	NR	NR	8
MLTS	0.125		2	NR	NR	NR	NR	2
COAL ASH DOE	0.125		0	NR	NR	NR	NR	0
COAL ASH EPA	0.125		0	NR	NR	NR	NR	0
PCB TRANSFORMER	0.125		0	NR	NR	NR	NR	0
RADINFO	0.125		0	NR	NR	NR	NR	0
HIST FTTS	0.125		8	NR	NR	NR	NR	8
DOT OPS	0.125		0	NR	NR	NR	NR	0
CONSENT	0.125		0	NR	NR	NR	NR	0
INDIAN RESERV	0.125		0	NR	NR	NR	NR	0
FUSRAP	0.125		0	NR	NR	NR	NR	0
UMTRA	0.125		0	NR	NR	NR	NR	0
LEAD SMELTERS	0.125		1	NR	NR	NR	NR	1
US AIRS	0.125		0	NR	NR	NR	NR	0
US MINES	0.125		0	NR	NR	NR	NR	0
ABANDONED MINES	0.125		0	NR	NR	NR	NR	0
FINDS	0.125		373	NR	NR	NR	NR	373
DOCKET HWC	0.125		0	NR	NR	NR	NR	0
UXO	0.125		0	NR	NR	NR	NR	0
ECHO	0.125		179	NR	NR	NR	NR	179
FUELS PROGRAM	0.125		0	NR	NR	NR	NR	0
OR AIRS	0.125		10	NR	NR	NR	NR	10
OR COAL ASH	0.125		0	NR	NR	NR	NR	0
OR DRYCLEANERS	0.125		15	NR	NR	NR	NR	15
OR Enforcement	0.125		0	NR	NR	NR	NR	0
OR Financial Assurance	0.125		0	NR	NR	NR	NR	0
MA Financial Assurance	0.125		1	NR	NR	NR	NR	1
CA HAZNET	0.125		5	NR	NR	NR	NR	5
OR HSIS	0.125		78	NR	NR	NR	NR	78
OR MANIFEST	0.125		33	NR	NR	NR	NR	33
OR NPDES	0.125		12	NR	NR	NR	NR	12
SD NPDES	0.125		1	NR	NR	NR	NR	1
OR UIC	0.125		28	NR	NR	NR	NR	28

EDR HIGH RISK HISTORICAL RECORDS

EDR Exclusive Records

EDR MGP	0.125		5	NR	NR	NR	NR	5

MAP FINDINGS SUMMARY

Database	Search Distance (Miles)	Target Property	< 1/8	1/8 - 1/4	1/4 - 1/2	1/2 - 1	> 1	Total Plotted
EDR Hist Auto	0.125		357	NR	NR	NR	NR	357
EDR Hist Cleaner	0.125		230	NR	NR	NR	NR	230
EDR RECOVERED GOVERNMENT ARCHIVES								
Exclusive Recovered Govt. Archives								
OR RGA HWS	0.125		34	NR	NR	NR	NR	34
OR RGA LF	0.125		0	NR	NR	NR	NR	0
OR RGA LUST	0.125		293	NR	NR	NR	NR	293
- Totals --		0	2412	0	0	0	0	2412

NOTES:

TP = Target Property

NR = Not Requested at this Search Distance

Sites may be listed in more than one database

A1 **LEVEL 3 COMMUNICATIONS INC** **OR AST** **S111251632**
921 SW WASHINGTON T-200 **OR HSIS** **N/A**
< 1/8 **PORTLAND, OR 97205**
1 ft.

Site 1 of 93 in cluster A

Relative:
Higher

Actual:
56 ft.

AST:

Facility Id:	108092
Hazardous Substance:	DIESEL FUEL 2
Reporting Quantities:	1,000-4,999
Quantity Units:	GALLONS
Physical State:	LIQUID
Storage 1:	ABOVEGROUND TANK
County:	Not reported
Owner-Operator Name:	Not reported
Direct Site Phone:	Not reported
Report Class:	Not reported
Report Year:	Not reported
Is Poisonous Gas:	Not reported
Is Poisonous Material:	Not reported
Is Biological Hazard:	Not reported
Is Radioactive Material:	Not reported
Is Explosive:	Not reported
Status:	Inactive

HSIS:

Facility ID:	108092
Department Or Division Of Company:	ENVIRONMENTAL MANAGEMENT
Extremely Hazardous Substance:	N
Facility Has Written Emergency Plan:	N
Contains 112R:	N
NAICS Code 1:	517110
NAICS Desc 1:	WIRED TELECOMMUNICATIONS CARRIERS
NAICS Code 2:	000000
NAICS Desc 2:	Not reported
Manager Name:	BOB GURDIKIAN
Business Phone:	7208880676
Mailing Address:	1025 ELDORADO BLVD 43C
Mailing City:	BROOMFIELD
Mailing State:	CO
Mailing Zip:	80021
No. of Employees:	0
Day Phone:	7208880676
Placard:	Y
Fire Dept Code:	0291
FD:	PORTLAND FIRE & RESCUE
Sprinkler System:	N
Emergency Contact:	BOB GURDIKIAN
Emergency Procedure:	Not reported
Business Type:	TELECOMMUNICATIONS
Facility Type:	Not reported
Division/Department:	Not reported
Facility Status:	Not reported
Status TRI:	Not reported
Status RMP:	Not reported
Status PSM:	Not reported
Status CR2K:	Not reported
Status 302:	Not reported
Owner Name:	Not reported

LEVEL 3 COMMUNICATIONS INC (Continued) **S111251632**

Latest Report ID:	Not reported
Case Number:	Not reported
Chemical Name:	Not reported
EHS Name:	Not reported
Is Pure:	Not reported
Is Mix:	Not reported
Is EHS:	Not reported
Mixture Component:	Not reported
Maximum DailyAmount Code:	Not reported
Maximum DailyAmount Unit:	Not reported
Chemical Added Date:	Not reported
Is ChemPSM:	Not reported
Is Chem112r:	Not reported
Is Chem302:	Not reported
Is Pesticide:	Not reported
Is Fertilizer:	Not reported
Physical State:	Not reported
UNNA Number:	Not reported
NFPA Health:	Not reported
NFPA Flammability:	Not reported
NFPA Reactivity:	Not reported
NFPA Special Notice:	Not reported
Hazards:	Not reported
No# of Days Onsite:	Not reported
Latitude:	Not reported
Longitude:	Not reported

Facility:

Chemical Name:	LEAD ACID BATTERIES
Physical Description:	SOLID
Case Number:	Not reported
Facility Id:	108092
Physical State Of The Substance:	1
Avag Amt Possessed During Year CD:	21
Max Amt Possessed During Year CD:	21
Applicable Unit Of Measure Code:	1
Description Of The Unit Of Measure:	POUNDS
Type Code:	R
Description:	OTHER
Type Code:	Not reported
Temperature Description:	Not reported
Pressure of Code:	1
Pressure Description:	NORMAL PRESSURE
Pressure of Code:	Not reported
Pressure Description:	Not reported
Temperature Description:	NORMAL TEMPERATURE
Temperature of The Hazardous Substance Code:	4
Temperature Description:	Not reported
Temperature of The Hazardous Substance Code:	Not reported
Days Hazardous Substance On Site During Year:	365
Is The Substance Protected A Trade Secret:	False
Description Of The Max Qnty Code:	5,000-9,999
Description Of The Avg Qnty Code:	5,000-9,999
Most Hazardous Ingridient:	SULFURIC ACID
United Nations/north America 4 Digit Class Number:	2794
Hazard Rank:	4
EHS Ingredient:	SULFURIC ACID
Substance Pure:	False

LEVEL 3 COMMUNICATIONS INC (Continued) **S111251632**

Substance Mix:	True
First Hazardous Class Code For Chemical:	Acute Health Hazard
Second Hazardous Class Code For Chemical:	Corrosive Material
Third Hazardous Class Code For Chemical:	Chronic Health Hazard
Hazard Class 1 Of The Chemical:	6.3
Hazard Class 2 Of The Chemical:	8.0
Hazard Class 3 Of The Chemical:	6.4

Chemical:

Chemical Name:	LEAD ACID BATTERIES
United Nations/north America 4 Digit Class Number:	2794
Chemical Abstract Service Identifier Number:	Not reported
Chemical Is Extremely Hazardous Substance (EHS):	N
First Hazardous Class Code For Chemical:	Acute Health Hazard
Second Hazardous Class Code For Chemical:	Corrosive Material
Third Hazardous Class Code For Chemical:	Chronic Health Hazard
Hazard Class 1 Of The Chemical:	6.3
Hazard Class 2 Of The Chemical:	8.0
Hazard Class 3 Of The Chemical:	6.4
Chemical Is A Toxic 313 Chemical:	N
EPA Pesticide Registration Number:	Not reported
Contains 112R:	N
Contains EHS:	Y
Fertilizer:	N
Pesticide:	N
Contains 313:	Y

Chemical Name:	DIESEL FUEL 2
Physical Description:	LIQUID
Case Number:	68476346
Facility Id:	108092
Physical State Of The Substance:	2
Avag Amt Possessed During Year CD:	20
Max Amt Possessed During Year CD:	20
Applicable Unit Of Measure Code:	2
Description Of The Unit Of Measure:	GALLONS
Type Code:	A
Description:	ABOVEGROUND TANK
Type Code:	Not reported
Temperature Description:	Not reported
Pressure of Code:	1
Pressure Description:	NORMAL PRESSURE
Pressure of Code:	Not reported
Pressure Description:	Not reported
Temperature Description:	NORMAL TEMPERATURE
Temperature of The Hazardous Substance Code:	4
Temperature Description:	Not reported
Temperature of The Hazardous Substance Code:	Not reported
Days Hazardous Substance On Site During Year:	365
Is The Substance Protected A Trade Secret:	False
Description Of The Max Qnty Code:	1,000-4,999
Description Of The Avg Qnty Code:	1,000-4,999
Most Hazardous Ingridient:	PETROLEUM DISTILLATES
United Nations/north America 4 Digit Class Number:	1993
Hazard Rank:	2
EHS Ingredient:	NONE LISTED ON MSDS
Substance Pure:	True

LEVEL 3 COMMUNICATIONS INC (Continued) **S111251632**

Substance Mix:	False
First Hazardous Class Code For Chemical:	Flammable and Combustible Liquid
Second Hazardous Class Code For Chemical:	Chronic Health Hazard
Third Hazardous Class Code For Chemical:	Not reported
Hazard Class 1 Of The Chemical:	3.0
Hazard Class 2 Of The Chemical:	6.4
Hazard Class 3 Of The Chemical:	Not reported

Chemical:

Chemical Name:	DIESEL FUEL 2
United Nations/north America 4 Digit Class Number:	1993
Chemical Abstract Service Identifier Number:	68476346
Chemical Is Extremely Hazardous Substance (EHS):	N
First Hazardous Class Code For Chemical:	Flammable and Combustible Liquid
Second Hazardous Class Code For Chemical:	Chronic Health Hazard
Third Hazardous Class Code For Chemical:	Not reported
Hazard Class 1 Of The Chemical:	3.0
Hazard Class 2 Of The Chemical:	6.4
Hazard Class 3 Of The Chemical:	Not reported
Chemical Is A Toxic 313 Chemical:	N
EPA Pesticide Registration Number:	Not reported
Contains 112R:	N
Contains EHS:	N
Fertilizer:	N
Pesticide:	N
Contains 313:	N

A2 **OREGON LAUNDER COIN CORP** **EDR Hist Cleaner** **1009482569**
729 SW ALDER **N/A**
< 1/8 **PORTLAND, OR**
1 ft.

Site 2 of 93 in cluster A

Relative: **Higher**
EDR Hist Cleaner

Actual: **56 ft.**

Year:	Name:	Type:
1960	OREGON LAUNDER COIN CORP	LAUNDRY SUPPLIES AND EQUIPMENT DEALERS

A3 **OR HAZMAT** **S101950593**
729 SW ALDER **N/A**
< 1/8 **PORTLAND, OR 97205**
1 ft.

Site 3 of 93 in cluster A

Relative: **Higher**
HAZMAT:

Actual: **56 ft.**

Responsble Party:	THOMAS TAYLOR
RP Company:	MORGAN PARK INC.
RP Address:	806 SW BROADWAY
RP City,St,Zip:	PORTLAND 97205
Facility ID:	880128
OERS Number:	Not reported
Dept Rsp:	PORTLAND BUREAU OF F&R&EMS
Narrative:	Not reported
Property Loss:	Not reported
Amount Released:	Not reported

(Continued) **S101950593**

Service County:	Not reported
Service Name:	Not reported
Incident Type:	Not reported
Civilian Casualty Activity:	Not reported
Chemical Name:	Not reported
Hazmat Area Affected:	Not reported
Hazmat Area Evacuated:	Not reported
Hazmat Container Type:	Not reported
Hazmat Physical State Released:	Not reported
Hazmat Released Into:	Not reported
Hazmat Released Volume Units:	Not reported
Hazmat Released Weight Units:	Not reported
Hazmat Released From:	Not reported
Hazmat Area Affected Measurement:	Not reported
Hazmat No. of People Evacuated:	Not reported
Hazmat No of Buildings Evacuated:	Not reported
Incident Content Loss:	Not reported
Civilian Casualty Patient Disposition:	Not reported
Incident Mixed Use Property:	Not reported
Location Type:	Not reported
Incident Aid Given Or Received:	Not reported
Incident AID Received from FDID:	Not reported
Incident Aided Department FDID:	Not reported
Person Involved Business Name:	Not reported
Person Involved First Name:	Not reported
Person Involved Last Name:	Not reported
Person Involved Type:	Not reported
Person Involved Phone Number:	Not reported
Person Involved Primary Language:	Not reported
Hazmat Evacuated Measurement:	Not reported
Hazmat Story of Release:	Not reported
Remark:	Not reported
Incident District:	PORTLAND BUREAU OF F&R&EMS
Date Added:	01/01/1985
Unit:	Not reported
Agency Phone:	5032318490
Osfm Incident Report Number:	880128
Dept. Responding:	PORTLAND BUREAU OF F&R&EMS
Person Making Report:	WAYNE D. GREEN
Title:	CAPT.
Agency:	PORTLAND BUREAU OF F&R&EMS
Phone:	5032318490
Date Of Incident:	09/26/1988
Call Time:	12:00:00 AM
In Route:	12:00:00 AM
Arrival:	3:02:00 PM
Depart Scene:	12:00:00 AM
Back In Quarters:	12:00:00 AM
In Service:	5:10:00 PM
Dist Of Incident:	PORTLAND BUREAU OF F&R&EMS
Were State Resources Used?:	False
Was Oers Notified?:	False
Oers Number:	Not reported
Team Number:	Not reported
Agency Report Number:	88-38604
Unit:	Not reported
Highway:	Not reported

(Continued) **S101950593**

Mile Post:	Not reported
Scene Type:	Public Structure
Area Type:	Commercial
Responsible Party(Ies):	THOMAS TAYLOR
Company:	MORGAN PARK INC.
Respcontact:	Not reported
Address:	806 SW BROADWAY
Resp City:	PORTLAND
Resp State:	Not reported
Resp ZipCode:	97205
Phone:	Not reported
Resp Phone2:	Not reported
Weather:	0
Temperature:	0
Wind Speed:	0
Wind Direction:	Not reported
Were Haz Materials Released?:	True
Operation Performed:	Not reported
Cause:	Fire/Explosion
Vehicle And Cargo:	0
Fixed Property:	0
Total Loss:	$0.00
Hazmat Population Density:	Not reported
HazMat Actions Taken - Description:	Not reported
Hazmat Factors Contributing To Release:	Not reported
Hazmat DOT Hazard Classification:	Not reported
Hazmat CAS Number:	Not reported
Hazardous Materials Release:	Not reported
Fire Incident Type:	Not reported
Property Use:	Not reported
Latitude:	Not reported
Longitude:	Not reported
Hazmat Disposition:	Not reported

Chemical:

Chemical Info:	5152
Chemical Id:	35430
Incident Id:	880128
Chemical Name:	UNKNOWN CHEMICAL
UNNA:	Not reported
Amount At Risk:	0
Amount Released:	0
Amount Measured:	0
Biological:	False
Radiological:	False

Chemical Id:	35430
Chemical Name:	UNKNOWN CHEMICAL
Hazardous Ingredient:	UNKNOWN CHEMICAL
Hazardous Class 1:	9.0
Hazardous Class 2:	Not reported
Hazardous Rank:	2
Case Number:	Not reported
UNNA Number:	Not reported
EPA Pest Reg:	Not reported
EHA Chem:	Not reported
PSM Chem:	Not reported
CAA 112R Chem:	Not reported

(Continued) **S101950593**

Method:
Method Used Id: 1195
Incident Id: 880128
Identity Method: 6

Method Used Id: 4144
Incident Id: 880128
Identity Method: 5

Released:
Release Behavior Id: 3443
Incident Id: 880128
Behavior: 4

Narrative:
Narrative Id: 2248
Incident Id: 880128
Incident Narrative: A BLACK TARRY SUBSTANCE WAS DISCOVERED ON THE ELECTRICAL POWER BOXES THE DAY FOLLOWING A FIRE AT THE BUILDING. PCB TESTS ON THE SCENE PROVED POSITIVE FOR LESS THAN 50 PPM, HOWEVER, PCB LAB TESTS PROVED NEGATIVE. A BLACK TARRY SUBSTANCE WAS DISCOVERED
Incident Date: 9/26/1988

B4 **NEW YORK HAT CO** **EDR Hist Cleaner** **1009480153**
363 STARK **N/A**
< 1/8 **PORTLAND, OR**
1 ft.

Site 1 of 65 in cluster B

Relative: Higher EDR Hist Cleaner

Actual: 37 ft.

Year:	Name:	Type:
1930	NEW YORK HAT CO	HAT CLEANERS AND BLOCKERS

C5 **ENGINE-1** **FINDS** **1006860823**
55 SW ASH ST **N/A**
< 1/8 **PORTLAND, OR 97204**
1 ft.

Site 1 of 20 in cluster C

Relative: Higher FINDS:

Actual: 28 ft.

Registry ID: 110014234854

Environmental Interest/Information System
OR-DEQ (Oregon - Department Of Environmental Quality) is a regulatory agency whose job is to protect the quality of Oregon's Environment. DEQ uses a combination of technical assistance, inspections and permitting to help public and private facilities and citizens understand and comply with state and federal environmental regulations.

ENGINE-1 (Continued) **1006860823**

Click this hyperlink while viewing on your computer to access additional FINDS: detail in the EDR Site Report.

D6 **HEATING OIL TANK** **OR LUST** **S104658171**
237 SE MLK JR. BLVD **N/A**
< 1/8 **PORTLAND, OR 97211**
1 ft.

Site 1 of 73 in cluster D

Relative: **Higher**
Actual: **56 ft.**

LUST:

Region:	North Western Region
Facility ID:	26-00-0702
Cleanup Received Date:	05/09/2000
Cleanup Start Date:	05/05/2000
Cleanup Complete Date:	**06/13/2000**
Decode for Region:	**North West Region**

C7 **WYNDHAM RESORT DEVELOPMENT** **OR UST** **U004289684**
221 SW NAITO PARKWAY **N/A**
< 1/8 **PORTLAND, OR 97204**
1 ft.

Site 2 of 20 in cluster C

Relative: **Higher**
Actual: **27 ft.**

UST:

Facility ID:	12583
Facility Telephone:	(407) 626-4514
Permittee Name:	KIT WILBURN
Number of Permitted Tanks:	1
Active Tanks:	Not reported
Decommissioned Tanks:	Not reported
Number of Tanks:	1

B8 **TUMA GEO C** **EDR Hist Auto** **1009490990**
329 SW 4TH AVE **N/A**
< 1/8 **PORTLAND, OR**
1 ft.

Site 2 of 65 in cluster B

Relative: **Higher**
Actual: **38 ft.**

EDR Hist Auto

Year:	Name:	Type:
1935	TUMA GEO C	GASOLINE AND OIL SERVICE STATIONS

B9 **PHOTOCRAFT INC** **RCRA NonGen / NLR** **1004771208**
320 SW STARK ST STE 215 **FINDS** **ORQ000003558**
< 1/8 **PORTLAND, OR 97204** **ECHO**
1 ft. **OR MANIFEST**

Site 3 of 65 in cluster B

Relative:
Higher

Actual:
37 ft.

RCRA NonGen / NLR:

Date form received by agency:	12/31/2009
Facility name:	PHOTOCRAFT INC
Facility address:	320 SW STARK ST STE 215 PORTLAND, OR 97204
EPA ID:	ORQ000003558
Mailing address:	4468 NW YEON PORTLAND, OR 97210
Contact:	JEFF GREGOR
Contact address:	4468 NW YEON PORTLAND, OR 97210
Contact country:	US
Contact telephone:	503-225-0515
Contact email:	Not reported
EPA Region:	10
Classification:	Non-Generator
Description:	Handler: Non-Generators do not presently generate hazardous waste

Owner/Operator Summary:

Owner/operator name:	TAYLOR CORP.
Owner/operator address:	1725 ROE CREST DR H. MANCATO, MN 97204
Owner/operator country:	US
Owner/operator telephone:	507-628-2828
Owner/operator email:	Not reported
Owner/operator fax:	Not reported
Owner/operator extension:	Not reported
Legal status:	Private
Owner/Operator Type:	Owner
Owner/Op start date:	08/18/2007
Owner/Op end date:	Not reported

Owner/operator name:	PHOTOCRAFT, INC.
Owner/operator address:	4468 NW YEON PORTLAND, OR 97210
Owner/operator country:	US
Owner/operator telephone:	503-225-0515
Owner/operator email:	Not reported
Owner/operator fax:	Not reported
Owner/operator extension:	Not reported
Legal status:	Private
Owner/Operator Type:	Operator
Owner/Op start date:	01/01/1979
Owner/Op end date:	Not reported

Handler Activities Summary:

U.S. importer of hazardous waste:	No
Mixed waste (haz. and radioactive):	No
Recycler of hazardous waste:	No
Transporter of hazardous waste:	No
Treater, storer or disposer of HW:	No
Underground injection activity:	No

PHOTOCRAFT INC (Continued) **1004771208**

On-site burner exemption: No
Furnace exemption: No
Used oil fuel burner: No
Used oil processor: No
User oil refiner: No
Used oil fuel marketer to burner: No
Used oil Specification marketer: No
Used oil transfer facility: No
Used oil transporter: No

Historical Generators:

Date form received by agency: 06/16/2008
Site name: PHOTOCRAFT INC
Classification: Not a generator, verified

Date form received by agency: 12/31/2005
Site name: PHOTOCRAFT INC
Classification: Not a generator, verified

Date form received by agency: 12/31/2004
Site name: PHOTOCRAFT INC
Classification: Not a generator, verified

Date form received by agency: 01/30/2003
Site name: PHOTOCRAFT INC
Classification: Not a generator, verified

Date form received by agency: 01/09/2002
Site name: PHOTOCRAFT INC
Classification: Not a generator, verified

Date form received by agency: 01/17/2001
Site name: PHOTOCRAFT INC
Classification: Not a generator, verified

Date form received by agency: 01/14/2000
Site name: PHOTOCRAFT INC
Classification: Not a generator, verified

Date form received by agency: 01/22/1999
Site name: PHOTOCRAFT INC
Classification: Not a generator, verified

Date form received by agency: 02/20/1998
Site name: PHOTOCRAFT INC
Classification: Not a generator, verified

Date form received by agency: 04/15/1997
Site name: PHOTOCRAFT INC
Classification: Not a generator, verified

Date form received by agency: 07/19/1996
Site name: PHOTOCRAFT INC
Classification: Not a generator, verified

Hazardous Waste Summary:

PHOTOCRAFT INC (Continued) **1004771208**

. Waste code: NA
. Waste name: NA

. Waste code: NONE
. Waste name: None

Violation Status: No violations found

FINDS:

Registry ID: 110004811348

Environmental Interest/Information System
OR-DEQ (Oregon - Department Of Environmental Quality) is a regulatory agency whose job is to protect the quality of Oregon's Environment. DEQ uses a combination of technical assistance, inspections and permitting to help public and private facilities and citizens understand and comply with state and federal environmental regulations.

RCRAInfo is a national information system that supports the Resource Conservation and Recovery Act (RCRA) program through the tracking of events and activities related to facilities that generate, transport, and treat, store, or dispose of hazardous waste. RCRAInfo allows RCRA program staff to track the notification, permit, compliance, and corrective action activities required under RCRA.

Click this hyperlink while viewing on your computer to access additional FINDS: detail in the EDR Site Report.

ECHO:
Envid: 1004771208
Registry ID: 110004811348
DFR URL: http://echo.epa.gov/detailed-facility-report?fid=110004811348

OR MANIFEST:
Manifest Year: Manifest Year - 2004
EPA Id: ORQ000003558
Inactive Status: 2004-12-31 00:00:00
Organization Name: Not reported
Contact Name: Scott Davis
Contact Telephone Number: (503) 225-9170
Mailing Address: 320 SW Stark St Ste 215
Mailing City/State/Zip: Portland, OR 97204

E10 **BEACON SERVICE STATION** **EDR Hist Auto** **1009490869**
315 E BROADWAY **N/A**
< 1/8 **PORTLAND, OR**
1 ft.

Site 1 of 61 in cluster E

Relative: EDR Hist Auto
Higher

Actual: Year: Name: Type:
42 ft. 1930 BEACON SERVICE STATION GASOLINE AND OIL SERVICE STATIONS

B11 **SWISS CLEANERS** **OR DRYCLEANERS** **S106386306**
338 SW 2ND AVE **N/A**
< 1/8 **PORTLAND, OR 97204**
1 ft.

Site 4 of 65 in cluster B

Relative:
Higher

Actual:
32 ft.

DRYCLEANERS:

Dry Cleaner ID:	490
Current Status:	Closed
Last Update:	01/21/2014
DEQID:	Not reported
Latitude:	Not reported
Longitude:	Not reported
Decode for Fstatus:	Closed
Mail Name:	Swiss Cleaners
Mail Address:	3801 NE Sandy Blvd
Mail City:	Portland
Mail State:	OR
Mail ZIP:	97232
Mail Email Address:	Not reported
Mail Effective Date:	04/04/2011
Mail Last Updated:	04/04/2011
Owner ID:	8716
Own Name:	Woonsu Han
Own Organization:	Swiss Cleaners
Own Address:	3801 NE Sandy Blvd
Own City:	Portland
Own State:	OR
Own ZIP:	97232
Own Phone:	Not reported
Own Email Address:	Not reported
Owner Effective Date:	01/01/2010
Owner Last Updated:	04/04/2011
Property Owner ID:	3517
Property Owner Name:	Portland Property Manager
Property Owner Organization:	Melvin Mark Properties
Property Owner Address:	111 SW Columbia St Ste 1380
Property Owner City:	Portland
Property Owner State:	OR
Property Owner ZIP:	97201
Property Owner Phone:	Not reported
Property Owner Email Address:	Not reported
Property Owner Effective Date:	03/30/2011
Property Owner Last Updated:	03/30/2011

D12 **AUTO SALES AND LOAN CO** **EDR Hist Auto** **1009485142**
105 SE GRAND AVE **N/A**
< 1/8 **PORTLAND, OR**
1 ft.

Site 2 of 73 in cluster D

Relative:
Higher

Actual:
58 ft.

EDR Hist Auto

Year:	Name:	Type:
1935	AUTO SALES AND LOAN CO	AUTOMOBILE REPAIRING

D13 **PORTLAND LAUNDRY CO INC** **EDR Hist Cleaner** **1009479809**
330 UNION AVE **N/A**
< 1/8 **PORTLAND, OR**
1 ft.

Site 3 of 73 in cluster D

Relative: EDR Hist Cleaner
Higher

Actual:
44 ft.

Year:	Name:	Type:
1930	PORTLAND LAUNDRY CO INC	LAUNDRIES

F14 **OR HAZMAT** **S101950756**
123 SE 2ND **N/A**
< 1/8 **PORTLAND, OR 97214**
1 ft.

Site 1 of 30 in cluster F

Relative: HAZMAT:
Higher

Actual:
38 ft.

Responsble Party:	BOB WILSON
RP Company:	DAY CO
RP Address:	123 SE 2ND
RP City,St,Zip:	PORTLAND 97214
Facility ID:	890143
OERS Number:	Not reported
Dept Rsp:	PORTLAND BUREAU OF F&R&EMS
Narrative:	Not reported
Property Loss:	Not reported
Amount Released:	Not reported
Service County:	Not reported
Service Name:	Not reported
Incident Type:	Not reported
Civilian Casualty Activity:	Not reported
Chemical Name:	Not reported
Hazmat Area Affected:	Not reported
Hazmat Area Evacuated:	Not reported
Hazmat Container Type:	Not reported
Hazmat Physical State Released:	Not reported
Hazmat Released Into:	Not reported
Hazmat Released Volume Units:	Not reported
Hazmat Released Weight Units:	Not reported
Hazmat Released From:	Not reported
Hazmat Area Affected Measurement:	Not reported
Hazmat No. of People Evacuated:	Not reported
Hazmat No of Buildings Evacuated:	Not reported
Incident Content Loss:	Not reported
Civilian Casualty Patient Disposition:	Not reported
Incident Mixed Use Property:	Not reported
Location Type:	Not reported
Incident Aid Given Or Received:	Not reported
Incident AID Received from FDID:	Not reported
Incident Aided Department FDID:	Not reported
Person Involved Business Name:	Not reported
Person Involved First Name:	Not reported
Person Involved Last Name:	Not reported
Person Involved Type:	Not reported
Person Involved Phone Number:	Not reported
Person Involved Primary Language:	Not reported
Hazmat Evacuated Measurement:	Not reported
Hazmat Story of Release:	Not reported
Remark:	Not reported

(Continued) **S101950756**

Incident District:	PORTLAND BUREAU OF F&R&EMS
Date Added:	01/01/1985
Unit:	Not reported
Agency Phone:	Not reported
Osfm Incident Report Number:	890143
Dept. Responding:	PORTLAND BUREAU OF F&R&EMS
Person Making Report:	Not reported
Title:	Not reported
Agency:	PORTLAND BUREAU OF F&R&EMS
Phone:	Not reported
Date Of Incident:	04/09/1989
Call Time:	12:00:00 AM
In Route:	12:00:00 AM
Arrival:	1:21:00 PM
Depart Scene:	12:00:00 AM
Back In Quarters:	12:00:00 AM
In Service:	2:58:00 PM
Dist Of Incident:	PORTLAND BUREAU OF F&R&EMS
Were State Resources Used?:	False
Was Oers Notified?:	False
Oers Number:	Not reported
Team Number:	Not reported
Agency Report Number:	89-18669
Unit:	Not reported
Highway:	Not reported
Mile Post:	Not reported
Scene Type:	Private Structure
Area Type:	Commercial
Responsible Party(Ies):	BOB WILSON
Company:	DAY CO
Respcontact:	Not reported
Address:	123 SE 2ND
Resp City:	PORTLAND
Resp State:	Not reported
Resp ZipCode:	97214
Phone:	Not reported
Resp Phone2:	Not reported
Weather:	0
Temperature:	0
Wind Speed:	0
Wind Direction:	Not reported
Were Haz Materials Released?:	True
Operation Performed:	During Delivery/Shipment
Cause:	Unknown
Vehicle And Cargo:	0
Fixed Property:	0
Total Loss:	$0.00
Hazmat Population Density:	Not reported
HazMat Actions Taken - Description:	Not reported
Hazmat Factors Contributing To Release:	Not reported
Hazmat DOT Hazard Classification:	Not reported
Hazmat CAS Number:	Not reported
Hazardous Materials Release:	Not reported
Fire Incident Type:	Not reported
Property Use:	Not reported
Latitude:	Not reported
Longitude:	Not reported

(Continued) **S101950756**

Hazmat Disposition: Not reported

Chemical:

Chemical Info:	5416
Chemical Id:	35430
Incident Id:	890143
Chemical Name:	UNKNOWN CHEMICAL
UNNA:	Not reported
Amount At Risk:	0
Amount Released:	0
Amount Measured:	0
Biological:	False
Radiological:	False

Chemical Id:	35430
Chemical Name:	UNKNOWN CHEMICAL
Hazardous Ingredient:	UNKNOWN CHEMICAL
Hazardous Class 1:	9.0
Hazardous Class 2:	Not reported
Hazardous Rank:	2
Case Number:	Not reported
UNNA Number:	Not reported
EPA Pest Reg:	Not reported
EHA Chem:	Not reported
PSM Chem:	Not reported
CAA 112R Chem:	Not reported

Released:

Release Behavior Id:	969
Incident Id:	890143
Behavior:	1

Narrative:

Narrative Id:	2576
Incident Id:	890143
Incident Narrative:	Pipeline
Incident Date:	4/9/1989

G15 **GRAPHIC ARTS SUPPLY** **RCRA-CESQG** **1004771170**
122 SE 8TH AVE **FINDS** **ORQ000002766**
< 1/8 **PORTLAND, OR 97214** **ECHO**
1 ft.

Site 1 of 38 in cluster G

Relative: Higher
Actual: 77 ft.

RCRA-CESQG:

Date form received by agency:	12/31/2004
Facility name:	GRAPHIC ARTS SUPPLY
Facility address:	122 SE 8TH AVE PORTLAND, OR 97214
EPA ID:	ORQ000002766
Contact:	SHERWEED REED
Contact address:	122 SE 8TH AVE PORTLAND, OR 97214
Contact country:	US
Contact telephone:	503-234-6481
Contact email:	Not reported

GRAPHIC ARTS SUPPLY (Continued) **1004771170**

EPA Region: 10
Land type: Private
Classification: Conditionally Exempt Small Quantity Generator
Description: Handler: generates 100 kg or less of hazardous waste per calendar month, and accumulates 1000 kg or less of hazardous waste at any time; or generates 1 kg or less of acutely hazardous waste per calendar month, and accumulates at any time: 1 kg or less of acutely hazardous waste; or 100 kg or less of any residue or contaminated soil, waste or other debris resulting from the cleanup of a spill, into or on any land or water, of acutely hazardous waste; or generates 100 kg or less of any residue or contaminated soil, waste or other debris resulting from the cleanup of a spill, into or on any land or water, of acutely hazardous waste during any calendar month, and accumulates at any time: 1 kg or less of acutely hazardous waste; or 100 kg or less of any residue or contaminated soil, waste or other debris resulting from the cleanup of a spill, into or on any land or water, of acutely hazardous waste

Owner/Operator Summary:
Owner/operator name: SHERWEED REED
Owner/operator address: 122 SE 8TH AVE
PORTLAND, OR 97214
Owner/operator country: US
Owner/operator telephone: 503-234-6481
Owner/operator email: Not reported
Owner/operator fax: Not reported
Owner/operator extension: Not reported
Legal status: Private
Owner/Operator Type: Operator
Owner/Op start date: 04/15/1996
Owner/Op end date: Not reported

Owner/operator name: SHERWEED REED
Owner/operator address: 122 SE 8TH AVE
PORTLAND, OR 97214
Owner/operator country: US
Owner/operator telephone: 503-234-6481
Owner/operator email: Not reported
Owner/operator fax: Not reported
Owner/operator extension: Not reported
Legal status: Private
Owner/Operator Type: Owner
Owner/Op start date: 04/15/1996
Owner/Op end date: Not reported

Handler Activities Summary:
U.S. importer of hazardous waste: No
Mixed waste (haz. and radioactive): No
Recycler of hazardous waste: No
Transporter of hazardous waste: No
Treater, storer or disposer of HW: No
Underground injection activity: No
On-site burner exemption: No
Furnace exemption: No
Used oil fuel burner: No
Used oil processor: No

GRAPHIC ARTS SUPPLY (Continued) **1004771170**

User oil refiner: No
Used oil fuel marketer to burner: No
Used oil Specification marketer: No
Used oil transfer facility: No
Used oil transporter: No

Historical Generators:
Date form received by agency: 12/31/2003
Site name: GRAPHIC ARTS SUPPLY
Classification: Conditionally Exempt Small Quantity Generator

Date form received by agency: 01/02/2002
Site name: GRAPHIC ARTS SUPPLY
Classification: Conditionally Exempt Small Quantity Generator

Date form received by agency: 01/10/2001
Site name: GRAPHIC ARTS SUPPLY
Classification: Conditionally Exempt Small Quantity Generator

Date form received by agency: 01/13/2000
Site name: GRAPHIC ARTS SUPPLY
Classification: Conditionally Exempt Small Quantity Generator

Date form received by agency: 01/20/1999
Site name: GRAPHIC ARTS SUPPLY
Classification: Conditionally Exempt Small Quantity Generator

Date form received by agency: 01/06/1998
Site name: GRAPHIC ARTS SUPPLY
Classification: Conditionally Exempt Small Quantity Generator

Date form received by agency: 02/21/1997
Site name: GRAPHIC ARTS SUPPLY
Classification: Conditionally Exempt Small Quantity Generator

Date form received by agency: 04/12/1996
Site name: GRAPHIC ARTS SUPPLY
Classification: Conditionally Exempt Small Quantity Generator

Hazardous Waste Summary:

. Waste code: NA
. Waste name: NA

. Waste code: NONE
. Waste name: None

Violation Status: No violations found

Evaluation Action Summary:
Evaluation date: 12/17/2007
Evaluation: COMPLIANCE ASSISTANCE VISIT
Area of violation: Not reported
Date achieved compliance: Not reported
Evaluation lead agency: State

GRAPHIC ARTS SUPPLY (Continued) **1004771170**

FINDS:

Registry ID: 110004810704

Environmental Interest/Information System

OR-DEQ (Oregon - Department Of Environmental Quality) is a regulatory agency whose job is to protect the quality of Oregon's Environment. DEQ uses a combination of technical assistance, inspections and permitting to help public and private facilities and citizens understand and comply with state and federal environmental regulations.

RCRAInfo is a national information system that supports the Resource Conservation and Recovery Act (RCRA) program through the tracking of events and activities related to facilities that generate, transport, and treat, store, or dispose of hazardous waste. RCRAInfo allows RCRA program staff to track the notification, permit, compliance, and corrective action activities required under RCRA.

Click this hyperlink while viewing on your computer to access additional FINDS: detail in the EDR Site Report.

ECHO:

Envid:	1004771170
Registry ID:	110004810704
DFR URL:	http://echo.epa.gov/detailed-facility-report?fid=110004810704

H16 **HEATING OIL TANK** **OR LUST** **S100500556**
SE THIRD & PINE (SE CORNER) **N/A**
< 1/8 **PORTLAND, OR 97023**
1 ft.

Site 1 of 25 in cluster H

Relative: Higher
Actual: 45 ft.

LUST:

Region:	North Western Region
Facility ID:	26-89-0314
Cleanup Received Date:	12/13/1989
Cleanup Start Date:	12/13/1989
Cleanup Complete Date:	**12/14/1989**
Decode for Region:	**North West Region**

B17 **OR SPILLS** **S108469458**
406 SW OAK **N/A**
< 1/8 **PORTLAND, OR 97204**
1 ft.

Site 5 of 65 in cluster B

Relative: Higher
Actual: 37 ft.

OR SPILLS:

Facility ID:	2006-2874
Incident Status:	Archive
Material:	Wastes from slaughterhouses, restaurants, processing plants, etc.
Quantity:	40
Unit of Measure:	Gallons
Release Date:	11/11/2006

(Continued) **S108469458**

Description: 40 gallons of vegetable oil spilled (unknown if accident or vandalism) to storm drain.
Lat/Long: 45.5212 / -122.6751
Source: Container
Media: Suspected, unknown, or no discharge
Responsible Company: Eastern Cafe
Responsible Address: 406 SW Oak St
Responsible City,St,Zip: Portland, OR 97204-1807

C18 **SMITH BLOCK** **OR RGA LUST** **S115420491**
111 SW NAITO PKWY **N/A**
< 1/8 **PORTLAND, OR**
1 ft.

Site 3 of 20 in cluster C

Relative: Higher
Actual: 28 ft.

RGA LUST:

2011	SMITH BLOCK	111 SW NAITO PKWY
2010	SMITH BLOCK	111 SW NAITO PKWY
2009	SMITH BLOCK	111 SW NAITO PKWY
2008	SMITH BLOCK	111 SW NAITO PKWY
2007	SMITH BLOCK	111 SW NAITO PKWY

A19 **TIP TOP TAILORS** **EDR Hist Cleaner** **1009480505**
409 SW 9TH AVE **N/A**
< 1/8 **PORTLAND, OR**
1 ft.

Site 4 of 93 in cluster A

Relative: Higher
Actual: 55 ft.

EDR Hist Cleaner

Year:	Name:	Type:
1940	TIP TOP TAILORS	CLOTHES PRESSERS AND CLEANERS

A20 **PT CABLE PORTLAND GOC** **RCRA NonGen / NLR** **1008196075**
921 SW WASHINGTON ST STE 452 **ORQ000022715**
< 1/8 **PORTLAND, OR 97205**
1 ft.

Site 5 of 93 in cluster A

Relative: Higher
Actual: 56 ft.

RCRA NonGen / NLR:
Date form received by agency: 11/28/2007
Facility name: PT CABLE PORTLAND GOC
Facility address: 921 SW WASHINGTON ST STE 452
PORTLAND, OR 97205
EPA ID: ORQ000022715
Mailing address: 1201 PACIFIC AVE STE 1200
TACOMA, WA 98402-4395
Contact: BILL FISHER
Contact address: 19720 NW TANASBOURNE DR
HILLSBORO, OR 97124
Contact country: US

PT CABLE PORTLAND GOC (Continued) **1008196075**

Contact telephone: 503-466-8666
Contact email: Not reported
EPA Region: 10
Classification: Non-Generator
Description: Handler: Non-Generators do not presently generate hazardous waste

Owner/Operator Summary:
Owner/operator name: PT CABLE LLC
Owner/operator address: 805 BROADWAY
VANCOUVER, WA 98660
Owner/operator country: US
Owner/operator telephone: 360-905-7871
Owner/operator email: Not reported
Owner/operator fax: Not reported
Owner/operator extension: Not reported
Legal status: Private
Owner/Operator Type: Owner
Owner/Op start date: 05/23/2003
Owner/Op end date: Not reported

Owner/operator name: PT CABLE LLC
Owner/operator address: 805 BROADWAY
VANCOUVER, WA 98660
Owner/operator country: US
Owner/operator telephone: 360-905-7871
Owner/operator email: Not reported
Owner/operator fax: Not reported
Owner/operator extension: Not reported
Legal status: Private
Owner/Operator Type: Operator
Owner/Op start date: 11/28/2007
Owner/Op end date: Not reported

Handler Activities Summary:
U.S. importer of hazardous waste: No
Mixed waste (haz. and radioactive): No
Recycler of hazardous waste: No
Transporter of hazardous waste: No
Treater, storer or disposer of HW: No
Underground injection activity: No
On-site burner exemption: No
Furnace exemption: No
Used oil fuel burner: No
Used oil processor: No
User oil refiner: No
Used oil fuel marketer to burner: No
Used oil Specification marketer: No
Used oil transfer facility: No
Used oil transporter: No

Historical Generators:
Date form received by agency: 11/27/2007
Site name: PT CABLE PORTLAND GOC
Classification: Not a generator, verified

Date form received by agency: 12/31/2004

PT CABLE PORTLAND GOC (Continued) **1008196075**

Site name: PT CABLE PORTLAND GOC
Classification: Not a generator, verified

Date form received by agency: 05/23/2003
Site name: PT CABLE PORTLAND GOC
Classification: Not a generator, verified

Hazardous Waste Summary:

. Waste code: NA
. Waste name: NA

Violation Status: No violations found

I21 **DONLEY TRUST ABANDONED BLDG** **RCRA NonGen / NLR** **1008374986**
340 SE 7TH AVE **ORQ000024326**
< 1/8 **PORTLAND, OR 97214**
1 ft.

Site 1 of 47 in cluster I

Relative: Higher
Actual: 67 ft.

RCRA NonGen / NLR:
Date form received by agency: 06/13/2011
Facility name: DONLEY TRUST ABANDONED BLDG
Facility address: 340 SE 7TH AVE
PORTLAND, OR 97214-1201
EPA ID: ORQ000024326
Mailing address: 12336 SW 147TH AVE
PORTLAND, OR 97236-5850
Contact: VERLIE DONLEY
Contact address: 5 CENTERPOINTE DR
LAKE OSWEGO, OR 97035
Contact country: US
Contact telephone: 503-620-8900
Contact email: Not reported
EPA Region: 10
Classification: Non-Generator
Description: Handler: Non-Generators do not presently generate hazardous waste

Owner/Operator Summary:
Owner/operator name: W R DONLEY AND V J DONLEY TRUST
Owner/operator address: 12336 SW 147TH AVE
PORTLAND, OR 97236
Owner/operator country: US
Owner/operator telephone: 503-658-2572
Owner/operator email: Not reported
Owner/operator fax: Not reported
Owner/operator extension: Not reported
Legal status: Private
Owner/Operator Type: Owner
Owner/Op start date: 06/13/2011
Owner/Op end date: Not reported

Owner/operator name: W R DONLEY AND V J DONLEY TRUST
Owner/operator address: 12336 SW 147TH AVE
PORTLAND, OR 97236
Owner/operator country: US
Owner/operator telephone: 503-658-2572
Owner/operator email: Not reported

DONLEY TRUST ABANDONED BLDG (Continued) **1008374986**

Owner/operator fax: Not reported
Owner/operator extension: Not reported
Legal status: Private
Owner/Operator Type: Operator
Owner/Op start date: 06/13/2011
Owner/Op end date: Not reported

Handler Activities Summary:
U.S. importer of hazardous waste: No
Mixed waste (haz. and radioactive): No
Recycler of hazardous waste: No
Transporter of hazardous waste: No
Treater, storer or disposer of HW: No
Underground injection activity: No
On-site burner exemption: No
Furnace exemption: No
Used oil fuel burner: No
Used oil processor: No
User oil refiner: No
Used oil fuel marketer to burner: No
Used oil Specification marketer: No
Used oil transfer facility: No
Used oil transporter: No

Historical Generators:
Date form received by agency: 03/07/2005
Site name: DONLEY TRUST ABANDONED BLDG
Classification: Conditionally Exempt Small Quantity Generator

Hazardous Waste Summary:

. Waste code: NA
. Waste name: NA

Violation Status: No violations found

I22 **DONLEY TRUST ABANDONED BLDG** **FINDS** **1008221556**
340 SE 7TH AVE **ECHO** **N/A**
< 1/8 **PORTLAND, OR 97214**
1 ft.

Site 2 of 47 in cluster I

Relative: Higher
Actual: 67 ft.

FINDS:

Registry ID: 110070345829

Environmental Interest/Information System
OSHA ESTABLISHMENT

Registry ID: 110070298977

Environmental Interest/Information System
OSHA ESTABLISHMENT

Registry ID: 110070320034

Environmental Interest/Information System

DONLEY TRUST ABANDONED BLDG (Continued) **1008221556**

OSHA ESTABLISHMENT

Registry ID: 110022435783

Environmental Interest/Information System

OR-DEQ (Oregon - Department Of Environmental Quality) is a regulatory agency whose job is to protect the quality of Oregon's Environment. DEQ uses a combination of technical assistance, inspections and permitting to help public and private facilities and citizens understand and comply with state and federal environmental regulations.

RCRAInfo is a national information system that supports the Resource Conservation and Recovery Act (RCRA) program through the tracking of events and activities related to facilities that generate, transport, and treat, store, or dispose of hazardous waste. RCRAInfo allows RCRA program staff to track the notification, permit, compliance, and corrective action activities required under RCRA.

Click this hyperlink while viewing on your computer to access additional FINDS: detail in the EDR Site Report.

ECHO:

Envid:	1008221556
Registry ID:	110022435783
DFR URL:	http://echo.epa.gov/detailed-facility-report?fid=110022435783

I23 **PORTLAND ROASTING HOLDINGS, L.L.C.** **OR AIRS** **S121971421**
340 SE 7TH AVE **N/A**
< 1/8 **PORTLAND, OR 97214**
1 ft.

Site 3 of 47 in cluster I

Relative: Higher
Actual: 67 ft.

OR AIRS:

Year:	Not reported
Emission:	Not reported
Permit Number:	26-0070-16-01
Permit Type:	General (1) ACDP
Expiration Date:	08/01/2021
Source ID:	Not reported
Issue Date:	08/10/2011
NAICS Code:	311920
Is Primary:	Not reported
SIC Code:	2095
Is Primary:	Not reported
Latitude:	45.5205
Longitude:	-122.6585
Poll:	Not reported
Emission Source Code:	Not reported
Process Code:	Not reported
SCC:	Not reported
Emission Source Description:	Not reported
Process Description:	Not reported
Throughput:	Not reported
Process Unit:	Not reported
Throughput Type:	Not reported

D24 **TONKIN MOTORS INC** **EDR Hist Auto** **1009491071**
334 SE GRAND AVE **N/A**
< 1/8 **PORTLAND, OR**
1 ft.

Site 4 of 73 in cluster D

Relative: EDR Hist Auto
Higher

Actual:
51 ft.

Year:	Name:	Type:
1960	TONKIN MOTORS INC	AUTOMOBILE REPAIRING

H25 **CITY SIGN CO. INC.** **OR UIC** **S111242567**
304 SE 2ND AVE **N/A**
< 1/8 **PORTLAND, OR**
1 ft.

Site 2 of 25 in cluster H

Relative: OR UIC:
Higher

Actual:
39 ft.

UIC Well #:	1
Type:	5D2
Type Description:	Storm Water Drainage
Status:	Active
UIC Number:	11661
Facility Status:	Not Registered
Lat/Long:	45.5205 / -122.6633

D26 **FEDERAL DIST CO INC** **OR MANIFEST** **S109052202**
205 SE MARTIN LUTHER KING JR BLVD **N/A**
< 1/8 **PORTLAND, OR 97214**
1 ft.

Site 5 of 73 in cluster D

Relative: OR MANIFEST:
Higher

Actual:
50 ft.

Manifest Year:	Manifest Year - 2007
EPA Id:	ORQ000006643
Inactive Status:	2007-12-31 00:00:00
Organization Name:	Not reported
Contact Name:	Norman Crow
Contact Telephone Number:	503 292-2122
Mailing Address:	PO Box 4443
Mailing City/State/Zip:	Portland, OR 97208-4443

D27 **ASSOCIATED HOSE** **OR RGA LUST** **S115354403**
237 SE MLK JR. BLVD **N/A**
< 1/8 **PORTLAND, OR**
1 ft.

Site 6 of 73 in cluster D

Relative: RGA LUST:
Higher

Actual:
47 ft.

2011	ASSOCIATED HOSE	237 SE MLK JR. BLVD
2010	ASSOCIATED HOSE	237 SE MLK JR. BLVD
2009	ASSOCIATED HOSE	237 SE MLK JR. BLVD
2008	ASSOCIATED HOSE	237 SE MLK JR. BLVD

ASSOCIATED HOSE (Continued) **S115354403**

2007	ASSOCIATED HOSE	237 SE MLK JR. BLVD
2006	ASSOCIATED HOSE	237 SE MLK JR. BLVD
2005	ASSOCIATED HOSE	237 SE MLK JR. BLVD
2004	ASSOCIATED HOSE	237 SE MLK JR. BLVD
2003	ASSOCIATED HOSE	237 SE MLK JR. BLVD
2002	ASSOCIATED HOSE	237 SE MLK JR. BLVD

G28 **LONG LESLIE J** **EDR Hist Auto** **1009496128**
906 SANDY BLVD **N/A**
< 1/8 **PORTLAND, OR**
1 ft.

Site 2 of 38 in cluster G

Relative: EDR Hist Auto
Higher

Actual:
76 ft.

Year:	Name:	Type:
1930	LONG LESLIE J	GASOLINE AND OIL SERVICE STATIONS

A29 **PITTOCK BLOCK OFFICE BLDG** **RCRA NonGen / NLR** **1004771517**
921 SW WASHINGTON ST **ORQ000010066**
< 1/8 **PORTLAND, OR 97205**
1 ft.

Site 6 of 93 in cluster A

Relative: RCRA NonGen / NLR:
Higher

Actual:
56 ft.

Date form received by agency:	03/01/2002
Facility name:	PITTOCK BLOCK OFFICE BLDG
Facility address:	921 SW WASHINGTON ST PORTLAND, OR 97205
EPA ID:	ORQ000010066
Mailing address:	921 SW WASHINGTON ST STE 100 PORTLAND, OR 97205
Contact:	TOM BECHTELL
Contact address:	921 SW WASHINGTON ST STE 100 PORTLAND, OR 97205
Contact country:	US
Contact telephone:	503-226-6777
Contact email:	Not reported
EPA Region:	10
Classification:	Non-Generator
Description:	Handler: Non-Generators do not presently generate hazardous waste

Owner/Operator Summary:

Owner/operator name:	ALCO INVESTMENT COMPANY
Owner/operator address:	921 SW WASHINGTON ST STE 100 PORTLAND, OR 97205
Owner/operator country:	US
Owner/operator telephone:	503-226-6777
Owner/operator email:	Not reported
Owner/operator fax:	Not reported
Owner/operator extension:	Not reported

PITTOCK BLOCK OFFICE BLDG (Continued) **1004771517**

Legal status: Private
Owner/Operator Type: Owner
Owner/Op start date: 03/01/2002
Owner/Op end date: Not reported

Handler Activities Summary:
U.S. importer of hazardous waste: No
Mixed waste (haz. and radioactive): No
Recycler of hazardous waste: No
Transporter of hazardous waste: No
Treater, storer or disposer of HW: No
Underground injection activity: No
On-site burner exemption: No
Furnace exemption: No
Used oil fuel burner: No
Used oil processor: No
User oil refiner: No
Used oil fuel marketer to burner: No
Used oil Specification marketer: No
Used oil transfer facility: No
Used oil transporter: No

Historical Generators:
Date form received by agency: 03/19/2001
Site name: PITTOCK BLOCK OFFICE BLDG
Classification: Not a generator, verified

Date form received by agency: 05/24/2000
Site name: PITTOCK BLOCK OFFICE BLDG
Classification: Not a generator, verified

Date form received by agency: 05/24/2000
Site name: PITTOCK BLOCK OFFICE BLDG
Classification: Not a generator, verified

Date form received by agency: 09/21/1998
Site name: PITTOCK BLOCK OFFICE BLDG
Classification: Not a generator, verified

Hazardous Waste Summary:

. Waste code: NONE
. Waste name: None

Violation Status: No violations found

J30 **IRVINGTON WAY SERVICE STATION** **EDR Hist Auto** **1009493314**
561 E BROADWAY **N/A**
< 1/8 **PORTLAND, OR**
1 ft.

Site 1 of 40 in cluster J

Relative: EDR Hist Auto
Higher

Actual:
52 ft.

Year:	Name:	Type:
1930	IRVINGTON WAY SERVICE STATION	GASOLINE AND OIL SERVICE STATIONS

H31 **BAXTER, DAN** **FINDS** **1006867908**
201 SE OAK ST **N/A**
< 1/8 **PORTLAND, OR 97214**
1 ft.

Site 3 of 25 in cluster H

Relative: **Higher**

Actual: **41 ft.**

FINDS:

Registry ID: 110014308454

Environmental Interest/Information System
OR-DEQ (Oregon - Department Of Environmental Quality) is a regulatory agency whose job is to protect the quality of Oregon's Environment. DEQ uses a combination of technical assistance, inspections and permitting to help public and private facilities and citizens understand and comply with state and federal environmental regulations.

Registry ID: 110070321903

Environmental Interest/Information System
OSHA ESTABLISHMENT

Click this hyperlink while viewing on your computer to access additional FINDS: detail in the EDR Site Report.

H32 **BAXTER, DAN** **OR RGA LUST** **S115355441**
201 SE OAK ST **N/A**
< 1/8 **PORTLAND, OR**
1 ft.

Site 4 of 25 in cluster H

Relative: **Higher**

Actual: **41 ft.**

RGA LUST:

2011	BAXTER, DAN	201 SE OAK ST
2010	BAXTER, DAN	201 SE OAK ST
2009	BAXTER, DAN	201 SE OAK ST
2008	BAXTER, DAN	201 SE OAK ST
2007	BAXTER, DAN	201 SE OAK ST
2006	BAXTER, DAN	201 SE OAK ST
2005	BAXTER, DAN	201 SE OAK ST
2004	BAXTER, DAN	201 SE OAK ST
2002	BAXTER, DAN	201 SE OAK ST

H33 **HEATING OIL TANK** **OR LUST** **S104974411**
201 SE OAK ST **N/A**
< 1/8 **PORTLAND, OR 97214**
1 ft.

Site 5 of 25 in cluster H

Relative: LUST:
Higher

Region:	North Western Region
Facility ID:	26-01-5991
Cleanup Received Date:	05/23/2001
Cleanup Start Date:	05/21/2001
Cleanup Complete Date:	**Not reported**
Decode for Region:	**North West Region**

Actual:
41 ft.

H34 **HEATING OIL TANK** **OR RGA LUST** **S115377968**
201 SE OAK ST **N/A**
< 1/8 **PORTLAND, OR**
1 ft.

Site 6 of 25 in cluster H

Relative: RGA LUST:
Higher

2012 HEATING OIL TANK 201 SE OAK ST

Actual:
41 ft.

K35 **KARL J KLEIN INC DBA KLEIN JEWELERS** **RCRA-CESQG** **1004771983**
511 SW WASHINGTON ST **FINDS** **ORR000000778**
< 1/8 **PORTLAND, OR 97204** **ECHO**
1 ft.

Site 1 of 14 in cluster K

Relative: RCRA-CESQG:
Higher

Date form received by agency:	12/31/2004
Facility name:	KARL J KLEIN INC DBA KLEIN JEWELERS
Facility address:	511 SW WASHINGTON ST PORTLAND, OR 97204-1504
EPA ID:	ORR000000778
Contact:	ROD HELLWEGE
Contact address:	511 SW WASHINGTON ST PORTLAND, OR 97204
Contact country:	US
Contact telephone:	503-226-6748
Contact email:	Not reported
EPA Region:	10
Classification:	Conditionally Exempt Small Quantity Generator
Description:	Handler: generates 100 kg or less of hazardous waste per calendar month, and accumulates 1000 kg or less of hazardous waste at any time; or generates 1 kg or less of acutely hazardous waste per calendar month, and accumulates at any time: 1 kg or less of acutely hazardous waste; or 100 kg or less of any residue or contaminated soil, waste or other debris resulting from the cleanup of a spill, into or on any land or water, of acutely hazardous waste; or generates 100 kg or less of any residue or contaminated soil, waste or other debris resulting from the cleanup of a spill, into or on any land or water, of acutely hazardous waste during any calendar month, and accumulates at any time: 1 kg or less of acutely hazardous waste; or 100 kg or less of any residue or contaminated soil, waste or other debris resulting from the cleanup of a spill, into or on any land or water, of acutely hazardous waste

Actual:
42 ft.

KARL J KLEIN INC DBA KLEIN JEWELERS (Continued) **1004771983**

Owner/Operator Summary:

Owner/operator name:	KLEIN JEWELERS
Owner/operator address:	511 SW WASHINGTON ST PORTLAND, OR 97204
Owner/operator country:	US
Owner/operator telephone:	503-226-6748
Owner/operator email:	Not reported
Owner/operator fax:	Not reported
Owner/operator extension:	Not reported
Legal status:	Private
Owner/Operator Type:	Operator
Owner/Op start date:	12/31/2004
Owner/Op end date:	Not reported

Owner/operator name:	KLEIN JEWELERS
Owner/operator address:	511 SW WASHINGTON ST PORTLAND, OR 97204
Owner/operator country:	US
Owner/operator telephone:	503-226-6748
Owner/operator email:	Not reported
Owner/operator fax:	Not reported
Owner/operator extension:	Not reported
Legal status:	Private
Owner/Operator Type:	Owner
Owner/Op start date:	03/29/1995
Owner/Op end date:	Not reported

Handler Activities Summary:

U.S. importer of hazardous waste:	No
Mixed waste (haz. and radioactive):	No
Recycler of hazardous waste:	No
Transporter of hazardous waste:	No
Treater, storer or disposer of HW:	No
Underground injection activity:	No
On-site burner exemption:	No
Furnace exemption:	No
Used oil fuel burner:	No
Used oil processor:	No
User oil refiner:	No
Used oil fuel marketer to burner:	No
Used oil Specification marketer:	No
Used oil transfer facility:	No
Used oil transporter:	No

Historical Generators:

Date form received by agency:	01/30/2003
Site name:	KARL J KLEIN INC DBA KLEIN JEWELERS
Classification:	Conditionally Exempt Small Quantity Generator

Date form received by agency:	01/14/2002
Site name:	KARL J KLEIN INC DBA KLEIN JEWELERS
Classification:	Conditionally Exempt Small Quantity Generator

Date form received by agency:	02/01/2001
Site name:	KARL J KLEIN INC DBA KLEIN JEWELERS
Classification:	Conditionally Exempt Small Quantity Generator

KARL J KLEIN INC DBA KLEIN JEWELERS (Continued) **1004771983**

Date form received by agency: 01/31/2000
Site name: KARL J KLEIN INC DBA KLEIN JEWELERS
Classification: Conditionally Exempt Small Quantity Generator

Date form received by agency: 01/25/1999
Site name: KARL J KLEIN INC DBA KLEIN JEWELERS
Classification: Conditionally Exempt Small Quantity Generator

Date form received by agency: 02/27/1998
Site name: KARL J KLEIN INC DBA KLEIN JEWELERS
Classification: Conditionally Exempt Small Quantity Generator

Date form received by agency: 01/06/1997
Site name: KARL J KLEIN INC DBA KLEIN JEWELERS
Classification: Conditionally Exempt Small Quantity Generator

Date form received by agency: 12/29/1995
Site name: KARL J KLEIN INC DBA KLEIN JEWELERS
Classification: Conditionally Exempt Small Quantity Generator

Date form received by agency: 03/29/1995
Site name: KARL J KLEIN INC DBA KLEIN JEWELERS
Classification: Conditionally Exempt Small Quantity Generator

Hazardous Waste Summary:

. Waste code: NA
. Waste name: NA

. Waste code: NONE
. Waste name: None

Violation Status: No violations found

FINDS:

Registry ID: 110004821408

Environmental Interest/Information System

OR-DEQ (Oregon - Department Of Environmental Quality) is a regulatory agency whose job is to protect the quality of Oregon's Environment. DEQ uses a combination of technical assistance, inspections and permitting to help public and private facilities and citizens understand and comply with state and federal environmental regulations.

RCRAInfo is a national information system that supports the Resource Conservation and Recovery Act (RCRA) program through the tracking of events and activities related to facilities that generate, transport, and treat, store, or dispose of hazardous waste. RCRAInfo allows RCRA program staff to track the notification, permit, compliance, and corrective action activities required under RCRA.

Click this hyperlink while viewing on your computer to access additional FINDS: detail in the EDR Site Report.

KARL J KLEIN INC DBA KLEIN JEWELERS (Continued) **1004771983**

ECHO:
Envid: 1004771983
Registry ID: 110004821408
DFR URL: http://echo.epa.gov/detailed-facility-report?fid=110004821408

D36 **IMAGE CONTROL SYSTEMS** **FINDS** **1006849595**
310 SE 6TH AVE **N/A**
< 1/8 **PORTLAND, OR 97214**
1 ft.

Site 7 of 73 in cluster D

Relative: Higher
Actual: 60 ft.

FINDS:

Registry ID: 110014114993

Environmental Interest/Information System
OR-DEQ (Oregon - Department Of Environmental Quality) is a regulatory agency whose job is to protect the quality of Oregon's Environment. DEQ uses a combination of technical assistance, inspections and permitting to help public and private facilities and citizens understand and comply with state and federal environmental regulations.

Click this hyperlink while viewing on your computer to access additional FINDS: detail in the EDR Site Report.

D37 **NORTHWEST CARBURETOR** **EDR Hist Auto** **1009493022**
525 SE OAK ST **N/A**
< 1/8 **PORTLAND, OR**
1 ft.

Site 8 of 73 in cluster D

Relative: Higher
Actual: 54 ft.

EDR Hist Auto

Year:	Name:	Type:
1971	NORTHWEST CARBURETOR CO*	Automotive Repair Shops, NEC
1972	NORTHWEST CARBURETOR CO*	Automotive Repair Shops, NEC
1973	NORTHWEST CARBURETOR CO*	Automotive Repair Shops, NEC
1974	NORTHWEST CARBURETOR CO*	Automotive Repair Shops, NEC
1975	NORTHWEST CARBURETOR	AUTOMOBILE REPAIRING
1975	NORTHWEST CARBURETOR CO*	Automotive Repair Shops, NEC
1976	NORTHWEST CARBURETOR CO*	Automotive Repair Shops, NEC
1977	NORTHWEST CARBURETOR CO*	Automotive Repair Shops, NEC
1978	NORTHWEST CARBURETOR CO*	Automotive Repair Shops, NEC
1979	NORTHWEST CARBURETOR CO*	Automotive Repair Shops, NEC
1980	NORTHWEST CARBURETOR CO*	Automotive Repair Shops, NEC
1982	NORTHWEST CARBURETOR CO*	Automotive Repair Shops, NEC
1983	NORTHWEST CARBURETOR CO*	Automotive Repair Shops, NEC
2000	VO MOTORS LLC	Used Car Dealers, NEC
2001	VO MOTORS LLC	Used Car Dealers, NEC
2002	VO MOTORS LLC	Used Car Dealers, NEC
2003	VO MOTORS LLC	Used Car Dealers, NEC
2004	VO MOTORS LLC	Used Car Dealers, NEC
2005	VO MOTORS LLC	New And Used Car Dealers, NEC
2006	V O MOTORS LLC	New And Used Car Dealers, NEC

NORTHWEST CARBURETOR (Continued) **1009493022**

2009 V O MOTORS LLC New And Used Car Dealers, NEC

B38 **IMPERIAL GARAGE** **OR LUST** **U001150055**
200 - 218 SW 4TH AVE **OR UST** **N/A**
< 1/8 **PORTLAND, OR 97204**
1 ft.

Site 6 of 65 in cluster B

Relative: Higher
Actual: 36 ft.

LUST:

Region:	North Western Region
Facility ID:	26-94-0157
Cleanup Received Date:	08/31/1994
Cleanup Start Date:	09/30/1994
Cleanup Complete Date:	**03/07/1995**
Decode for Region:	**North West Region**

UST:

Facility ID:	10978
Facility Telephone:	(503)690-7795
Permittee Name:	LINDA FOLKESTAD, PROPERTY AGENT
Number of Permitted Tanks:	Not reported
Active Tanks:	Not reported
Decommissioned Tanks:	6
Number of Tanks:	6

B39 **ROYAL HAT WORKS** **EDR Hist Cleaner** **1009479565**
295 STARK **N/A**
< 1/8 **PORTLAND, OR**
1 ft.

Site 7 of 65 in cluster B

Relative: Higher
Actual: 35 ft.

EDR Hist Cleaner

Year:	Name:	Type:
1930	ROYAL HAT WORKS	HAT CLEANERS AND BLOCKERS

A40 **BROADWAY DYERS AND CLEANERS** **EDR Hist Cleaner** **1009480584**
415 SW BROADWAY **N/A**
< 1/8 **PORTLAND, OR**
1 ft.

Site 7 of 93 in cluster A

Relative: Higher
Actual: 44 ft.

EDR Hist Cleaner

Year:	Name:	Type:
1935	ENKE S CITY DYE WORKS	DYERS AND CLEANERS
1940	BROADWAY DYERS AND CLEANERS	CLOTHES PRESSERS AND CLEANERS

A41 **ALCO INVESTMENT COMPANY** **FINDS** **1006856300**
921 SW WASHINGTON ST **ECHO** **N/A**
< 1/8 **PORTLAND, OR 97205**
1 ft.

Site 8 of 93 in cluster A

Relative: Higher
Actual: 56 ft.

FINDS:

Registry ID: 110014186889

Environmental Interest/Information System
OR-DEQ (Oregon - Department Of Environmental Quality) is a regulatory agency whose job is to protect the quality of Oregon's Environment. DEQ uses a combination of technical assistance, inspections and permitting to help public and private facilities and citizens understand and comply with state and federal environmental regulations.

RCRAInfo is a national information system that supports the Resource Conservation and Recovery Act (RCRA) program through the tracking of events and activities related to facilities that generate, transport, and treat, store, or dispose of hazardous waste. RCRAInfo allows RCRA program staff to track the notification, permit, compliance, and corrective action activities required under RCRA.

Click this hyperlink while viewing on your computer to access additional FINDS: detail in the EDR Site Report.

ECHO:
Envid: 1006856300
Registry ID: 110014186889
DFR URL: http://echo.epa.gov/detailed-facility-report?fid=110014186889

D42 **COSART LEE MOTOR C 0** **EDR Hist Auto** **1009485227**
107 NE GRAND AVE **N/A**
< 1/8 **PORTLAND, OR**
1 ft.

Site 9 of 73 in cluster D

Relative: Higher
Actual: 57 ft.

EDR Hist Auto

Year:	Name:	Type:
1950	COSART LEE MOTOR C 0	AUTOMOBILE REPAIRING

B43 **NEW CINGULAR WIRELESS PCS LLC** **OR HSIS** **S111246483**
337 SW 4TH AVE **N/A**
< 1/8 **PORTLAND, OR 97204**
1 ft.

Site 8 of 65 in cluster B

Relative: Higher
Actual: 38 ft.

HSIS:

Facility ID:	090618
Department Or Division Of Company:	USID11009
Extremely Hazardous Substance:	N
Facility Has Written Emergency Plan:	N
Contains 112R:	N
NAICS Code 1:	517212

NEW CINGULAR WIRELESS PCS LLC (Continued) **S111246483**

NAICS Desc 1:	CELLULAR & OTHER WIRELESS TELECOMMUNICATIO
NAICS Code 2:	000000
NAICS Desc 2:	Not reported
Manager Name:	RANDALL STEPHENSON
Business Phone:	8005669347
Mailing Address:	308 S AKARD ST 17TH FLR
Mailing City:	DALLAS
Mailing State:	TX
Mailing Zip:	75202
No. of Employees:	0
Day Phone:	8006382822
Placard:	Y
Fire Dept Code:	0291
FD:	PORTLAND FIRE & RESCUE
Sprinkler System:	Y
Emergency Contact:	MNOC HOTLINE
Emergency Procedure:	Not reported
Business Type:	WIRELESS TELECOMMUNICATIONS
Facility Type:	Not reported
Division/Department:	Not reported
Facility Status:	Not reported
Status TRI:	Not reported
Status RMP:	Not reported
Status PSM:	Not reported
Status CR2K:	Not reported
Status 302:	Not reported
Owner Name:	Not reported
Latest Report ID:	Not reported
Case Number:	Not reported
Chemical Name:	Not reported
EHS Name:	Not reported
Is Pure:	Not reported
Is Mix:	Not reported
Is EHS:	Not reported
Mixture Component:	Not reported
Maximum DailyAmount Code:	Not reported
Maximum DailyAmount Unit:	Not reported
Chemical Added Date:	Not reported
Is ChemPSM:	Not reported
Is Chem112r:	Not reported
Is Chem302:	Not reported
Is Pesticide:	Not reported
Is Fertilizer:	Not reported
Physical State:	Not reported
UNNA Number:	Not reported
NFPA Health:	Not reported
NFPA Flammability:	Not reported
NFPA Reactivity:	Not reported
NFPA Special Notice:	Not reported
Hazards:	Not reported
No# of Days Onsite:	Not reported
Latitude:	Not reported
Longitude:	Not reported

Facility:

Chemical Name:	LEAD ACID BATTERIES
Physical Description:	SOLID
Case Number:	Not reported

NEW CINGULAR WIRELESS PCS LLC (Continued) **S111246483**

Facility Id:	090618
Physical State Of The Substance:	1
Avag Amt Possessed During Year CD:	20
Max Amt Possessed During Year CD:	20
Applicable Unit Of Measure Code:	1
Description Of The Unit Of Measure:	POUNDS
Type Code:	R
Description:	OTHER
Type Code:	Not reported
Temperature Description:	Not reported
Pressure of Code:	1
Pressure Description:	NORMAL PRESSURE
Pressure of Code:	Not reported
Pressure Description:	Not reported
Temperature Description:	NORMAL TEMPERATURE
Temperature of The Hazardous Substance Code:	4
Temperature Description:	Not reported
Temperature of The Hazardous Substance Code:	Not reported
Days Hazardous Substance On Site During Year:	365
Is The Substance Protected A Trade Secret:	False
Description Of The Max Qnty Code:	1,000-4,999
Description Of The Avg Qnty Code:	1,000-4,999
Most Hazardous Ingridient:	SULFURIC ACID
United Nations/north America 4 Digit Class Number:	2794
Hazard Rank:	4
EHS Ingredient:	SULFURIC ACID
Substance Pure:	False
Substance Mix:	True
First Hazardous Class Code For Chemical:	Acute Health Hazard
Second Hazardous Class Code For Chemical:	Corrosive Material
Third Hazardous Class Code For Chemical:	Chronic Health Hazard
Hazard Class 1 Of The Chemical:	6.3
Hazard Class 2 Of The Chemical:	8.0
Hazard Class 3 Of The Chemical:	6.4

Chemical:

Chemical Name:	LEAD ACID BATTERIES
United Nations/north America 4 Digit Class Number:	2794
Chemical Abstract Service Identifier Number:	Not reported
Chemical Is Extremely Hazardous Substance (EHS):	N
First Hazardous Class Code For Chemical:	Acute Health Hazard
Second Hazardous Class Code For Chemical:	Corrosive Material
Third Hazardous Class Code For Chemical:	Chronic Health Hazard
Hazard Class 1 Of The Chemical:	6.3
Hazard Class 2 Of The Chemical:	8.0
Hazard Class 3 Of The Chemical:	6.4
Chemical Is A Toxic 313 Chemical:	N
EPA Pesticide Registration Number:	Not reported
Contains 112R:	N
Contains EHS:	Y
Fertilizer:	N
Pesticide:	N
Contains 313:	Y

Facility ID:	090618
Department Or Division Of Company:	Not reported

NEW CINGULAR WIRELESS PCS LLC (Continued) **S111246483**

Extremely Hazardous Substance:	Not reported
Facility Has Written Emergency Plan:	Not reported
Contains 112R:	Not reported
NAICS Code 1:	Not reported
NAICS Desc 1:	Not reported
NAICS Code 2:	Not reported
NAICS Desc 2:	Not reported
Manager Name:	Not reported
Business Phone:	Not reported
Mailing Address:	Not reported
Mailing City:	Not reported
Mailing State:	Not reported
Mailing Zip:	Not reported
No. of Employees:	Not reported
Day Phone:	Not reported
Placard:	Not reported
Fire Dept Code:	Not reported
FD:	PORTLAND FIRE & RESCUE
Sprinkler System:	Not reported
Emergency Contact:	Not reported
Emergency Procedure:	Not reported
Business Type:	Not reported
Facility Type:	Private
Division/Department:	Not reported
Facility Status:	ACTIVE
Status TRI:	Active
Status RMP:	Active
Status PSM:	Active
Status CR2K:	Inactive
Status 302:	Active
Owner Name:	Randall Stephenson
Latest Report ID:	-
Case Number:	Not reported
Chemical Name:	Not reported
EHS Name:	Not reported
Is Pure:	Not reported
Is Mix:	Not reported
Is EHS:	Not reported
Mixture Component:	Not reported
Maximum DailyAmount Code:	Not reported
Maximum DailyAmount Unit:	Not reported
Chemical Added Date:	Not reported
Is ChemPSM:	Not reported
Is Chem112r:	Not reported
Is Chem302:	Not reported
Is Pesticide:	Not reported
Is Fertilizer:	Not reported
Physical State:	Not reported
UNNA Number:	Not reported
NFPA Health:	Not reported
NFPA Flammability:	Not reported
NFPA Reactivity:	Not reported
NFPA Special Notice:	Not reported
Hazards:	Not reported
No# of Days Onsite:	Not reported
Latitude:	45.5209
Longitude:	-122.675

NEW CINGULAR WIRELESS PCS LLC (Continued) **S111246483**

Facility:

Chemical Name:	LEAD ACID BATTERIES
Physical Description:	SOLID
Case Number:	Not reported
Facility Id:	090618
Physical State Of The Substance:	1
Avag Amt Possessed During Year CD:	20
Max Amt Possessed During Year CD:	20
Applicable Unit Of Measure Code:	1
Description Of The Unit Of Measure:	POUNDS
Type Code:	R
Description:	OTHER
Type Code:	Not reported
Temperature Description:	Not reported
Pressure of Code:	1
Pressure Description:	NORMAL PRESSURE
Pressure of Code:	Not reported
Pressure Description:	Not reported
Temperature Description:	NORMAL TEMPERATURE
Temperature of The Hazardous Substance Code:	4
Temperature Description:	Not reported
Temperature of The Hazardous Substance Code:	Not reported
Days Hazardous Substance On Site During Year:	365
Is The Substance Protected A Trade Secret:	False
Description Of The Max Qnty Code:	1,000-4,999
Description Of The Avg Qnty Code:	1,000-4,999
Most Hazardous Ingridient:	SULFURIC ACID
United Nations/north America 4 Digit Class Number:	2794
Hazard Rank:	4
EHS Ingredient:	SULFURIC ACID
Substance Pure:	False
Substance Mix:	True
First Hazardous Class Code For Chemical:	Acute Health Hazard
Second Hazardous Class Code For Chemical:	Corrosive Material
Third Hazardous Class Code For Chemical:	Chronic Health Hazard
Hazard Class 1 Of The Chemical:	6.3
Hazard Class 2 Of The Chemical:	8.0
Hazard Class 3 Of The Chemical:	6.4

Chemical:

Chemical Name:	LEAD ACID BATTERIES
United Nations/north America 4 Digit Class Number:	2794
Chemical Abstract Service Identifier Number:	Not reported
Chemical Is Extremely Hazardous Substance (EHS):	N
First Hazardous Class Code For Chemical:	Acute Health Hazard
Second Hazardous Class Code For Chemical:	Corrosive Material
Third Hazardous Class Code For Chemical:	Chronic Health Hazard
Hazard Class 1 Of The Chemical:	6.3
Hazard Class 2 Of The Chemical:	8.0
Hazard Class 3 Of The Chemical:	6.4
Chemical Is A Toxic 313 Chemical:	N
EPA Pesticide Registration Number:	Not reported
Contains 112R:	N
Contains EHS:	Y
Fertilizer:	N
Pesticide:	N
Contains 313:	Y

L44 **CONCEPT ENTERTAINMENT GROUP** **RCRA NonGen / NLR** **1004771870**
133 SW 2ND AVE STE 210 **FINDS** **ORQ000015164**
< 1/8 **PORTLAND, OR 97204** **ECHO**
1 ft.

Site 1 of 21 in cluster L

Relative:
Higher

Actual:
33 ft.

RCRA NonGen / NLR:

Date form received by agency:	04/16/2003
Facility name:	CONCEPT ENTERTAINMENT GROUP
Facility address:	133 SW 2ND AVE STE 210 PORTLAND, OR 97204
EPA ID:	ORQ000015164
Mailing address:	133 SW 2ND AVENUE SUITE 210 PORTLAND, OR 97204
Contact:	VINCENT SOUTH
Contact address:	133 SW 2ND AVENUE SUITE 210 PORTLAND, OR 97204
Contact country:	US
Contact telephone:	503-222-4174
Contact email:	Not reported
EPA Region:	10
Classification:	Non-Generator
Description:	Handler: Non-Generators do not presently generate hazardous waste

Owner/Operator Summary:

Owner/operator name:	CONCEPT ENTERTAINMENT GROUP
Owner/operator address:	133 SW 2ND AVE STE 210 PORTLAND, OR 97204
Owner/operator country:	US
Owner/operator telephone:	503-222-4174
Owner/operator email:	Not reported
Owner/operator fax:	Not reported
Owner/operator extension:	Not reported
Legal status:	Private
Owner/Operator Type:	Owner
Owner/Op start date:	04/16/2003
Owner/Op end date:	Not reported

Handler Activities Summary:

U.S. importer of hazardous waste:	No
Mixed waste (haz. and radioactive):	No
Recycler of hazardous waste:	No
Transporter of hazardous waste:	No
Treater, storer or disposer of HW:	No
Underground injection activity:	No
On-site burner exemption:	No
Furnace exemption:	No
Used oil fuel burner:	No
Used oil processor:	No
User oil refiner:	No
Used oil fuel marketer to burner:	No
Used oil Specification marketer:	No
Used oil transfer facility:	No
Used oil transporter:	No

Historical Generators:

Date form received by agency:	01/04/2002
Site name:	CONCEPT ENTERTAINMENT GROUP

CONCEPT ENTERTAINMENT GROUP (Continued) **1004771870**

Classification: Not a generator, verified

Date form received by agency: 03/19/2001
Site name: CONCEPT ENTERTAINMENT GROUP
Classification: Not a generator, verified

Date form received by agency: 06/30/2000
Site name: CONCEPT ENTERTAINMENT GROUP
Classification: Not a generator, verified

Hazardous Waste Summary:

. Waste code: NONE
. Waste name: None

Violation Status: No violations found

FINDS:

Registry ID: 110004820551

Environmental Interest/Information System

OR-DEQ (Oregon - Department Of Environmental Quality) is a regulatory agency whose job is to protect the quality of Oregon's Environment. DEQ uses a combination of technical assistance, inspections and permitting to help public and private facilities and citizens understand and comply with state and federal environmental regulations.

RCRAInfo is a national information system that supports the Resource Conservation and Recovery Act (RCRA) program through the tracking of events and activities related to facilities that generate, transport, and treat, store, or dispose of hazardous waste. RCRAInfo allows RCRA program staff to track the notification, permit, compliance, and corrective action activities required under RCRA.

Click this hyperlink while viewing on your computer to access additional FINDS: detail in the EDR Site Report.

ECHO:
Envid: 1004771870
Registry ID: 110004820551
DFR URL: http://echo.epa.gov/detailed-facility-report?fid=110004820551

L45 **PHOTOGRAPHIC IMAGE GALLERY** **OR RGA LUST** **S115414823**
240 SW 1ST AVE **N/A**
< 1/8 **PORTLAND, OR**
1 ft.

Site 2 of 21 in cluster L

Relative: **Higher**
Actual: **29 ft.**

RGA LUST:

2011	PHOTOGRAPHIC IMAGE GALLERY	240 SW 1ST AVE
2010	PHOTOGRAPHIC IMAGE GALLERY	240 SW 1ST AVE
2009	PHOTOGRAPHIC IMAGE GALLERY	240 SW 1ST AVE

PHOTOGRAPHIC IMAGE GALLERY (Continued) **S115414823**

2008	PHOTOGRAPHIC IMAGE GALLERY	240 SW 1ST AVE
2007	PHOTOGRAPHIC IMAGE GALLERY	240 SW 1ST AVE
2006	PHOTOGRAPHIC IMAGE GALLERY	240 SW 1ST AVE
2005	PHOTOGRAPHIC IMAGE GALLERY	240 SW 1ST AVE
2004	PHOTOGRAPHIC IMAGE GALLERY	240 SW 1ST AVE
2003	PHOTOGRAPHIC IMAGE GALLERY	240 SW 1ST AVE

E46 **CENTURYLINK** **OR HSIS** **S111254086**
707 SW WASHINGTON STE E400 **N/A**
< 1/8 **PORTLAND, OR 97205**
1 ft.

Site 2 of 61 in cluster E

Relative: **Higher**
Actual: **46 ft.**

HSIS:

Facility ID:	078559
Department Or Division Of Company:	CENTURYLINK QC (N/A-7872)
Extremely Hazardous Substance:	Y
Facility Has Written Emergency Plan:	N
Contains 112R:	N
NAICS Code 1:	517110
NAICS Desc 1:	WIRED TELECOMMUNICATIONS CARRIERS
NAICS Code 2:	000000
NAICS Desc 2:	Not reported
Manager Name:	GLENN F POST III
Business Phone:	2533725184
Mailing Address:	23315 66TH AVE S
Mailing City:	KENT
Mailing State:	WA
Mailing Zip:	98032
No. of Employees:	0
Day Phone:	8668642255
Placard:	Y
Fire Dept Code:	0291
FD:	PORTLAND FIRE & RESCUE
Sprinkler System:	N
Emergency Contact:	UNICALL
Emergency Procedure:	Not reported
Business Type:	TELECOMMUNICATIONS FIBEROPTIC TRANSMISSIONS
Facility Type:	Not reported
Division/Department:	Not reported
Facility Status:	Not reported
Status TRI:	Not reported
Status RMP:	Not reported
Status PSM:	Not reported
Status CR2K:	Not reported
Status 302:	Not reported
Owner Name:	Not reported
Latest Report ID:	Not reported
Case Number:	Not reported
Chemical Name:	Not reported
EHS Name:	Not reported
Is Pure:	Not reported
Is Mix:	Not reported

CENTURYLINK (Continued) **S111254086**

Is EHS:	Not reported
Mixture Component:	Not reported
Maximum DailyAmount Code:	Not reported
Maximum DailyAmount Unit:	Not reported
Chemical Added Date:	Not reported
Is ChemPSM:	Not reported
Is Chem112r:	Not reported
Is Chem302:	Not reported
Is Pesticide:	Not reported
Is Fertilizer:	Not reported
Physical State:	Not reported
UNNA Number:	Not reported
NFPA Health:	Not reported
NFPA Flammability:	Not reported
NFPA Reactivity:	Not reported
NFPA Special Notice:	Not reported
Hazards:	Not reported
No# of Days Onsite:	Not reported
Latitude:	Not reported
Longitude:	Not reported

Facility:

Chemical Name:	FM-200
Physical Description:	GAS
Case Number:	431890
Facility Id:	078559
Physical State Of The Substance:	3
Avag Amt Possessed During Year CD:	20
Max Amt Possessed During Year CD:	20
Applicable Unit Of Measure Code:	3
Description Of The Unit Of Measure:	CUBIC FEET
Type Code:	L
Description:	CYLINDER
Type Code:	Not reported
Temperature Description:	Not reported
Pressure of Code:	2
Pressure Description:	GREATER THAN NORMAL PRESSURE
Pressure of Code:	Not reported
Pressure Description:	Not reported
Temperature Description:	NORMAL TEMPERATURE
Temperature of The Hazardous Substance Code:	4
Temperature Description:	Not reported
Temperature of The Hazardous Substance Code:	Not reported
Days Hazardous Substance On Site During Year:	365
Is The Substance Protected A Trade Secret:	False
Description Of The Max Qnty Code:	1,000-4,999
Description Of The Avg Qnty Code:	1,000-4,999
Most Hazardous Ingridient:	1,1,1,2,3,3,3 HEPTAFLUOROPROPANE
United Nations/north America 4 Digit Class Number:	Not reported
Hazard Rank:	2
EHS Ingredient:	Not reported
Substance Pure:	True
Substance Mix:	False
First Hazardous Class Code For Chemical:	Acute Health Hazard
Second Hazardous Class Code For Chemical:	Non-flammable Gas
Third Hazardous Class Code For Chemical:	Not reported
Hazard Class 1 Of The Chemical:	6.3
Hazard Class 2 Of The Chemical:	2.2

CENTURYLINK (Continued) **S111254086**

Hazard Class 3 Of The Chemical:	Not reported

Chemical:

Chemical Name:	FM-200
United Nations/north America 4 Digit Class Number:	Not reported
Chemical Abstract Service Identifier Number:	431890
Chemical Is Extremely Hazardous Substance (EHS):	N
First Hazardous Class Code For Chemical:	Acute Health Hazard
Second Hazardous Class Code For Chemical:	Non-flammable Gas
Third Hazardous Class Code For Chemical:	Not reported
Hazard Class 1 Of The Chemical:	6.3
Hazard Class 2 Of The Chemical:	2.2
Hazard Class 3 Of The Chemical:	Not reported
Chemical Is A Toxic 313 Chemical:	N
EPA Pesticide Registration Number:	Not reported
Contains 112R:	N
Contains EHS:	N
Fertilizer:	N
Pesticide:	N
Contains 313:	N

Chemical Name:	LEAD ACID BATTERIES
Physical Description:	SOLID
Case Number:	Not reported
Facility Id:	078559
Physical State Of The Substance:	1
Avag Amt Possessed During Year CD:	31
Max Amt Possessed During Year CD:	31
Applicable Unit Of Measure Code:	1
Description Of The Unit Of Measure:	POUNDS
Type Code:	R
Description:	OTHER
Type Code:	Not reported
Temperature Description:	Not reported
Pressure of Code:	1
Pressure Description:	NORMAL PRESSURE
Pressure of Code:	Not reported
Pressure Description:	Not reported
Temperature Description:	NORMAL TEMPERATURE
Temperature of The Hazardous Substance Code:	4
Temperature Description:	Not reported
Temperature of The Hazardous Substance Code:	Not reported
Days Hazardous Substance On Site During Year:	365
Is The Substance Protected A Trade Secret:	False
Description Of The Max Qnty Code:	50,000-99,999
Description Of The Avg Qnty Code:	50,000-99,999
Most Hazardous Ingridient:	SULFURIC ACID
United Nations/north America 4 Digit Class Number:	2794
Hazard Rank:	4
EHS Ingredient:	SULFURIC ACID
Substance Pure:	False
Substance Mix:	True
First Hazardous Class Code For Chemical:	Acute Health Hazard
Second Hazardous Class Code For Chemical:	Corrosive Material
Third Hazardous Class Code For Chemical:	Chronic Health Hazard
Hazard Class 1 Of The Chemical:	6.3
Hazard Class 2 Of The Chemical:	8.0

CENTURYLINK (Continued) **S111254086**

Hazard Class 3 Of The Chemical:	6.4

Chemical:

Chemical Name:	LEAD ACID BATTERIES
United Nations/north America 4 Digit Class Number:	2794
Chemical Abstract Service Identifier Number:	Not reported
Chemical Is Extremely Hazardous Substance (EHS):	N
First Hazardous Class Code For Chemical:	Acute Health Hazard
Second Hazardous Class Code For Chemical:	Corrosive Material
Third Hazardous Class Code For Chemical:	Chronic Health Hazard
Hazard Class 1 Of The Chemical:	6.3
Hazard Class 2 Of The Chemical:	8.0
Hazard Class 3 Of The Chemical:	6.4
Chemical Is A Toxic 313 Chemical:	N
EPA Pesticide Registration Number:	Not reported
Contains 112R:	N
Contains EHS:	Y
Fertilizer:	N
Pesticide:	N
Contains 313:	Y

D47 **E I S ENGINES** **EDR Hist Auto** **1009489499**
215 SE GRAND AVE **N/A**
< 1/8 **PORTLAND, OR**
1 ft.

Site 10 of 73 in cluster D

Relative: EDR Hist Auto
Higher

Actual:
53 ft.

Year:	Name:	Type:
1935	ED S AUTO LECTIC SERVICE	AUTOMOBILE REPAIRING
1940	ED S AUTO ELECTRIC SERVICE	AUTOMOBILE REPAIRING
1982	SAKOUYAN EDIK	General Automotive Repair Shops
1983	SAKOUYAN EDIK	General Automotive Repair Shops
1985	E I S ENGINES	AUTOMOBILE REPAIRING
1985	SAKOUYAN EDIK	General Automotive Repair Shops
1986	SAKOUYAN EDIK	General Automotive Repair Shops
1986	EDICS ENGINE SPECIALIST	Automotive Repair Shops, NEC
1987	EDICS ENGINE SPECIALIST	Automotive Repair Shops, NEC
1987	SAKOUYAN EDIK	General Automotive Repair Shops
1988	EDICS ENGINE SPECIALIST	Automotive Repair Shops, NEC
1988	SAKOUYAN EDIK	General Automotive Repair Shops
1989	SAKOUYAN EDIK	Engine Repair
1990	SAKOUYAN EDIK	Engine Repair
1991	E I S ENGINES INC	Engine Repair
1992	E I S ENGINES INC	Engine Repair
1993	E I S ENGINES INC	Engine Repair
1994	E I S ENGINES INC	Engine Repair
1995	E I S ENGINES INC	Engine Repair
1996	E I S ENGINES INC	Engine Repair
1997	E I S ENGINES INC	Engine Repair
1998	E I S ENGINES INC	Engine Repair
1999	E I S ENGINES INC	Engine Repair
2000	E I S ENGINES INC	Engine Repair
2001	E I S ENGINES INC	Engine Repair
2002	E I S ENGINES INC	Engine Repair

E I S ENGINES (Continued) **1009489499**

2003	E I S ENGINES INC	Engine Repair
2004	E I S ENGINES INC	Engine Repair

D48 **OREGON LAUNDRY CO INC** **EDR Hist Cleaner** **1009479892**
340 SE 6TH AVE **N/A**
< 1/8 **PORTLAND, OR**
1 ft.

Site 11 of 73 in cluster D

Relative: **Higher**

EDR Hist Cleaner

Actual: **58 ft.**

Year:	Name:	Type:
1935	OREGON LAUNDRY CO INC.	LAUNDRIES
1940	OREGON LAUNDRY CO INC	LAUNDRIES
1940	CENTRAL LAUNDRY CO	LAUNDRIES

D49 **CENTRIC ELEVATOR CORPORATION** **RCRA NonGen / NLR** **1004771534**
340 SE 6TH AVE **FINDS** **ORQ000010504**
< 1/8 **PORTLAND, OR 97214** **ECHO**
1 ft.

Site 12 of 73 in cluster D

Relative: **Higher**

Actual: **58 ft.**

RCRA NonGen / NLR:

Date form received by agency:	06/01/2003
Facility name:	CENTRIC ELEVATOR CORPORATION
Facility address:	340 SE 6TH AVE PORTLAND, OR 97214
EPA ID:	ORQ000010504
Mailing address:	4931 NW FRONT AVE PORTLAND, OR 97210-1103
Contact:	DAN LUNDBERG
Contact address:	4931 NW FRONT AVE PORTLAND, OR 97210-1103
Contact country:	US
Contact telephone:	503-234-0561
Contact email:	Not reported
EPA Region:	10
Classification:	Non-Generator
Description:	Handler: Non-Generators do not presently generate hazardous waste

Owner/Operator Summary:

Owner/operator name:	BRUCE SCOTT
Owner/operator address:	2000 CLAY ST. DENVER, CO 80211
Owner/operator country:	US
Owner/operator telephone:	303-477-8300
Owner/operator email:	Not reported
Owner/operator fax:	Not reported
Owner/operator extension:	Not reported
Legal status:	Private
Owner/Operator Type:	Owner
Owner/Op start date:	12/03/1998
Owner/Op end date:	Not reported

Owner/operator name:	CENTRIC ELEVATOR CORP
Owner/operator address:	4931 NW FRONT AVE

CENTRIC ELEVATOR CORPORATION (Continued) **1004771534**

PORTLAND, OR 97210
Owner/operator country: US
Owner/operator telephone: 503-234-0561
Owner/operator email: Not reported
Owner/operator fax: Not reported
Owner/operator extension: Not reported
Legal status: Private
Owner/Operator Type: Operator
Owner/Op start date: 10/01/2003
Owner/Op end date: Not reported

Handler Activities Summary:
U.S. importer of hazardous waste: No
Mixed waste (haz. and radioactive): No
Recycler of hazardous waste: No
Transporter of hazardous waste: No
Treater, storer or disposer of HW: No
Underground injection activity: No
On-site burner exemption: No
Furnace exemption: No
Used oil fuel burner: No
Used oil processor: No
User oil refiner: No
Used oil fuel marketer to burner: No
Used oil Specification marketer: No
Used oil transfer facility: No
Used oil transporter: No

Historical Generators:
Date form received by agency: 02/14/2003
Site name: CENTRIC ELEVATOR CORPORATION
Classification: Not a generator, verified

Date form received by agency: 12/28/2001
Site name: CENTRIC ELEVATOR CORPORATION
Classification: Not a generator, verified

Date form received by agency: 01/23/2001
Site name: CENTRIC ELEVATOR CORPORATION
Classification: Not a generator, verified

Date form received by agency: 01/11/2000
Site name: CENTRIC ELEVATOR CORPORATION
Classification: Not a generator, verified

Date form received by agency: 01/21/1999
Site name: CENTRIC ELEVATOR CORPORATION
Classification: Not a generator, verified

Date form received by agency: 12/03/1998
Site name: CENTRIC ELEVATOR CORPORATION
Classification: Not a generator, verified

Hazardous Waste Summary:

. Waste code: NA

CENTRIC ELEVATOR CORPORATION (Continued) **1004771534**

. Waste name: NA

. Waste code: NONE
. Waste name: None

Violation Status: No violations found

FINDS:

Registry ID: 110004816735

Environmental Interest/Information System
OR-DEQ (Oregon - Department Of Environmental Quality) is a regulatory agency whose job is to protect the quality of Oregon's Environment. DEQ uses a combination of technical assistance, inspections and permitting to help public and private facilities and citizens understand and comply with state and federal environmental regulations.

RCRAInfo is a national information system that supports the Resource Conservation and Recovery Act (RCRA) program through the tracking of events and activities related to facilities that generate, transport, and treat, store, or dispose of hazardous waste. RCRAInfo allows RCRA program staff to track the notification, permit, compliance, and corrective action activities required under RCRA.

Click this hyperlink while viewing on your computer to access additional FINDS: detail in the EDR Site Report.

ECHO:
Envid: 1004771534
Registry ID: 110004816735
DFR URL: http://echo.epa.gov/detailed-facility-report?fid=110004816735

D50 **FAHERTY, BRIAN** **OR RGA LUST** **S115365032**
340 SE 6TH AVE **N/A**
< 1/8 **PORTLAND, OR**
1 ft.

Site 13 of 73 in cluster D

Relative: **Higher**
Actual: **58 ft.**

RGA LUST:

2011	FAHERTY, BRIAN	340 SE 6TH AVE
2010	FAHERTY, BRIAN	340 SE 6TH AVE
2009	FAHERTY, BRIAN	340 SE 6TH AVE
2008	FAHERTY, BRIAN	340 SE 6TH AVE
2007	FAHERTY, BRIAN	340 SE 6TH AVE
2006	FAHERTY, BRIAN	340 SE 6TH AVE
2005	FAHERTY, BRIAN	340 SE 6TH AVE
2004	FAHERTY, BRIAN	340 SE 6TH AVE

D51 **HEATING OIL TANK** **OR LUST** **S104044980**
340 SE 6TH AVE **N/A**
< 1/8 **PORTLAND, OR 97214**
1 ft.

Site 14 of 73 in cluster D

Relative: LUST:
Higher

Region:	North Western Region
Facility ID:	26-03-2048
Cleanup Received Date:	09/24/2003
Cleanup Start Date:	09/24/2003
Cleanup Complete Date:	**11/21/2003**
Decode for Region:	**North West Region**

Actual:
58 ft.

D52 **HEATING OIL TANK** **OR RGA LUST** **S115384751**
340 SE 6TH AVE **N/A**
< 1/8 **PORTLAND, OR**
1 ft.

Site 15 of 73 in cluster D

Relative: RGA LUST:
Higher

2012 HEATING OIL TANK 340 SE 6TH AVE

Actual:
58 ft.

A53 **PEACOCK CLEANERS** **OR DRYCLEANERS** **S106386228**
403 SW 10TH AVE **N/A**
< 1/8 **PORTLAND, OR 97205**
1 ft.

Site 9 of 93 in cluster A

Relative: DRYCLEANERS:
Higher

Dry Cleaner ID:	275
Current Status:	Closed
Last Update:	Not reported
DEQID:	Not reported
Latitude:	45.521964449
Longitude:	-122.68126737
Decode for Fstatus:	Closed
Mail Name:	Peacock Cleaners
Mail Address:	403 SW 10th Ave
Mail City:	Portland
Mail State:	OR
Mail ZIP:	97205
Mail Email Address:	Not reported
Mail Effective Date:	03/16/2000
Mail Last Updated:	03/16/2000
Owner ID:	8196
Own Name:	Sung E Kwon
Own Organization:	Peacock Cleaners
Own Address:	403 SW 10th Ave
Own City:	Portland
Own State:	OR
Own ZIP:	97205
Own Phone:	Not reported
Own Email Address:	Not reported
Owner Effective Date:	01/01/2004
Owner Last Updated:	04/07/2005
Property Owner ID:	3331
Property Owner Name:	Not reported

Actual:
61 ft.

PEACOCK CLEANERS (Continued) **S106386228**

Property Owner Organization: Jack
Property Owner Address: 1022 SW Stark
Property Owner City: Portland
Property Owner State: OR
Property Owner ZIP: 97205
Property Owner Phone: Not reported
Property Owner Email Address: Not reported
Property Owner Effective Date: 02/11/2002
Property Owner Last Updated: 02/11/2002

L54 **HEATING OIL TANK** **OR RGA LUST** **S115375966**
168 PINE VALLEYAKE OSWEGO **N/A**
< 1/8 **97034, OR**
1 ft.

Site 3 of 21 in cluster L

Relative: RGA LUST:
Higher
2012 HEATING OIL TANK 168 PINE VALLEYAKE OSWEGO
Actual:
32 ft.

B55 **GREILING BROS LEATHER RENOVATION** **RCRA NonGen / NLR** **1004771093**
431 SW 5TH AVE **FINDS** **ORQ000001339**
< 1/8 **PORTLAND, OR 97204** **ECHO**
1 ft.

Site 9 of 65 in cluster B

Relative: RCRA NonGen / NLR:
Higher
Date form received by agency: 12/25/2000
Facility name: GREILING BROS LEATHER RENOVATION
Facility address: 431 SW 5TH AVE
PORTLAND, OR 97204
Actual:
41 ft.
EPA ID: ORQ000001339
Contact: Not reported
Contact address: Not reported
Not reported
Contact country: US
Contact telephone: Not reported
Contact email: Not reported
EPA Region: 10
Classification: Non-Generator
Description: Handler: Non-Generators do not presently generate hazardous waste

Owner/Operator Summary:
Owner/operator name: ERIC P GREILING
Owner/operator address: 12035 SE 249TH PL
KENT, WA 98031
Owner/operator country: US
Owner/operator telephone: 206-631-6883
Owner/operator email: Not reported
Owner/operator fax: Not reported
Owner/operator extension: Not reported
Legal status: Private
Owner/Operator Type: Owner
Owner/Op start date: 11/24/1995
Owner/Op end date: Not reported

Owner/operator name: GREILING BROS LEATHER RENOVATION

GREILING BROS LEATHER RENOVATION (Continued) **1004771093**

Owner/operator address: 431 SW 5TH AVE
PORTLAND, OR 97204
Owner/operator country: US
Owner/operator telephone: 503-226-4789
Owner/operator email: Not reported
Owner/operator fax: Not reported
Owner/operator extension: Not reported
Legal status: Private
Owner/Operator Type: Operator
Owner/Op start date: 11/24/1995
Owner/Op end date: Not reported

Handler Activities Summary:
U.S. importer of hazardous waste: No
Mixed waste (haz. and radioactive): No
Recycler of hazardous waste: No
Transporter of hazardous waste: No
Treater, storer or disposer of HW: No
Underground injection activity: No
On-site burner exemption: No
Furnace exemption: No
Used oil fuel burner: No
Used oil processor: No
User oil refiner: No
Used oil fuel marketer to burner: No
Used oil Specification marketer: No
Used oil transfer facility: No
Used oil transporter: No

Historical Generators:
Date form received by agency: 03/18/1997
Site name: GREILING BROS LEATHER RENOVATION
Classification: Not a generator, verified

Date form received by agency: 02/20/1996
Site name: GREILING BROS LEATHER RENOVATION
Classification: Not a generator, verified

Date form received by agency: 11/24/1995
Site name: GREILING BROS LEATHER RENOVATION
Classification: Not a generator, verified

Hazardous Waste Summary:

. Waste code: NONE
. Waste name: None

Violation Status: No violations found

FINDS:

Registry ID: 110004809583

Environmental Interest/Information System
OR-DEQ (Oregon - Department Of Environmental Quality) is a regulatory agency whose job is to protect the quality of Oregon's Environment.

GREILING BROS LEATHER RENOVATION (Continued) **1004771093**

DEQ uses a combination of technical assistance, inspections and permitting to help public and private facilities and citizens understand and comply with state and federal environmental regulations.

RCRAInfo is a national information system that supports the Resource Conservation and Recovery Act (RCRA) program through the tracking of events and activities related to facilities that generate, transport, and treat, store, or dispose of hazardous waste. RCRAInfo allows RCRA program staff to track the notification, permit, compliance, and corrective action activities required under RCRA.

Click this hyperlink while viewing on your computer to access additional FINDS: detail in the EDR Site Report.

ECHO:
Envid: 1004771093
Registry ID: 110004809583
DFR URL: http://echo.epa.gov/detailed-facility-report?fid=110004809583

C56 **OR SPILLS** **S122431398**
N/A

< 1/8
1 ft.

111 SW NATIO PARK WAY
PORTLAND, OR 97204

Site 4 of 20 in cluster C

Relative:
Higher

Actual:
28 ft.

OR SPILLS:
Facility ID: 2018-1308
Incident Status: Referred/Closed
Material: Sewage
Quantity: 50
Unit of Measure: Gallons
Release Date: 06/17/2018
Description: Caller is reporting that at water front park one of the public restroom overflowed (Portland Loo) and sewage ran across the sidewalk and into a catch basin. No water ways were affected. Approx 50 gallons was released. No assistance is needed with clean up. Unknown Individual flushed banner down toilet.
Lat/Long: 45.521643 / -122.67013
Source: Other
Media: Pavement
Responsible Company: Not reported
Responsible Address: Not reported
Responsible City,St,Zip: Not reported

J57	**CAMERA WORLD RITZ CAMERA NO 12**	**RCRA-CESQG**	**1004771184**
	400 SW 6TH AVE STREET FLOOR	**FINDS**	**ORQ000003038**
< 1/8	**PORTLAND, OR 97204**	**ECHO**	
1 ft.			

Site 2 of 40 in cluster J

Relative:
Higher

Actual:
42 ft.

RCRA-CESQG:

Date form received by agency:	12/31/2004
Facility name:	CAMERA WORLD RITZ CAMERA NO 12
Site name:	CAMERA WORLD RITZ CAMERA NO 1248
Facility address:	400 SW 6TH AVE STREET FLOOR PORTLAND, OR 97204
EPA ID:	ORQ000003038
Mailing address:	6711 RITZ WAY BELTSVILLE, MD 20705
Contact:	TOM KELLY
Contact address:	6711 RITZ WAY BELTSVILLE, MD 20705
Contact country:	US
Contact telephone:	301-419-0000
Contact email:	Not reported
EPA Region:	10
Classification:	Conditionally Exempt Small Quantity Generator
Description:	Handler: generates 100 kg or less of hazardous waste per calendar month, and accumulates 1000 kg or less of hazardous waste at any time; or generates 1 kg or less of acutely hazardous waste per calendar month, and accumulates at any time: 1 kg or less of acutely hazardous waste; or 100 kg or less of any residue or contaminated soil, waste or other debris resulting from the cleanup of a spill, into or on any land or water, of acutely hazardous waste; or generates 100 kg or less of any residue or contaminated soil, waste or other debris resulting from the cleanup of a spill, into or on any land or water, of acutely hazardous waste during any calendar month, and accumulates at any time: 1 kg or less of acutely hazardous waste; or 100 kg or less of any residue or contaminated soil, waste or other debris resulting from the cleanup of a spill, into or on any land or water, of acutely hazardous waste

Owner/Operator Summary:

Owner/operator name:	RITZ CAMERA CENTERS INC
Owner/operator address:	6711 RITZ WAY BELTSVILLE, MD 20705
Owner/operator country:	US
Owner/operator telephone:	301-419-0000
Owner/operator email:	Not reported
Owner/operator fax:	Not reported
Owner/operator extension:	Not reported
Legal status:	Private
Owner/Operator Type:	Owner
Owner/Op start date:	05/13/2002
Owner/Op end date:	Not reported

Owner/operator name:	RITZ CAMERA CENTERS INC
Owner/operator address:	6711 RITZ WAY BELTSVILLE, MD 20705
Owner/operator country:	US
Owner/operator telephone:	301-419-0000
Owner/operator email:	Not reported
Owner/operator fax:	Not reported

CAMERA WORLD RITZ CAMERA NO 12 (Continued) **1004771184**

Owner/operator extension: Not reported
Legal status: Private
Owner/Operator Type: Operator
Owner/Op start date: 05/13/2002
Owner/Op end date: Not reported

Handler Activities Summary:
U.S. importer of hazardous waste: No
Mixed waste (haz. and radioactive): No
Recycler of hazardous waste: No
Transporter of hazardous waste: No
Treater, storer or disposer of HW: No
Underground injection activity: No
On-site burner exemption: No
Furnace exemption: No
Used oil fuel burner: No
Used oil processor: No
User oil refiner: No
Used oil fuel marketer to burner: No
Used oil Specification marketer: No
Used oil transfer facility: No
Used oil transporter: No

Historical Generators:
Date form received by agency: 03/24/2004
Site name: CAMERA WORLD RITZ CAMERA NO 12
Classification: Conditionally Exempt Small Quantity Generator

Date form received by agency: 12/31/2003
Site name: CAMERA WORLD / RITZ CAMERA NO 1248
Classification: Conditionally Exempt Small Quantity Generator

Date form received by agency: 02/27/2003
Site name: CAMERA WORLD RITZ CAMERA NO 12
Classification: Conditionally Exempt Small Quantity Generator

Date form received by agency: 12/31/2002
Site name: CAMERA WORLD
Classification: Conditionally Exempt Small Quantity Generator

Date form received by agency: 12/31/2001
Site name: CAMERA WORLD
Classification: Conditionally Exempt Small Quantity Generator

Date form received by agency: 12/31/2000
Site name: CAMERA WORLD
Classification: Conditionally Exempt Small Quantity Generator

Date form received by agency: 12/31/1998
Site name: CAMERA WORLD COMPANY LLC
Classification: Conditionally Exempt Small Quantity Generator

Date form received by agency: 05/03/1996
Site name: CAMERA WORLD COMPANY
Classification: Conditionally Exempt Small Quantity Generator

CAMERA WORLD RITZ CAMERA NO 12 (Continued) **1004771184**

Hazardous Waste Summary:

. Waste code: NA
. Waste name: NA

. Waste code: NONE
. Waste name: None

Violation Status: No violations found

FINDS:

Registry ID: 110004810964

Environmental Interest/Information System
OR-DEQ (Oregon - Department Of Environmental Quality) is a regulatory agency whose job is to protect the quality of Oregon's Environment. DEQ uses a combination of technical assistance, inspections and permitting to help public and private facilities and citizens understand and comply with state and federal environmental regulations.

RCRAInfo is a national information system that supports the Resource Conservation and Recovery Act (RCRA) program through the tracking of events and activities related to facilities that generate, transport, and treat, store, or dispose of hazardous waste. RCRAInfo allows RCRA program staff to track the notification, permit, compliance, and corrective action activities required under RCRA.

Click this hyperlink while viewing on your computer to access additional FINDS: detail in the EDR Site Report.

ECHO:
Envid: 1004771184
Registry ID: 110004810964
DFR URL: http://echo.epa.gov/detailed-facility-report?fid=110004810964

B58 **CHURCH OF SCIENTOLOGY OF PORTLAND** **RCRA-CESQG** **1016144637**
320 SW OAK ST **FINDS** **ORQ000031953**
< 1/8 **PORTLAND, OR 97204** **ECHO**
1 ft.

Site 10 of 65 in cluster B

Relative: Higher
Actual: 35 ft.

RCRA-CESQG:
Date form received by agency: 12/31/2014
Facility name: CHURCH OF SCIENTOLOGY OF PORTLAND
Facility address: 320 SW OAK ST
PORTLAND, OR 97204-2711
EPA ID: ORQ000031953
Mailing address: 812 SW WASHINGTON ST STE 700
PORTLAND, OR 97205
Contact: RANDY PETERSON
Contact address: 2133 NW YORK ST
PORTLAND, OR 97210
Contact country: US
Contact telephone: 503-572-7305

CHURCH OF SCIENTOLOGY OF PORTLAND (Continued) **1016144637**

Contact email:	RPETERSON@BUILTBYPANDC.COM
EPA Region:	10
Classification:	Conditionally Exempt Small Quantity Generator
Description:	Handler: generates 100 kg or less of hazardous waste per calendar month, and accumulates 1000 kg or less of hazardous waste at any time; or generates 1 kg or less of acutely hazardous waste per calendar month, and accumulates at any time: 1 kg or less of acutely hazardous waste; or 100 kg or less of any residue or contaminated soil, waste or other debris resulting from the cleanup of a spill, into or on any land or water, of acutely hazardous waste; or generates 100 kg or less of any residue or contaminated soil, waste or other debris resulting from the cleanup of a spill, into or on any land or water, of acutely hazardous waste during any calendar month, and accumulates at any time: 1 kg or less of acutely hazardous waste; or 100 kg or less of any residue or contaminated soil, waste or other debris resulting from the cleanup of a spill, into or on any land or water, of acutely hazardous waste

Owner/Operator Summary:

Owner/operator name:	CHURCH OF SCIENTOLOGY OF PORTLAND
Owner/operator address:	812 SW WASHINGTON ST STE 700 PORTLAND, OR 97205
Owner/operator country:	US
Owner/operator telephone:	503-228-0116
Owner/operator email:	Not reported
Owner/operator fax:	Not reported
Owner/operator extension:	Not reported
Legal status:	Private
Owner/Operator Type:	Operator
Owner/Op start date:	12/31/2014
Owner/Op end date:	Not reported

Owner/operator name:	CHURCH OF SCIENTOLOGY OF PORTLAND
Owner/operator address:	812 SW WASHINGTON ST STE 700 PORTLAND, OR 97205
Owner/operator country:	US
Owner/operator telephone:	503-228-0116
Owner/operator email:	Not reported
Owner/operator fax:	Not reported
Owner/operator extension:	Not reported
Legal status:	Private
Owner/Operator Type:	Owner
Owner/Op start date:	12/31/2014
Owner/Op end date:	Not reported

Handler Activities Summary:

U.S. importer of hazardous waste:	No
Mixed waste (haz. and radioactive):	No
Recycler of hazardous waste:	No
Transporter of hazardous waste:	No
Treater, storer or disposer of HW:	No
Underground injection activity:	No
On-site burner exemption:	No
Furnace exemption:	No
Used oil fuel burner:	No
Used oil processor:	No

CHURCH OF SCIENTOLOGY OF PORTLAND (Continued) **1016144637**

User oil refiner: No
Used oil fuel marketer to burner: No
Used oil Specification marketer: No
Used oil transfer facility: No
Used oil transporter: No

Historical Generators:
Date form received by agency: 12/31/2013
Site name: CHURCH OF SCIENTOLOGY OF PORTLAND
Classification: Small Quantity Generator

Date form received by agency: 12/28/2012
Site name: CHURCH OF SCIENTOLOGY OF PORTLAND
Classification: Small Quantity Generator

Hazardous Waste Summary:

. Waste code: NA
. Waste name: NA

Violation Status: No violations found

FINDS:

Registry ID: 110055418757

Environmental Interest/Information System
RCRAInfo is a national information system that supports the Resource Conservation and Recovery Act (RCRA) program through the tracking of events and activities related to facilities that generate, transport, and treat, store, or dispose of hazardous waste. RCRAInfo allows RCRA program staff to track the notification, permit, compliance, and corrective action activities required under RCRA.

Click this hyperlink while viewing on your computer to access additional FINDS: detail in the EDR Site Report.

ECHO:
Envid: 1016144637
Registry ID: 110055418757
DFR URL: http://echo.epa.gov/detailed-facility-report?fid=110055418757

J59 **CAMERA WORLD** **RCRA NonGen / NLR** **1004771832**
421 SW 6TH AVE BASEMENT COMMON **FINDS** **ORQ000014787**
< 1/8 **PORTLAND, OR 97204** **ECHO**
1 ft.

Site 3 of 40 in cluster J

Relative: Higher
Actual: 46 ft.

RCRA NonGen / NLR:
Date form received by agency: 03/19/2003
Facility name: CAMERA WORLD
Facility address: 421 SW 6TH AVE BASEMENT COMMON
PORTLAND, OR 97204
EPA ID: ORQ000014787
Mailing address: 400 SW 6TH AVE
PORTLAND, OR 97204

CAMERA WORLD (Continued) **1004771832**

Contact: PAUL LALLY
Contact address: 400 SW 6TH AVE
PORTLAND, OR 97204
Contact country: US
Contact telephone: 503-207-8401
Contact email: PAULLALLY@CAMERAWORLD.COM
EPA Region: 10
Classification: Non-Generator
Description: Handler: Non-Generators do not presently generate hazardous waste

Owner/Operator Summary:
Owner/operator name: CAMERAWORLD.COM INC
Owner/operator address: 14523 SW MILLIKAN WAY STE 200
BEAVERTON, OR 97005
Owner/operator country: US
Owner/operator telephone: 503-207-8395
Owner/operator email: Not reported
Owner/operator fax: Not reported
Owner/operator extension: Not reported
Legal status: Private
Owner/Operator Type: Owner
Owner/Op start date: 03/19/2003
Owner/Op end date: Not reported

Handler Activities Summary:
U.S. importer of hazardous waste: No
Mixed waste (haz. and radioactive): No
Recycler of hazardous waste: No
Transporter of hazardous waste: No
Treater, storer or disposer of HW: No
Underground injection activity: No
On-site burner exemption: No
Furnace exemption: No
Used oil fuel burner: No
Used oil processor: No
User oil refiner: No
Used oil fuel marketer to burner: No
Used oil Specification marketer: No
Used oil transfer facility: No
Used oil transporter: No

Historical Generators:
Date form received by agency: 01/17/2002
Site name: CAMERA WORLD
Classification: Not a generator, verified

Date form received by agency: 04/12/2001
Site name: CAMERA WORLD
Classification: Not a generator, verified

Date form received by agency: 04/11/2001
Site name: CAMERA WORLD
Classification: Not a generator, verified

Date form received by agency: 05/11/2000
Site name: CAMERA WORLD

CAMERA WORLD (Continued) **1004771832**

Classification: Not a generator, verified

Hazardous Waste Summary:

. Waste code: NONE
. Waste name: None

Violation Status: No violations found

FINDS:

Registry ID: 110004820249

Environmental Interest/Information System
RCRAInfo is a national information system that supports the Resource Conservation and Recovery Act (RCRA) program through the tracking of events and activities related to facilities that generate, transport, and treat, store, or dispose of hazardous waste. RCRAInfo allows RCRA program staff to track the notification, permit, compliance, and corrective action activities required under RCRA.

Click this hyperlink while viewing on your computer to access additional FINDS: detail in the EDR Site Report.

ECHO:
Envid: 1004771832
Registry ID: 110004820249
DFR URL: http://echo.epa.gov/detailed-facility-report?fid=110004820249

J60 **PAN NOBLE** **OR SPILLS 90** **S112439158**
421 SW 6TH **N/A**
< 1/8 **PORTLAND, OR 97205**
1 ft.

Site 4 of 40 in cluster J

Relative: Higher
Actual: 46 ft.

Spills:
Status: NOT REPORTED
Contact Name: Not reported
Contact Phone: Not reported
Site ID: 2162
Secondary ID: Not reported
Cross Street: Not reported
County: MULTNOMAH
Longitude: -122678027
Latitude: 45520832
Elevation: 46

J61 **COMMONWEALTH-EQUITABLE BUILDING** **OR UIC** **S106771080**
421 SW SIXTH AVE **N/A**
< 1/8 **PORTLAND, OR**
1 ft.

Site 5 of 40 in cluster J

Relative: **Higher**
Actual: **46 ft.**

OR UIC:

UIC Well #:	1
Type:	5A6
Type Description:	Direct Heat Reinjection
Status:	Active
UIC Number:	10049
Facility Status:	Registered & RA
Lat/Long:	45.5205 / -122.6773

UIC Well #:	2
Type:	5A6
Type Description:	Direct Heat Reinjection
Status:	Active
UIC Number:	10049
Facility Status:	Registered & RA
Lat/Long:	45.5205 / -122.6773

UIC Well #:	3
Type:	5A6
Type Description:	Direct Heat Reinjection
Status:	Active
UIC Number:	10049
Facility Status:	Registered & RA
Lat/Long:	45.5205 / -122.6773

J62 **COMMONWEALTH BUILDING** **OR UIC** **S109010415**
421 SW 6TH AVENUE **N/A**
< 1/8 **PORTLAND, OR**
1 ft.

Site 6 of 40 in cluster J

Relative: **Higher**
Actual: **46 ft.**

OR UIC:

UIC Well #:	1
Type:	5A6
Type Description:	Direct Heat Reinjection
Status:	Active
UIC Number:	13339
Facility Status:	Registered & RA
Lat/Long:	45.520699 / -122.6779

J63 **SUNSET GARAGE** **EDR Hist Auto** **1009493391**
572 E BROADWAY **N/A**
< 1/8 **PORTLAND, OR**
1 ft.

Site 7 of 40 in cluster J

Relative: **Higher**
Actual: **53 ft.**

EDR Hist Auto

Year:	Name:	Type:
1930	SUNSET GARAGE	AUTOMOBILE GARAGES

J64 **OR HAZMAT** **S106165016**
N/A

719 SW ADLER
< 1/8 **PORTLAND, OR 97205**
1 ft.

Site 8 of 40 in cluster J

Relative:
Higher

Actual:
56 ft.

HAZMAT:

Responsble Party:	TERRY SPAUGH
RP Company:	MERLE NORMAN
RP Address:	719 SW ALDER
RP City,St,Zip:	PORTLAND 97205
Facility ID:	870056
OERS Number:	Not reported
Dept Rsp:	PORTLAND BUREAU OF F&R&EMS
Narrative:	Not reported
Property Loss:	Not reported
Amount Released:	Not reported
Service County:	Not reported
Service Name:	Not reported
Incident Type:	Not reported
Civilian Casualty Activity:	Not reported
Chemical Name:	Not reported
Hazmat Area Affected:	Not reported
Hazmat Area Evacuated:	Not reported
Hazmat Container Type:	Not reported
Hazmat Physical State Released:	Not reported
Hazmat Released Into:	Not reported
Hazmat Released Volume Units:	Not reported
Hazmat Released Weight Units:	Not reported
Hazmat Released From:	Not reported
Hazmat Area Affected Measurement:	Not reported
Hazmat No. of People Evacuated:	Not reported
Hazmat No of Buildings Evacuated:	Not reported
Incident Content Loss:	Not reported
Civilian Casualty Patient Disposition:	Not reported
Incident Mixed Use Property:	Not reported
Location Type:	Not reported
Incident Aid Given Or Received:	Not reported
Incident AID Received from FDID:	Not reported
Incident Aided Department FDID:	Not reported
Person Involved Business Name:	Not reported
Person Involved First Name:	Not reported
Person Involved Last Name:	Not reported
Person Involved Type:	Not reported
Person Involved Phone Number:	Not reported
Person Involved Primary Language:	Not reported
Hazmat Evacuated Measurement:	Not reported
Hazmat Story of Release:	Not reported
Remark:	Not reported
Incident District:	PORTLAND BUREAU OF F&R&EMS
Date Added:	01/01/1985
Unit:	Not reported
Agency Phone:	5032437946
Osfm Incident Report Number:	870056
Dept. Responding:	PORTLAND BUREAU OF F&R&EMS
Person Making Report:	WAYNE D. GREEN
Title:	LT. E-16
Agency:	PORTLAND BUREAU OF F&R&EMS
Phone:	5032437946

(Continued) **S106165016**

Date Of Incident:	08/24/1987
Call Time:	12:00:00 AM
In Route:	12:00:00 AM
Arrival:	12:04:00 PM
Depart Scene:	12:00:00 AM
Back In Quarters:	12:00:00 AM
In Service:	12:42:00 PM
Dist Of Incident:	PORTLAND BUREAU OF F&R&EMS
Were State Resources Used?:	False
Was Oers Notified?:	False
Oers Number:	Not reported
Team Number:	Not reported
Agency Report Number:	87-28294
Unit:	Not reported
Highway:	Not reported
Mile Post:	Not reported
Scene Type:	Public Structure
Area Type:	Commercial
Responsible Party(Ies):	TERRY SPAUGH
Company:	MERLE NORMAN
Respcontact:	Not reported
Address:	719 SW ALDER
Resp City:	PORTLAND
Resp State:	Not reported
Resp ZipCode:	97205
Phone:	Not reported
Resp Phone2:	Not reported
Weather:	0
Temperature:	0
Wind Speed:	0
Wind Direction:	Not reported
Were Haz Materials Released?:	True
Operation Performed:	Normal Operation
Cause:	Unknown
Vehicle And Cargo:	0
Fixed Property:	500
Total Loss:	$500.00
Hazmat Population Density:	Not reported
HazMat Actions Taken - Description:	Not reported
Hazmat Factors Contributing To Release:	Not reported
Hazmat DOT Hazard Classification:	Not reported
Hazmat CAS Number:	Not reported
Hazardous Materials Release:	Not reported
Fire Incident Type:	Not reported
Property Use:	Not reported
Latitude:	Not reported
Longitude:	Not reported
Hazmat Disposition:	Not reported

Chemical:

Chemical Info:	3222
Chemical Id:	35430
Incident Id:	870056
Chemical Name:	UNKNOWN CHEMICAL
UNNA:	Not reported
Amount At Risk:	2
Amount Released:	2
Amount Measured:	2

(Continued) **S106165016**

Biological: False
Radiological: False

Chemical Id: 35430
Chemical Name: UNKNOWN CHEMICAL
Hazardous Ingredient: UNKNOWN CHEMICAL
Hazardous Class 1: 9.0
Hazardous Class 2: Not reported
Hazardous Rank: 2
Case Number: Not reported
UNNA Number: Not reported
EPA Pest Reg: Not reported
EHA Chem: Not reported
PSM Chem: Not reported
CAA 112R Chem: Not reported

Method:
Method Used Id: 1105
Incident Id: 870056
Identity Method: 6

Released:
Release Behavior Id: 3334
Incident Id: 870056
Behavior: 4

Narrative:
Narrative Id: 1944
Incident Id: 870056
Incident Narrative: LEAK IN AIR CONDITIONING AT COSEMTICS STORE. SUBSTANCE UNKNOWN. EMPLOYEES OF STORE CHECKED ON SCENE FOR POSSIBLE EXPOSURE TO UNKNOWN HAZARDOUS MATERIAL. EVACUATION WAS MADE OF SHOP UNTIL AIR CONDITIONING SPECIALISTS COULD COME IN AND TAKE A LOOK. LEAK
Incident Date: 8/24/1987

B65 **PERKEL MORRIS E** **EDR Hist Cleaner** **1009480478**
404 SW 3RD AVE **N/A**
< 1/8 **PORTLAND, OR**
1 ft.

Site 11 of 65 in cluster B

Relative: EDR Hist Cleaner
Higher

Actual: Year: Name: Type:
35 ft. 1935 PERKEL MORRIS E CLOTHES PRESSERS AND CLEANERS

B66 **JOY THE TAILOR OFFICE** **EDR Hist Cleaner** **1009480541**
412 SW 4TH AVE **N/A**
< 1/8 **PORTLAND, OR**
1 ft.

Site 12 of 65 in cluster B

Relative: EDR Hist Cleaner
Higher

Actual:
38 ft.

Year:	Name:	Type:
1940	JOY THE TAILOR OFFICE	CLOTHES PRESSERS AND CLEANERS

J67 **ROSE TOWN BEVERAGES LLC** **FINDS** **1024374598**
550 SW WASHINGTON ST **N/A**
< 1/8 **PORTLAND, OR 97204**
1 ft.

Site 9 of 40 in cluster J

Relative: FINDS:
Higher

Actual:
43 ft.

Registry ID: 110070277578

Environmental Interest/Information System
OSHA ESTABLISHMENT

Click this hyperlink while viewing on your computer to access additional FINDS: detail in the EDR Site Report.

H68 **OR CDL** **S101950664**
125 SE OAK **OR HAZMAT** **N/A**
< 1/8 **PORTLAND, OR 97204**
1 ft.

Site 7 of 25 in cluster H

Relative: OR CDL2:
Higher

Actual:
34 ft.

Region:	2
Facility Id:	880299
Incident Number:	880299
Report Date:	Not reported
Dist Id Number:	0291
Resp Id Number:	0291
Unit:	Not reported
Cause:	11
Area Type:	1
Scene Type:	4
Agency Id:	88-15519
OERS Num:	Not reported
Incident Date:	04/27/1988
Remarks:	Not reported

HAZMAT:

Responsble Party:	UNKNOWN
RP Company:	Not reported
RP Address:	Not reported
RP City,St,Zip:	97000
Facility ID:	880299
OERS Number:	Not reported
Dept Rsp:	PORTLAND BUREAU OF F&R&EMS

(Continued) **S101950664**

Narrative:	Not reported
Property Loss:	Not reported
Amount Released:	Not reported
Service County:	Not reported
Service Name:	Not reported
Incident Type:	Not reported
Civilian Casualty Activity:	Not reported
Chemical Name:	Not reported
Hazmat Area Affected:	Not reported
Hazmat Area Evacuated:	Not reported
Hazmat Container Type:	Not reported
Hazmat Physical State Released:	Not reported
Hazmat Released Into:	Not reported
Hazmat Released Volume Units:	Not reported
Hazmat Released Weight Units:	Not reported
Hazmat Released From:	Not reported
Hazmat Area Affected Measurement:	Not reported
Hazmat No. of People Evacuated:	Not reported
Hazmat No of Buildings Evacuated:	Not reported
Incident Content Loss:	Not reported
Civilian Casualty Patient Disposition:	Not reported
Incident Mixed Use Property:	Not reported
Location Type:	Not reported
Incident Aid Given Or Received:	Not reported
Incident AID Received from FDID:	Not reported
Incident Aided Department FDID:	Not reported
Person Involved Business Name:	Not reported
Person Involved First Name:	Not reported
Person Involved Last Name:	Not reported
Person Involved Type:	Not reported
Person Involved Phone Number:	Not reported
Person Involved Primary Language:	Not reported
Hazmat Evacuated Measurement:	Not reported
Hazmat Story of Release:	Not reported
Remark:	Not reported
Incident District:	PORTLAND BUREAU OF F&R&EMS
Date Added:	01/01/1985
Unit:	Not reported
Agency Phone:	5032318490
Osfm Incident Report Number:	880299
Dept. Responding:	PORTLAND BUREAU OF F&R&EMS
Person Making Report:	PERRY SIGLER
Title:	LT.
Agency:	PORTLAND BUREAU OF F&R&EMS
Phone:	5032318490
Date Of Incident:	04/27/1988
Call Time:	12:00:00 AM
In Route:	12:00:00 AM
Arrival:	10:22:00 AM
Depart Scene:	12:00:00 AM
Back In Quarters:	12:00:00 AM
In Service:	11:09:00 AM
Dist Of Incident:	PORTLAND BUREAU OF F&R&EMS
Were State Resources Used?:	False
Was Oers Notified?:	False
Oers Number:	Not reported
Team Number:	Not reported

(Continued) **S101950664**

Agency Report Number:	88-15519
Unit:	Not reported
Highway:	Not reported
Mile Post:	Not reported
Scene Type:	Private Land
Area Type:	Commercial
Responsible Party(Ies):	UNKNOWN
Company:	Not reported
Respcontact:	Not reported
Address:	Not reported
Resp City:	Not reported
Resp State:	Not reported
Resp ZipCode:	97000
Phone:	Not reported
Resp Phone2:	Not reported
Weather:	0
Temperature:	0
Wind Speed:	0
Wind Direction:	Not reported
Were Haz Materials Released?:	True
Operation Performed:	Not reported
Cause:	Clandestine Drug Lab
Vehicle And Cargo:	0
Fixed Property:	0
Total Loss:	$0.00
Hazmat Population Density:	Not reported
HazMat Actions Taken - Description:	Not reported
Hazmat Factors Contributing To Release:	Not reported
Hazmat DOT Hazard Classification:	Not reported
Hazmat CAS Number:	Not reported
Hazardous Materials Release:	Not reported
Fire Incident Type:	Not reported
Property Use:	Not reported
Latitude:	Not reported
Longitude:	Not reported
Hazmat Disposition:	Not reported

Chemical:

Chemical Info:	1571
Chemical Id:	9900
Incident Id:	880299
Chemical Name:	DRUG LAB CHEMICALS
UNNA:	Not reported
Amount At Risk:	1
Amount Released:	1
Amount Measured:	2
Biological:	False
Radiological:	False

Chemical Id:	9900
Chemical Name:	DRUG LAB CHEMICALS
Hazardous Ingredient:	MISC. CHEMICALS
Hazardous Class 1:	6.3
Hazardous Class 2:	Not reported
Hazardous Rank:	2
Case Number:	Not reported
UNNA Number:	Not reported
EPA Pest Reg:	Not reported

(Continued) **S101950664**

EHA Chem: Not reported
PSM Chem: Not reported
CAA 112R Chem: Not reported

Method:
Method Used Id: 1239
Incident Id: 880299
Identity Method: 6

Released:
Release Behavior Id: 6979
Incident Id: 880299
Behavior: 10

Narrative:
Narrative Id: 2394
Incident Id: 880299
Incident Narrative: RESPONDED TO COMPLAINT OF STRANGE ODOR ORIGINATING FROM A CONTAINER FOUND @ ABOVE ADDRESS. FD FOUND A 1-2 GALLON COOKING FLASK WITH A SMALL AMOUNT OF SLUDGE IN THE BOTTOM. NOTIFIED HM-16 AND LEFT SCENE TO PPD TO ARRANGE FOR REMOVAL/DISPOSAL. RESPONDE
Incident Date: 4/27/1988

B69 **X L GARAGE** **EDR Hist Auto** **1009492429**
456 5TH **N/A**
< 1/8 **PORTLAND, OR**
1 ft.

Site 13 of 65 in cluster B

Relative: Higher EDR Hist Auto

Actual: 41 ft.

Year:	Name:	Type:
1930	X L GARAGE	AUTOMOBILE GARAGES

A70 **STASTNYBRUN ARCHITECTS INC** **RCRA NonGen / NLR** **1004771496**
813 SW ALDER ST STE 200 **FINDS** **ORQ000009514**
< 1/8 **PORTLAND, OR 97205** **ECHO**
1 ft. **OR MANIFEST**

Site 10 of 93 in cluster A

Relative: Higher RCRA NonGen / NLR:

Actual: 62 ft.

Date form received by agency: 12/31/2008
Facility name: STASTNYBRUN ARCHITECTS INC
Facility address: 813 SW ALDER ST STE 200
PORTLAND, OR 97205
EPA ID: ORQ000009514
Contact: DIANA SELLERS
Contact address: 813 SW ALDER ST STE 200
PORTLAND, OR 97205
Contact country: US
Contact telephone: 503-222-5533
Contact email: Not reported
EPA Region: 10
Classification: Non-Generator

STASTNYBRUN ARCHITECTS INC (Continued) **1004771496**

Description: Handler: Non-Generators do not presently generate hazardous waste

Owner/Operator Summary:

Owner/operator name:	DON STASTNY
Owner/operator address:	813 SW ALDER ST STE 200 PORTLAND, OR 97205
Owner/operator country:	US
Owner/operator telephone:	503-222-5533
Owner/operator email:	Not reported
Owner/operator fax:	Not reported
Owner/operator extension:	Not reported
Legal status:	Private
Owner/Operator Type:	Owner
Owner/Op start date:	07/17/1998
Owner/Op end date:	Not reported

Owner/operator name:	DON STASTNY
Owner/operator address:	813 SW ALDER ST STE 200 PORTLAND, OR 97205
Owner/operator country:	US
Owner/operator telephone:	503-222-5533
Owner/operator email:	Not reported
Owner/operator fax:	Not reported
Owner/operator extension:	Not reported
Legal status:	Private
Owner/Operator Type:	Operator
Owner/Op start date:	12/31/2008
Owner/Op end date:	Not reported

Handler Activities Summary:

U.S. importer of hazardous waste:	No
Mixed waste (haz. and radioactive):	No
Recycler of hazardous waste:	No
Transporter of hazardous waste:	No
Treater, storer or disposer of HW:	No
Underground injection activity:	No
On-site burner exemption:	No
Furnace exemption:	No
Used oil fuel burner:	No
Used oil processor:	No
User oil refiner:	No
Used oil fuel marketer to burner:	No
Used oil Specification marketer:	No
Used oil transfer facility:	No
Used oil transporter:	No

Historical Generators:

Date form received by agency:	12/31/2004
Site name:	STASTNYBRUN ARCHITECTS INC
Classification:	Not a generator, verified

Date form received by agency:	03/13/2003
Site name:	STASTNYBRUN ARCHITECTS INC
Classification:	Not a generator, verified

Date form received by agency: 01/08/2002

STASTNYBRUN ARCHITECTS INC (Continued) **1004771496**

Site name: STASTNYBRUN ARCHITECTS INC
Classification: Not a generator, verified

Date form received by agency: 05/09/2001
Site name: STASTNYBRUN ARCHITECTS INC
Classification: Not a generator, verified

Date form received by agency: 01/19/2000
Site name: STASTNYBRUN ARCHITECTS INC
Classification: Not a generator, verified

Date form received by agency: 05/04/1999
Site name: STASTNYBRUN ARCHITECTS INC
Classification: Not a generator, verified

Date form received by agency: 07/17/1998
Site name: STASTNYBRUN ARCHITECTS INC
Classification: Not a generator, verified

Hazardous Waste Summary:

. Waste code: NA
. Waste name: NA

. Waste code: NONE
. Waste name: None

Violation Status: No violations found

FINDS:

Registry ID: 110004815923

Environmental Interest/Information System

OR-DEQ (Oregon - Department Of Environmental Quality) is a regulatory agency whose job is to protect the quality of Oregon's Environment. DEQ uses a combination of technical assistance, inspections and permitting to help public and private facilities and citizens understand and comply with state and federal environmental regulations.

RCRAInfo is a national information system that supports the Resource Conservation and Recovery Act (RCRA) program through the tracking of events and activities related to facilities that generate, transport, and treat, store, or dispose of hazardous waste. RCRAInfo allows RCRA program staff to track the notification, permit, compliance, and corrective action activities required under RCRA.

Click this hyperlink while viewing on your computer to access additional FINDS: detail in the EDR Site Report.

ECHO:
Envid: 1004771496
Registry ID: 110004815923
DFR URL: http://echo.epa.gov/detailed-facility-report?fid=110004815923

STASTNYBRUN ARCHITECTS INC (Continued) **1004771496**

OR MANIFEST:

Manifest Year:	Manifest Year - 2007
EPA Id:	ORQ000009514
Inactive Status:	2007-12-31 00:00:00
Organization Name:	Not reported
Contact Name:	Diana Sellers
Contact Telephone Number:	(503) 222-5533
Mailing Address:	813 SW Alder St Ste 200
Mailing City/State/Zip:	Portland, OR 97205

D71 **WENTWORTH CHEVROLET** **OR LUST** **U004155737**
210 SE 6TH AVE **OR UST** **N/A**
< 1/8 **PORTLAND, OR 97214**
1 ft.

Site 16 of 73 in cluster D

Relative: Higher
Actual: 63 ft.

LUST:

Region:	North Western Region
Facility ID:	26-91-0192
Cleanup Received Date:	05/20/1991
Cleanup Start Date:	05/20/1991
Cleanup Complete Date:	**08/30/2000**
Decode for Region:	**North West Region**

UST:

Facility ID:	2061
Facility Telephone:	(503) 232-2000
Permittee Name:	GREG WENTWORTH, GENERAL MANAGER
Number of Permitted Tanks:	Not reported
Active Tanks:	Not reported
Decommissioned Tanks:	6
Number of Tanks:	6

G72 **HEATING OIL TANK** **OR LUST** **S104907907**
234 SE 7TH **OR HAZMAT** **N/A**
< 1/8 **PORTLAND, OR 97214**
1 ft.

Site 3 of 38 in cluster G

Relative: Higher
Actual: 68 ft.

LUST:

Region:	North Western Region
Facility ID:	26-01-5130
Cleanup Received Date:	01/23/2001
Cleanup Start Date:	01/23/2001
Cleanup Complete Date:	**03/22/2001**
Decode for Region:	**North West Region**

HAZMAT:

Responsble Party:	UNKNOWN
RP Company:	Not reported
RP Address:	Not reported
RP City,St,Zip:	Not reported
Facility ID:	990306
OERS Number:	Not reported

HEATING OIL TANK (Continued) **S104907907**

Dept Rsp:	PORTLAND BUREAU OF F&R&EMS
Narrative:	Not reported
Property Loss:	Not reported
Amount Released:	Not reported
Service County:	Not reported
Service Name:	Not reported
Incident Type:	Not reported
Civilian Casualty Activity:	Not reported
Chemical Name:	Not reported
Hazmat Area Affected:	Not reported
Hazmat Area Evacuated:	Not reported
Hazmat Container Type:	Not reported
Hazmat Physical State Released:	Not reported
Hazmat Released Into:	Not reported
Hazmat Released Volume Units:	Not reported
Hazmat Released Weight Units:	Not reported
Hazmat Released From:	Not reported
Hazmat Area Affected Measurement:	Not reported
Hazmat No. of People Evacuated:	Not reported
Hazmat No of Buildings Evacuated:	Not reported
Incident Content Loss:	Not reported
Civilian Casualty Patient Disposition:	Not reported
Incident Mixed Use Property:	Not reported
Location Type:	Not reported
Incident Aid Given Or Received:	Not reported
Incident AID Received from FDID:	Not reported
Incident Aided Department FDID:	Not reported
Person Involved Business Name:	Not reported
Person Involved First Name:	Not reported
Person Involved Last Name:	Not reported
Person Involved Type:	Not reported
Person Involved Phone Number:	Not reported
Person Involved Primary Language:	Not reported
Hazmat Evacuated Measurement:	Not reported
Hazmat Story of Release:	Not reported
Remark:	Not reported
Incident District:	PORTLAND BUREAU OF F&R&EMS
Date Added:	01/01/1985
Unit:	Not reported
Agency Phone:	5038233830
Osfm Incident Report Number:	990306
Dept. Responding:	PORTLAND BUREAU OF F&R&EMS
Person Making Report:	JM
Title:	LT
Agency:	PORTLAND BUREAU OF F&R&EMS
Phone:	5038233830
Date Of Incident:	04/30/1999
Call Time:	4:55:00 PM
In Route:	Not reported
Arrival:	4:59:00 PM
Depart Scene:	12:00:00 AM
Back In Quarters:	12:00:00 AM
In Service:	5:34:00 PM
Dist Of Incident:	PORTLAND BUREAU OF F&R&EMS
Were State Resources Used?:	False
Was Oers Notified?:	False
Oers Number:	Not reported

HEATING OIL TANK (Continued) **S104907907**

Team Number:	Not reported
Agency Report Number:	99-018035
Unit:	Not reported
Highway:	Not reported
Mile Post:	Not reported
Scene Type:	Public Structure
Area Type:	Industrial
Responsible Party(Ies):	UNKNOWN
Company:	Not reported
Respcontact:	Not reported
Address:	Not reported
Resp City:	Not reported
Resp State:	Not reported
Resp ZipCode:	Not reported
Phone:	Not reported
Resp Phone2:	Not reported
Weather:	0
Temperature:	0
Wind Speed:	0
Wind Direction:	Not reported
Were Haz Materials Released?:	True
Operation Performed:	Not reported
Cause:	Unknown
Vehicle And Cargo:	0
Fixed Property:	0
Total Loss:	$0.00
Hazmat Population Density:	Not reported
HazMat Actions Taken - Description:	Not reported
Hazmat Factors Contributing To Release:	Not reported
Hazmat DOT Hazard Classification:	Not reported
Hazmat CAS Number:	Not reported
Hazardous Materials Release:	Not reported
Fire Incident Type:	Not reported
Property Use:	Not reported
Latitude:	Not reported
Longitude:	Not reported
Hazmat Disposition:	Not reported

Chemical:

Chemical Info:	8732
Chemical Id:	35430
Incident Id:	990306
Chemical Name:	UNKNOWN CHEMICAL
UNNA:	Not reported
Amount At Risk:	0
Amount Released:	0
Amount Measured:	0
Biological:	False
Radiological:	False

Chemical Id:	35430
Chemical Name:	UNKNOWN CHEMICAL
Hazardous Ingredient:	UNKNOWN CHEMICAL
Hazardous Class 1:	9.0
Hazardous Class 2:	Not reported
Hazardous Rank:	2
Case Number:	Not reported
UNNA Number:	Not reported

HEATING OIL TANK (Continued) **S104907907**

EPA Pest Reg: Not reported
EHA Chem: Not reported
PSM Chem: Not reported
CAA 112R Chem: Not reported

Released:
Release Behavior Id: 2260
Incident Id: 990306
Behavior: 1

Narrative:
Narrative Id: 7619
Incident Id: 990306
Incident Narrative: E-1 WAS CALLED TO THE SCENE OF A DAY CARE CENTER LOCATED AT 234 SE 7TH. OCCUPANTS INCLUDED WERE CHILDREN UNDER AGE 6 AND 10 ADULTS. OCCUPANTS COMPLAINED OF IRRITATING FUMES ENTERING THE STRUCTURE THROUGH OPEN WINDOW. E-1 ARRIVED AND INVESTIGATED. ONE ROOM HAD SOME TYPE OF SUBSTANCE OR GAS THAT IRRITATE THE RESPIRATORY TRACT BUT HAD NO SMELL. ALL OCCUPANTS WERE EVACUATED OUTSIDE INTO FRESH AIR. T-1 RESPONDED AND PROVIDED FANS FOR VENTILATION OF THE ENTIRE STRUCTURE. HM-41 WAS NOTIFIED BUT WERE NOT REQUESTED TO RESPOND. AN INVESTIGATION WAS CONDUCTED IN THE VICINITY TO TRY AND IDENTIFY A POSSIBLE SOURCE. ONE POSSIBILITY WAS AN INDUSTRIAL OCCUPANCY AT 436 SE 6TH KNOWN AS OREGON PLATING CO. THIS OCCUPANT WAS CLOSED UP FOR THE DAY AT 1230. BUT NEIGHBORS STATED IT WAS OPEN AT THE TIME OF THE INCIDENT. ALL OCCUPANTS OF THE BUILDING (DAY CARE) WERE OKAY AFTER REMOVAL TO FRESH AIR. THERE WERE NO RESIDUAL FUMES AFTER VENTILATION. CONTACT PERSON WAS TRINA GHERE THE HEAD TEACHER. NOTE: THE PLATING CO WAS DIRECTLY UPWIND OF THE DAY CARE CENTER AND HAS AN NFPA 704 PLACARD OF 3-0-2-OXY.
Incident Date: 4/30/1999

C73 **ENGINE-1, PORTLAND FIRE BUREAU II** **OR RGA LUST** **S115364427**
55 SW ASH ST **N/A**
< 1/8 **PORTLAND, OR**
1 ft.

Site 5 of 20 in cluster C

Relative: Higher
Actual: 28 ft.

RGA LUST:

2012	ENGINE-1, PORTLAND FIRE BUREAU II	55 SW ASH ST
2011	ENGINE-1, PORTLAND FIRE BUREAU II	55 SW ASH ST
2010	ENGINE-1, PORTLAND FIRE BUREAU II	55 SW ASH ST
2009	ENGINE-1, PORTLAND FIRE BUREAU II	55 SW ASH ST
2008	ENGINE-1, PORTLAND FIRE BUREAU II	55 SW ASH ST
2007	ENGINE-1, PORTLAND FIRE BUREAU II	55 SW ASH ST
2006	ENGINE-1, PORTLAND FIRE BUREAU II	55 SW ASH ST
2005	ENGINE-1, PORTLAND FIRE BUREAU II	55 SW ASH ST
2004	ENGINE-1, PORTLAND FIRE BUREAU II	55 SW ASH ST

D74 **C AND S GARAGE** **EDR Hist Auto** **1009487372**
150 UNION AVE **N/A**
< 1/8 **PORTLAND, OR**
1 ft.

Site 17 of 73 in cluster D

Relative: EDR Hist Auto
Higher

Actual:
52 ft.

Year:	Name:	Type:
1930	C AND S GARAGE	AUTOMOBILE GARAGES

M75 **USDA FS PACIFIC NW REGION OFFICE** **RCRA NonGen / NLR** **1001489722**
333 SW 1ST AVE **FINDS** **OR5122300093**
< 1/8 **PORTLAND, OR 97208** **ECHO**
1 ft.

Site 1 of 13 in cluster M

Relative: RCRA NonGen / NLR:
Higher

Actual:
30 ft.

Date form received by agency:	07/02/1999
Facility name:	USDA FS PACIFIC NW REGION OFFICE
Facility address:	333 SW 1ST AVE PORTLAND, OR 97208
EPA ID:	OR5122300093
Mailing address:	PO BOX 3623 PORTLAND, OR 97208
Contact:	DAVID LANG
Contact address:	PO BOX 3623 PORTLAND, OR 97208
Contact country:	US
Contact telephone:	503-808-2927
Contact email:	Not reported
EPA Region:	10
Classification:	Non-Generator
Description:	Handler: Non-Generators do not presently generate hazardous waste

Owner/Operator Summary:

Owner/operator name:	USDA FOREST SERVICE - PACIFIC NW REGION
Owner/operator address:	PO BOX 3623 PORTLAND, OR 97208
Owner/operator country:	US
Owner/operator telephone:	503-326-3581
Owner/operator email:	Not reported
Owner/operator fax:	Not reported
Owner/operator extension:	Not reported
Legal status:	Federal
Owner/Operator Type:	Operator
Owner/Op start date:	07/02/1999
Owner/Op end date:	Not reported

Owner/operator name:	USDA FOREST SERVICE - PACIFIC NW REGION
Owner/operator address:	PO BOX 3623 PORTLAND, OR 97208
Owner/operator country:	US
Owner/operator telephone:	503-326-3581
Owner/operator email:	Not reported
Owner/operator fax:	Not reported
Owner/operator extension:	Not reported
Legal status:	Federal
Owner/Operator Type:	Owner

USDA FS PACIFIC NW REGION OFFICE (Continued) **1001489722**

Owner/Op start date: 07/02/1999
Owner/Op end date: Not reported

Handler Activities Summary:
U.S. importer of hazardous waste: No
Mixed waste (haz. and radioactive): No
Recycler of hazardous waste: No
Transporter of hazardous waste: No
Treater, storer or disposer of HW: No
Underground injection activity: No
On-site burner exemption: No
Furnace exemption: No
Used oil fuel burner: No
Used oil processor: No
User oil refiner: No
Used oil fuel marketer to burner: No
Used oil Specification marketer: No
Used oil transfer facility: No
Used oil transporter: No

Historical Generators:
Date form received by agency: 01/08/1998
Site name: USDA FS PACIFIC NW REGION OFFICE
Classification: Not a generator, verified

Date form received by agency: 01/28/1997
Site name: USDA FS PACIFIC NW REGION OFFICE
Classification: Not a generator, verified

Date form received by agency: 01/11/1996
Site name: USDA FS PACIFIC NW REGION OFFICE
Classification: Not a generator, verified

Date form received by agency: 04/13/1995
Site name: USDA FS PACIFIC NW REGION OFFICE
Classification: Not a generator, verified

Date form received by agency: 01/05/1994
Site name: USDA FS PACIFIC NW REGION OFFICE
Classification: Not a generator, verified

Date form received by agency: 05/10/1993
Site name: USDA FS PACIFIC NW REGION OFFICE
Classification: Not a generator, verified

Hazardous Waste Summary:

. Waste code: NONE
. Waste name: None

Violation Status: No violations found

FINDS:

Registry ID: 110004776494

USDA FS PACIFIC NW REGION OFFICE (Continued) **1001489722**

Environmental Interest/Information System

OR-DEQ (Oregon - Department Of Environmental Quality) is a regulatory agency whose job is to protect the quality of Oregon's Environment. DEQ uses a combination of technical assistance, inspections and permitting to help public and private facilities and citizens understand and comply with state and federal environmental regulations.

RCRAInfo is a national information system that supports the Resource Conservation and Recovery Act (RCRA) program through the tracking of events and activities related to facilities that generate, transport, and treat, store, or dispose of hazardous waste. RCRAInfo allows RCRA program staff to track the notification, permit, compliance, and corrective action activities required under RCRA.

Click this hyperlink while viewing on your computer to access additional FINDS: detail in the EDR Site Report.

ECHO:

Envid:	1001489722
Registry ID:	110004776494
DFR URL:	http://echo.epa.gov/detailed-facility-report?fid=110004776494

M76 **JOYFUL NOISE CHILDCARE CENTER** **RCRA NonGen / NLR** **1004771785**
333 SOUTHWEST 1ST AVENUE SUITE A **FINDS** **ORQ000014316**
< 1/8 **PORTLAND, OR 97204** **ECHO**
1 ft.

Site 2 of 13 in cluster M

Relative: Higher
Actual: 30 ft.

RCRA NonGen / NLR:

Date form received by agency:	01/18/2001
Facility name:	JOYFUL NOISE CHILDCARE CENTER
Facility address:	333 SW 1ST AVE STE A PORTLAND, OR 97204
EPA ID:	ORQ000014316
Mailing address:	333 SW 1ST AVENUE, SUITE A PORTLAND, OR 97208
Contact:	PAMELA MAYFIELD
Contact address:	333 SW 1ST AVENUE, SUITE A PORTLAND, OR 97208
Contact country:	US
Contact telephone:	503-326-6827
Contact email:	Not reported
EPA Region:	10
Classification:	Non-Generator
Description:	Handler: Non-Generators do not presently generate hazardous waste

Owner/Operator Summary:

Owner/operator name:	JOYFUL NOISE CHILDCARE CENTER INC
Owner/operator address:	333 SW 1ST AVENUE PORTLAND, OR 97208
Owner/operator country:	US
Owner/operator telephone:	503-326-6827
Owner/operator email:	Not reported
Owner/operator fax:	Not reported
Owner/operator extension:	Not reported

JOYFUL NOISE CHILDCARE CENTER (Continued) **1004771785**

Legal status: Private
Owner/Operator Type: Owner
Owner/Op start date: 01/18/2001
Owner/Op end date: Not reported

Handler Activities Summary:
U.S. importer of hazardous waste: No
Mixed waste (haz. and radioactive): No
Recycler of hazardous waste: No
Transporter of hazardous waste: No
Treater, storer or disposer of HW: No
Underground injection activity: No
On-site burner exemption: No
Furnace exemption: No
Used oil fuel burner: No
Used oil processor: No
User oil refiner: No
Used oil fuel marketer to burner: No
Used oil Specification marketer: No
Used oil transfer facility: No
Used oil transporter: No

Historical Generators:
Date form received by agency: 03/08/2000
Site name: JOYFUL NOISE CHILDCARE CENTER
Classification: Not a generator, verified

Hazardous Waste Summary:

. Waste code: NONE
. Waste name: None

Violation Status: No violations found

FINDS:

Registry ID: 110006854653

Environmental Interest/Information System
OR-DEQ (Oregon - Department Of Environmental Quality) is a regulatory agency whose job is to protect the quality of Oregon's Environment. DEQ uses a combination of technical assistance, inspections and permitting to help public and private facilities and citizens understand and comply with state and federal environmental regulations.

RCRAInfo is a national information system that supports the Resource Conservation and Recovery Act (RCRA) program through the tracking of events and activities related to facilities that generate, transport, and treat, store, or dispose of hazardous waste. RCRAInfo allows RCRA program staff to track the notification, permit, compliance, and corrective action activities required under RCRA.

Click this hyperlink while viewing on your computer to access additional FINDS: detail in the EDR Site Report.

JOYFUL NOISE CHILDCARE CENTER (Continued) **1004771785**

ECHO:

Envid:	1004771785
Registry ID:	110006854653
DFR URL:	http://echo.epa.gov/detailed-facility-report?fid=110006854653

M77 **OR HAZMAT** **S102044854**
333 SW 1ST **N/A**
< 1/8 **PORTLAND, OR 97201**
1 ft.

Site 3 of 13 in cluster M

Relative:
Higher

Actual:
30 ft.

HAZMAT:

Responsble Party:	BENNER ROBERT
RP Company:	MELUIN MARK COMPANIE
RP Address:	111 SW COLUMBIA
RP City,St,Zip:	PORTLAND, OR 97201
Facility ID:	930224
OERS Number:	Not reported
Dept Rsp:	HAZMAT TEAM PORTLAND - 06
Narrative:	Not reported
Property Loss:	Not reported
Amount Released:	Not reported
Service County:	Not reported
Service Name:	Not reported
Incident Type:	Not reported
Civilian Casualty Activity:	Not reported
Chemical Name:	Not reported
Hazmat Area Affected:	Not reported
Hazmat Area Evacuated:	Not reported
Hazmat Container Type:	Not reported
Hazmat Physical State Released:	Not reported
Hazmat Released Into:	Not reported
Hazmat Released Volume Units:	Not reported
Hazmat Released Weight Units:	Not reported
Hazmat Released From:	Not reported
Hazmat Area Affected Measurement:	Not reported
Hazmat No. of People Evacuated:	Not reported
Hazmat No of Buildings Evacuated:	Not reported
Incident Content Loss:	Not reported
Civilian Casualty Patient Disposition:	Not reported
Incident Mixed Use Property:	Not reported
Location Type:	Not reported
Incident Aid Given Or Received:	Not reported
Incident AID Received from FDID:	Not reported
Incident Aided Department FDID:	Not reported
Person Involved Business Name:	Not reported
Person Involved First Name:	Not reported
Person Involved Last Name:	Not reported
Person Involved Type:	Not reported
Person Involved Phone Number:	Not reported
Person Involved Primary Language:	Not reported
Hazmat Evacuated Measurement:	Not reported
Hazmat Story of Release:	Not reported
Remark:	Not reported
Incident District:	HAZMAT TEAM PORTLAND - 06
Date Added:	01/01/1985
Unit:	Not reported

(Continued) **S102044854**

Agency Phone:	0008233850
Osfm Incident Report Number:	930224
Dept. Responding:	HAZMAT TEAM PORTLAND - 06
Person Making Report:	Not reported
Title:	LT
Agency:	HAZMAT TEAM PORTLAND - 06
Phone:	0008233850
Date Of Incident:	05/12/1993
Call Time:	10:25:00 AM
In Route:	12:00:00 AM
Arrival:	10:31:00 AM
Depart Scene:	12:00:00 AM
Back In Quarters:	12:00:00 AM
In Service:	10:49:00 AM
Dist Of Incident:	HAZMAT TEAM PORTLAND - 06
Were State Resources Used?:	False
Was Oers Notified?:	False
Oers Number:	Not reported
Team Number:	HM06
Agency Report Number:	93-16530
Unit:	Not reported
Highway:	Not reported
Mile Post:	Not reported
Scene Type:	Public Structure
Area Type:	Not reported
Responsible Party(Ies):	BENNER ROBERT
Company:	MELUIN MARK COMPANIE
Respcontact:	Not reported
Address:	111 SW COLUMBIA
Resp City:	PORTLAND
Resp State:	OR
Resp ZipCode:	97201
Phone:	0002247223
Resp Phone2:	0002234777
Weather:	0
Temperature:	0
Wind Speed:	0
Wind Direction:	Not reported
Were Haz Materials Released?:	True
Operation Performed:	Not reported
Cause:	Unknown
Vehicle And Cargo:	0
Fixed Property:	0
Total Loss:	$0.00
Hazmat Population Density:	Not reported
HazMat Actions Taken - Description:	Not reported
Hazmat Factors Contributing To Release:	Not reported
Hazmat DOT Hazard Classification:	Not reported
Hazmat CAS Number:	Not reported
Hazardous Materials Release:	Not reported
Fire Incident Type:	Not reported
Property Use:	Not reported
Latitude:	Not reported
Longitude:	Not reported
Hazmat Disposition:	Not reported

Chemical:
Chemical Info: 508

(Continued) **S102044854**

Chemical Id: 2457
Incident Id: 930224
Chemical Name: AMMONIA
UNNA: Not reported
Amount At Risk: 1
Amount Released: 1
Amount Measured: 2
Biological: False
Radiological: False

Chemical Id: 2457
Chemical Name: AMMONIA
Hazardous Ingredient: AMMONIA
Hazardous Class 1: 2.2
Hazardous Class 2: 8.0
Hazardous Rank: 2
Case Number: 7664417
UNNA Number: 1005
EPA Pest Reg: Not reported
EHA Chem: Y
PSM Chem: Y
CAA 112R Chem: Y

Method:
Method Used Id: 1771
Incident Id: 930224
Identity Method: 6

Released:
Release Behavior Id: 1427
Incident Id: 930224
Behavior: 1

Narrative:
Narrative Id: 4241
Incident Id: 930224
Incident Narrative: ACCORDING TO BLDG SECURITY SOMEONE BROKE A SMALL 1 OZ VIAL OF AMMONIA SULPHIDE IN AN ELVATOR CAR ID WAS MADE FROM A LABLE ON THE VIAL SECURITY SHUT DOWN THE ELVATOR CAR AND SECURED THE CAR UNTIL ARRIVAL OF HM 23 SECURITY ALSO SAID THAT THE PRODUCT SMELLED LIKE A STRONG AMMONIA. HM23 INVESTIGATED THE CAR AND FOUND NO RESIDUAL SMELL OR LIQUID PRODUCT ON THE FLOOR OF THE CAR. THERE WERE SMALL PIECES OF GLASS ON THE FLOOR, BUT APPARENTLY ALL PRODUCT HAD EVAPORATED AND WAS REMOVED BY THE BUILDINGS HVAC SYSTEM. HM23 TURNED THE SCENE OVER TO THE BUILDING OWNERS REPRESENTATIVE AND SECURITY. NO INJURIES NOTED OR FIRST AID REQUIRED.
Incident Date: 5/12/1993

I78 **ORIENTAL AND DOMESTIC RUG CLEANERS** **EDR Hist Cleaner** **1009482504**
715 SE OAK **N/A**
< 1/8 **PORTLAND, OR**
1 ft.

Site 4 of 47 in cluster I

Relative: EDR Hist Cleaner
Higher

Actual:
63 ft.

Year:	Name:	Type:
1935	ORIENTAL AND DOMESTIC RUG CLEAN	CARPET CLEANERS AND LAYERS
1940	ORIENTAL AND DOMESTIC RUG CLEAN	CARPET CLEANERS AND LAYERS

B79 **IMPERIAL GARAGES INC** **EDR Hist Auto** **1009489339**
210 SW 4TH AVE **N/A**
< 1/8 **PORTLAND, OR**
1 ft.

Site 14 of 65 in cluster B

Relative: EDR Hist Auto
Higher

Actual:
36 ft.

Year:	Name:	Type:
1935	IMPERIAL GARAGES INC	AUTOMOBILE GARAGES
1940	IMPERIAL GARAGES INC	AUTOMOBILE GARAGES
1950	IMPERIAL GARAGES INC	AUTOMOBILE GARAGES
1955	IMPERIAL GARAGES INC	AUTOMOBILE REPAIRING
1960	IMPERIAL GARAGES INC	AUTOMOBILE REPAIRING
1965	IMPERIAL GARAGES INC	AUTOMOBILE REPAIRING
1970	IMPERIAL GARAGE INC	AUTOMOBILE GARAGES
1975	IMPERIAL GARAGES INC	AUTOMOBILE REPAIRING
1981	IMPERIAL GARAGES INC	AUTOMOBILE REPAIRING

L80 **UNITED STATES HOFFMAN MACHINERY CORP** **EDR Hist Cleaner** **1009479092**
247 PINE **N/A**
< 1/8 **PORTLAND, OR**
1 ft.

Site 4 of 21 in cluster L

Relative: EDR Hist Cleaner
Higher

Actual:
35 ft.

Year:	Name:	Type:
1930	UNITED STATES HOFFMAN MACHINERY	LAUNDRY SUPPLIES AND EQUIPMENT DEALERS

H81 **OR SPILLS** **S117691401**
SE OAK & SE 2ND **N/A**
< 1/8 **PORTLAND, OR 97214**
1 ft.

Site 8 of 25 in cluster H

Relative: OR SPILLS:
Higher

Actual:
38 ft.

Facility ID:	2015-0241
Incident Status:	Closed
Material:	None
Quantity:	None
Unit of Measure:	None
Release Date:	02/03/2015
Description:	Derailment with no spill. Asked for confirmation from Mac at UPRR dispatch. Said he'd confirm via OERS.

(Continued) **S117691401**

Lat/Long: 45.520112 / -122.66479
Source: Railway
Media: None
Responsible Company: Union Pacific Railroad (UPRR)
Responsible Address: 301 NE 2nd Ave
Responsible City,St,Zip: Portland, OR 97232

A82 **NEW YORK HAT CO** **EDR Hist Cleaner** **1009483032**
805 SW STARK **N/A**
< 1/8 **PORTLAND, OR**
1 ft.

Site 11 of 93 in cluster A

Relative: Higher EDR Hist Cleaner

Actual: 47 ft.

Year:	Name:	Type:
1935	NEW YORK HAT CO	HAT CLEANERS AND BLOCKERS
1940	NEW YORK HAT CO	HAT CLEANERS AND BLOCKERS
1950	NEW YORK HAT CO	HAT CLEANERS AND BLOCKERS

A83 **HOLMBOE S ART HAT SHOP** **EDR Hist Cleaner** **1009482471**
712 SW WASHINGTON **N/A**
< 1/8 **PORTLAND, OR**
1 ft.

Site 12 of 93 in cluster A

Relative: Higher EDR Hist Cleaner

Actual: 50 ft.

Year:	Name:	Type:
1940	HOLMBOE S ART HAT SHOP	HAT CLEANERS AND BLOCKERS

B84 **OR SPILLS** **S119015843**
309 SW 3RD **N/A**
< 1/8 **PORTLAND, OR 97204**
1 ft.

Site 15 of 65 in cluster B

Relative: Higher OR SPILLS:

Actual: 36 ft.

Facility ID: 2016-3010
Incident Status: Closed
Material: Chemical Product
Quantity: 1
Unit of Measure: Ounce
Release Date: 12/10/2016
Description: 3010 Sargeant Thurman said an envelope of fentanol was addressed to an address and then sent back to the church of scientology as the return address on the envelope. Drugs and Vice Division took over the crime. Thurman 503-572-2449. No injuries. No release.
Lat/Long: 45.520843 / -122.67445
Source: Other
Media: None
Responsible Company: Not reported
Responsible Address: Not reported
Responsible City,St,Zip: Not reported

D85 **SEELEY ED GARAGE** **EDR Hist Auto** **1009491983**
419 SE PINE **N/A**
< 1/8 **PORTLAND, OR**
1 ft.

Site 18 of 73 in cluster D

Relative: EDR Hist Auto
Higher

Actual:
49 ft.

Year:	Name:	Type:
1950	SEELEY ED GARAGE	AUTOMOBILE REPAIRING
1955	SEELEY ED GARAGE	AUTOMOBILE REPAIRING
1960	SEELEY ED GARAGE	AUTOMOBILE REPAIRING

A86 **CENTURYLINK** **OR HSIS** **S123272669**
735 SW STARK ST **N/A**
< 1/8 **PORTLAND, OR 97205**
1 ft.

Site 13 of 93 in cluster A

Relative: HSIS:
Higher

Actual:
44 ft.

Facility ID:	020928
Department Or Division Of Company:	Not reported
Extremely Hazardous Substance:	Not reported
Facility Has Written Emergency Plan:	Not reported
Contains 112R:	Not reported
NAICS Code 1:	Not reported
NAICS Desc 1:	Not reported
NAICS Code 2:	Not reported
NAICS Desc 2:	Not reported
Manager Name:	Not reported
Business Phone:	Not reported
Mailing Address:	Not reported
Mailing City:	Not reported
Mailing State:	Not reported
Mailing Zip:	Not reported
No. of Employees:	Not reported
Day Phone:	Not reported
Placard:	Not reported
Fire Dept Code:	Not reported
FD:	PORTLAND FIRE & RESCUE
Sprinkler System:	Not reported
Emergency Contact:	Not reported
Emergency Procedure:	Not reported
Business Type:	Not reported
Facility Type:	Private
Division/Department:	CENTURYLINK QC (R00326)
Facility Status:	ACTIVE
Status TRI:	Active
Status RMP:	Active
Status PSM:	Active
Status CR2K:	Inactive
Status 302:	Inactive
Owner Name:	Joe Robertson
Latest Report ID:	29531
Case Number:	N/A
Chemical Name:	LEAD ACID BATTERIES
EHS Name:	Not reported
Is Pure:	No
Is Mix:	Yes
Is EHS:	Not reported

CENTURYLINK (Continued) **S123272669**

Mixture Component:	SULFURIC ACID
Maximum DailyAmount Code:	30
Maximum DailyAmount Unit:	lbs
Chemical Added Date:	07/18/2017
Is ChemPSM:	No
Is Chem112r:	No
Is Chem302:	Yes
Is Pesticide:	No
Is Fertilizer:	No
Physical State:	Solid
UNNA Number:	2794
NFPA Health:	3
NFPA Flammability:	0
NFPA Reactivity:	2
NFPA Special Notice:	N/A
Hazards:	Health Respiratory, Health SeriousEye, Health SkinCorrosion
No# of Days Onsite:	365
Latitude:	45.5217
Longitude:	-122.679

Facility:

Chemical Name:	LEAD ACID BATTERIES
Physical Description:	SOLID
Case Number:	Not reported
Facility Id:	020928
Physical State Of The Substance:	1
Avag Amt Possessed During Year CD:	41
Max Amt Possessed During Year CD:	41
Applicable Unit Of Measure Code:	1
Description Of The Unit Of Measure:	POUNDS
Type Code:	R
Description:	OTHER
Type Code:	Not reported
Temperature Description:	Not reported
Pressure of Code:	1
Pressure Description:	NORMAL PRESSURE
Pressure of Code:	Not reported
Pressure Description:	Not reported
Temperature Description:	NORMAL TEMPERATURE
Temperature of The Hazardous Substance Code:	4
Temperature Description:	Not reported
Temperature of The Hazardous Substance Code:	Not reported
Days Hazardous Substance On Site During Year:	365
Is The Substance Protected A Trade Secret:	False
Description Of The Max Qnty Code:	250,000-499,999
Description Of The Avg Qnty Code:	250,000-499,999
Most Hazardous Ingridient:	SULFURIC ACID
United Nations/north America 4 Digit Class Number:	2794
Hazard Rank:	4
EHS Ingredient:	SULFURIC ACID
Substance Pure:	False
Substance Mix:	True
First Hazardous Class Code For Chemical:	Acute Health Hazard
Second Hazardous Class Code For Chemical:	Corrosive Material
Third Hazardous Class Code For Chemical:	Chronic Health Hazard
Hazard Class 1 Of The Chemical:	6.3
Hazard Class 2 Of The Chemical:	8.0
Hazard Class 3 Of The Chemical:	6.4

CENTURYLINK (Continued) **S123272669**

Chemical:

Chemical Name:	LEAD ACID BATTERIES
United Nations/north America 4 Digit Class Number:	2794
Chemical Abstract Service Identifier Number:	Not reported
Chemical Is Extremely Hazardous Substance (EHS):	N
First Hazardous Class Code For Chemical:	Acute Health Hazard
Second Hazardous Class Code For Chemical:	Corrosive Material
Third Hazardous Class Code For Chemical:	Chronic Health Hazard
Hazard Class 1 Of The Chemical:	6.3
Hazard Class 2 Of The Chemical:	8.0
Hazard Class 3 Of The Chemical:	6.4
Chemical Is A Toxic 313 Chemical:	N
EPA Pesticide Registration Number:	Not reported
Contains 112R:	N
Contains EHS:	Y
Fertilizer:	N
Pesticide:	N
Contains 313:	Y

G87 **VOLUNTEERS OF AMERICA** **OR RGA LUST** **S115425614**
234 SE 7TH **N/A**
< 1/8 **PORTLAND, OR**
1 ft.

Site 4 of 38 in cluster G

Relative:
Higher
Actual:
68 ft.

RGA LUST:

2011	VOLUNTEERS OF AMERICA	234 SE 7TH
2010	VOLUNTEERS OF AMERICA	234 SE 7TH
2009	VOLUNTEERS OF AMERICA	234 SE 7TH
2008	VOLUNTEERS OF AMERICA	234 SE 7TH
2007	VOLUNTEERS OF AMERICA	234 SE 7TH
2006	VOLUNTEERS OF AMERICA	234 SE 7TH
2005	VOLUNTEERS OF AMERICA	234 SE 7TH
2004	VOLUNTEERS OF AMERICA	234 SE 7TH
2003	VOLUNTEERS OF AMERICA	234 SE 7TH
2002	VOLUNTEERS OF AMERICA	234 SE 7TH

D88 **SUPER AUTOMOTIVE SERVICE CO** **EDR Hist Auto** **1009489497**
215 GRAND **N/A**
< 1/8 **PORTLAND, OR**
1 ft.

Site 19 of 73 in cluster D

Relative: EDR Hist Auto
Higher

Actual:
53 ft.

Year:	Name:	Type:
1930	SUPER AUTOMOTIVE SERVICE CO	AUTOMOBILE REPAIRING

D89 **MILLER PAINT COMPANY PINE ST DEPOT** **RCRA-CESQG** **1008196106**
407 SE PINE ST **OR MANIFEST** **ORQ000023036**
< 1/8 **PORTLAND, OR 97214**
1 ft.

Site 20 of 73 in cluster D

Relative: RCRA-CESQG:
Higher

Actual:
49 ft.

Date form received by agency:	03/20/2009
Facility name:	MILLER PAINT COMPANY PINE ST DEPOT
Facility address:	407 SE PINE ST PORTLAND, OR 97214
EPA ID:	ORQ000023036
Mailing address:	12812 NE WHITAKER WAY PORTLAND, OR 97230-1110
Contact:	STEVE SERRA
Contact address:	12812 NE WHITAKER WAY PORTLAND, OR 97230-1110
Contact country:	US
Contact telephone:	503-255-0190
Contact email:	Not reported
EPA Region:	10
Classification:	Conditionally Exempt Small Quantity Generator
Description:	Handler: generates 100 kg or less of hazardous waste per calendar month, and accumulates 1000 kg or less of hazardous waste at any time; or generates 1 kg or less of acutely hazardous waste per calendar month, and accumulates at any time: 1 kg or less of acutely hazardous waste; or 100 kg or less of any residue or contaminated soil, waste or other debris resulting from the cleanup of a spill, into or on any land or water, of acutely hazardous waste; or generates 100 kg or less of any residue or contaminated soil, waste or other debris resulting from the cleanup of a spill, into or on any land or water, of acutely hazardous waste during any calendar month, and accumulates at any time: 1 kg or less of acutely hazardous waste; or 100 kg or less of any residue or contaminated soil, waste or other debris resulting from the cleanup of a spill, into or on any land or water, of acutely hazardous waste

Owner/Operator Summary:

Owner/operator name:	MILLER PAINT COMPANY INC
Owner/operator address:	12812 NE WHITAKER WAY PORTLAND, OR 97230
Owner/operator country:	US
Owner/operator telephone:	503-255-0190
Owner/operator email:	Not reported
Owner/operator fax:	Not reported
Owner/operator extension:	Not reported
Legal status:	Private
Owner/Operator Type:	Operator

MILLER PAINT COMPANY PINE ST DEPOT (Continued) **1008196106**

Owner/Op start date: 03/20/2009
Owner/Op end date: Not reported

Owner/operator name: MILLER PAINT COMPANY INC
Owner/operator address: 12812 NE WHITAKER WAY
PORTLAND, OR 97230
Owner/operator country: US
Owner/operator telephone: 503-255-0190
Owner/operator email: Not reported
Owner/operator fax: Not reported
Owner/operator extension: Not reported
Legal status: Private
Owner/Operator Type: Owner
Owner/Op start date: 09/12/2003
Owner/Op end date: Not reported

Handler Activities Summary:
U.S. importer of hazardous waste: No
Mixed waste (haz. and radioactive): No
Recycler of hazardous waste: No
Transporter of hazardous waste: No
Treater, storer or disposer of HW: No
Underground injection activity: No
On-site burner exemption: No
Furnace exemption: No
Used oil fuel burner: No
Used oil processor: No
User oil refiner: No
Used oil fuel marketer to burner: No
Used oil Specification marketer: No
Used oil transfer facility: No
Used oil transporter: No

Historical Generators:
Date form received by agency: 12/31/2007
Site name: MILLER PAINT COMPANY PINE ST DEPOT
Classification: Conditionally Exempt Small Quantity Generator

Date form received by agency: 12/31/2005
Site name: MILLER PAINT COMPANY PINE ST DEPOT
Classification: Conditionally Exempt Small Quantity Generator

Date form received by agency: 12/31/2005
Site name: MILLER PAINT COMPANY PINE ST DEPOT
Classification: Conditionally Exempt Small Quantity Generator

Date form received by agency: 12/31/2004
Site name: MILLER PAINT COMPANY PINE ST DEPOT
Classification: Conditionally Exempt Small Quantity Generator

Date form received by agency: 09/12/2003
Site name: MILLER PAINT COMPANY PINE ST DEPOT
Classification: Conditionally Exempt Small Quantity Generator

Hazardous Waste Summary:

MILLER PAINT COMPANY PINE ST DEPOT (Continued) **1008196106**

. Waste code: NA
. Waste name: NA

Violation Status: No violations found

OR MANIFEST:
Manifest Year: Manifest Year - 2006
EPA Id: ORQ000023036
Inactive Status: Not reported
Organization Name: Not reported
Contact Name: Steve Kennedy
Contact Telephone Number: (503) 255-0190
Mailing Address: 12812 NE Whitaker Way
Mailing City/State/Zip: Portland, OR 97230-1110

J90 **HOLLADAY CLEANERS** **EDR Hist Cleaner** **1009481813**
590 E BROADWAY **N/A**
< 1/8 **PORTLAND, OR**
1 ft.

Site 10 of 40 in cluster J

Relative: EDR Hist Cleaner
Higher

Actual:
54 ft.

Year:	Name:	Type:
1930	HOLLADAY CLEANERS	CLEANERS GARMENTS CURTAINS AND DRAPERIES

D91 **INDUSTRIAL HOME** **OR UIC** **S117684657**
200 SE MARTIN LUTHER KING JR. BLVD. **N/A**
< 1/8 **PORTLAND, OR**
1 ft.

Site 21 of 73 in cluster D

Relative: OR UIC:
Higher

Actual:
50 ft.

UIC Well #: 1
Type: 5D2
Type Description: Storm Water Drainage
Status: Active
UIC Number: 15028
Facility Status: Registered & RA
Lat/Long: 45.521294 / -122.6614

UIC Well #: 2
Type: 5D2
Type Description: Storm Water Drainage
Status: Active
UIC Number: 15028
Facility Status: Registered & RA
Lat/Long: 45.521294 / -122.6614

UIC Well #: 3
Type: 5D2
Type Description: Storm Water Drainage
Status: Active
UIC Number: 15028

INDUSTRIAL HOME (Continued) **S117684657**

Facility Status: Registered & RA
Lat/Long: 45.521294 / -122.6614

J92 **JOHN HANCOCK MUTUAL LIFE INS CO** **FINDS** **1016096867**
400 SOUTHWEST 6TH AVENUE SUITE 100 **ECHO** **N/A**
< 1/8 **PORTLAND, OR 97204**
1 ft.

Site 11 of 40 in cluster J

Relative: Higher
Actual: 42 ft.

FINDS:

Registry ID: 110014276933

Environmental Interest/Information System
OR-DEQ (Oregon - Department Of Environmental Quality) is a regulatory agency whose job is to protect the quality of Oregon's Environment. DEQ uses a combination of technical assistance, inspections and permitting to help public and private facilities and citizens understand and comply with state and federal environmental regulations.

RCRAInfo is a national information system that supports the Resource Conservation and Recovery Act (RCRA) program through the tracking of events and activities related to facilities that generate, transport, and treat, store, or dispose of hazardous waste. RCRAInfo allows RCRA program staff to track the notification, permit, compliance, and corrective action activities required under RCRA.

Click this hyperlink while viewing on your computer to access additional FINDS: detail in the EDR Site Report.

ECHO:
Envid: 1016096867
Registry ID: 110014276933
DFR URL: http://echo.epa.gov/detailed-facility-report?fid=110014276933

G93 **GOWLAN SERVICE STATION** **EDR Hist Auto** **1009496120**
905 SANDY BLVD **N/A**
< 1/8 **PORTLAND, OR**
1 ft.

Site 5 of 38 in cluster G

Relative: Higher
Actual: 78 ft.

EDR Hist Auto

Year:	Name:	Type:
1930	GOWLAN SERVICE STATION	GASOLINE AND OIL SERVICE STATIONS
1930	GOWLAN SERVICE STATION	AUTOMOBILE LAUNDRIES

C94 **NAITO/PINE UST** **OR LUST** **S118452499**
221 SW NAITO PARKWAY **N/A**
< 1/8 **PORTLAND, OR 97204**
1 ft.

Site 6 of 20 in cluster C

Relative: **Higher**
Actual: **27 ft.**

LUST:

Region:	North Western Region
Facility ID:	26-15-1772
Cleanup Received Date:	12/23/2015
Cleanup Start Date:	12/20/2015
Cleanup Complete Date:	**03/19/2018**
Decode for Region:	**North West Region**

N95 **G&I VII LINCOLN BUILDING LP** **OR HSIS** **S108834872**
421 SW OAK ST **N/A**
< 1/8 **PORTLAND, OR 97204**
1 ft.

Site 1 of 22 in cluster N

Relative: **Higher**
Actual: **37 ft.**

HSIS:

Facility ID:	108849
Department Or Division Of Company:	G71800 C/O COLLIERS INTER
Extremely Hazardous Substance:	N
Facility Has Written Emergency Plan:	Y
Contains 112R:	N
NAICS Code 1:	531312
NAICS Desc 1:	NONRESIDENTIAL PROPERTY MANAGERS
NAICS Code 2:	000000
NAICS Desc 2:	Not reported
Manager Name:	JAMIE KENNON
Business Phone:	5032730338
Mailing Address:	851 SW 6TH AVE STE 1200
Mailing City:	PORTLAND
Mailing State:	OR
Mailing Zip:	97204g7
No. of Employees:	900
Day Phone:	9713034214
Placard:	Y
Fire Dept Code:	0291
FD:	PORTLAND FIRE & RESCUE
Sprinkler System:	Y
Emergency Contact:	WARREN CHRISTNER
Emergency Procedure:	MANAGEMENT OFFICE
Business Type:	GENERAL OFFICE
Facility Type:	Not reported
Division/Department:	Not reported
Facility Status:	Not reported
Status TRI:	Not reported
Status RMP:	Not reported
Status PSM:	Not reported
Status CR2K:	Not reported
Status 302:	Not reported
Owner Name:	Not reported
Latest Report ID:	Not reported
Case Number:	Not reported
Chemical Name:	Not reported
EHS Name:	Not reported
Is Pure:	Not reported
Is Mix:	Not reported

G&I VII LINCOLN BUILDING LP (Continued) **S108834872**

Is EHS:	Not reported
Mixture Component:	Not reported
Maximum DailyAmount Code:	Not reported
Maximum DailyAmount Unit:	Not reported
Chemical Added Date:	Not reported
Is ChemPSM:	Not reported
Is Chem112r:	Not reported
Is Chem302:	Not reported
Is Pesticide:	Not reported
Is Fertilizer:	Not reported
Physical State:	Not reported
UNNA Number:	Not reported
NFPA Health:	Not reported
NFPA Flammability:	Not reported
NFPA Reactivity:	Not reported
NFPA Special Notice:	Not reported
Hazards:	Not reported
No# of Days Onsite:	Not reported
Latitude:	Not reported
Longitude:	Not reported

Facility:

Chemical Name:	DIESEL
Physical Description:	LIQUID
Case Number:	68476346
Facility Id:	108849
Physical State Of The Substance:	2
Avag Amt Possessed During Year CD:	11
Max Amt Possessed During Year CD:	11
Applicable Unit Of Measure Code:	2
Description Of The Unit Of Measure:	GALLONS
Type Code:	C
Description:	TANK INSIDE BUILDING
Type Code:	Not reported
Temperature Description:	Not reported
Pressure of Code:	1
Pressure Description:	NORMAL PRESSURE
Pressure of Code:	Not reported
Pressure Description:	Not reported
Temperature Description:	NORMAL TEMPERATURE
Temperature of The Hazardous Substance Code:	4
Temperature Description:	Not reported
Temperature of The Hazardous Substance Code:	Not reported
Days Hazardous Substance On Site During Year:	365
Is The Substance Protected A Trade Secret:	False
Description Of The Max Qnty Code:	500-999
Description Of The Avg Qnty Code:	500-999
Most Hazardous Ingridient:	PETROLEUM DISTILLATES
United Nations/north America 4 Digit Class Number:	1202
Hazard Rank:	2
EHS Ingredient:	Not reported
Substance Pure:	False
Substance Mix:	True
First Hazardous Class Code For Chemical:	Flammable and Combustible Liquid
Second Hazardous Class Code For Chemical:	Acute Health Hazard
Third Hazardous Class Code For Chemical:	Chronic Health Hazard
Hazard Class 1 Of The Chemical:	3.0
Hazard Class 2 Of The Chemical:	6.3

G&I VII LINCOLN BUILDING LP (Continued) **S108834872**

Hazard Class 3 Of The Chemical: 6.4

Chemical:

Chemical Name:	DIESEL
United Nations/north America 4 Digit Class Number:	1202
Chemical Abstract Service Identifier Number:	68476346
Chemical Is Extremely Hazardous Substance (EHS):	N
First Hazardous Class Code For Chemical:	Flammable and Combustible Liquid
Second Hazardous Class Code For Chemical:	Acute Health Hazard
Third Hazardous Class Code For Chemical:	Chronic Health Hazard
Hazard Class 1 Of The Chemical:	3.0
Hazard Class 2 Of The Chemical:	6.3
Hazard Class 3 Of The Chemical:	6.4
Chemical Is A Toxic 313 Chemical:	N
EPA Pesticide Registration Number:	Not reported
Contains 112R:	N
Contains EHS:	N
Fertilizer:	N
Pesticide:	N
Contains 313:	Y

H96 **SIMMCO PROPERTIES BUILDING HOT** **OR RGA LUST** **S115420129**
SE THIRD & PINE (SE CORNER) **N/A**
< 1/8 **PORTLAND, OR**
1 ft.

Site 9 of 25 in cluster H

Relative: **Higher**
Actual: **45 ft.**

RGA LUST:

2011	SIMMCO PROPERTIES BUILDING HOT	SE THIRD & PINE (SE CORNER)
2010	SIMMCO PROPERTIES BUILDING HOT	SE THIRD & PINE (SE CORNER)
2009	SIMMCO PROPERTIES BUILDING HOT	SE THIRD & PINE (SE CORNER)
2008	SIMMCO PROPERTIES BUILDING HOT	SE THIRD & PINE (SE CORNER)
2007	SIMMCO PROPERTIES BUILDING HOT	SE THIRD & PINE (SE CORNER)
2006	SIMMCO PROPERTIES BUILDING HOT	SE THIRD & PINE (SE CORNER)
2005	SIMMCO PROPERTIES BUILDING HOT	SE THIRD & PINE (SE CORNER)
2004	SIMMCO PROPERTIES BUILDING HOT	SE THIRD & PINE (SE CORNER)
2003	SIMMCO PROPERTIES BUILDING HOT	SE THIRD & PINE (SE CORNER)
2002	SIMMCO PROPERTIES BUILDING HOT	SE THIRD & PINE (SE CORNER)

A97 **VERIZON WIRELESS** **OR HSIS** **S111257096**
921 SW WASHINGTON **N/A**
< 1/8 **PORTLAND, OR 97205**
1 ft.

Site 14 of 93 in cluster A

Relative:
Higher

Actual:
56 ft.

HSIS:

Facility ID:	072579
Department Or Division Of Company:	EASY ID:36869
Extremely Hazardous Substance:	N
Facility Has Written Emergency Plan:	N
Contains 112R:	N
NAICS Code 1:	517212
NAICS Desc 1:	CELLULAR & OTHER WIRELESS TELECOMMUNICATIO
NAICS Code 2:	000000
NAICS Desc 2:	Not reported
Manager Name:	RONAN DUNNE
Business Phone:	9086266230
Mailing Address:	20 INDEPENDENCE BLVD MC#4149
Mailing City:	WARREN
Mailing State:	NJ
Mailing Zip:	07059
No. of Employees:	0
Day Phone:	2067187283
Placard:	N
Fire Dept Code:	0291
FD:	PORTLAND FIRE & RESCUE
Sprinkler System:	N
Emergency Contact:	CRAIG MATTHEWS
Emergency Procedure:	Not reported
Business Type:	WIRELESS COMMUNICATIONS - CELL SITE
Facility Type:	Not reported
Division/Department:	Not reported
Facility Status:	Not reported
Status TRI:	Not reported
Status RMP:	Not reported
Status PSM:	Not reported
Status CR2K:	Not reported
Status 302:	Not reported
Owner Name:	Not reported
Latest Report ID:	Not reported
Case Number:	Not reported
Chemical Name:	Not reported
EHS Name:	Not reported
Is Pure:	Not reported
Is Mix:	Not reported
Is EHS:	Not reported
Mixture Component:	Not reported
Maximum DailyAmount Code:	Not reported
Maximum DailyAmount Unit:	Not reported
Chemical Added Date:	Not reported
Is ChemPSM:	Not reported
Is Chem112r:	Not reported
Is Chem302:	Not reported
Is Pesticide:	Not reported
Is Fertilizer:	Not reported
Physical State:	Not reported
UNNA Number:	Not reported
NFPA Health:	Not reported

VERIZON WIRELESS (Continued) **S111257096**

NFPA Flammability:	Not reported
NFPA Reactivity:	Not reported
NFPA Special Notice:	Not reported
Hazards:	Not reported
No# of Days Onsite:	Not reported
Latitude:	Not reported
Longitude:	Not reported

Facility:

Chemical Name:	LEAD ACID BATTERIES
Physical Description:	SOLID
Case Number:	Not reported
Facility Id:	072579
Physical State Of The Substance:	1
Avag Amt Possessed During Year CD:	20
Max Amt Possessed During Year CD:	20
Applicable Unit Of Measure Code:	1
Description Of The Unit Of Measure:	POUNDS
Type Code:	R
Description:	OTHER
Type Code:	Not reported
Temperature Description:	Not reported
Pressure of Code:	1
Pressure Description:	NORMAL PRESSURE
Pressure of Code:	Not reported
Pressure Description:	Not reported
Temperature Description:	NORMAL TEMPERATURE
Temperature of The Hazardous Substance Code:	4
Temperature Description:	Not reported
Temperature of The Hazardous Substance Code:	Not reported
Days Hazardous Substance On Site During Year:	365
Is The Substance Protected A Trade Secret:	False
Description Of The Max Qnty Code:	1,000-4,999
Description Of The Avg Qnty Code:	1,000-4,999
Most Hazardous Ingridient:	SULFURIC ACID
United Nations/north America 4 Digit Class Number:	2794
Hazard Rank:	4
EHS Ingredient:	SULFURIC ACID
Substance Pure:	False
Substance Mix:	True
First Hazardous Class Code For Chemical:	Acute Health Hazard
Second Hazardous Class Code For Chemical:	Corrosive Material
Third Hazardous Class Code For Chemical:	Chronic Health Hazard
Hazard Class 1 Of The Chemical:	6.3
Hazard Class 2 Of The Chemical:	8.0
Hazard Class 3 Of The Chemical:	6.4

Chemical:

Chemical Name:	LEAD ACID BATTERIES
United Nations/north America 4 Digit Class Number:	2794
Chemical Abstract Service Identifier Number:	Not reported
Chemical Is Extremely Hazardous Substance (EHS):	N
First Hazardous Class Code For Chemical:	Acute Health Hazard
Second Hazardous Class Code For Chemical:	Corrosive Material
Third Hazardous Class Code For Chemical:	Chronic Health Hazard
Hazard Class 1 Of The Chemical:	6.3
Hazard Class 2 Of The Chemical:	8.0
Hazard Class 3 Of The Chemical:	6.4

VERIZON WIRELESS (Continued) **S111257096**

Chemical Is A Toxic 313 Chemical:	N
EPA Pesticide Registration Number:	Not reported
Contains 112R:	N
Contains EHS:	Y
Fertilizer:	N
Pesticide:	N
Contains 313:	Y

D98 **INDUSTRIAL HOME (FORMERLY SALVATION ARMY** **OR LUST** **U004182479**
200 SE M L KING BLVD **OR UST** **N/A**
< 1/8 **PORTLAND, OR 97214**
1 ft.

Site 22 of 73 in cluster D

Relative:
Higher
Actual:
50 ft.

LUST:

Region:	North Western Region
Facility ID:	26-11-0620
Cleanup Received Date:	03/16/2011
Cleanup Start Date:	03/16/2011
Cleanup Complete Date:	**08/29/2011**
Decode for Region:	**North West Region**

UST:

Facility ID:	12405
Facility Telephone:	(503) 224-2446
Permittee Name:	ARTHUR DEMURO
Number of Permitted Tanks:	Not reported
Active Tanks:	Not reported
Decommissioned Tanks:	1
Number of Tanks:	1

A99 **UNITED PACIFIC CONTROLS INC** **RCRA NonGen / NLR** **1000399503**
425 SW 9TH AVE **ORD047632872**
< 1/8 **PORTLAND, OR 97205**
1 ft.

Site 15 of 93 in cluster A

Relative:
Higher
Actual:
55 ft.

RCRA NonGen / NLR:

Date form received by agency:	08/19/1980
Facility name:	UNITED PACIFIC CONTROLS INC
Facility address:	425 SW 9TH AVE PORTLAND, OR 97205
EPA ID:	ORD047632872
Mailing address:	SW 9TH AVE PORTLAND, OR 97214
Contact:	Not reported
Contact address:	Not reported Not reported
Contact country:	US
Contact telephone:	Not reported
Contact email:	Not reported
EPA Region:	10
Classification:	Non-Generator
Description:	Handler: Non-Generators do not presently generate hazardous waste

UNITED PACIFIC CONTROLS INC (Continued) **1000399503**

Handler Activities Summary:

U.S. importer of hazardous waste:	No
Mixed waste (haz. and radioactive):	No
Recycler of hazardous waste:	No
Transporter of hazardous waste:	No
Treater, storer or disposer of HW:	No
Underground injection activity:	No
On-site burner exemption:	No
Furnace exemption:	No
Used oil fuel burner:	No
Used oil processor:	No
User oil refiner:	No
Used oil fuel marketer to burner:	No
Used oil Specification marketer:	No
Used oil transfer facility:	No
Used oil transporter:	No

Violation Status: No violations found

A100 **USWEST - CAP II C O - 010326** **OR UST** **U000432274**
735 SW STARK ST **N/A**
< 1/8 **PORTLAND, OR 97205**
1 ft.

Site 16 of 93 in cluster A

Relative: **Higher**
Actual: **44 ft.**

UST:

Facility ID:	6171
Facility Telephone:	(503) 295-2004
Permittee Name:	WILLIAM ARCHER
Number of Permitted Tanks:	Not reported
Active Tanks:	Not reported
Decommissioned Tanks:	2
Number of Tanks:	2

F101 **ANKENY AUTO SERVICE** **EDR Hist Auto** **1009485195**
106 SE 3RD AVE **N/A**
< 1/8 **PORTLAND, OR**
1 ft.

Site 2 of 30 in cluster F

Relative: **Higher**
Actual: **47 ft.**

EDR Hist Auto

Year:	Name:	Type:
1935	ANKENY AUTO SERVICE CO	AUTOMOBILE REPAIRING
1960	ANKENY AUTO SERVICE	AUTOMOBILE REPAIRING

H102 **COLUMBIA TRANSMISSION CO** **EDR Hist Auto** **1009492356**
450 SE OAK ST **N/A**
< 1/8 **PORTLAND, OR**
1 ft.

Site 10 of 25 in cluster H

Relative: EDR Hist Auto
Higher

Actual:
45 ft.

Year:	Name:	Type:
1975	COLUMBIA TRANSMISSION CO	AUTOMOBILE REPAIRING

A103 **ZAYO PORTLAND OR-921** **OR HSIS** **S118181150**
921 SW WASHINGTON ST **N/A**
< 1/8 **PORTLAND, OR 97205**
1 ft.

Site 17 of 93 in cluster A

Relative: HSIS:
Higher

Actual:
56 ft.

Facility ID:	121083
Department Or Division Of Company:	PTLDORPBH18
Extremely Hazardous Substance:	N
Facility Has Written Emergency Plan:	N
Contains 112R:	N
NAICS Code 1:	517110
NAICS Desc 1:	WIRED TELECOMMUNICATIONS CARRIERS
NAICS Code 2:	000000
NAICS Desc 2:	Not reported
Manager Name:	RANDALL STEPHENSON
Business Phone:	8005669347
Mailing Address:	308 S AKARD ST 17TH FLR
Mailing City:	DALLAS
Mailing State:	TX
Mailing Zip:	75202
No. of Employees:	0
Day Phone:	2064398832
Placard:	Y
Fire Dept Code:	0291
FD:	PORTLAND FIRE & RESCUE
Sprinkler System:	Y
Emergency Contact:	GREGORY VALLELUNGA
Emergency Procedure:	Not reported
Business Type:	WIRED TELECOMMUNICATIONS CARRIERS
Facility Type:	Not reported
Division/Department:	Not reported
Facility Status:	Not reported
Status TRI:	Not reported
Status RMP:	Not reported
Status PSM:	Not reported
Status CR2K:	Not reported
Status 302:	Not reported
Owner Name:	Not reported
Latest Report ID:	Not reported
Case Number:	Not reported
Chemical Name:	Not reported
EHS Name:	Not reported
Is Pure:	Not reported
Is Mix:	Not reported
Is EHS:	Not reported
Mixture Component:	Not reported
Maximum DailyAmount Code:	Not reported

ZAYO PORTLAND OR-921 (Continued) **S118181150**

Maximum DailyAmount Unit:	Not reported
Chemical Added Date:	Not reported
Is ChemPSM:	Not reported
Is Chem112r:	Not reported
Is Chem302:	Not reported
Is Pesticide:	Not reported
Is Fertilizer:	Not reported
Physical State:	Not reported
UNNA Number:	Not reported
NFPA Health:	Not reported
NFPA Flammability:	Not reported
NFPA Reactivity:	Not reported
NFPA Special Notice:	Not reported
Hazards:	Not reported
No# of Days Onsite:	Not reported
Latitude:	Not reported
Longitude:	Not reported

Facility:

Chemical Name:	LEAD ACID BATTERIES
Physical Description:	SOLID
Case Number:	Not reported
Facility Id:	121083
Physical State Of The Substance:	1
Avag Amt Possessed During Year CD:	30
Max Amt Possessed During Year CD:	30
Applicable Unit Of Measure Code:	1
Description Of The Unit Of Measure:	POUNDS
Type Code:	R
Description:	OTHER
Type Code:	Not reported
Temperature Description:	Not reported
Pressure of Code:	1
Pressure Description:	NORMAL PRESSURE
Pressure of Code:	Not reported
Pressure Description:	Not reported
Temperature Description:	NORMAL TEMPERATURE
Temperature of The Hazardous Substance Code:	4
Temperature Description:	Not reported
Temperature of The Hazardous Substance Code:	Not reported
Days Hazardous Substance On Site During Year:	365
Is The Substance Protected A Trade Secret:	False
Description Of The Max Qnty Code:	10,000-49,999
Description Of The Avg Qnty Code:	10,000-49,999
Most Hazardous Ingridient:	SULFURIC ACID
United Nations/north America 4 Digit Class Number:	2794
Hazard Rank:	4
EHS Ingredient:	SULFURIC ACID
Substance Pure:	False
Substance Mix:	True
First Hazardous Class Code For Chemical:	Acute Health Hazard
Second Hazardous Class Code For Chemical:	Corrosive Material
Third Hazardous Class Code For Chemical:	Chronic Health Hazard
Hazard Class 1 Of The Chemical:	6.3
Hazard Class 2 Of The Chemical:	8.0
Hazard Class 3 Of The Chemical:	6.4

Chemical:

ZAYO PORTLAND OR-921 (Continued) **S118181150**

Chemical Name:	LEAD ACID BATTERIES
United Nations/north America 4 Digit Class Number:	2794
Chemical Abstract Service Identifier Number:	Not reported
Chemical Is Extremely Hazardous Substance (EHS):	N
First Hazardous Class Code For Chemical:	Acute Health Hazard
Second Hazardous Class Code For Chemical:	Corrosive Material
Third Hazardous Class Code For Chemical:	Chronic Health Hazard
Hazard Class 1 Of The Chemical:	6.3
Hazard Class 2 Of The Chemical:	8.0
Hazard Class 3 Of The Chemical:	6.4
Chemical Is A Toxic 313 Chemical:	N
EPA Pesticide Registration Number:	Not reported
Contains 112R:	N
Contains EHS:	Y
Fertilizer:	N
Pesticide:	N
Contains 313:	Y

Facility ID:	121610
Department Or Division Of Company:	ISP INFRASTRUCTURE
Extremely Hazardous Substance:	Y
Facility Has Written Emergency Plan:	N
Contains 112R:	N
NAICS Code 1:	517110
NAICS Desc 1:	WIRED TELECOMMUNICATIONS CARRIERS
NAICS Code 2:	000000
NAICS Desc 2:	Not reported
Manager Name:	DAN CARUSO
Business Phone:	3033813319
Mailing Address:	1621 18TH ST., SUITE 100
Mailing City:	BOULDERDENVER
Mailing State:	CO
Mailing Zip:	80202
No. of Employees:	Not reported
Day Phone:	8662362824
Placard:	N
Fire Dept Code:	0291
FD:	PORTLAND FIRE & RESCUE
Sprinkler System:	Y
Emergency Contact:	NETWORK CONTROL CENTER
Emergency Procedure:	Not reported
Business Type:	WIRED TELECOMMUNICATIONS
Facility Type:	Not reported
Division/Department:	Not reported
Facility Status:	Not reported
Status TRI:	Not reported
Status RMP:	Not reported
Status PSM:	Not reported
Status CR2K:	Not reported
Status 302:	Not reported
Owner Name:	Not reported
Latest Report ID:	Not reported
Case Number:	Not reported
Chemical Name:	Not reported
EHS Name:	Not reported

ZAYO PORTLAND OR-921 (Continued) **S118181150**

Is Pure:	Not reported
Is Mix:	Not reported
Is EHS:	Not reported
Mixture Component:	Not reported
Maximum DailyAmount Code:	Not reported
Maximum DailyAmount Unit:	Not reported
Chemical Added Date:	Not reported
Is ChemPSM:	Not reported
Is Chem112r:	Not reported
Is Chem302:	Not reported
Is Pesticide:	Not reported
Is Fertilizer:	Not reported
Physical State:	Not reported
UNNA Number:	Not reported
NFPA Health:	Not reported
NFPA Flammability:	Not reported
NFPA Reactivity:	Not reported
NFPA Special Notice:	Not reported
Hazards:	Not reported
No# of Days Onsite:	Not reported
Latitude:	Not reported
Longitude:	Not reported

Facility:

Chemical Name:	LEAD ACID BATTERIES
Physical Description:	SOLID
Case Number:	Not reported
Facility Id:	121610
Physical State Of The Substance:	1
Avag Amt Possessed During Year CD:	20
Max Amt Possessed During Year CD:	20
Applicable Unit Of Measure Code:	1
Description Of The Unit Of Measure:	POUNDS
Type Code:	R
Description:	OTHER
Type Code:	Not reported
Temperature Description:	Not reported
Pressure of Code:	1
Pressure Description:	NORMAL PRESSURE
Pressure of Code:	Not reported
Pressure Description:	Not reported
Temperature Description:	NORMAL TEMPERATURE
Temperature of The Hazardous Substance Code:	4
Temperature Description:	Not reported
Temperature of The Hazardous Substance Code:	Not reported
Days Hazardous Substance On Site During Year:	365
Is The Substance Protected A Trade Secret:	False
Description Of The Max Qnty Code:	1,000-4,999
Description Of The Avg Qnty Code:	1,000-4,999
Most Hazardous Ingridient:	SULFURIC ACID
United Nations/north America 4 Digit Class Number:	2794
Hazard Rank:	4
EHS Ingredient:	SULFURIC ACID
Substance Pure:	False
Substance Mix:	True
First Hazardous Class Code For Chemical:	Acute Health Hazard
Second Hazardous Class Code For Chemical:	Corrosive Material
Third Hazardous Class Code For Chemical:	Chronic Health Hazard

ZAYO PORTLAND OR-921 (Continued) **S118181150**

Hazard Class 1 Of The Chemical:	6.3
Hazard Class 2 Of The Chemical:	8.0
Hazard Class 3 Of The Chemical:	6.4

Chemical:

Chemical Name:	LEAD ACID BATTERIES
United Nations/north America 4 Digit Class Number:	2794
Chemical Abstract Service Identifier Number:	Not reported
Chemical Is Extremely Hazardous Substance (EHS):	N
First Hazardous Class Code For Chemical:	Acute Health Hazard
Second Hazardous Class Code For Chemical:	Corrosive Material
Third Hazardous Class Code For Chemical:	Chronic Health Hazard
Hazard Class 1 Of The Chemical:	6.3
Hazard Class 2 Of The Chemical:	8.0
Hazard Class 3 Of The Chemical:	6.4
Chemical Is A Toxic 313 Chemical:	N
EPA Pesticide Registration Number:	Not reported
Contains 112R:	N
Contains EHS:	Y
Fertilizer:	N
Pesticide:	N
Contains 313:	Y

Facility ID:	121083
Department Or Division Of Company:	Not reported
Extremely Hazardous Substance:	Not reported
Facility Has Written Emergency Plan:	Not reported
Contains 112R:	Not reported
NAICS Code 1:	Not reported
NAICS Desc 1:	Not reported
NAICS Code 2:	Not reported
NAICS Desc 2:	Not reported
Manager Name:	Not reported
Business Phone:	Not reported
Mailing Address:	Not reported
Mailing City:	Not reported
Mailing State:	Not reported
Mailing Zip:	Not reported
No. of Employees:	Not reported
Day Phone:	Not reported
Placard:	Not reported
Fire Dept Code:	Not reported
FD:	PORTLAND FIRE & RESCUE
Sprinkler System:	Not reported
Emergency Contact:	Not reported
Emergency Procedure:	Not reported
Business Type:	Not reported
Facility Type:	Private
Division/Department:	Not reported
Facility Status:	ACTIVE
Status TRI:	Active
Status RMP:	Active
Status PSM:	Active
Status CR2K:	Inactive
Status 302:	Active
Owner Name:	Randall Stephenson

ZAYO PORTLAND OR-921 (Continued) **S118181150**

Latest Report ID:	-
Case Number:	Not reported
Chemical Name:	Not reported
EHS Name:	Not reported
Is Pure:	Not reported
Is Mix:	Not reported
Is EHS:	Not reported
Mixture Component:	Not reported
Maximum DailyAmount Code:	Not reported
Maximum DailyAmount Unit:	Not reported
Chemical Added Date:	Not reported
Is ChemPSM:	Not reported
Is Chem112r:	Not reported
Is Chem302:	Not reported
Is Pesticide:	Not reported
Is Fertilizer:	Not reported
Physical State:	Not reported
UNNA Number:	Not reported
NFPA Health:	Not reported
NFPA Flammability:	Not reported
NFPA Reactivity:	Not reported
NFPA Special Notice:	Not reported
Hazards:	Not reported
No# of Days Onsite:	Not reported
Latitude:	45.5216
Longitude:	-122.681

Facility:

Chemical Name:	LEAD ACID BATTERIES
Physical Description:	SOLID
Case Number:	Not reported
Facility Id:	121083
Physical State Of The Substance:	1
Avag Amt Possessed During Year CD:	30
Max Amt Possessed During Year CD:	30
Applicable Unit Of Measure Code:	1
Description Of The Unit Of Measure:	POUNDS
Type Code:	R
Description:	OTHER
Type Code:	Not reported
Temperature Description:	Not reported
Pressure of Code:	1
Pressure Description:	NORMAL PRESSURE
Pressure of Code:	Not reported
Pressure Description:	Not reported
Temperature Description:	NORMAL TEMPERATURE
Temperature of The Hazardous Substance Code:	4
Temperature Description:	Not reported
Temperature of The Hazardous Substance Code:	Not reported
Days Hazardous Substance On Site During Year:	365
Is The Substance Protected A Trade Secret:	False
Description Of The Max Qnty Code:	10,000-49,999
Description Of The Avg Qnty Code:	10,000-49,999
Most Hazardous Ingridient:	SULFURIC ACID
United Nations/north America 4 Digit Class Number:	2794
Hazard Rank:	4
EHS Ingredient:	SULFURIC ACID
Substance Pure:	False

ZAYO PORTLAND OR-921 (Continued) **S118181150**

Substance Mix:	True
First Hazardous Class Code For Chemical:	Acute Health Hazard
Second Hazardous Class Code For Chemical:	Corrosive Material
Third Hazardous Class Code For Chemical:	Chronic Health Hazard
Hazard Class 1 Of The Chemical:	6.3
Hazard Class 2 Of The Chemical:	8.0
Hazard Class 3 Of The Chemical:	6.4

Chemical:

Chemical Name:	LEAD ACID BATTERIES
United Nations/north America 4 Digit Class Number:	2794
Chemical Abstract Service Identifier Number:	Not reported
Chemical Is Extremely Hazardous Substance (EHS):	N
First Hazardous Class Code For Chemical:	Acute Health Hazard
Second Hazardous Class Code For Chemical:	Corrosive Material
Third Hazardous Class Code For Chemical:	Chronic Health Hazard
Hazard Class 1 Of The Chemical:	6.3
Hazard Class 2 Of The Chemical:	8.0
Hazard Class 3 Of The Chemical:	6.4
Chemical Is A Toxic 313 Chemical:	N
EPA Pesticide Registration Number:	Not reported
Contains 112R:	N
Contains EHS:	Y
Fertilizer:	N
Pesticide:	N
Contains 313:	Y

D104 **SALVATION ARMY THE ADULT REHAB CENTER** **FINDS** **1014906038**
139 SE MLK JR BLVD **ECHO** **N/A**
< 1/8 **PORTLAND, OR 97214**
1 ft.

Site 23 of 73 in cluster D

Relative: Higher

Actual: 51 ft.

FINDS:

Registry ID: 110043859919

Environmental Interest/Information System
RCRAInfo is a national information system that supports the Resource Conservation and Recovery Act (RCRA) program through the tracking of events and activities related to facilities that generate, transport, and treat, store, or dispose of hazardous waste. RCRAInfo allows RCRA program staff to track the notification, permit, compliance, and corrective action activities required under RCRA.

HAZARDOUS WASTE BIENNIAL REPORTER

Click this hyperlink while viewing on your computer to access additional FINDS: detail in the EDR Site Report.

ECHO:

Envid:	1014906038
Registry ID:	110043859919
DFR URL:	http://echo.epa.gov/detailed-facility-report?fid=110043859919

J105 **IRVINGTON AUTO SERVICE INC** **EDR Hist Auto** **1009493648**
601 E BROADWAY **N/A**
< 1/8 **PORTLAND, OR**
1 ft.

Site 12 of 40 in cluster J

Relative: EDR Hist Auto
Higher

Actual:
55 ft.

Year:	Name:	Type:
1930	IRVINGTON AUTO SERVICE INC	AUTOMOBILE GARAGES

I106 **REFRIGERATION SUPPLIES** **FINDS** **1006844734**
740 SE OAK STREET **N/A**
< 1/8 **PORTLAND, OR 97214**
1 ft.

Site 5 of 47 in cluster I

Relative: FINDS:
Higher

Actual:
65 ft.

Registry ID: 110014064911

Environmental Interest/Information System
OR-DEQ (Oregon - Department Of Environmental Quality) is a regulatory agency whose job is to protect the quality of Oregon's Environment. DEQ uses a combination of technical assistance, inspections and permitting to help public and private facilities and citizens understand and comply with state and federal environmental regulations.

Click this hyperlink while viewing on your computer to access additional FINDS: detail in the EDR Site Report.

I107 **REFRIGERATION SUPPLIES DISTRIB** **OR HSIS** **S111254353**
740 SE OAK ST **N/A**
< 1/8 **PORTLAND, OR 97214**
1 ft.

Site 6 of 47 in cluster I

Relative: HSIS:
Higher

Actual:
65 ft.

Facility ID:	034838
Department Or Division Of Company:	Not reported
Extremely Hazardous Substance:	Not reported
Facility Has Written Emergency Plan:	Not reported
Contains 112R:	Not reported
NAICS Code 1:	Not reported
NAICS Desc 1:	Not reported
NAICS Code 2:	Not reported
NAICS Desc 2:	Not reported
Manager Name:	Not reported
Business Phone:	Not reported
Mailing Address:	Not reported
Mailing City:	Not reported
Mailing State:	Not reported
Mailing Zip:	Not reported
No. of Employees:	Not reported
Day Phone:	Not reported
Placard:	Not reported

REFRIGERATION SUPPLIES DISTRIB (Continued) **S111254353**

Fire Dept Code:	Not reported
FD:	PORTLAND FIRE & RESCUE
Sprinkler System:	Not reported
Emergency Contact:	Not reported
Emergency Procedure:	Not reported
Business Type:	Not reported
Facility Type:	Private
Division/Department:	Not reported
Facility Status:	ACTIVE
Status TRI:	Active
Status RMP:	Active
Status PSM:	Active
Status CR2K:	Inactive
Status 302:	Active
Owner Name:	Jim Combs
Latest Report ID:	28818
Case Number:	7727379
Chemical Name:	NITROGEN
EHS Name:	Not reported
Is Pure:	Yes
Is Mix:	No
Is EHS:	Not reported
Mixture Component:	Not reported
Maximum DailyAmount Code:	20
Maximum DailyAmount Unit:	cuft
Chemical Added Date:	04/30/2017
Is ChemPSM:	No
Is Chem112r:	No
Is Chem302:	No
Is Pesticide:	No
Is Fertilizer:	No
Physical State:	Gas
UNNA Number:	1066
NFPA Health:	0
NFPA Flammability:	0
NFPA Reactivity:	0
NFPA Special Notice:	N/A
Hazards:	Physical Flammable
No# of Days Onsite:	365
Latitude:	45.5199
Longitude:	-122.658

Facility:

Chemical Name:	NITROGEN
Physical Description:	GAS
Case Number:	7727379
Facility Id:	034838
Physical State Of The Substance:	3
Avag Amt Possessed During Year CD:	20
Max Amt Possessed During Year CD:	20
Applicable Unit Of Measure Code:	3
Description Of The Unit Of Measure:	CUBIC FEET
Type Code:	L
Description:	CYLINDER
Type Code:	Not reported
Temperature Description:	Not reported
Pressure of Code:	2
Pressure Description:	GREATER THAN NORMAL PRESSURE

REFRIGERATION SUPPLIES DISTRIB (Continued) **S111254353**

Pressure of Code:	Not reported
Pressure Description:	Not reported
Temperature Description:	NORMAL TEMPERATURE
Temperature of The Hazardous Substance Code:	4
Temperature Description:	Not reported
Temperature of The Hazardous Substance Code:	Not reported
Days Hazardous Substance On Site During Year:	365
Is The Substance Protected A Trade Secret:	False
Description Of The Max Qnty Code:	1,000-4,999
Description Of The Avg Qnty Code:	1,000-4,999
Most Hazardous Ingridient:	NITROGEN
United Nations/north America 4 Digit Class Number:	1066
Hazard Rank:	2
EHS Ingredient:	NONE LISTED ON MSDS
Substance Pure:	True
Substance Mix:	False
First Hazardous Class Code For Chemical:	Non-flammable Gas
Second Hazardous Class Code For Chemical:	Not reported
Third Hazardous Class Code For Chemical:	Not reported
Hazard Class 1 Of The Chemical:	2.2
Hazard Class 2 Of The Chemical:	Not reported
Hazard Class 3 Of The Chemical:	Not reported

Chemical:

Chemical Name:	NITROGEN
United Nations/north America 4 Digit Class Number:	1066
Chemical Abstract Service Identifier Number:	7727379
Chemical Is Extremely Hazardous Substance (EHS):	N
First Hazardous Class Code For Chemical:	Non-flammable Gas
Second Hazardous Class Code For Chemical:	Not reported
Third Hazardous Class Code For Chemical:	Not reported
Hazard Class 1 Of The Chemical:	2.2
Hazard Class 2 Of The Chemical:	Not reported
Hazard Class 3 Of The Chemical:	Not reported
Chemical Is A Toxic 313 Chemical:	N
EPA Pesticide Registration Number:	Not reported
Contains 112R:	N
Contains EHS:	N
Fertilizer:	N
Pesticide:	N
Contains 313:	N

Chemical Name:	OXYGEN
Physical Description:	GAS
Case Number:	7782447
Facility Id:	034838
Physical State Of The Substance:	3
Avag Amt Possessed During Year CD:	11
Max Amt Possessed During Year CD:	11
Applicable Unit Of Measure Code:	3
Description Of The Unit Of Measure:	CUBIC FEET
Type Code:	L
Description:	CYLINDER
Type Code:	Not reported
Temperature Description:	Not reported
Pressure of Code:	2
Pressure Description:	GREATER THAN NORMAL PRESSURE

REFRIGERATION SUPPLIES DISTRIB (Continued) **S111254353**

Pressure of Code:	Not reported
Pressure Description:	Not reported
Temperature Description:	NORMAL TEMPERATURE
Temperature of The Hazardous Substance Code:	4
Temperature Description:	Not reported
Temperature of The Hazardous Substance Code:	Not reported
Days Hazardous Substance On Site During Year:	365
Is The Substance Protected A Trade Secret:	False
Description Of The Max Qnty Code:	500-999
Description Of The Avg Qnty Code:	500-999
Most Hazardous Ingridient:	OXYGEN
United Nations/north America 4 Digit Class Number:	1072
Hazard Rank:	2
EHS Ingredient:	NONE LISTED ON SDS
Substance Pure:	True
Substance Mix:	False
First Hazardous Class Code For Chemical:	Oxidizers
Second Hazardous Class Code For Chemical:	Non-flammable Gas
Third Hazardous Class Code For Chemical:	Not reported
Hazard Class 1 Of The Chemical:	5.1
Hazard Class 2 Of The Chemical:	2.2
Hazard Class 3 Of The Chemical:	Not reported

Chemical:

Chemical Name:	OXYGEN
United Nations/north America 4 Digit Class Number:	1072
Chemical Abstract Service Identifier Number:	7782447
Chemical Is Extremely Hazardous Substance (EHS):	N
First Hazardous Class Code For Chemical:	Oxidizers
Second Hazardous Class Code For Chemical:	Non-flammable Gas
Third Hazardous Class Code For Chemical:	Not reported
Hazard Class 1 Of The Chemical:	5.1
Hazard Class 2 Of The Chemical:	2.2
Hazard Class 3 Of The Chemical:	Not reported
Chemical Is A Toxic 313 Chemical:	N
EPA Pesticide Registration Number:	Not reported
Contains 112R:	N
Contains EHS:	N
Fertilizer:	N
Pesticide:	N
Contains 313:	N

Chemical Name:	REFRIGERANT 22
Physical Description:	LIQUID
Case Number:	75456
Facility Id:	034838
Physical State Of The Substance:	2
Avag Amt Possessed During Year CD:	20
Max Amt Possessed During Year CD:	30
Applicable Unit Of Measure Code:	2
Description Of The Unit Of Measure:	GALLONS
Type Code:	L
Description:	CYLINDER
Type Code:	Not reported
Temperature Description:	Not reported
Pressure of Code:	2
Pressure Description:	GREATER THAN NORMAL PRESSURE

REFRIGERATION SUPPLIES DISTRIB (Continued) **S111254353**

Pressure of Code:	Not reported
Pressure Description:	Not reported
Temperature Description:	NORMAL TEMPERATURE
Temperature of The Hazardous Substance Code:	4
Temperature Description:	Not reported
Temperature of The Hazardous Substance Code:	Not reported
Days Hazardous Substance On Site During Year:	365
Is The Substance Protected A Trade Secret:	False
Description Of The Max Qnty Code:	10,000-49,999
Description Of The Avg Qnty Code:	1,000-4,999
Most Hazardous Ingridient:	CHLORODIFLUOROMETHANE
United Nations/north America 4 Digit Class Number:	1018
Hazard Rank:	2
EHS Ingredient:	Not reported
Substance Pure:	False
Substance Mix:	True
First Hazardous Class Code For Chemical:	Non-flammable Gas
Second Hazardous Class Code For Chemical:	Acute Health Hazard
Third Hazardous Class Code For Chemical:	Not reported
Hazard Class 1 Of The Chemical:	2.2
Hazard Class 2 Of The Chemical:	6.3
Hazard Class 3 Of The Chemical:	Not reported

Chemical:

Chemical Name:	REFRIGERANT 22
United Nations/north America 4 Digit Class Number:	1018
Chemical Abstract Service Identifier Number:	75456
Chemical Is Extremely Hazardous Substance (EHS):	N
First Hazardous Class Code For Chemical:	Non-flammable Gas
Second Hazardous Class Code For Chemical:	Acute Health Hazard
Third Hazardous Class Code For Chemical:	Not reported
Hazard Class 1 Of The Chemical:	2.2
Hazard Class 2 Of The Chemical:	6.3
Hazard Class 3 Of The Chemical:	Not reported
Chemical Is A Toxic 313 Chemical:	Y
EPA Pesticide Registration Number:	Not reported
Contains 112R:	N
Contains EHS:	N
Fertilizer:	N
Pesticide:	N
Contains 313:	N

Facility ID:	034838
Department Or Division Of Company:	Not reported
Extremely Hazardous Substance:	Not reported
Facility Has Written Emergency Plan:	Not reported
Contains 112R:	Not reported
NAICS Code 1:	Not reported
NAICS Desc 1:	Not reported
NAICS Code 2:	Not reported
NAICS Desc 2:	Not reported
Manager Name:	Not reported
Business Phone:	Not reported
Mailing Address:	Not reported
Mailing City:	Not reported
Mailing State:	Not reported

REFRIGERATION SUPPLIES DISTRIB (Continued) **S111254353**

Mailing Zip:	Not reported
No. of Employees:	Not reported
Day Phone:	Not reported
Placard:	Not reported
Fire Dept Code:	Not reported
FD:	PORTLAND FIRE & RESCUE
Sprinkler System:	Not reported
Emergency Contact:	Not reported
Emergency Procedure:	Not reported
Business Type:	Not reported
Facility Type:	Private
Division/Department:	Not reported
Facility Status:	ACTIVE
Status TRI:	Active
Status RMP:	Active
Status PSM:	Active
Status CR2K:	Inactive
Status 302:	Active
Owner Name:	Jim Combs
Latest Report ID:	28818
Case Number:	7782447
Chemical Name:	OXYGEN
EHS Name:	Not reported
Is Pure:	Yes
Is Mix:	No
Is EHS:	Not reported
Mixture Component:	Not reported
Maximum DailyAmount Code:	20
Maximum DailyAmount Unit:	cuft
Chemical Added Date:	04/30/2017
Is ChemPSM:	No
Is Chem112r:	No
Is Chem302:	No
Is Pesticide:	No
Is Fertilizer:	No
Physical State:	Gas
UNNA Number:	1072
NFPA Health:	0
NFPA Flammability:	0
NFPA Reactivity:	0
NFPA Special Notice:	OX
Hazards:	Physical Flammable
No# of Days Onsite:	365
Latitude:	45.5199
Longitude:	-122.658

Facility:

Chemical Name:	NITROGEN
Physical Description:	GAS
Case Number:	7727379
Facility Id:	034838
Physical State Of The Substance:	3
Avag Amt Possessed During Year CD:	20
Max Amt Possessed During Year CD:	20
Applicable Unit Of Measure Code:	3
Description Of The Unit Of Measure:	CUBIC FEET
Type Code:	L
Description:	CYLINDER

REFRIGERATION SUPPLIES DISTRIB (Continued) **S111254353**

Type Code:	Not reported
Temperature Description:	Not reported
Pressure of Code:	2
Pressure Description:	GREATER THAN NORMAL PRESSURE
Pressure of Code:	Not reported
Pressure Description:	Not reported
Temperature Description:	NORMAL TEMPERATURE
Temperature of The Hazardous Substance Code:	4
Temperature Description:	Not reported
Temperature of The Hazardous Substance Code:	Not reported
Days Hazardous Substance On Site During Year:	365
Is The Substance Protected A Trade Secret:	False
Description Of The Max Qnty Code:	1,000-4,999
Description Of The Avg Qnty Code:	1,000-4,999
Most Hazardous Ingridient:	NITROGEN
United Nations/north America 4 Digit Class Number:	1066
Hazard Rank:	2
EHS Ingredient:	NONE LISTED ON MSDS
Substance Pure:	True
Substance Mix:	False
First Hazardous Class Code For Chemical:	Non-flammable Gas
Second Hazardous Class Code For Chemical:	Not reported
Third Hazardous Class Code For Chemical:	Not reported
Hazard Class 1 Of The Chemical:	2.2
Hazard Class 2 Of The Chemical:	Not reported
Hazard Class 3 Of The Chemical:	Not reported

Chemical:

Chemical Name:	NITROGEN
United Nations/north America 4 Digit Class Number:	1066
Chemical Abstract Service Identifier Number:	7727379
Chemical Is Extremely Hazardous Substance (EHS):	N
First Hazardous Class Code For Chemical:	Non-flammable Gas
Second Hazardous Class Code For Chemical:	Not reported
Third Hazardous Class Code For Chemical:	Not reported
Hazard Class 1 Of The Chemical:	2.2
Hazard Class 2 Of The Chemical:	Not reported
Hazard Class 3 Of The Chemical:	Not reported
Chemical Is A Toxic 313 Chemical:	N
EPA Pesticide Registration Number:	Not reported
Contains 112R:	N
Contains EHS:	N
Fertilizer:	N
Pesticide:	N
Contains 313:	N

Chemical Name:	OXYGEN
Physical Description:	GAS
Case Number:	7782447
Facility Id:	034838
Physical State Of The Substance:	3
Avag Amt Possessed During Year CD:	11
Max Amt Possessed During Year CD:	11
Applicable Unit Of Measure Code:	3
Description Of The Unit Of Measure:	CUBIC FEET
Type Code:	L
Description:	CYLINDER

REFRIGERATION SUPPLIES DISTRIB (Continued) **S111254353**

Type Code:	Not reported
Temperature Description:	Not reported
Pressure of Code:	2
Pressure Description:	GREATER THAN NORMAL PRESSURE
Pressure of Code:	Not reported
Pressure Description:	Not reported
Temperature Description:	NORMAL TEMPERATURE
Temperature of The Hazardous Substance Code:	4
Temperature Description:	Not reported
Temperature of The Hazardous Substance Code:	Not reported
Days Hazardous Substance On Site During Year:	365
Is The Substance Protected A Trade Secret:	False
Description Of The Max Qnty Code:	500-999
Description Of The Avg Qnty Code:	500-999
Most Hazardous Ingridient:	OXYGEN
United Nations/north America 4 Digit Class Number:	1072
Hazard Rank:	2
EHS Ingredient:	NONE LISTED ON SDS
Substance Pure:	True
Substance Mix:	False
First Hazardous Class Code For Chemical:	Oxidizers
Second Hazardous Class Code For Chemical:	Non-flammable Gas
Third Hazardous Class Code For Chemical:	Not reported
Hazard Class 1 Of The Chemical:	5.1
Hazard Class 2 Of The Chemical:	2.2
Hazard Class 3 Of The Chemical:	Not reported

Chemical:

Chemical Name:	OXYGEN
United Nations/north America 4 Digit Class Number:	1072
Chemical Abstract Service Identifier Number:	7782447
Chemical Is Extremely Hazardous Substance (EHS):	N
First Hazardous Class Code For Chemical:	Oxidizers
Second Hazardous Class Code For Chemical:	Non-flammable Gas
Third Hazardous Class Code For Chemical:	Not reported
Hazard Class 1 Of The Chemical:	5.1
Hazard Class 2 Of The Chemical:	2.2
Hazard Class 3 Of The Chemical:	Not reported
Chemical Is A Toxic 313 Chemical:	N
EPA Pesticide Registration Number:	Not reported
Contains 112R:	N
Contains EHS:	N
Fertilizer:	N
Pesticide:	N
Contains 313:	N

Chemical Name:	REFRIGERANT 22
Physical Description:	LIQUID
Case Number:	75456
Facility Id:	034838
Physical State Of The Substance:	2
Avag Amt Possessed During Year CD:	20
Max Amt Possessed During Year CD:	30
Applicable Unit Of Measure Code:	2
Description Of The Unit Of Measure:	GALLONS
Type Code:	L
Description:	CYLINDER

REFRIGERATION SUPPLIES DISTRIB (Continued) **S111254353**

Type Code:	Not reported
Temperature Description:	Not reported
Pressure of Code:	2
Pressure Description:	GREATER THAN NORMAL PRESSURE
Pressure of Code:	Not reported
Pressure Description:	Not reported
Temperature Description:	NORMAL TEMPERATURE
Temperature of The Hazardous Substance Code:	4
Temperature Description:	Not reported
Temperature of The Hazardous Substance Code:	Not reported
Days Hazardous Substance On Site During Year:	365
Is The Substance Protected A Trade Secret:	False
Description Of The Max Qnty Code:	10,000-49,999
Description Of The Avg Qnty Code:	1,000-4,999
Most Hazardous Ingridient:	CHLORODIFLUOROMETHANE
United Nations/north America 4 Digit Class Number:	1018
Hazard Rank:	2
EHS Ingredient:	Not reported
Substance Pure:	False
Substance Mix:	True
First Hazardous Class Code For Chemical:	Non-flammable Gas
Second Hazardous Class Code For Chemical:	Acute Health Hazard
Third Hazardous Class Code For Chemical:	Not reported
Hazard Class 1 Of The Chemical:	2.2
Hazard Class 2 Of The Chemical:	6.3
Hazard Class 3 Of The Chemical:	Not reported

Chemical:

Chemical Name:	REFRIGERANT 22
United Nations/north America 4 Digit Class Number:	1018
Chemical Abstract Service Identifier Number:	75456
Chemical Is Extremely Hazardous Substance (EHS):	N
First Hazardous Class Code For Chemical:	Non-flammable Gas
Second Hazardous Class Code For Chemical:	Acute Health Hazard
Third Hazardous Class Code For Chemical:	Not reported
Hazard Class 1 Of The Chemical:	2.2
Hazard Class 2 Of The Chemical:	6.3
Hazard Class 3 Of The Chemical:	Not reported
Chemical Is A Toxic 313 Chemical:	Y
EPA Pesticide Registration Number:	Not reported
Contains 112R:	N
Contains EHS:	N
Fertilizer:	N
Pesticide:	N
Contains 313:	N

Facility ID:	034838
Department Or Division Of Company:	Not reported
Extremely Hazardous Substance:	Not reported
Facility Has Written Emergency Plan:	Not reported
Contains 112R:	Not reported
NAICS Code 1:	Not reported
NAICS Desc 1:	Not reported
NAICS Code 2:	Not reported
NAICS Desc 2:	Not reported
Manager Name:	Not reported

REFRIGERATION SUPPLIES DISTRIB (Continued) **S111254353**

Business Phone:	Not reported
Mailing Address:	Not reported
Mailing City:	Not reported
Mailing State:	Not reported
Mailing Zip:	Not reported
No. of Employees:	Not reported
Day Phone:	Not reported
Placard:	Not reported
Fire Dept Code:	Not reported
FD:	PORTLAND FIRE & RESCUE
Sprinkler System:	Not reported
Emergency Contact:	Not reported
Emergency Procedure:	Not reported
Business Type:	Not reported
Facility Type:	Private
Division/Department:	Not reported
Facility Status:	ACTIVE
Status TRI:	Active
Status RMP:	Active
Status PSM:	Active
Status CR2K:	Inactive
Status 302:	Active
Owner Name:	Jim Combs
Latest Report ID:	28818
Case Number:	75456
Chemical Name:	REFRIGERANT 22
EHS Name:	Not reported
Is Pure:	No
Is Mix:	Yes
Is EHS:	Not reported
Mixture Component:	Not reported
Maximum DailyAmount Code:	20
Maximum DailyAmount Unit:	gal
Chemical Added Date:	04/30/2017
Is ChemPSM:	No
Is Chem112r:	No
Is Chem302:	No
Is Pesticide:	No
Is Fertilizer:	No
Physical State:	Liquid
UNNA Number:	1018
NFPA Health:	2
NFPA Flammability:	1
NFPA Reactivity:	0
NFPA Special Notice:	N/A
Hazards:	Physical Flammable
No# of Days Onsite:	365
Latitude:	45.5199
Longitude:	-122.658

Facility:

Chemical Name:	NITROGEN
Physical Description:	GAS
Case Number:	7727379
Facility Id:	034838
Physical State Of The Substance:	3
Avag Amt Possessed During Year CD:	20
Max Amt Possessed During Year CD:	20

REFRIGERATION SUPPLIES DISTRIB (Continued) **S111254353**

Applicable Unit Of Measure Code:	3
Description Of The Unit Of Measure:	CUBIC FEET
Type Code:	L
Description:	CYLINDER
Type Code:	Not reported
Temperature Description:	Not reported
Pressure of Code:	2
Pressure Description:	GREATER THAN NORMAL PRESSURE
Pressure of Code:	Not reported
Pressure Description:	Not reported
Temperature Description:	NORMAL TEMPERATURE
Temperature of The Hazardous Substance Code:	4
Temperature Description:	Not reported
Temperature of The Hazardous Substance Code:	Not reported
Days Hazardous Substance On Site During Year:	365
Is The Substance Protected A Trade Secret:	False
Description Of The Max Qnty Code:	1,000-4,999
Description Of The Avg Qnty Code:	1,000-4,999
Most Hazardous Ingridient:	NITROGEN
United Nations/north America 4 Digit Class Number:	1066
Hazard Rank:	2
EHS Ingredient:	NONE LISTED ON MSDS
Substance Pure:	True
Substance Mix:	False
First Hazardous Class Code For Chemical:	Non-flammable Gas
Second Hazardous Class Code For Chemical:	Not reported
Third Hazardous Class Code For Chemical:	Not reported
Hazard Class 1 Of The Chemical:	2.2
Hazard Class 2 Of The Chemical:	Not reported
Hazard Class 3 Of The Chemical:	Not reported

Chemical:

Chemical Name:	NITROGEN
United Nations/north America 4 Digit Class Number:	1066
Chemical Abstract Service Identifier Number:	7727379
Chemical Is Extremely Hazardous Substance (EHS):	N
First Hazardous Class Code For Chemical:	Non-flammable Gas
Second Hazardous Class Code For Chemical:	Not reported
Third Hazardous Class Code For Chemical:	Not reported
Hazard Class 1 Of The Chemical:	2.2
Hazard Class 2 Of The Chemical:	Not reported
Hazard Class 3 Of The Chemical:	Not reported
Chemical Is A Toxic 313 Chemical:	N
EPA Pesticide Registration Number:	Not reported
Contains 112R:	N
Contains EHS:	N
Fertilizer:	N
Pesticide:	N
Contains 313:	N

Chemical Name:	OXYGEN
Physical Description:	GAS
Case Number:	7782447
Facility Id:	034838
Physical State Of The Substance:	3
Avag Amt Possessed During Year CD:	11
Max Amt Possessed During Year CD:	11

REFRIGERATION SUPPLIES DISTRIB (Continued) **S111254353**

Applicable Unit Of Measure Code:	3
Description Of The Unit Of Measure:	CUBIC FEET
Type Code:	L
Description:	CYLINDER
Type Code:	Not reported
Temperature Description:	Not reported
Pressure of Code:	2
Pressure Description:	GREATER THAN NORMAL PRESSURE
Pressure of Code:	Not reported
Pressure Description:	Not reported
Temperature Description:	NORMAL TEMPERATURE
Temperature of The Hazardous Substance Code:	4
Temperature Description:	Not reported
Temperature of The Hazardous Substance Code:	Not reported
Days Hazardous Substance On Site During Year:	365
Is The Substance Protected A Trade Secret:	False
Description Of The Max Qnty Code:	500-999
Description Of The Avg Qnty Code:	500-999
Most Hazardous Ingridient:	OXYGEN
United Nations/north America 4 Digit Class Number:	1072
Hazard Rank:	2
EHS Ingredient:	NONE LISTED ON SDS
Substance Pure:	True
Substance Mix:	False
First Hazardous Class Code For Chemical:	Oxidizers
Second Hazardous Class Code For Chemical:	Non-flammable Gas
Third Hazardous Class Code For Chemical:	Not reported
Hazard Class 1 Of The Chemical:	5.1
Hazard Class 2 Of The Chemical:	2.2
Hazard Class 3 Of The Chemical:	Not reported

Chemical:

Chemical Name:	OXYGEN
United Nations/north America 4 Digit Class Number:	1072
Chemical Abstract Service Identifier Number:	7782447
Chemical Is Extremely Hazardous Substance (EHS):	N
First Hazardous Class Code For Chemical:	Oxidizers
Second Hazardous Class Code For Chemical:	Non-flammable Gas
Third Hazardous Class Code For Chemical:	Not reported
Hazard Class 1 Of The Chemical:	5.1
Hazard Class 2 Of The Chemical:	2.2
Hazard Class 3 Of The Chemical:	Not reported
Chemical Is A Toxic 313 Chemical:	N
EPA Pesticide Registration Number:	Not reported
Contains 112R:	N
Contains EHS:	N
Fertilizer:	N
Pesticide:	N
Contains 313:	N

Chemical Name:	REFRIGERANT 22
Physical Description:	LIQUID
Case Number:	75456
Facility Id:	034838
Physical State Of The Substance:	2
Avag Amt Possessed During Year CD:	20
Max Amt Possessed During Year CD:	30

REFRIGERATION SUPPLIES DISTRIB (Continued) **S111254353**

Applicable Unit Of Measure Code:	2
Description Of The Unit Of Measure:	GALLONS
Type Code:	L
Description:	CYLINDER
Type Code:	Not reported
Temperature Description:	Not reported
Pressure of Code:	2
Pressure Description:	GREATER THAN NORMAL PRESSURE
Pressure of Code:	Not reported
Pressure Description:	Not reported
Temperature Description:	NORMAL TEMPERATURE
Temperature of The Hazardous Substance Code:	4
Temperature Description:	Not reported
Temperature of The Hazardous Substance Code:	Not reported
Days Hazardous Substance On Site During Year:	365
Is The Substance Protected A Trade Secret:	False
Description Of The Max Qnty Code:	10,000-49,999
Description Of The Avg Qnty Code:	1,000-4,999
Most Hazardous Ingridient:	CHLORODIFLUOROMETHANE
United Nations/north America 4 Digit Class Number:	1018
Hazard Rank:	2
EHS Ingredient:	Not reported
Substance Pure:	False
Substance Mix:	True
First Hazardous Class Code For Chemical:	Non-flammable Gas
Second Hazardous Class Code For Chemical:	Acute Health Hazard
Third Hazardous Class Code For Chemical:	Not reported
Hazard Class 1 Of The Chemical:	2.2
Hazard Class 2 Of The Chemical:	6.3
Hazard Class 3 Of The Chemical:	Not reported

Chemical:

Chemical Name:	REFRIGERANT 22
United Nations/north America 4 Digit Class Number:	1018
Chemical Abstract Service Identifier Number:	75456
Chemical Is Extremely Hazardous Substance (EHS):	N
First Hazardous Class Code For Chemical:	Non-flammable Gas
Second Hazardous Class Code For Chemical:	Acute Health Hazard
Third Hazardous Class Code For Chemical:	Not reported
Hazard Class 1 Of The Chemical:	2.2
Hazard Class 2 Of The Chemical:	6.3
Hazard Class 3 Of The Chemical:	Not reported
Chemical Is A Toxic 313 Chemical:	Y
EPA Pesticide Registration Number:	Not reported
Contains 112R:	N
Contains EHS:	N
Fertilizer:	N
Pesticide:	N
Contains 313:	N

Facility ID:	034838
Department Or Division Of Company:	Not reported
Extremely Hazardous Substance:	N
Facility Has Written Emergency Plan:	Y
Contains 112R:	N
NAICS Code 1:	423740

REFRIGERATION SUPPLIES DISTRIB (Continued) **S111254353**

NAICS Desc 1:	REFRG EQP & SUPPLIES WHSLE
NAICS Code 2:	000000
NAICS Desc 2:	Not reported
Manager Name:	TIM OMEARA
Business Phone:	5032344334
Mailing Address:	740 SE OAK ST
Mailing City:	PORTLAND
Mailing State:	OR
Mailing Zip:	97214
No. of Employees:	9
Day Phone:	5032344334
Placard:	N
Fire Dept Code:	0291
FD:	PORTLAND FIRE & RESCUE
Sprinkler System:	N
Emergency Contact:	TIM OMEARA
Emergency Procedure:	ON EAST B-BOARD ENTRY
Business Type:	AIR CONDITIONING & REFRIGERATION WHSLE DIST
Facility Type:	Not reported
Division/Department:	Not reported
Facility Status:	Not reported
Status TRI:	Not reported
Status RMP:	Not reported
Status PSM:	Not reported
Status CR2K:	Not reported
Status 302:	Not reported
Owner Name:	Not reported
Latest Report ID:	Not reported
Case Number:	Not reported
Chemical Name:	Not reported
EHS Name:	Not reported
Is Pure:	Not reported
Is Mix:	Not reported
Is EHS:	Not reported
Mixture Component:	Not reported
Maximum DailyAmount Code:	Not reported
Maximum DailyAmount Unit:	Not reported
Chemical Added Date:	Not reported
Is ChemPSM:	Not reported
Is Chem112r:	Not reported
Is Chem302:	Not reported
Is Pesticide:	Not reported
Is Fertilizer:	Not reported
Physical State:	Not reported
UNNA Number:	Not reported
NFPA Health:	Not reported
NFPA Flammability:	Not reported
NFPA Reactivity:	Not reported
NFPA Special Notice:	Not reported
Hazards:	Not reported
No# of Days Onsite:	Not reported
Latitude:	Not reported
Longitude:	Not reported

Facility:

Chemical Name:	NITROGEN
Physical Description:	GAS
Case Number:	7727379

REFRIGERATION SUPPLIES DISTRIB (Continued) **S111254353**

Facility Id:	034838
Physical State Of The Substance:	3
Avag Amt Possessed During Year CD:	20
Max Amt Possessed During Year CD:	20
Applicable Unit Of Measure Code:	3
Description Of The Unit Of Measure:	CUBIC FEET
Type Code:	L
Description:	CYLINDER
Type Code:	Not reported
Temperature Description:	Not reported
Pressure of Code:	2
Pressure Description:	GREATER THAN NORMAL PRESSURE
Pressure of Code:	Not reported
Pressure Description:	Not reported
Temperature Description:	NORMAL TEMPERATURE
Temperature of The Hazardous Substance Code:	4
Temperature Description:	Not reported
Temperature of The Hazardous Substance Code:	Not reported
Days Hazardous Substance On Site During Year:	365
Is The Substance Protected A Trade Secret:	False
Description Of The Max Qnty Code:	1,000-4,999
Description Of The Avg Qnty Code:	1,000-4,999
Most Hazardous Ingridient:	NITROGEN
United Nations/north America 4 Digit Class Number:	1066
Hazard Rank:	2
EHS Ingredient:	NONE LISTED ON MSDS
Substance Pure:	True
Substance Mix:	False
First Hazardous Class Code For Chemical:	Non-flammable Gas
Second Hazardous Class Code For Chemical:	Not reported
Third Hazardous Class Code For Chemical:	Not reported
Hazard Class 1 Of The Chemical:	2.2
Hazard Class 2 Of The Chemical:	Not reported
Hazard Class 3 Of The Chemical:	Not reported

Chemical:

Chemical Name:	NITROGEN
United Nations/north America 4 Digit Class Number:	1066
Chemical Abstract Service Identifier Number:	7727379
Chemical Is Extremely Hazardous Substance (EHS):	N
First Hazardous Class Code For Chemical:	Non-flammable Gas
Second Hazardous Class Code For Chemical:	Not reported
Third Hazardous Class Code For Chemical:	Not reported
Hazard Class 1 Of The Chemical:	2.2
Hazard Class 2 Of The Chemical:	Not reported
Hazard Class 3 Of The Chemical:	Not reported
Chemical Is A Toxic 313 Chemical:	N
EPA Pesticide Registration Number:	Not reported
Contains 112R:	N
Contains EHS:	N
Fertilizer:	N
Pesticide:	N
Contains 313:	N

Chemical Name:	OXYGEN
Physical Description:	GAS
Case Number:	7782447

REFRIGERATION SUPPLIES DISTRIB (Continued) **S111254353**

Facility Id:	034838
Physical State Of The Substance:	3
Avag Amt Possessed During Year CD:	11
Max Amt Possessed During Year CD:	11
Applicable Unit Of Measure Code:	3
Description Of The Unit Of Measure:	CUBIC FEET
Type Code:	L
Description:	CYLINDER
Type Code:	Not reported
Temperature Description:	Not reported
Pressure of Code:	2
Pressure Description:	GREATER THAN NORMAL PRESSURE
Pressure of Code:	Not reported
Pressure Description:	Not reported
Temperature Description:	NORMAL TEMPERATURE
Temperature of The Hazardous Substance Code:	4
Temperature Description:	Not reported
Temperature of The Hazardous Substance Code:	Not reported
Days Hazardous Substance On Site During Year:	365
Is The Substance Protected A Trade Secret:	False
Description Of The Max Qnty Code:	500-999
Description Of The Avg Qnty Code:	500-999
Most Hazardous Ingridient:	OXYGEN
United Nations/north America 4 Digit Class Number:	1072
Hazard Rank:	2
EHS Ingredient:	NONE LISTED ON SDS
Substance Pure:	True
Substance Mix:	False
First Hazardous Class Code For Chemical:	Oxidizers
Second Hazardous Class Code For Chemical:	Non-flammable Gas
Third Hazardous Class Code For Chemical:	Not reported
Hazard Class 1 Of The Chemical:	5.1
Hazard Class 2 Of The Chemical:	2.2
Hazard Class 3 Of The Chemical:	Not reported

Chemical:

Chemical Name:	OXYGEN
United Nations/north America 4 Digit Class Number:	1072
Chemical Abstract Service Identifier Number:	7782447
Chemical Is Extremely Hazardous Substance (EHS):	N
First Hazardous Class Code For Chemical:	Oxidizers
Second Hazardous Class Code For Chemical:	Non-flammable Gas
Third Hazardous Class Code For Chemical:	Not reported
Hazard Class 1 Of The Chemical:	5.1
Hazard Class 2 Of The Chemical:	2.2
Hazard Class 3 Of The Chemical:	Not reported
Chemical Is A Toxic 313 Chemical:	N
EPA Pesticide Registration Number:	Not reported
Contains 112R:	N
Contains EHS:	N
Fertilizer:	N
Pesticide:	N
Contains 313:	N

Chemical Name:	REFRIGERANT 22
Physical Description:	LIQUID
Case Number:	75456

REFRIGERATION SUPPLIES DISTRIB (Continued) **S111254353**

Facility Id:	034838
Physical State Of The Substance:	2
Avag Amt Possessed During Year CD:	20
Max Amt Possessed During Year CD:	30
Applicable Unit Of Measure Code:	2
Description Of The Unit Of Measure:	GALLONS
Type Code:	L
Description:	CYLINDER
Type Code:	Not reported
Temperature Description:	Not reported
Pressure of Code:	2
Pressure Description:	GREATER THAN NORMAL PRESSURE
Pressure of Code:	Not reported
Pressure Description:	Not reported
Temperature Description:	NORMAL TEMPERATURE
Temperature of The Hazardous Substance Code:	4
Temperature Description:	Not reported
Temperature of The Hazardous Substance Code:	Not reported
Days Hazardous Substance On Site During Year:	365
Is The Substance Protected A Trade Secret:	False
Description Of The Max Qnty Code:	10,000-49,999
Description Of The Avg Qnty Code:	1,000-4,999
Most Hazardous Ingridient:	CHLORODIFLUOROMETHANE
United Nations/north America 4 Digit Class Number:	1018
Hazard Rank:	2
EHS Ingredient:	Not reported
Substance Pure:	False
Substance Mix:	True
First Hazardous Class Code For Chemical:	Non-flammable Gas
Second Hazardous Class Code For Chemical:	Acute Health Hazard
Third Hazardous Class Code For Chemical:	Not reported
Hazard Class 1 Of The Chemical:	2.2
Hazard Class 2 Of The Chemical:	6.3
Hazard Class 3 Of The Chemical:	Not reported

Chemical:

Chemical Name:	REFRIGERANT 22
United Nations/north America 4 Digit Class Number:	1018
Chemical Abstract Service Identifier Number:	75456
Chemical Is Extremely Hazardous Substance (EHS):	N
First Hazardous Class Code For Chemical:	Non-flammable Gas
Second Hazardous Class Code For Chemical:	Acute Health Hazard
Third Hazardous Class Code For Chemical:	Not reported
Hazard Class 1 Of The Chemical:	2.2
Hazard Class 2 Of The Chemical:	6.3
Hazard Class 3 Of The Chemical:	Not reported
Chemical Is A Toxic 313 Chemical:	Y
EPA Pesticide Registration Number:	Not reported
Contains 112R:	N
Contains EHS:	N
Fertilizer:	N
Pesticide:	N
Contains 313:	N

I108 **REFRIGERATION SUPPLIES** **OR LUST** **U003115465**
740 SE OAK STREET **OR UST** **N/A**
< 1/8 **PORTLAND, OR 97214**
1 ft.

Site 7 of 47 in cluster I

Relative:
Higher

Actual:
65 ft.

LUST:

Region:	North Western Region
Facility ID:	26-95-0350
Cleanup Received Date:	12/28/1995
Cleanup Start Date:	12/27/1995
Cleanup Complete Date:	**04/10/1996**
Decode for Region:	**North West Region**

UST:

Facility ID:	11534
Facility Telephone:	(503)234-4334
Permittee Name:	TIM O'MERA
Number of Permitted Tanks:	Not reported
Active Tanks:	Not reported
Decommissioned Tanks:	Not reported
Number of Tanks:	1

I109 **REFRIGERATION SUPPLIES** **OR RGA LUST** **S115416517**
740 SE OAK STREET **N/A**
< 1/8 **PORTLAND, OR**
1 ft.

Site 8 of 47 in cluster I

Relative:
Higher

Actual:
65 ft.

RGA LUST:

2012	REFRIGERATION SUPPLIES	740 SE OAK STREET
2011	REFRIGERATION SUPPLIES	740 SE OAK STREET
2010	REFRIGERATION SUPPLIES	740 SE OAK STREET
2009	REFRIGERATION SUPPLIES	740 SE OAK STREET
2008	REFRIGERATION SUPPLIES	740 SE OAK STREET
2007	REFRIGERATION SUPPLIES	740 SE OAK STREET
2006	REFRIGERATION SUPPLIES	740 SE OAK STREET
2005	REFRIGERATION SUPPLIES	740 SE OAK STREET
2004	REFRIGERATION SUPPLIES	740 SE OAK STREET
2003	REFRIGERATION SUPPLIES	740 SE OAK STREET
2002	REFRIGERATION SUPPLIES	740 SE OAK STREET

G110 **BINGO PRODUCTS CO** **EDR Hist Cleaner** **1009483922**
933 SANDY BLVD **N/A**
< 1/8 **PORTLAND, OR**
1 ft.

Site 6 of 38 in cluster G

Relative: EDR Hist Cleaner
Higher

Actual:
81 ft.

Year:	Name:	Type:
1930	BINGO PRODUCTS CO	CARPET CLEANERS AND LAYERS

C111 **HOUSING AUTHORITY OF PORTLAND NEW MARKET** **RCRA NonGen / NLR** **1001489613**
135 SW ASH ST **FINDS** **ORQ000008854**
< 1/8 **PORTLAND, OR 97204** **ECHO**
1 ft.

Site 7 of 20 in cluster C

Relative: RCRA NonGen / NLR:
Higher

Actual:
31 ft.

Date form received by agency:	04/14/1999
Facility name:	HOUSING AUTHORITY OF PORTLAND NEW MARKET
Facility address:	135 SW ASH ST PORTLAND, OR 97204
EPA ID:	ORQ000008854
Contact:	MIKE WERT
Contact address:	135 SW ASH ST PORTLAND, OR 97204
Contact country:	US
Contact telephone:	503-273-4577
Contact email:	Not reported
EPA Region:	10
Classification:	Non-Generator
Description:	Handler: Non-Generators do not presently generate hazardous waste

Owner/Operator Summary:

Owner/operator name:	HOUSING AUTHORITY OF PORTLAND
Owner/operator address:	135 SW ASH PORTLAND, OR 97204
Owner/operator country:	US
Owner/operator telephone:	503-228-2178
Owner/operator email:	Not reported
Owner/operator fax:	Not reported
Owner/operator extension:	Not reported
Legal status:	District
Owner/Operator Type:	Owner
Owner/Op start date:	04/14/1999
Owner/Op end date:	Not reported

Handler Activities Summary:

U.S. importer of hazardous waste:	No
Mixed waste (haz. and radioactive):	No
Recycler of hazardous waste:	No
Transporter of hazardous waste:	No
Treater, storer or disposer of HW:	No
Underground injection activity:	No
On-site burner exemption:	No
Furnace exemption:	No
Used oil fuel burner:	No
Used oil processor:	No
User oil refiner:	No

HOUSING AUTHORITY OF PORTLAND NEW MARKET (Continued) **1001489613**

Used oil fuel marketer to burner: No
Used oil Specification marketer: No
Used oil transfer facility: No
Used oil transporter: No

Historical Generators:
Date form received by agency: 04/21/1998
Site name: HOUSING AUTHORITY OF PORTLAND NEW MARKET
Classification: Not a generator, verified

Hazardous Waste Summary:

. Waste code: NONE
. Waste name: None

Violation Status: No violations found

FINDS:

Registry ID: 110004815344

Environmental Interest/Information System
OR-DEQ (Oregon - Department Of Environmental Quality) is a regulatory agency whose job is to protect the quality of Oregon's Environment. DEQ uses a combination of technical assistance, inspections and permitting to help public and private facilities and citizens understand and comply with state and federal environmental regulations.

RCRAInfo is a national information system that supports the Resource Conservation and Recovery Act (RCRA) program through the tracking of events and activities related to facilities that generate, transport, and treat, store, or dispose of hazardous waste. RCRAInfo allows RCRA program staff to track the notification, permit, compliance, and corrective action activities required under RCRA.

Click this hyperlink while viewing on your computer to access additional FINDS: detail in the EDR Site Report.

ECHO:
Envid: 1001489613
Registry ID: 110004815344
DFR URL: http://echo.epa.gov/detailed-facility-report?fid=110004815344

J112 **BROADWAY & WASHINGTON PARKING GARAGE** **RCRA NonGen / NLR** **1001120199**
601 SW ALDER ST **FINDS** **ORQ000003574**
< 1/8 **PORTLAND, OR 97205** **ECHO**
1 ft.

Site 13 of 40 in cluster J

Relative: Higher
Actual: 50 ft.

RCRA NonGen / NLR:
Date form received by agency: 02/05/1998
Facility name: BROADWAY & WASHINGTON PARKING GARAGE
Facility address: 601 SW ALDER ST
PORTLAND, OR 97205
EPA ID: ORQ000003574

BROADWAY & WASHINGTON PARKING GARAGE (Continued) **1001120199**

Mailing address:	6032 N CUTTER CIRCLE, SUITE 48 PORTLAND, OR 97217
Contact:	MARK UNDERHILL
Contact address:	6032 N CUTTER CIRCLE, SUITE 48 PORTLAND, OR 97217
Contact country:	US
Contact telephone:	503-289-1778
Contact email:	Not reported
EPA Region:	10
Classification:	Non-Generator
Description:	Handler: Non-Generators do not presently generate hazardous waste

Owner/Operator Summary:

Owner/operator name:	BPM ASSOCIATES, LLC
Owner/operator address:	610 SW ALDER ST STE 810 PORTLAND, OR 97205
Owner/operator country:	US
Owner/operator telephone:	503-223-4128
Owner/operator email:	Not reported
Owner/operator fax:	Not reported
Owner/operator extension:	Not reported
Legal status:	Private
Owner/Operator Type:	Operator
Owner/Op start date:	02/05/1998
Owner/Op end date:	Not reported

Owner/operator name:	BPM ASSOCIATES, LLC
Owner/operator address:	610 SW ALDER ST STE 810 PORTLAND, OR 97205
Owner/operator country:	US
Owner/operator telephone:	503-223-4128
Owner/operator email:	Not reported
Owner/operator fax:	Not reported
Owner/operator extension:	Not reported
Legal status:	Private
Owner/Operator Type:	Owner
Owner/Op start date:	02/05/1998
Owner/Op end date:	Not reported

Handler Activities Summary:

U.S. importer of hazardous waste:	No
Mixed waste (haz. and radioactive):	No
Recycler of hazardous waste:	No
Transporter of hazardous waste:	No
Treater, storer or disposer of HW:	No
Underground injection activity:	No
On-site burner exemption:	No
Furnace exemption:	No
Used oil fuel burner:	No
Used oil processor:	No
User oil refiner:	No
Used oil fuel marketer to burner:	No
Used oil Specification marketer:	No
Used oil transfer facility:	No
Used oil transporter:	No

BROADWAY & WASHINGTON PARKING GARAGE (Continued) **1001120199**

Historical Generators:
Date form received by agency: 03/03/1997
Site name: BROADWAY & WASHINGTON PARKING GARAGE
Classification: Not a generator, verified

Date form received by agency: 07/30/1996
Site name: BROADWAY & WASHINGTON PARKING GARAGE
Classification: Not a generator, verified

Hazardous Waste Summary:

. Waste code: D008
. Waste name: LEAD

Violation Status: No violations found

FINDS:

Registry ID: 110004811366

Environmental Interest/Information System
RCRAInfo is a national information system that supports the Resource Conservation and Recovery Act (RCRA) program through the tracking of events and activities related to facilities that generate, transport, and treat, store, or dispose of hazardous waste. RCRAInfo allows RCRA program staff to track the notification, permit, compliance, and corrective action activities required under RCRA.

Click this hyperlink while viewing on your computer to access additional FINDS: detail in the EDR Site Report.

ECHO:
Envid: 1001120199
Registry ID: 110004811366
DFR URL: http://echo.epa.gov/detailed-facility-report?fid=110004811366

D113 **WENTWORTH CHEVROLET CO.** **OR RGA LUST** **S115426595**
107 SE GRAND AVE **N/A**
< 1/8 **PORTLAND, OR**
1 ft.

Site 24 of 73 in cluster D

Relative: Higher
Actual: 57 ft.

RGA LUST:

2012	WENTWORTH CHEVROLET CO.	107 SE GRAND AVE
2011	WENTWORTH CHEVROLET CO.	107 SE GRAND AVE
2010	WENTWORTH CHEVROLET CO.	107 SE GRAND AVE
2009	WENTWORTH CHEVROLET CO.	107 SE GRAND AVE
2008	WENTWORTH CHEVROLET CO.	107 SE GRAND AVE
2007	WENTWORTH CHEVROLET CO.	107 SE GRAND AVE
2006	WENTWORTH CHEVROLET CO.	107 SE GRAND AVE

WENTWORTH CHEVROLET CO. (Continued) **S115426595**

2005	WENTWORTH CHEVROLET CO.	107 SE GRAND AVE
2004	WENTWORTH CHEVROLET CO.	107 SE GRAND AVE
2003	WENTWORTH CHEVROLET CO.	107 SE GRAND AVE
2002	WENTWORTH CHEVROLET CO.	107 SE GRAND AVE

B114 **FAR WEST CENTER** **RCRA NonGen / NLR** **1005905925**
425 SW WASHINGTON ST **FINDS** **ORQ000021055**
< 1/8 **PORTLAND, OR 97204** **ECHO**
1 ft.

Site 16 of 65 in cluster B

Relative:
Higher

Actual:
40 ft.

RCRA NonGen / NLR:

Date form received by agency:	12/31/2004
Facility name:	FAR WEST CENTER
Facility address:	425 SW WASHINGTON ST PORTLAND, OR 97204
EPA ID:	ORQ000021055
Mailing address:	920 SW SIXTH AVENUE, STE 223 PORTLAND, OR 97204
Contact:	MARTIN CARVER
Contact address:	920 SW SIXTH AVENUE, STE 223 PORTLAND, OR 97204
Contact country:	US
Contact telephone:	503-680-7123
Contact email:	Not reported
EPA Region:	10
Classification:	Non-Generator
Description:	Handler: Non-Generators do not presently generate hazardous waste

Owner/Operator Summary:

Owner/operator name:	5TH & WASHINGTON PARTNERS
Owner/operator address:	920 SW 6TH AVE PORTLAND, OR 97204
Owner/operator country:	US
Owner/operator telephone:	503-221-1666
Owner/operator email:	Not reported
Owner/operator fax:	Not reported
Owner/operator extension:	Not reported
Legal status:	Private
Owner/Operator Type:	Owner
Owner/Op start date:	08/07/2002
Owner/Op end date:	Not reported

Owner/operator name:	5TH & WASHINGTON PARTNERS
Owner/operator address:	920 SW 6TH AVE PORTLAND, OR 97204
Owner/operator country:	US
Owner/operator telephone:	503-221-1666
Owner/operator email:	Not reported
Owner/operator fax:	Not reported
Owner/operator extension:	Not reported
Legal status:	Private
Owner/Operator Type:	Operator
Owner/Op start date:	12/31/2004

FAR WEST CENTER (Continued) **1005905925**

Owner/Op end date: Not reported

Handler Activities Summary:

U.S. importer of hazardous waste:	No
Mixed waste (haz. and radioactive):	No
Recycler of hazardous waste:	No
Transporter of hazardous waste:	No
Treater, storer or disposer of HW:	No
Underground injection activity:	No
On-site burner exemption:	No
Furnace exemption:	No
Used oil fuel burner:	No
Used oil processor:	No
User oil refiner:	No
Used oil fuel marketer to burner:	No
Used oil Specification marketer:	No
Used oil transfer facility:	No
Used oil transporter:	No

Historical Generators:

Date form received by agency: 03/27/2003
Site name: FAR WEST CENTER
Classification: Not a generator, verified

Date form received by agency: 08/07/2002
Site name: FAR WEST CENTER
Classification: Not a generator, verified

Hazardous Waste Summary:

. Waste code: NA
. Waste name: NA

Violation Status: No violations found

FINDS:

Registry ID: 110013299224

Environmental Interest/Information System

OR-DEQ (Oregon - Department Of Environmental Quality) is a regulatory agency whose job is to protect the quality of Oregon's Environment. DEQ uses a combination of technical assistance, inspections and permitting to help public and private facilities and citizens understand and comply with state and federal environmental regulations.

RCRAInfo is a national information system that supports the Resource Conservation and Recovery Act (RCRA) program through the tracking of events and activities related to facilities that generate, transport, and treat, store, or dispose of hazardous waste. RCRAInfo allows RCRA program staff to track the notification, permit, compliance, and corrective action activities required under RCRA.

FAR WEST CENTER (Continued) **1005905925**

Click this hyperlink while viewing on your computer to access additional FINDS: detail in the EDR Site Report.

ECHO:

Envid:	1005905925
Registry ID:	110013299224
DFR URL:	http://echo.epa.gov/detailed-facility-report?fid=110013299224

B115 **VERIZON BUSINESS - ORPRLNOR** **OR AST** **S111256747**
425 SW WASHINGTON ST **OR HSIS** **N/A**
< 1/8 **LWR LVL PORTLAND, OR 97204**
1 ft.

Site 17 of 65 in cluster B

Relative: Higher
Actual: 40 ft.

AST:

Facility Id:	066263
Hazardous Substance:	DIESEL FUEL
Reporting Quantities:	10,000-49,999
Quantity Units:	GALLONS
Physical State:	LIQUID
Storage 1:	ABOVEGROUND TANK
County:	Not reported
Owner-Operator Name:	Not reported
Direct Site Phone:	Not reported
Report Class:	Not reported
Report Year:	Not reported
Is Poisonous Gas:	Not reported
Is Poisonous Material:	Not reported
Is Biological Hazard:	Not reported
Is Radioactive Material:	Not reported
Is Explosive:	Not reported
Status:	Inactive

HSIS:

Facility ID:	066263
Department Or Division Of Company:	ORPRLNOR
Extremely Hazardous Substance:	Y
Facility Has Written Emergency Plan:	Y
Contains 112R:	N
NAICS Code 1:	517110
NAICS Desc 1:	WIRED TELECOMMUNICATIONS CARRIERS
NAICS Code 2:	000000
NAICS Desc 2:	Not reported
Manager Name:	LOWELL MCADAM
Business Phone:	9786883028
Mailing Address:	2 HAMPSHIRE ST 3RD FLOOR
Mailing City:	LAWRENCE
Mailing State:	MA
Mailing Zip:	01840
No. of Employees:	0
Day Phone:	3038502576
Placard:	Y
Fire Dept Code:	0291
FD:	PORTLAND FIRE & RESCUE
Sprinkler System:	N
Emergency Contact:	CHRISTOPHER MOORE

VERIZON BUSINESS - ORPRLNOR (Continued) **S111256747**

Emergency Procedure:	FIELD ENGINEERS VEHICLE
Business Type:	TELECOMMUNICATIONS
Facility Type:	Not reported
Division/Department:	Not reported
Facility Status:	Not reported
Status TRI:	Not reported
Status RMP:	Not reported
Status PSM:	Not reported
Status CR2K:	Not reported
Status 302:	Not reported
Owner Name:	Not reported
Latest Report ID:	Not reported
Case Number:	Not reported
Chemical Name:	Not reported
EHS Name:	Not reported
Is Pure:	Not reported
Is Mix:	Not reported
Is EHS:	Not reported
Mixture Component:	Not reported
Maximum DailyAmount Code:	Not reported
Maximum DailyAmount Unit:	Not reported
Chemical Added Date:	Not reported
Is ChemPSM:	Not reported
Is Chem112r:	Not reported
Is Chem302:	Not reported
Is Pesticide:	Not reported
Is Fertilizer:	Not reported
Physical State:	Not reported
UNNA Number:	Not reported
NFPA Health:	Not reported
NFPA Flammability:	Not reported
NFPA Reactivity:	Not reported
NFPA Special Notice:	Not reported
Hazards:	Not reported
No# of Days Onsite:	Not reported
Latitude:	Not reported
Longitude:	Not reported

Facility:

Chemical Name:	LEAD ACID BATTERIES
Physical Description:	SOLID
Case Number:	Not reported
Facility Id:	066263
Physical State Of The Substance:	1
Avag Amt Possessed During Year CD:	30
Max Amt Possessed During Year CD:	30
Applicable Unit Of Measure Code:	1
Description Of The Unit Of Measure:	POUNDS
Type Code:	R
Description:	OTHER
Type Code:	Not reported
Temperature Description:	Not reported
Pressure of Code:	1
Pressure Description:	NORMAL PRESSURE
Pressure of Code:	Not reported
Pressure Description:	Not reported
Temperature Description:	NORMAL TEMPERATURE
Temperature of The Hazardous Substance Code:	4

VERIZON BUSINESS - ORPRLNOR (Continued) **S111256747**

Temperature Description:	Not reported
Temperature of The Hazardous Substance Code:	Not reported
Days Hazardous Substance On Site During Year:	365
Is The Substance Protected A Trade Secret:	False
Description Of The Max Qnty Code:	10,000-49,999
Description Of The Avg Qnty Code:	10,000-49,999
Most Hazardous Ingridient:	SULFURIC ACID
United Nations/north America 4 Digit Class Number:	2794
Hazard Rank:	4
EHS Ingredient:	SULFURIC ACID
Substance Pure:	False
Substance Mix:	True
First Hazardous Class Code For Chemical:	Acute Health Hazard
Second Hazardous Class Code For Chemical:	Corrosive Material
Third Hazardous Class Code For Chemical:	Chronic Health Hazard
Hazard Class 1 Of The Chemical:	6.3
Hazard Class 2 Of The Chemical:	8.0
Hazard Class 3 Of The Chemical:	6.4

Chemical:

Chemical Name:	LEAD ACID BATTERIES
United Nations/north America 4 Digit Class Number:	2794
Chemical Abstract Service Identifier Number:	Not reported
Chemical Is Extremely Hazardous Substance (EHS):	N
First Hazardous Class Code For Chemical:	Acute Health Hazard
Second Hazardous Class Code For Chemical:	Corrosive Material
Third Hazardous Class Code For Chemical:	Chronic Health Hazard
Hazard Class 1 Of The Chemical:	6.3
Hazard Class 2 Of The Chemical:	8.0
Hazard Class 3 Of The Chemical:	6.4
Chemical Is A Toxic 313 Chemical:	N
EPA Pesticide Registration Number:	Not reported
Contains 112R:	N
Contains EHS:	Y
Fertilizer:	N
Pesticide:	N
Contains 313:	Y

Chemical Name:	PROPYLENE GLYCOL TYPE I MIX
Physical Description:	LIQUID
Case Number:	Not reported
Facility Id:	066263
Physical State Of The Substance:	2
Avag Amt Possessed During Year CD:	20
Max Amt Possessed During Year CD:	20
Applicable Unit Of Measure Code:	2
Description Of The Unit Of Measure:	GALLONS
Type Code:	L
Description:	CYLINDER
Type Code:	Not reported
Temperature Description:	Not reported
Pressure of Code:	2
Pressure Description:	GREATER THAN NORMAL PRESSURE
Pressure of Code:	Not reported
Pressure Description:	Not reported
Temperature Description:	NORMAL TEMPERATURE
Temperature of The Hazardous Substance Code:	4

VERIZON BUSINESS - ORPRLNOR (Continued) **S111256747**

Temperature Description:	Not reported
Temperature of The Hazardous Substance Code:	Not reported
Days Hazardous Substance On Site During Year:	365
Is The Substance Protected A Trade Secret:	False
Description Of The Max Qnty Code:	1,000-4,999
Description Of The Avg Qnty Code:	1,000-4,999
Most Hazardous Ingridient:	PROPYLENE GLYCOL
United Nations/north America 4 Digit Class Number:	0000
Hazard Rank:	1
EHS Ingredient:	NONE LISTED ON MSDS
Substance Pure:	True
Substance Mix:	False
First Hazardous Class Code For Chemical:	Combustible Material
Second Hazardous Class Code For Chemical:	Not reported
Third Hazardous Class Code For Chemical:	Not reported
Hazard Class 1 Of The Chemical:	4.5
Hazard Class 2 Of The Chemical:	Not reported
Hazard Class 3 Of The Chemical:	Not reported

Chemical:

Chemical Name:	PROPYLENE GLYCOL TYPE I MIX
United Nations/north America 4 Digit Class Number:	0000
Chemical Abstract Service Identifier Number:	Not reported
Chemical Is Extremely Hazardous Substance (EHS):	N
First Hazardous Class Code For Chemical:	Combustible Material
Second Hazardous Class Code For Chemical:	Not reported
Third Hazardous Class Code For Chemical:	Not reported
Hazard Class 1 Of The Chemical:	4.5
Hazard Class 2 Of The Chemical:	Not reported
Hazard Class 3 Of The Chemical:	Not reported
Chemical Is A Toxic 313 Chemical:	N
EPA Pesticide Registration Number:	Not reported
Contains 112R:	N
Contains EHS:	N
Fertilizer:	N
Pesticide:	N
Contains 313:	N

Chemical Name:	DIESEL FUEL
Physical Description:	LIQUID
Case Number:	0068334305
Facility Id:	066263
Physical State Of The Substance:	2
Avag Amt Possessed During Year CD:	30
Max Amt Possessed During Year CD:	30
Applicable Unit Of Measure Code:	2
Description Of The Unit Of Measure:	GALLONS
Type Code:	A
Description:	ABOVEGROUND TANK
Type Code:	Not reported
Temperature Description:	Not reported
Pressure of Code:	1
Pressure Description:	NORMAL PRESSURE
Pressure of Code:	Not reported
Pressure Description:	Not reported
Temperature Description:	NORMAL TEMPERATURE
Temperature of The Hazardous Substance Code:	4

VERIZON BUSINESS - ORPRLNOR (Continued) **S111256747**

Temperature Description:	Not reported
Temperature of The Hazardous Substance Code:	Not reported
Days Hazardous Substance On Site During Year:	365
Is The Substance Protected A Trade Secret:	False
Description Of The Max Qnty Code:	10,000-49,999
Description Of The Avg Qnty Code:	10,000-49,999
Most Hazardous Ingridient:	petroleum products, diesel oil
United Nations/north America 4 Digit Class Number:	1993
Hazard Rank:	2
EHS Ingredient:	Not reported
Substance Pure:	False
Substance Mix:	True
First Hazardous Class Code For Chemical:	Flammable and Combustible Liquid
Second Hazardous Class Code For Chemical:	Acute Health Hazard
Third Hazardous Class Code For Chemical:	Not reported
Hazard Class 1 Of The Chemical:	3.0
Hazard Class 2 Of The Chemical:	6.3
Hazard Class 3 Of The Chemical:	Not reported

Chemical:

Chemical Name:	DIESEL FUEL
United Nations/north America 4 Digit Class Number:	1993
Chemical Abstract Service Identifier Number:	0068334305
Chemical Is Extremely Hazardous Substance (EHS):	N
First Hazardous Class Code For Chemical:	Flammable and Combustible Liquid
Second Hazardous Class Code For Chemical:	Acute Health Hazard
Third Hazardous Class Code For Chemical:	Not reported
Hazard Class 1 Of The Chemical:	3.0
Hazard Class 2 Of The Chemical:	6.3
Hazard Class 3 Of The Chemical:	Not reported
Chemical Is A Toxic 313 Chemical:	N
EPA Pesticide Registration Number:	Not reported
Contains 112R:	N
Contains EHS:	N
Fertilizer:	N
Pesticide:	N
Contains 313:	N

Facility ID:	066263
Department Or Division Of Company:	Not reported
Extremely Hazardous Substance:	Not reported
Facility Has Written Emergency Plan:	Not reported
Contains 112R:	Not reported
NAICS Code 1:	Not reported
NAICS Desc 1:	Not reported
NAICS Code 2:	Not reported
NAICS Desc 2:	Not reported
Manager Name:	Not reported
Business Phone:	Not reported
Mailing Address:	Not reported
Mailing City:	Not reported
Mailing State:	Not reported
Mailing Zip:	Not reported
No. of Employees:	Not reported
Day Phone:	Not reported
Placard:	Not reported

VERIZON BUSINESS - ORPRLNOR (Continued) **S111256747**

Fire Dept Code:	Not reported
FD:	PORTLAND FIRE & RESCUE
Sprinkler System:	Not reported
Emergency Contact:	Not reported
Emergency Procedure:	Not reported
Business Type:	Not reported
Facility Type:	Private
Division/Department:	Not reported
Facility Status:	ACTIVE
Status TRI:	Active
Status RMP:	Active
Status PSM:	Active
Status CR2K:	Inactive
Status 302:	Inactive
Owner Name:	LOWELL MCADAM
Latest Report ID:	29376
Case Number:	68476346
Chemical Name:	Diesel Fuel
EHS Name:	Not reported
Is Pure:	Yes
Is Mix:	No
Is EHS:	Not reported
Mixture Component:	Not reported
Maximum DailyAmount Code:	30
Maximum DailyAmount Unit:	gal
Chemical Added Date:	03/20/2017
Is ChemPSM:	No
Is Chem112r:	No
Is Chem302:	No
Is Pesticide:	No
Is Fertilizer:	No
Physical State:	Liquid
UNNA Number:	1993
NFPA Health:	0
NFPA Flammability:	0
NFPA Reactivity:	0
NFPA Special Notice:	N/A
Hazards:	Health Acute, Health Aspiration, Health Carcinogenicity, Health SeriousEye, Health SkinCorrosion, Health SpecificOrganToxicity, Physical Combustive
No# of Days Onsite:	365
Latitude:	45.5202
Longitude:	-122.676

Facility:

Chemical Name:	LEAD ACID BATTERIES
Physical Description:	SOLID
Case Number:	Not reported
Facility Id:	066263
Physical State Of The Substance:	1
Avag Amt Possessed During Year CD:	30
Max Amt Possessed During Year CD:	30
Applicable Unit Of Measure Code:	1
Description Of The Unit Of Measure:	POUNDS
Type Code:	R
Description:	OTHER
Type Code:	Not reported
Temperature Description:	Not reported

VERIZON BUSINESS - ORPRLNOR (Continued) **S111256747**

Pressure of Code:	1
Pressure Description:	NORMAL PRESSURE
Pressure of Code:	Not reported
Pressure Description:	Not reported
Temperature Description:	NORMAL TEMPERATURE
Temperature of The Hazardous Substance Code:	4
Temperature Description:	Not reported
Temperature of The Hazardous Substance Code:	Not reported
Days Hazardous Substance On Site During Year:	365
Is The Substance Protected A Trade Secret:	False
Description Of The Max Qnty Code:	10,000-49,999
Description Of The Avg Qnty Code:	10,000-49,999
Most Hazardous Ingridient:	SULFURIC ACID
United Nations/north America 4 Digit Class Number:	2794
Hazard Rank:	4
EHS Ingredient:	SULFURIC ACID
Substance Pure:	False
Substance Mix:	True
First Hazardous Class Code For Chemical:	Acute Health Hazard
Second Hazardous Class Code For Chemical:	Corrosive Material
Third Hazardous Class Code For Chemical:	Chronic Health Hazard
Hazard Class 1 Of The Chemical:	6.3
Hazard Class 2 Of The Chemical:	8.0
Hazard Class 3 Of The Chemical:	6.4

Chemical:

Chemical Name:	LEAD ACID BATTERIES
United Nations/north America 4 Digit Class Number:	2794
Chemical Abstract Service Identifier Number:	Not reported
Chemical Is Extremely Hazardous Substance (EHS):	N
First Hazardous Class Code For Chemical:	Acute Health Hazard
Second Hazardous Class Code For Chemical:	Corrosive Material
Third Hazardous Class Code For Chemical:	Chronic Health Hazard
Hazard Class 1 Of The Chemical:	6.3
Hazard Class 2 Of The Chemical:	8.0
Hazard Class 3 Of The Chemical:	6.4
Chemical Is A Toxic 313 Chemical:	N
EPA Pesticide Registration Number:	Not reported
Contains 112R:	N
Contains EHS:	Y
Fertilizer:	N
Pesticide:	N
Contains 313:	Y

Chemical Name:	PROPYLENE GLYCOL TYPE I MIX
Physical Description:	LIQUID
Case Number:	Not reported
Facility Id:	066263
Physical State Of The Substance:	2
Avag Amt Possessed During Year CD:	20
Max Amt Possessed During Year CD:	20
Applicable Unit Of Measure Code:	2
Description Of The Unit Of Measure:	GALLONS
Type Code:	L
Description:	CYLINDER
Type Code:	Not reported
Temperature Description:	Not reported

VERIZON BUSINESS - ORPRLNOR (Continued) **S111256747**

Pressure of Code:	2
Pressure Description:	GREATER THAN NORMAL PRESSURE
Pressure of Code:	Not reported
Pressure Description:	Not reported
Temperature Description:	NORMAL TEMPERATURE
Temperature of The Hazardous Substance Code:	4
Temperature Description:	Not reported
Temperature of The Hazardous Substance Code:	Not reported
Days Hazardous Substance On Site During Year:	365
Is The Substance Protected A Trade Secret:	False
Description Of The Max Qnty Code:	1,000-4,999
Description Of The Avg Qnty Code:	1,000-4,999
Most Hazardous Ingridient:	PROPYLENE GLYCOL
United Nations/north America 4 Digit Class Number:	0000
Hazard Rank:	1
EHS Ingredient:	NONE LISTED ON MSDS
Substance Pure:	True
Substance Mix:	False
First Hazardous Class Code For Chemical:	Combustible Material
Second Hazardous Class Code For Chemical:	Not reported
Third Hazardous Class Code For Chemical:	Not reported
Hazard Class 1 Of The Chemical:	4.5
Hazard Class 2 Of The Chemical:	Not reported
Hazard Class 3 Of The Chemical:	Not reported

Chemical:

Chemical Name:	PROPYLENE GLYCOL TYPE I MIX
United Nations/north America 4 Digit Class Number:	0000
Chemical Abstract Service Identifier Number:	Not reported
Chemical Is Extremely Hazardous Substance (EHS):	N
First Hazardous Class Code For Chemical:	Combustible Material
Second Hazardous Class Code For Chemical:	Not reported
Third Hazardous Class Code For Chemical:	Not reported
Hazard Class 1 Of The Chemical:	4.5
Hazard Class 2 Of The Chemical:	Not reported
Hazard Class 3 Of The Chemical:	Not reported
Chemical Is A Toxic 313 Chemical:	N
EPA Pesticide Registration Number:	Not reported
Contains 112R:	N
Contains EHS:	N
Fertilizer:	N
Pesticide:	N
Contains 313:	N

Chemical Name:	DIESEL FUEL
Physical Description:	LIQUID
Case Number:	0068334305
Facility Id:	066263
Physical State Of The Substance:	2
Avag Amt Possessed During Year CD:	30
Max Amt Possessed During Year CD:	30
Applicable Unit Of Measure Code:	2
Description Of The Unit Of Measure:	GALLONS
Type Code:	A
Description:	ABOVEGROUND TANK
Type Code:	Not reported
Temperature Description:	Not reported

VERIZON BUSINESS - ORPRLNOR (Continued) **S111256747**

Pressure of Code:	1
Pressure Description:	NORMAL PRESSURE
Pressure of Code:	Not reported
Pressure Description:	Not reported
Temperature Description:	NORMAL TEMPERATURE
Temperature of The Hazardous Substance Code:	4
Temperature Description:	Not reported
Temperature of The Hazardous Substance Code:	Not reported
Days Hazardous Substance On Site During Year:	365
Is The Substance Protected A Trade Secret:	False
Description Of The Max Qnty Code:	10,000-49,999
Description Of The Avg Qnty Code:	10,000-49,999
Most Hazardous Ingridient:	petroleum products, diesel oil
United Nations/north America 4 Digit Class Number:	1993
Hazard Rank:	2
EHS Ingredient:	Not reported
Substance Pure:	False
Substance Mix:	True
First Hazardous Class Code For Chemical:	Flammable and Combustible Liquid
Second Hazardous Class Code For Chemical:	Acute Health Hazard
Third Hazardous Class Code For Chemical:	Not reported
Hazard Class 1 Of The Chemical:	3.0
Hazard Class 2 Of The Chemical:	6.3
Hazard Class 3 Of The Chemical:	Not reported

Chemical:

Chemical Name:	DIESEL FUEL
United Nations/north America 4 Digit Class Number:	1993
Chemical Abstract Service Identifier Number:	0068334305
Chemical Is Extremely Hazardous Substance (EHS):	N
First Hazardous Class Code For Chemical:	Flammable and Combustible Liquid
Second Hazardous Class Code For Chemical:	Acute Health Hazard
Third Hazardous Class Code For Chemical:	Not reported
Hazard Class 1 Of The Chemical:	3.0
Hazard Class 2 Of The Chemical:	6.3
Hazard Class 3 Of The Chemical:	Not reported
Chemical Is A Toxic 313 Chemical:	N
EPA Pesticide Registration Number:	Not reported
Contains 112R:	N
Contains EHS:	N
Fertilizer:	N
Pesticide:	N
Contains 313:	N

B116 **STEVENS CLEANERS** **EDR Hist Cleaner** **1009480632**
421 SW WASHINGTON **N/A**
< 1/8 **PORTLAND, OR**
1 ft.

Site 18 of 65 in cluster B

Relative: EDR Hist Cleaner
Higher

Actual:
40 ft.

Year:	Name:	Type:
1960	STEVENS HATTERS	HAT CLEANERS AND BLOCKERS
1960	STEVENS CLEANERS	CLEANERS AND DYERS

C117 **HEATING OIL TANK** **OR RGA LUST** **S115371136**
111 SW NAITO PKWY **N/A**
< 1/8 **PORTLAND, OR**
1 ft.

Site 8 of 20 in cluster C

Relative: **Higher**
Actual: **28 ft.**

RGA LUST:

2012	HEATING OIL TANK	111 SW NAITO PKWY

B118 **MULTNOMAH CO MCCOY BLDG** **RCRA NonGen / NLR** **1001080693**
426 SW STARK ST **FINDS** **ORQ000000927**
< 1/8 **PORTLAND, OR 97204**
1 ft.

Site 19 of 65 in cluster B

Relative: **Higher**
Actual: **39 ft.**

RCRA NonGen / NLR:

Date form received by agency:	11/01/1995
Facility name:	MULTNOMAH CO MCCOY BLDG
Facility address:	426 SW STARK ST PORTLAND, OR 97204
EPA ID:	ORQ000000927
Mailing address:	401 N DIXON ST PORTLAND, OR 97227
Contact:	MICHAEL MCBRIDE
Contact address:	401 N DIXON ST PORTLAND, OR 97227
Contact country:	US
Contact telephone:	503-988-4474
Contact email:	MICHAEL.C.MCBRIDE@CO.MULTNOMAH.OR.US
EPA Region:	10
Classification:	Non-Generator
Description:	Handler: Non-Generators do not presently generate hazardous waste

Owner/Operator Summary:

Owner/operator name:	MULTNOMAH COUNTY PROPERTY MANAGEMENT
Owner/operator address:	2505 SE 11TH AVE FL 3 PORTLAND, OR 97202
Owner/operator country:	US
Owner/operator telephone:	503-248-3322
Owner/operator email:	Not reported
Owner/operator fax:	Not reported
Owner/operator extension:	Not reported
Legal status:	Other
Owner/Operator Type:	Operator
Owner/Op start date:	11/01/1995
Owner/Op end date:	Not reported

Owner/operator name:	MULTNOMAH COUNTY PROPERTY MANAGEMENT
Owner/operator address:	2505 SE 11TH AVE FL 3 PORTLAND, OR 97202
Owner/operator country:	US
Owner/operator telephone:	503-248-3322
Owner/operator email:	Not reported
Owner/operator fax:	Not reported
Owner/operator extension:	Not reported
Legal status:	Other
Owner/Operator Type:	Owner
Owner/Op start date:	11/01/1995
Owner/Op end date:	Not reported

MULTNOMAH CO MCCOY BLDG (Continued) **1001080693**

Handler Activities Summary:

U.S. importer of hazardous waste:	No
Mixed waste (haz. and radioactive):	No
Recycler of hazardous waste:	No
Transporter of hazardous waste:	No
Treater, storer or disposer of HW:	No
Underground injection activity:	No
On-site burner exemption:	No
Furnace exemption:	No
Used oil fuel burner:	No
Used oil processor:	No
User oil refiner:	No
Used oil fuel marketer to burner:	No
Used oil Specification marketer:	No
Used oil transfer facility:	No
Used oil transporter:	No

Hazardous Waste Summary:

. Waste code: NONE
. Waste name: None

Violation Status: No violations found

FINDS:

Registry ID: 110004809244

Environmental Interest/Information System
RCRAInfo is a national information system that supports the Resource Conservation and Recovery Act (RCRA) program through the tracking of events and activities related to facilities that generate, transport, and treat, store, or dispose of hazardous waste. RCRAInfo allows RCRA program staff to track the notification, permit, compliance, and corrective action activities required under RCRA.

Click this hyperlink while viewing on your computer to access additional FINDS: detail in the EDR Site Report.

B119 **OR SPILLS** **S113408840**
N/A

SW 5TH & SW STARK
< 1/8 **PORTLAND, OR 97204**
1 ft.

Site 20 of 65 in cluster B

Relative: **Higher**
Actual: **40 ft.**

OR SPILLS:

Facility ID:	2013-0539
Incident Status:	Archive
Material:	Oil - Hydraulic
Quantity:	10
Unit of Measure:	Gallons
Release Date:	03/20/2013
Description:	Citizen reports release of unk amount of hydraulic fluid from a garbage truck, from hose failure. Absorbants applied to area, NRC report attached. They will be notifying the City next. Location is on Stark between 6th and Broadway.

(Continued) **S113408840**

Lat/Long: 45.5207 / -122.676
Source: Motor Vehicle - Commercial
Media: Pavement
Responsible Company: Not reported
Responsible Address: Not reported
Responsible City,St,Zip: Not reported

C120 **OR MARITIME MUSEUM STEAM VESSEL:PORTLAND** **RCRA NonGen / NLR** **1012187803**
115 SW ASH ST STE 400C **ORQ000027968**
< 1/8 **PORTLAND, OR 97204**
1 ft.

Site 9 of 20 in cluster C

Relative: Higher
Actual: 30 ft.

RCRA NonGen / NLR:

Date form received by agency:	11/21/2008
Facility name:	OR MARITIME MUSEUM STEAM VESSEL:PORTLAND
Facility address:	115 SW ASH ST STE 400C PORTLAND, OR 97204-3568
EPA ID:	ORQ000027968
Mailing address:	115 SW ASH STE. 400C PORTLAND, OR 97204
Contact:	RON YOUNGMAN JIM ALLRED
Contact address:	115 SW ASH STE. 400C PORTLAND, OR 97204
Contact country:	US
Contact telephone:	503-224-7724
Contact email:	Not reported
EPA Region:	10
Classification:	Non-Generator
Description:	Handler: Non-Generators do not presently generate hazardous waste

Owner/Operator Summary:

Owner/operator name:	OREGON MARITIME MUSEUM
Owner/operator address:	115 SW ASH STE 400C PORTLAND, OR 97204
Owner/operator country:	US
Owner/operator telephone:	503-224-7724
Owner/operator email:	Not reported
Owner/operator fax:	Not reported
Owner/operator extension:	Not reported
Legal status:	Other
Owner/Operator Type:	Operator
Owner/Op start date:	01/01/1993
Owner/Op end date:	Not reported

Owner/operator name:	OREGON MARITIME MUSEUM
Owner/operator address:	115 SW ASH STE 400C PORTLAND, OR 97204
Owner/operator country:	US
Owner/operator telephone:	503-224-7724
Owner/operator email:	Not reported
Owner/operator fax:	Not reported
Owner/operator extension:	Not reported
Legal status:	Other
Owner/Operator Type:	Owner
Owner/Op start date:	11/21/2008
Owner/Op end date:	Not reported

OR MARITIME MUSEUM STEAM VESSEL:PORTLAND (Continued) **1012187803**

Handler Activities Summary:

U.S. importer of hazardous waste:	No
Mixed waste (haz. and radioactive):	No
Recycler of hazardous waste:	No
Transporter of hazardous waste:	No
Treater, storer or disposer of HW:	No
Underground injection activity:	No
On-site burner exemption:	No
Furnace exemption:	No
Used oil fuel burner:	No
Used oil processor:	No
User oil refiner:	No
Used oil fuel marketer to burner:	No
Used oil Specification marketer:	No
Used oil transfer facility:	No
Used oil transporter:	No

Historical Generators:

Date form received by agency:	11/14/2008
Site name:	OR MARITIME MUSEUM STEAM VESSEL:PORTLAND
Classification:	Not a generator, verified

Hazardous Waste Summary:

. Waste code:	NA
. Waste name:	NA

Violation Status: No violations found

A121 **THE PITTOCK BLOCK BUILDING** **OR UST** **U000432270**
921 SW WASHINGTON ST **N/A**
< 1/8 **PORTLAND, OR 97205**
1 ft.

Site 18 of 93 in cluster A

Relative: Higher
Actual: 56 ft.

UST:

Facility ID:	10475
Facility Telephone:	(503) 223-2132
Permittee Name:	CARL GATZKE, CONSTRUCTION MANAGER
Number of Permitted Tanks:	Not reported
Active Tanks:	Not reported
Decommissioned Tanks:	Not reported
Number of Tanks:	1

A122 **MOUNT HOOD RAILWAY CO** **FINDS** **1015815178**
921 SW WASHINGTON ST STE 727 **ECHO** **N/A**
< 1/8 **PORTLAND, OR 97205**
1 ft.

Site 19 of 93 in cluster A

Relative: Higher
Actual: 56 ft.

FINDS:

Registry ID: 110044948527

Environmental Interest/Information System
RCRAInfo is a national information system that supports the Resource

MOUNT HOOD RAILWAY CO (Continued) **1015815178**

Conservation and Recovery Act (RCRA) program through the tracking of events and activities related to facilities that generate, transport, and treat, store, or dispose of hazardous waste. RCRAInfo allows RCRA program staff to track the notification, permit, compliance, and corrective action activities required under RCRA.

Click this hyperlink while viewing on your computer to access additional FINDS: detail in the EDR Site Report.

ECHO:
Envid: 1015815178
Registry ID: 110044948527
DFR URL: http://echo.epa.gov/detailed-facility-report?fid=110044948527

E123 **BENSON HOTEL** **FINDS** **1016082794**
309 SOUTHWEST BROADWAY **ECHO** **N/A**
< 1/8 **PORTLAND, OR 97205**
1 ft.

Site 3 of 61 in cluster E

Relative: Higher
Actual: 43 ft.

FINDS:

Registry ID: 110004817869

Environmental Interest/Information System
OR-DEQ (Oregon - Department Of Environmental Quality) is a regulatory agency whose job is to protect the quality of Oregon's Environment. DEQ uses a combination of technical assistance, inspections and permitting to help public and private facilities and citizens understand and comply with state and federal environmental regulations.

RCRAInfo is a national information system that supports the Resource Conservation and Recovery Act (RCRA) program through the tracking of events and activities related to facilities that generate, transport, and treat, store, or dispose of hazardous waste. RCRAInfo allows RCRA program staff to track the notification, permit, compliance, and corrective action activities required under RCRA.

Click this hyperlink while viewing on your computer to access additional FINDS: detail in the EDR Site Report.

ECHO:
Envid: 1016082794
Registry ID: 110004817869
DFR URL: http://echo.epa.gov/detailed-facility-report?fid=110004817869

B124 **RED CAP GARAGE** **EDR Hist Auto** **1009491874**
409 STARK **N/A**
< 1/8 **PORTLAND, OR**
1 ft.

Site 21 of 65 in cluster B

Relative: EDR Hist Auto
Higher

Actual:
38 ft.

Year:	Name:	Type:
1930	RED CAP GARAGE	AUTOMOBILE GARAGES

D125 **WHOLESALE TRANSMISSION REPAIR** **EDR Hist Auto** **1009489338**
210 SE 6TH AVE **N/A**
< 1/8 **PORTLAND, OR**
1 ft.

Site 25 of 73 in cluster D

Relative: EDR Hist Auto
Higher

Actual:
63 ft.

Year:	Name:	Type:
1970	WHOLESALE TRANSMISSION REPAIR	AUTOMOBILE REPAIRING

G126 **LOMAC MOTORS INC** **EDR Hist Auto** **1009490787**
306 SE 8TH AVE **N/A**
< 1/8 **PORTLAND, OR**
1 ft.

Site 7 of 38 in cluster G

Relative: EDR Hist Auto
Higher

Actual:
71 ft.

Year:	Name:	Type:
1955	LOMAC MOTORS INC	AUTOMOBILE REPAIRING

A127 **CITY CENTER PARKING** **OR UST** **U000432433**
811 SW STARK ST **N/A**
< 1/8 **PORTLAND, OR 97205**
1 ft.

Site 20 of 93 in cluster A

Relative: UST:
Higher

Actual:
47 ft.

Facility ID:	9365
Facility Telephone:	(503)221-1666
Permittee Name:	GREG GOODMAN, VP
Number of Permitted Tanks:	Not reported
Active Tanks:	Not reported
Decommissioned Tanks:	3
Number of Tanks:	3

D128 **SALVATION ARMY REHAB. CENTER** **FINDS** **1016986175**
139 SE M L KING BLVD **N/A**
< 1/8 **PORTLAND, OR 97124**
1 ft.

Site 26 of 73 in cluster D

Relative: **Higher**

FINDS:

Actual: **51 ft.**

Registry ID: 110012257299

Environmental Interest/Information System
OR-DEQ (Oregon - Department Of Environmental Quality) is a regulatory agency whose job is to protect the quality of Oregon's Environment. DEQ uses a combination of technical assistance, inspections and permitting to help public and private facilities and citizens understand and comply with state and federal environmental regulations.

Click this hyperlink while viewing on your computer to access additional FINDS: detail in the EDR Site Report.

D129 **IMAGE CONTROL SYSTEMS** **OR RGA LUST** **S115402437**
310 SE 6TH AVE **N/A**
< 1/8 **PORTLAND, OR**
1 ft.

Site 27 of 73 in cluster D

Relative: **Higher**

RGA LUST:

Actual: **60 ft.**

2012	IMAGE CONTROL SYSTEMS	310 SE 6TH AVE
2011	IMAGE CONTROL SYSTEMS	310 SE 6TH AVE
2010	IMAGE CONTROL SYSTEMS	310 SE 6TH AVE
2009	IMAGE CONTROL SYSTEMS	310 SE 6TH AVE
2008	IMAGE CONTROL SYSTEMS	310 SE 6TH AVE
2007	IMAGE CONTROL SYSTEMS	310 SE 6TH AVE
2006	IMAGE CONTROL SYSTEMS	310 SE 6TH AVE
2005	IMAGE CONTROL SYSTEMS	310 SE 6TH AVE
2004	IMAGE CONTROL SYSTEMS	310 SE 6TH AVE
2003	IMAGE CONTROL SYSTEMS	310 SE 6TH AVE
2002	IMAGE CONTROL SYSTEMS	310 SE 6TH AVE

H130 **PRODUCE ROW CAFE** **FINDS** **1011955628**
204 SE OAK ST **N/A**
< 1/8 **PORTLAND, OR 97214**
1 ft.

Site 11 of 25 in cluster H

Relative: **Higher**
Actual: **39 ft.**

FINDS:

Registry ID: 110037801670

Environmental Interest/Information System
OR-DEQ (Oregon - Department Of Environmental Quality) is a regulatory agency whose job is to protect the quality of Oregon's Environment. DEQ uses a combination of technical assistance, inspections and permitting to help public and private facilities and citizens understand and comply with state and federal environmental regulations.

Click this hyperlink while viewing on your computer to access additional FINDS: detail in the EDR Site Report.

H131 **HEATING OIL TANK** **OR RGA LUST** **S115378230**
204 SE OAK ST **N/A**
< 1/8 **PORTLAND, OR**
1 ft.

Site 12 of 25 in cluster H

Relative: **Higher**
Actual: **39 ft.**

RGA LUST:

2012	HEATING OIL TANK	204 SE OAK ST

H132 **HEATING OIL TANK** **OR LUST** **S108572710**
204 SE OAK ST **N/A**
< 1/8 **PORTLAND, OR 97214**
1 ft.

Site 13 of 25 in cluster H

Relative: **Higher**
Actual: **39 ft.**

LUST:

Region:	North Western Region
Facility ID:	26-07-0152
Cleanup Received Date:	02/08/2007
Cleanup Start Date:	Not reported
Cleanup Complete Date:	**04/26/2007**
Decode for Region:	**North West Region**

H133 **PRODUCE ROW CAFE** **OR RGA LUST** **S115415750**
204 SE OAK ST **N/A**
< 1/8 **PORTLAND, OR**
1 ft.

Site 14 of 25 in cluster H

Relative: **Higher**
Actual: **39 ft.**

RGA LUST:

2011	PRODUCE ROW CAFE	204 SE OAK ST
2010	PRODUCE ROW CAFE	204 SE OAK ST
2009	PRODUCE ROW CAFE	204 SE OAK ST

PRODUCE ROW CAFE (Continued) **S115415750**

2008	PRODUCE ROW CAFE	204 SE OAK ST
2007	PRODUCE ROW CAFE	204 SE OAK ST

D134 **WENTWORTH CHEVROLET** **OR RGA LUST** **S115426596**
210 SE 6TH AVE **N/A**
< 1/8 **PORTLAND, OR**
1 ft.

Site 28 of 73 in cluster D

Relative: **Higher**
Actual: **63 ft.**

RGA LUST:

2012	WENTWORTH CHEVROLET	210 SE 6TH AVE
2011	WENTWORTH CHEVROLET	210 SE 6TH AVE
2010	WENTWORTH CHEVROLET	210 SE 6TH AVE

J135 **CITY DRY CLEANER** **OR DRYCLEANERS** **S111437318**
515 SW BROADWAY ST STE 25 **N/A**
< 1/8 **PORTLAND, OR 97205**
1 ft.

Site 14 of 40 in cluster J

Relative: **Higher**
Actual: **48 ft.**

DRYCLEANERS:

Dry Cleaner ID:	780
Current Status:	Closed
Last Update:	05/12/2014
DEQID:	Not reported
Latitude:	Not reported
Longitude:	Not reported
Decode for Fstatus:	Closed
Mail Name:	European Master Tailor / City Dry Cleaner
Mail Address:	515 SW Broadway St, Ste #25
Mail City:	Portland
Mail State:	OR
Mail ZIP:	97205
Mail Email Address:	benchumov@gmail.com
Mail Effective Date:	12/20/2011
Mail Last Updated:	09/15/2014
Owner ID:	8953
Own Name:	Ben Chumov
Own Organization:	City Dry Cleaner
Own Address:	515 SW Broadway St Ste 25
Own City:	Portland
Own State:	OR
Own ZIP:	97205
Own Phone:	503 674-0130
Own Email Address:	benchumov@gmail.com
Owner Effective Date:	02/03/2014
Owner Last Updated:	07/01/2015
Property Owner ID:	3708
Property Owner Name:	Property Management Contact
Property Owner Organization:	Not reported
Property Owner Address:	Not reported
Property Owner City:	Not reported
Property Owner State:	Not reported

CITY DRY CLEANER (Continued) **S111437318**

Property Owner ZIP: Not reported
Property Owner Phone: Not reported
Property Owner Email Address: Not reported
Property Owner Effective Date: 03/10/2014
Property Owner Last Updated: 03/10/2014

J136 **INTEGRA TELECOM INC** **OR AST** **S111250702**
400 SW 6TH AVE STE 500 **OR HSIS** **N/A**
< 1/8 **PORTLAND, OR 97204**
1 ft.

Site 15 of 40 in cluster J

Relative:
Higher

Actual:
42 ft.

AST:

Facility Id:	093595
Hazardous Substance:	DIESEL
Reporting Quantities:	500-999
Quantity Units:	GALLONS
Physical State:	LIQUID
Storage 1:	ABOVEGROUND TANK
County:	Not reported
Owner-Operator Name:	Not reported
Direct Site Phone:	Not reported
Report Class:	Not reported
Report Year:	Not reported
Is Poisonous Gas:	Not reported
Is Poisonous Material:	Not reported
Is Biological Hazard:	Not reported
Is Radioactive Material:	Not reported
Is Explosive:	Not reported
Status:	Inactive

HSIS:

Facility ID:	093595
Department Or Division Of Company:	OPERATIONS
Extremely Hazardous Substance:	Y
Facility Has Written Emergency Plan:	Y
Contains 112R:	N
NAICS Code 1:	517110
NAICS Desc 1:	WIRED TELECOMMUNICATIONS CARRIERS
NAICS Code 2:	000000
NAICS Desc 2:	Not reported
Manager Name:	THOMAS PHILLIPS
Business Phone:	5034538000
Mailing Address:	18110 SE 3TH ST BLDG 1 STE 100
Mailing City:	VANCOUVER
Mailing State:	WA
Mailing Zip:	98683
No. of Employees:	6
Day Phone:	8886116621
Placard:	Y
Fire Dept Code:	0291
FD:	PORTLAND FIRE & RESCUE
Sprinkler System:	Y
Emergency Contact:	NETWORK OPERATIONS CENTER
Emergency Procedure:	MAIN OFFICE
Business Type:	TELECOMMUNICATIONS
Facility Type:	Not reported

INTEGRA TELECOM INC (Continued) **S111250702**

Division/Department:	Not reported
Facility Status:	Not reported
Status TRI:	Not reported
Status RMP:	Not reported
Status PSM:	Not reported
Status CR2K:	Not reported
Status 302:	Not reported
Owner Name:	Not reported
Latest Report ID:	Not reported
Case Number:	Not reported
Chemical Name:	Not reported
EHS Name:	Not reported
Is Pure:	Not reported
Is Mix:	Not reported
Is EHS:	Not reported
Mixture Component:	Not reported
Maximum DailyAmount Code:	Not reported
Maximum DailyAmount Unit:	Not reported
Chemical Added Date:	Not reported
Is ChemPSM:	Not reported
Is Chem112r:	Not reported
Is Chem302:	Not reported
Is Pesticide:	Not reported
Is Fertilizer:	Not reported
Physical State:	Not reported
UNNA Number:	Not reported
NFPA Health:	Not reported
NFPA Flammability:	Not reported
NFPA Reactivity:	Not reported
NFPA Special Notice:	Not reported
Hazards:	Not reported
No# of Days Onsite:	Not reported
Latitude:	Not reported
Longitude:	Not reported

Facility:

Chemical Name:	HALON
Physical Description:	LIQUID
Case Number:	353593
Facility Id:	093595
Physical State Of The Substance:	2
Avag Amt Possessed During Year CD:	20
Max Amt Possessed During Year CD:	20
Applicable Unit Of Measure Code:	2
Description Of The Unit Of Measure:	GALLONS
Type Code:	L
Description:	CYLINDER
Type Code:	Not reported
Temperature Description:	Not reported
Pressure of Code:	2
Pressure Description:	GREATER THAN NORMAL PRESSURE
Pressure of Code:	Not reported
Pressure Description:	Not reported
Temperature Description:	NORMAL TEMPERATURE
Temperature of The Hazardous Substance Code:	4
Temperature Description:	Not reported
Temperature of The Hazardous Substance Code:	Not reported
Days Hazardous Substance On Site During Year:	365

INTEGRA TELECOM INC (Continued) **S111250702**

Is The Substance Protected A Trade Secret:	False
Description Of The Max Qnty Code:	1,000-4,999
Description Of The Avg Qnty Code:	1,000-4,999
Most Hazardous Ingridient:	BROMOCHLORODIFLUOROMETHANE
United Nations/north America 4 Digit Class Number:	Not reported
Hazard Rank:	2
EHS Ingredient:	Not reported
Substance Pure:	False
Substance Mix:	True
First Hazardous Class Code For Chemical:	Non-flammable Gas
Second Hazardous Class Code For Chemical:	Not reported
Third Hazardous Class Code For Chemical:	Not reported
Hazard Class 1 Of The Chemical:	2.2
Hazard Class 2 Of The Chemical:	Not reported
Hazard Class 3 Of The Chemical:	Not reported

Chemical:

Chemical Name:	HALON
United Nations/north America 4 Digit Class Number:	Not reported
Chemical Abstract Service Identifier Number:	353593
Chemical Is Extremely Hazardous Substance (EHS):	Not reported
First Hazardous Class Code For Chemical:	Non-flammable Gas
Second Hazardous Class Code For Chemical:	Not reported
Third Hazardous Class Code For Chemical:	Not reported
Hazard Class 1 Of The Chemical:	2.2
Hazard Class 2 Of The Chemical:	Not reported
Hazard Class 3 Of The Chemical:	Not reported
Chemical Is A Toxic 313 Chemical:	N
EPA Pesticide Registration Number:	Not reported
Contains 112R:	Not reported
Contains EHS:	Not reported
Fertilizer:	Not reported
Pesticide:	Not reported
Contains 313:	Y

Chemical Name:	INERGEN
Physical Description:	GAS
Case Number:	7440371
Facility Id:	093595
Physical State Of The Substance:	3
Avag Amt Possessed During Year CD:	30
Max Amt Possessed During Year CD:	30
Applicable Unit Of Measure Code:	3
Description Of The Unit Of Measure:	CUBIC FEET
Type Code:	L
Description:	CYLINDER
Type Code:	Not reported
Temperature Description:	Not reported
Pressure of Code:	2
Pressure Description:	GREATER THAN NORMAL PRESSURE
Pressure of Code:	Not reported
Pressure Description:	Not reported
Temperature Description:	NORMAL TEMPERATURE
Temperature of The Hazardous Substance Code:	4
Temperature Description:	Not reported
Temperature of The Hazardous Substance Code:	Not reported
Days Hazardous Substance On Site During Year:	365

INTEGRA TELECOM INC (Continued) **S111250702**

Is The Substance Protected A Trade Secret:	False
Description Of The Max Qnty Code:	10,000-49,999
Description Of The Avg Qnty Code:	10,000-49,999
Most Hazardous Ingridient:	ARGON
United Nations/north America 4 Digit Class Number:	Not reported
Hazard Rank:	2
EHS Ingredient:	Not reported
Substance Pure:	False
Substance Mix:	True
First Hazardous Class Code For Chemical:	Non-flammable Gas
Second Hazardous Class Code For Chemical:	Not reported
Third Hazardous Class Code For Chemical:	Not reported
Hazard Class 1 Of The Chemical:	2.2
Hazard Class 2 Of The Chemical:	Not reported
Hazard Class 3 Of The Chemical:	Not reported

Chemical:

Chemical Name:	INERGEN
United Nations/north America 4 Digit Class Number:	Not reported
Chemical Abstract Service Identifier Number:	7440371
Chemical Is Extremely Hazardous Substance (EHS):	N
First Hazardous Class Code For Chemical:	Non-flammable Gas
Second Hazardous Class Code For Chemical:	Not reported
Third Hazardous Class Code For Chemical:	Not reported
Hazard Class 1 Of The Chemical:	2.2
Hazard Class 2 Of The Chemical:	Not reported
Hazard Class 3 Of The Chemical:	Not reported
Chemical Is A Toxic 313 Chemical:	N
EPA Pesticide Registration Number:	Not reported
Contains 112R:	N
Contains EHS:	N
Fertilizer:	N
Pesticide:	N
Contains 313:	N

Chemical Name:	LEAD ACID BATTERIES
Physical Description:	SOLID
Case Number:	Not reported
Facility Id:	093595
Physical State Of The Substance:	1
Avag Amt Possessed During Year CD:	30
Max Amt Possessed During Year CD:	30
Applicable Unit Of Measure Code:	1
Description Of The Unit Of Measure:	POUNDS
Type Code:	R
Description:	OTHER
Type Code:	Not reported
Temperature Description:	Not reported
Pressure of Code:	1
Pressure Description:	NORMAL PRESSURE
Pressure of Code:	Not reported
Pressure Description:	Not reported
Temperature Description:	NORMAL TEMPERATURE
Temperature of The Hazardous Substance Code:	4
Temperature Description:	Not reported
Temperature of The Hazardous Substance Code:	Not reported
Days Hazardous Substance On Site During Year:	365

INTEGRA TELECOM INC (Continued) **S111250702**

Is The Substance Protected A Trade Secret:	False
Description Of The Max Qnty Code:	10,000-49,999
Description Of The Avg Qnty Code:	10,000-49,999
Most Hazardous Ingridient:	SULFURIC ACID
United Nations/north America 4 Digit Class Number:	2794
Hazard Rank:	4
EHS Ingredient:	SULFURIC ACID
Substance Pure:	False
Substance Mix:	True
First Hazardous Class Code For Chemical:	Acute Health Hazard
Second Hazardous Class Code For Chemical:	Corrosive Material
Third Hazardous Class Code For Chemical:	Chronic Health Hazard
Hazard Class 1 Of The Chemical:	6.3
Hazard Class 2 Of The Chemical:	8.0
Hazard Class 3 Of The Chemical:	6.4

Chemical:

Chemical Name:	LEAD ACID BATTERIES
United Nations/north America 4 Digit Class Number:	2794
Chemical Abstract Service Identifier Number:	Not reported
Chemical Is Extremely Hazardous Substance (EHS):	N
First Hazardous Class Code For Chemical:	Acute Health Hazard
Second Hazardous Class Code For Chemical:	Corrosive Material
Third Hazardous Class Code For Chemical:	Chronic Health Hazard
Hazard Class 1 Of The Chemical:	6.3
Hazard Class 2 Of The Chemical:	8.0
Hazard Class 3 Of The Chemical:	6.4
Chemical Is A Toxic 313 Chemical:	N
EPA Pesticide Registration Number:	Not reported
Contains 112R:	N
Contains EHS:	Y
Fertilizer:	N
Pesticide:	N
Contains 313:	Y

Chemical Name:	DIESEL
Physical Description:	LIQUID
Case Number:	68476346
Facility Id:	093595
Physical State Of The Substance:	2
Avag Amt Possessed During Year CD:	11
Max Amt Possessed During Year CD:	11
Applicable Unit Of Measure Code:	2
Description Of The Unit Of Measure:	GALLONS
Type Code:	A
Description:	ABOVEGROUND TANK
Type Code:	Not reported
Temperature Description:	Not reported
Pressure of Code:	1
Pressure Description:	NORMAL PRESSURE
Pressure of Code:	Not reported
Pressure Description:	Not reported
Temperature Description:	NORMAL TEMPERATURE
Temperature of The Hazardous Substance Code:	4
Temperature Description:	Not reported
Temperature of The Hazardous Substance Code:	Not reported
Days Hazardous Substance On Site During Year:	365

INTEGRA TELECOM INC (Continued) **S111250702**

Is The Substance Protected A Trade Secret:	False
Description Of The Max Qnty Code:	500-999
Description Of The Avg Qnty Code:	500-999
Most Hazardous Ingridient:	PETROLEUM DISTILLATES
United Nations/north America 4 Digit Class Number:	1202
Hazard Rank:	2
EHS Ingredient:	Not reported
Substance Pure:	True
Substance Mix:	False
First Hazardous Class Code For Chemical:	Flammable and Combustible Liquid
Second Hazardous Class Code For Chemical:	Acute Health Hazard
Third Hazardous Class Code For Chemical:	Chronic Health Hazard
Hazard Class 1 Of The Chemical:	3.0
Hazard Class 2 Of The Chemical:	6.3
Hazard Class 3 Of The Chemical:	6.4

Chemical:

Chemical Name:	DIESEL
United Nations/north America 4 Digit Class Number:	1202
Chemical Abstract Service Identifier Number:	68476346
Chemical Is Extremely Hazardous Substance (EHS):	N
First Hazardous Class Code For Chemical:	Flammable and Combustible Liquid
Second Hazardous Class Code For Chemical:	Acute Health Hazard
Third Hazardous Class Code For Chemical:	Chronic Health Hazard
Hazard Class 1 Of The Chemical:	3.0
Hazard Class 2 Of The Chemical:	6.3
Hazard Class 3 Of The Chemical:	6.4
Chemical Is A Toxic 313 Chemical:	N
EPA Pesticide Registration Number:	Not reported
Contains 112R:	N
Contains EHS:	N
Fertilizer:	N
Pesticide:	N
Contains 313:	Y

A137 **COUNTRY CLUB CLEANERS INC** **EDR Hist Cleaner** **1018737895**
720 SW WASHINGTON 630 **N/A**
< 1/8 **PORTLAND, OR 97205**
1 ft.

Site 21 of 93 in cluster A

Relative: EDR Hist Cleaner
Higher

Actual:
51 ft.

Year:	Name:	Type:
1989	COUNTRY CLUB CLEANERS INC	Drycleaning Plants, Except Rugs
1990	COUNTRY CLUB CLEANERS INC	Drycleaning Plants, Except Rugs

H138 **VITALITY LABS INC** **RCRA NonGen / NLR** **1000149003**
232 SE OAK ST **FINDS** **ORD980509822**
< 1/8 **PORTLAND, OR 97214** **ECHO**
1 ft.

Site 15 of 25 in cluster H

Relative:
Higher

Actual:
41 ft.

RCRA NonGen / NLR:

Date form received by agency:	02/25/1981
Facility name:	VITALITY LABS INC
Facility address:	232 SE OAK ST PORTLAND, OR 97214
EPA ID:	ORD980509822
Mailing address:	SE OAK ST PORTLAND, OR 97214
Contact:	BILL PYLE
Contact address:	232 SE OAK ST PORTLAND, OR 97214
Contact country:	US
Contact telephone:	503-238-7675
Contact email:	Not reported
EPA Region:	10
Classification:	Non-Generator
Description:	Handler: Non-Generators do not presently generate hazardous waste

Handler Activities Summary:

U.S. importer of hazardous waste:	No
Mixed waste (haz. and radioactive):	No
Recycler of hazardous waste:	No
Transporter of hazardous waste:	No
Treater, storer or disposer of HW:	No
Underground injection activity:	No
On-site burner exemption:	No
Furnace exemption:	No
Used oil fuel burner:	No
Used oil processor:	No
User oil refiner:	No
Used oil fuel marketer to burner:	No
Used oil Specification marketer:	No
Used oil transfer facility:	No
Used oil transporter:	No

Hazardous Waste Summary:

. Waste code: P076
. Waste name: NITRIC OXIDE (OR) NITROGEN OXIDE NO

. Waste code: P115
. Waste name: SULFURIC ACID, DITHALLIUM (1+) SALT (OR) THALLIUM(I) SULFATE

. Waste code: U044
. Waste name: CHLOROFORM (OR) METHANE, TRICHLORO-

. Waste code: U117
. Waste name: ETHANE, 1,1'-OXYBIS-(I) (OR) ETHYL ETHER (I)

. Waste code: U134
. Waste name: HYDROFLUORIC ACID (C,T) (OR) HYDROGEN FLUORIDE (C,T)

VITALITY LABS INC (Continued) **1000149003**

Violation Status: No violations found

FINDS:

Registry ID: 110004789649

Environmental Interest/Information System
RCRAInfo is a national information system that supports the Resource Conservation and Recovery Act (RCRA) program through the tracking of events and activities related to facilities that generate, transport, and treat, store, or dispose of hazardous waste. RCRAInfo allows RCRA program staff to track the notification, permit, compliance, and corrective action activities required under RCRA.

Click this hyperlink while viewing on your computer to access additional FINDS: detail in the EDR Site Report.

ECHO:
Envid: 1000149003
Registry ID: 110004789649
DFR URL: http://echo.epa.gov/detailed-facility-report?fid=110004789649

F139 **MIDDLETON, BERNIE & SHERYL** **OR UST** **U001150118**
240 SE 2ND AVE **N/A**
< 1/8 **PORTLAND, OR 97214**
1 ft.

Site 3 of 30 in cluster F

Relative: Higher
Actual: 40 ft.

UST:
Facility ID: 11049
Facility Telephone: (503)852-7598
Permittee Name: SHERYL MIDDLETON, OWNER
Number of Permitted Tanks: Not reported
Active Tanks: Not reported
Decommissioned Tanks: 1
Number of Tanks: 1

B140 **OAK TOWER REDEVELOPMENT** **FINDS** **1011954826**
209 SW 3RD AVE **N/A**
< 1/8 **PORTLAND, OR 97204**
1 ft.

Site 22 of 65 in cluster B

Relative: Higher
Actual: 34 ft.

FINDS:

Registry ID: 110037790469

Environmental Interest/Information System
OR-DEQ (Oregon - Department Of Environmental Quality) is a regulatory agency whose job is to protect the quality of Oregon's Environment. DEQ uses a combination of technical assistance, inspections and permitting to help public and private facilities and citizens understand and comply with state and federal environmental regulations.

OAK TOWER REDEVELOPMENT (Continued) **1011954826**

Click this hyperlink while viewing on your computer to access additional FINDS: detail in the EDR Site Report.

B141 **OAK TOWER REDEVELOPMENT** **OR RGA HWS** **S115336098**
225 SW OAK STREET **N/A**
< 1/8 **PORTLAND, OR**
1 ft.

Site 23 of 65 in cluster B

Relative: Higher
Actual: 33 ft.

RGA HWS:

2010	OAK TOWER REDEVELOPMENT	225 SW OAK STREET
2009	OAK TOWER REDEVELOPMENT	225 SW OAK STREET
2008	OAK TOWER REDEVELOPMENT	225 SW OAK STREET
2007	OAK TOWER REDEVELOPMENT	225 SW OAK STREET
2006	OAK TOWER REDEVELOPMENT	225 SW OAK STREET

D142 **WENTWORTH CHEVROLET SUBARU** **RCRA-CESQG** **1004769832**
107 SE GRAND AVE **FINDS** **ORD009418013**
< 1/8 **PORTLAND, OR 97214** **ECHO**
1 ft. **OR MANIFEST**

Site 29 of 73 in cluster D

Relative: Higher
Actual: 57 ft.

RCRA-CESQG:

Date form received by agency:	12/31/2013
Facility name:	WENTWORTH CHEVROLET SUBARU
Facility address:	107 SE GRAND AVE PORTLAND, OR 97214
EPA ID:	ORD009418013
Mailing address:	3787 RIVER RD N STE A KEIZER, OR 97303
Contact:	LOU HARRISON
Contact address:	107 SE GRAND AVENUE PORTLAND, OR 97214
Contact country:	US
Contact telephone:	503-232-2000
Contact email:	LOUHARRISON@WENTWORTHCHEVROLET.COM
EPA Region:	10
Classification:	Conditionally Exempt Small Quantity Generator
Description:	Handler: generates 100 kg or less of hazardous waste per calendar month, and accumulates 1000 kg or less of hazardous waste at any time; or generates 1 kg or less of acutely hazardous waste per calendar month, and accumulates at any time: 1 kg or less of acutely hazardous waste; or 100 kg or less of any residue or contaminated soil, waste or other debris resulting from the cleanup of a spill, into or on any land or water, of acutely hazardous waste; or generates 100 kg or less of any residue or contaminated soil, waste or other debris resulting from the cleanup of a spill, into or on any land or water, of acutely hazardous waste during any calendar month, and accumulates at any time: 1 kg or less of acutely hazardous waste; or 100 kg or less of any residue or contaminated soil, waste or other debris resulting from the cleanup of a spill, into or on any land or water, of acutely

WENTWORTH CHEVROLET SUBARU (Continued) **1004769832**

hazardous waste

Owner/Operator Summary:

Owner/operator name:	WENTWORTH CHEVROLET SUBARU
Owner/operator address:	2864 SW CHAMPLAIN PORTLAND, OR 97201
Owner/operator country:	US
Owner/operator telephone:	503-227-0789
Owner/operator email:	Not reported
Owner/operator fax:	Not reported
Owner/operator extension:	Not reported
Legal status:	Private
Owner/Operator Type:	Operator
Owner/Op start date:	12/31/2013
Owner/Op end date:	Not reported

Owner/operator name:	GREGORY,ROBERT & SCO WENTWORTH
Owner/operator address:	2864 SW CHAMPLAIN PORTLAND, OR 97201
Owner/operator country:	US
Owner/operator telephone:	503-227-0789
Owner/operator email:	Not reported
Owner/operator fax:	Not reported
Owner/operator extension:	Not reported
Legal status:	Private
Owner/Operator Type:	Owner
Owner/Op start date:	12/31/2013
Owner/Op end date:	Not reported

Handler Activities Summary:

U.S. importer of hazardous waste:	No
Mixed waste (haz. and radioactive):	No
Recycler of hazardous waste:	Yes
Transporter of hazardous waste:	No
Treater, storer or disposer of HW:	No
Underground injection activity:	No
On-site burner exemption:	No
Furnace exemption:	No
Used oil fuel burner:	No
Used oil processor:	No
User oil refiner:	No
Used oil fuel marketer to burner:	No
Used oil Specification marketer:	No
Used oil transfer facility:	No
Used oil transporter:	No

Historical Generators:

Date form received by agency:	12/31/2011
Site name:	WENTWORTH CHEVROLET SUBARU
Classification:	Conditionally Exempt Small Quantity Generator

Date form received by agency:	12/31/2011
Site name:	WENTWORTH CHEVROLET SUBARU
Classification:	Conditionally Exempt Small Quantity Generator

Date form received by agency:	12/31/2009

WENTWORTH CHEVROLET SUBARU (Continued) **1004769832**

Site name: WENTWORTH CHEVROLET SUBARU
Classification: Conditionally Exempt Small Quantity Generator

Date form received by agency: 12/31/2008
Site name: WENTWORTH CHEVROLET SUBARU
Classification: Conditionally Exempt Small Quantity Generator

Date form received by agency: 12/31/2007
Site name: WENTWORTH CHEVROLET SUBARU
Classification: Conditionally Exempt Small Quantity Generator

Date form received by agency: 12/31/2005
Site name: WENTWORTH CHEVROLET SUBARU
Classification: Conditionally Exempt Small Quantity Generator

Date form received by agency: 12/31/2005
Site name: WENTWORTH CHEVROLET SUBARU
Classification: Conditionally Exempt Small Quantity Generator

Date form received by agency: 12/31/2004
Site name: WENTWORTH CHEVROLET SUBARU
Classification: Conditionally Exempt Small Quantity Generator

Date form received by agency: 01/22/2003
Site name: WENTWORTH CHEVROLET GEO SUBARU
Classification: Conditionally Exempt Small Quantity Generator

Date form received by agency: 01/17/2002
Site name: WENTWORTH CHEVROLET GEO SUBARU
Classification: Conditionally Exempt Small Quantity Generator

Date form received by agency: 01/30/2001
Site name: WENTWORTH CHEVROLET GEO SUBARU
Classification: Conditionally Exempt Small Quantity Generator

Date form received by agency: 01/19/2000
Site name: WENTWORTH CHEVROLET GEO SUBARU
Classification: Conditionally Exempt Small Quantity Generator

Date form received by agency: 04/15/1999
Site name: WENTWORTH CHEVROLET GEO SUBARU
Classification: Conditionally Exempt Small Quantity Generator

Date form received by agency: 02/18/1998
Site name: WENTWORTH CHEVROLET GEO SUBARU
Classification: Conditionally Exempt Small Quantity Generator

Date form received by agency: 02/18/1997
Site name: WENTWORTH CHEVROLET GEO SUBARU
Classification: Conditionally Exempt Small Quantity Generator

Date form received by agency: 02/29/1996
Site name: WENTWORTH CHEVROLET GEO SUBARU
Classification: Conditionally Exempt Small Quantity Generator

Date form received by agency: 03/02/1995
Site name: WENTWORTH CHEVROLET GEO SUBARU

WENTWORTH CHEVROLET SUBARU (Continued) **1004769832**

Classification: Conditionally Exempt Small Quantity Generator

Date form received by agency: 03/01/1994
Site name: WENTWORTH CHEVROLET GEO SUBARU
Classification: Small Quantity Generator

Date form received by agency: 03/01/1993
Site name: WENTWORTH CHEVROLET GEO SUBARU
Classification: Small Quantity Generator

Date form received by agency: 02/26/1992
Site name: WENTWORTH CHEVROLET GEO SUBARU
Classification: Small Quantity Generator

Hazardous Waste Summary:

. Waste code: D001
. Waste name: IGNITABLE WASTE

. Waste code: D006
. Waste name: CADMIUM

. Waste code: D007
. Waste name: CHROMIUM

. Waste code: D008
. Waste name: LEAD

. Waste code: D018
. Waste name: BENZENE

. Waste code: D039
. Waste name: TETRACHLOROETHYLENE

. Waste code: F002
. Waste name: THE FOLLOWING SPENT HALOGENATED SOLVENTS: TETRACHLOROETHYLENE, METHYLENE CHLORIDE, TRICHLOROETHYLENE, 1,1,1-TRICHLOROETHANE, CHLOROBENZENE, 1,1,2-TRICHLORO-1,2,2-TRIFLUOROETHANE, ORTHO-DICHLOROBENZENE, TRICHLOROFLUOROMETHANE, AND 1,1,2, TRICHLOROETHANE; ALL SPENT SOLVENT MIXTURES/BLENDS CONTAINING, BEFORE USE, A TOTAL OF TEN PERCENT OR MORE (BY VOLUME) OF ONE OR MORE OF THE ABOVE HALOGENATED SOLVENTS OR THOSE SOLVENTS LISTED IN F001, F004, AND F005; AND STILL BOTTOMS FROM THE RECOVERY OF THESE SPENT SOLVENTS AND SPENT SOLVENT MIXTURES.

. Waste code: F003
. Waste name: THE FOLLOWING SPENT NONHALOGENATED SOLVENTS: XYLENE, ACETONE, ETHYL ACETATE, ETHYL BENZENE, ETHYL ETHER, METHYL ISOBUTYL KETONE, N-BUTYL ALCOHOL, CYCLOHEXANONE, AND METHANOL; ALL SPENT SOLVENT MIXTURES/BLENDS CONTAINING, BEFORE USE, ONLY THE ABOVE SPENT NONHALOGENATED SOLVENTS; AND ALL SPENT SOLVENT MIXTURES/BLENDS CONTAINING, BEFORE USE, ONE OR MORE OF THE ABOVE NONHALOGENATED SOLVENTS, AND A TOTAL OF TEN PERCENT OR MORE (BY VOLUME) OF ONE OR MORE OF THOSE SOLVENTS LISTED IN F001, F002, F004, AND F005; AND STILL BOTTOMS FROM THE RECOVERY OF THESE SPENT SOLVENTS AND SPENT SOLVENT MIXTURES.

WENTWORTH CHEVROLET SUBARU (Continued) **1004769832**

. Waste code: F005
. Waste name: THE FOLLOWING SPENT NONHALOGENATED SOLVENTS: TOLUENE, METHYL ETHYL KETONE, CARBON DISULFIDE, ISOBUTANOL, PYRIDINE, BENZENE, 2-ETHOXYETHANOL, AND 2-NITROPROPANE; ALL SPENT SOLVENT MIXTURES/BLENDS CONTAINING, BEFORE USE, A TOTAL OF TEN PERCENT OR MORE (BY VOLUME) OF ONE OR MORE OF THE ABOVE NONHALOGENATED SOLVENTS OR THOSE SOLVENTS LISTED IN F001, F002, OR F004; AND STILL BOTTOMS FROM THE RECOVERY OF THESE SPENT SOLVENTS AND SPENT SOLVENT MIXTURES.

. Waste code: NA
. Waste name: NA

Violation Status: No violations found

FINDS:

Registry ID: 110004779758

Environmental Interest/Information System

OR-DEQ (Oregon - Department Of Environmental Quality) is a regulatory agency whose job is to protect the quality of Oregon's Environment. DEQ uses a combination of technical assistance, inspections and permitting to help public and private facilities and citizens understand and comply with state and federal environmental regulations.

RCRAInfo is a national information system that supports the Resource Conservation and Recovery Act (RCRA) program through the tracking of events and activities related to facilities that generate, transport, and treat, store, or dispose of hazardous waste. RCRAInfo allows RCRA program staff to track the notification, permit, compliance, and corrective action activities required under RCRA.

Click this hyperlink while viewing on your computer to access additional FINDS: detail in the EDR Site Report.

ECHO:
Envid: 1004769832
Registry ID: 110004779758
DFR URL: http://echo.epa.gov/detailed-facility-report?fid=110004779758

OR MANIFEST:
Manifest Year: Manifest Year - 2007
EPA Id: ORD009418013
Inactive Status: Not reported
Organization Name: Not reported
Contact Name: Dr Mitchell Wang
Contact Telephone Number: (503) 393-0980
Mailing Address: 3787 River Rd N Ste A
Mailing City/State/Zip: Keizer, OR 97303

B143 **OR HAZMAT** **S105527442**
N/A

500 SW STARK
PORTLAND, OR 97205

< 1/8
1 ft.

Site 24 of 65 in cluster B

Relative:
Higher

Actual:
41 ft.

HAZMAT:

Responsble Party:	UNK
RP Company:	Not reported
RP Address:	Not reported
RP City,St,Zip:	Not reported
Facility ID:	010219
OERS Number:	Not reported
Dept Rsp:	HAZMAT TEAM PORTLAND - 06
Narrative:	Not reported
Property Loss:	Not reported
Amount Released:	Not reported
Service County:	Not reported
Service Name:	Not reported
Incident Type:	Not reported
Civilian Casualty Activity:	Not reported
Chemical Name:	Not reported
Hazmat Area Affected:	Not reported
Hazmat Area Evacuated:	Not reported
Hazmat Container Type:	Not reported
Hazmat Physical State Released:	Not reported
Hazmat Released Into:	Not reported
Hazmat Released Volume Units:	Not reported
Hazmat Released Weight Units:	Not reported
Hazmat Released From:	Not reported
Hazmat Area Affected Measurement:	Not reported
Hazmat No. of People Evacuated:	Not reported
Hazmat No of Buildings Evacuated:	Not reported
Incident Content Loss:	Not reported
Civilian Casualty Patient Disposition:	Not reported
Incident Mixed Use Property:	Not reported
Location Type:	Not reported
Incident Aid Given Or Received:	Not reported
Incident AID Received from FDID:	Not reported
Incident Aided Department FDID:	Not reported
Person Involved Business Name:	Not reported
Person Involved First Name:	Not reported
Person Involved Last Name:	Not reported
Person Involved Type:	Not reported
Person Involved Phone Number:	Not reported
Person Involved Primary Language:	Not reported
Hazmat Evacuated Measurement:	Not reported
Hazmat Story of Release:	Not reported
Remark:	Not reported
Incident District:	HAZMAT TEAM PORTLAND - 06
Date Added:	09/14/2001
Unit:	Not reported
Agency Phone:	Not reported
Osfm Incident Report Number:	010219
Dept. Responding:	HAZMAT TEAM PORTLAND - 06
Person Making Report:	BRIAN COFFEY
Title:	Not reported
Agency:	HAZMAT TEAM PORTLAND - 06
Phone:	Not reported

(Continued) **S105527442**

Date Of Incident:	09/05/2001
Call Time:	9:53:00 AM
In Route:	9:53:00 AM
Arrival:	10:13:00 AM
Depart Scene:	12:00:00 AM
Back In Quarters:	12:00:00 AM
In Service:	11:25:00 AM
Dist Of Incident:	HAZMAT TEAM PORTLAND - 06
Were State Resources Used?:	False
Was Oers Notified?:	False
Oers Number:	Not reported
Team Number:	HM06
Agency Report Number:	0141278
Unit:	Not reported
Highway:	Not reported
Mile Post:	Not reported
Scene Type:	Public Road
Area Type:	Not reported
Responsible Party(Ies):	UNK
Company:	Not reported
Respcontact:	Not reported
Address:	Not reported
Resp City:	Not reported
Resp State:	Not reported
Resp ZipCode:	Not reported
Phone:	Not reported
Resp Phone2:	Not reported
Weather:	0
Temperature:	0
Wind Speed:	0
Wind Direction:	Not reported
Were Haz Materials Released?:	True
Operation Performed:	Not reported
Cause:	Abandoned
Vehicle And Cargo:	0
Fixed Property:	0
Total Loss:	$0.00
Hazmat Population Density:	Not reported
HazMat Actions Taken - Description:	Not reported
Hazmat Factors Contributing To Release:	Not reported
Hazmat DOT Hazard Classification:	Not reported
Hazmat CAS Number:	Not reported
Hazardous Materials Release:	Not reported
Fire Incident Type:	Not reported
Property Use:	Not reported
Latitude:	Not reported
Longitude:	Not reported
Hazmat Disposition:	Not reported

Chemical:

Chemical Info:	4106
Chemical Id:	35430
Incident Id:	010219
Chemical Name:	UNKNOWN CHEMICAL
UNNA:	Not reported
Amount At Risk:	0
Amount Released:	0
Amount Measured:	0

(Continued) **S105527442**

Biological: False
Radiological: False

Chemical Id: 35430
Chemical Name: UNKNOWN CHEMICAL
Hazardous Ingredient: UNKNOWN CHEMICAL
Hazardous Class 1: 9.0
Hazardous Class 2: Not reported
Hazardous Rank: 2
Case Number: Not reported
UNNA Number: Not reported
EPA Pest Reg: Not reported
EHA Chem: Not reported
PSM Chem: Not reported
CAA 112R Chem: Not reported

Method:
Method Used Id: 460
Incident Id: 010219
Identity Method: 7

Released:
Release Behavior Id: 6538
Incident Id: 010219
Behavior: 10

Narrative:
Narrative Id: 664
Incident Id: 010219
Incident Narrative: HM-41 RESPONDED TO CHECK A 5 GALLON PLASTIC CONTAINER THAT HAD FALLEN OFF A TRUCK AND ABANDONED. E-1 WAS THE FIRST REPONDER AND SECURED THE AREA. THE CONTAINER WAS PLACARDED A CORROSIVE MATERIAL. STANTON YARD WAS CONTACTED AND CONTACTED FOSS ENVIRONMENTAL WHO PICKED UP THE MATERIAL AT STATION 41 AT 1125 THE SAME DAY.
Incident Date: 9/5/2001

D144 **V W VOLCHOK** **FINDS** **1006852305**
438 SE UNION **N/A**
< 1/8 **PORTLAND, OR 97214**
1 ft.

Site 30 of 73 in cluster D

Relative: Higher

Actual: 50 ft.

FINDS:

Registry ID: 110014143275

Environmental Interest/Information System
OR-DEQ (Oregon - Department Of Environmental Quality) is a regulatory agency whose job is to protect the quality of Oregon's Environment. DEQ uses a combination of technical assistance, inspections and permitting to help public and private facilities and citizens understand and comply with state and federal environmental regulations.

V W VOLCHOK (Continued) **1006852305**

Click this hyperlink while viewing on your computer to access additional FINDS: detail in the EDR Site Report.

I145 **RAY CLEANING AND DYE WORKS** **EDR Hist Cleaner** **1009483487**
869 SANDY BLVD **N/A**
< 1/8 **PORTLAND, OR**
1 ft.

Site 9 of 47 in cluster I

Relative: **Higher**

EDR Hist Cleaner

Actual: **67 ft.**

Year:	Name:	Type:
1924	RAY CLEANING AND DYEING WKS	CLEANERS, DYERS AND PRESSERS
1930	RAY CLEANING AND DYE WORKS	CLEANERS GARMENTS CURTAINS AND DRAPERIES

K146 **PLAZA FIFTH AVENUE PARTNERS** **RCRA NonGen / NLR** **1001029808**
521 SW 5TH AVE **FINDS** **ORR000001677**
< 1/8 **PORTLAND, OR 97204** **ECHO**
1 ft.

Site 2 of 14 in cluster K

Relative: **Higher**

Actual: **42 ft.**

RCRA NonGen / NLR:

Date form received by agency:	05/02/1996
Facility name:	PLAZA FIFTH AVENUE PARTNERS
Facility address:	521 SW 5TH AVE PORTLAND, OR 97204
EPA ID:	ORR000001677
Mailing address:	750 KEARNY ST #4TH-FLR SAN FRANCISCO, CA 94108
Contact:	CRAIG THOMPSON
Contact address:	Not reported ,,
Contact country:	US
Contact telephone:	Not reported
Contact email:	Not reported
EPA Region:	10
Classification:	Non-Generator
Description:	Handler: Non-Generators do not presently generate hazardous waste

Owner/Operator Summary:

Owner/operator name:	PLAZA FIFTH AVE PARTNERS
Owner/operator address:	PO BOX 40086 PORTLAND, OR 97240
Owner/operator country:	US
Owner/operator telephone:	Not reported
Owner/operator email:	Not reported
Owner/operator fax:	Not reported
Owner/operator extension:	Not reported
Legal status:	Other
Owner/Operator Type:	Owner
Owner/Op start date:	05/02/1996
Owner/Op end date:	Not reported

Handler Activities Summary:

PLAZA FIFTH AVENUE PARTNERS (Continued) **1001029808**

U.S. importer of hazardous waste:	No
Mixed waste (haz. and radioactive):	No
Recycler of hazardous waste:	No
Transporter of hazardous waste:	No
Treater, storer or disposer of HW:	No
Underground injection activity:	No
On-site burner exemption:	No
Furnace exemption:	No
Used oil fuel burner:	No
Used oil processor:	No
User oil refiner:	No
Used oil fuel marketer to burner:	No
Used oil Specification marketer:	No
Used oil transfer facility:	No
Used oil transporter:	No

Historical Generators:

Date form received by agency:	06/12/1995
Site name:	PLAZA FIFTH AVENUE PARTNERS
Classification:	Not a generator, verified

Hazardous Waste Summary:

. Waste code: NONE
. Waste name: None

Violation Status: No violations found

FINDS:

Registry ID: 110004822050

Environmental Interest/Information System

RCRAInfo is a national information system that supports the Resource Conservation and Recovery Act (RCRA) program through the tracking of events and activities related to facilities that generate, transport, and treat, store, or dispose of hazardous waste. RCRAInfo allows RCRA program staff to track the notification, permit, compliance, and corrective action activities required under RCRA.

Click this hyperlink while viewing on your computer to access additional FINDS: detail in the EDR Site Report.

ECHO:

Envid:	1001029808
Registry ID:	110004822050
DFR URL:	http://echo.epa.gov/detailed-facility-report?fid=110004822050

J147 **LEVEL 3 COMMUNICATIONS INC** **OR AST** **S105165357**
520 SW 6TH AVE **OR HSIS** **N/A**
< 1/8 **PORTLAND, OR 97204**
1 ft.

Site 16 of 40 in cluster J

Relative:
Higher

Actual:
45 ft.

AST:

Facility Id:	121222
Hazardous Substance:	DIESEL FUEL
Reporting Quantities:	Not reported
Quantity Units:	Not reported
Physical State:	Not reported
Storage 1:	Above ground tank
County:	MULTNOMAH
Owner-Operator Name:	Bob
Direct Site Phone:	7208880676
Report Class:	Annual
Report Year:	2017
Is Poisonous Gas:	No
Is Poisonous Material:	No
Is Biological Hazard:	No
Is Radioactive Material:	No
Is Explosive:	Yes
Status:	Not reported

HSIS:

Facility ID:	121222
Department Or Division Of Company:	ENVIRONMENTAL MGMT
Extremely Hazardous Substance:	N
Facility Has Written Emergency Plan:	N
Contains 112R:	N
NAICS Code 1:	517110
NAICS Desc 1:	WIRED TELECOMMUNICATIONS CARRIERS
NAICS Code 2:	000000
NAICS Desc 2:	Not reported
Manager Name:	BOB GURDIKIAN
Business Phone:	7208880676
Mailing Address:	1025 ELDORADO BLVD 43C
Mailing City:	BROOMFIELD
Mailing State:	CO
Mailing Zip:	80021
No. of Employees:	36
Day Phone:	7208880676
Placard:	Y
Fire Dept Code:	0291
FD:	PORTLAND FIRE & RESCUE
Sprinkler System:	N
Emergency Contact:	BOB GURDIKIAN
Emergency Procedure:	Not reported
Business Type:	TELECOMMUNICATIONS
Facility Type:	Not reported
Division/Department:	Not reported
Facility Status:	Not reported
Status TRI:	Not reported
Status RMP:	Not reported
Status PSM:	Not reported
Status CR2K:	Not reported
Status 302:	Not reported
Owner Name:	Not reported

LEVEL 3 COMMUNICATIONS INC (Continued) **S105165357**

Latest Report ID:	Not reported
Case Number:	Not reported
Chemical Name:	Not reported
EHS Name:	Not reported
Is Pure:	Not reported
Is Mix:	Not reported
Is EHS:	Not reported
Mixture Component:	Not reported
Maximum DailyAmount Code:	Not reported
Maximum DailyAmount Unit:	Not reported
Chemical Added Date:	Not reported
Is ChemPSM:	Not reported
Is Chem112r:	Not reported
Is Chem302:	Not reported
Is Pesticide:	Not reported
Is Fertilizer:	Not reported
Physical State:	Not reported
UNNA Number:	Not reported
NFPA Health:	Not reported
NFPA Flammability:	Not reported
NFPA Reactivity:	Not reported
NFPA Special Notice:	Not reported
Hazards:	Not reported
No# of Days Onsite:	Not reported
Latitude:	Not reported
Longitude:	Not reported

Facility:

Chemical Name:	PROPYLENE GLYCOL
Physical Description:	LIQUID
Case Number:	57556
Facility Id:	121222
Physical State Of The Substance:	2
Avag Amt Possessed During Year CD:	21
Max Amt Possessed During Year CD:	21
Applicable Unit Of Measure Code:	2
Description Of The Unit Of Measure:	GALLONS
Type Code:	R
Description:	OTHER
Type Code:	Not reported
Temperature Description:	Not reported
Pressure of Code:	2
Pressure Description:	GREATER THAN NORMAL PRESSURE
Pressure of Code:	Not reported
Pressure Description:	Not reported
Temperature Description:	LESS THAN NORMAL TEMPERATURE BUT NOT CRYOGENIC
Temperature of The Hazardous Substance Code:	6
Temperature Description:	Not reported
Temperature of The Hazardous Substance Code:	Not reported
Days Hazardous Substance On Site During Year:	365
Is The Substance Protected A Trade Secret:	False
Description Of The Max Qnty Code:	5,000-9,999
Description Of The Avg Qnty Code:	5,000-9,999
Most Hazardous Ingridient:	PROPYLENE GLYCOL
United Nations/north America 4 Digit Class Number:	0000
Hazard Rank:	1
EHS Ingredient:	Not reported
Substance Pure:	True

LEVEL 3 COMMUNICATIONS INC (Continued) **S105165357**

Substance Mix:	False
First Hazardous Class Code For Chemical:	Combustible Material
Second Hazardous Class Code For Chemical:	Not reported
Third Hazardous Class Code For Chemical:	Not reported
Hazard Class 1 Of The Chemical:	4.5
Hazard Class 2 Of The Chemical:	Not reported
Hazard Class 3 Of The Chemical:	Not reported

Chemical:

Chemical Name:	PROPYLENE GLYCOL
United Nations/north America 4 Digit Class Number:	0000
Chemical Abstract Service Identifier Number:	57556
Chemical Is Extremely Hazardous Substance (EHS):	N
First Hazardous Class Code For Chemical:	Combustible Material
Second Hazardous Class Code For Chemical:	Not reported
Third Hazardous Class Code For Chemical:	Not reported
Hazard Class 1 Of The Chemical:	4.5
Hazard Class 2 Of The Chemical:	Not reported
Hazard Class 3 Of The Chemical:	Not reported
Chemical Is A Toxic 313 Chemical:	N
EPA Pesticide Registration Number:	Not reported
Contains 112R:	N
Contains EHS:	N
Fertilizer:	N
Pesticide:	N
Contains 313:	N

Chemical Name:	LEAD ACID BATTERIES
Physical Description:	SOLID
Case Number:	Not reported
Facility Id:	121222
Physical State Of The Substance:	1
Avag Amt Possessed During Year CD:	30
Max Amt Possessed During Year CD:	30
Applicable Unit Of Measure Code:	1
Description Of The Unit Of Measure:	POUNDS
Type Code:	R
Description:	OTHER
Type Code:	Not reported
Temperature Description:	Not reported
Pressure of Code:	1
Pressure Description:	NORMAL PRESSURE
Pressure of Code:	Not reported
Pressure Description:	Not reported
Temperature Description:	NORMAL TEMPERATURE
Temperature of The Hazardous Substance Code:	4
Temperature Description:	Not reported
Temperature of The Hazardous Substance Code:	Not reported
Days Hazardous Substance On Site During Year:	365
Is The Substance Protected A Trade Secret:	False
Description Of The Max Qnty Code:	10,000-49,999
Description Of The Avg Qnty Code:	10,000-49,999
Most Hazardous Ingridient:	SULFURIC ACID
United Nations/north America 4 Digit Class Number:	2794
Hazard Rank:	4
EHS Ingredient:	SULFURIC ACID
Substance Pure:	False

LEVEL 3 COMMUNICATIONS INC (Continued) **S105165357**

Substance Mix:	True
First Hazardous Class Code For Chemical:	Acute Health Hazard
Second Hazardous Class Code For Chemical:	Corrosive Material
Third Hazardous Class Code For Chemical:	Chronic Health Hazard
Hazard Class 1 Of The Chemical:	6.3
Hazard Class 2 Of The Chemical:	8.0
Hazard Class 3 Of The Chemical:	6.4

Chemical:

Chemical Name:	LEAD ACID BATTERIES
United Nations/north America 4 Digit Class Number:	2794
Chemical Abstract Service Identifier Number:	Not reported
Chemical Is Extremely Hazardous Substance (EHS):	N
First Hazardous Class Code For Chemical:	Acute Health Hazard
Second Hazardous Class Code For Chemical:	Corrosive Material
Third Hazardous Class Code For Chemical:	Chronic Health Hazard
Hazard Class 1 Of The Chemical:	6.3
Hazard Class 2 Of The Chemical:	8.0
Hazard Class 3 Of The Chemical:	6.4
Chemical Is A Toxic 313 Chemical:	N
EPA Pesticide Registration Number:	Not reported
Contains 112R:	N
Contains EHS:	Y
Fertilizer:	N
Pesticide:	N
Contains 313:	Y

Chemical Name:	DIESEL FUEL
Physical Description:	LIQUID
Case Number:	0068334305
Facility Id:	121222
Physical State Of The Substance:	2
Avag Amt Possessed During Year CD:	11
Max Amt Possessed During Year CD:	11
Applicable Unit Of Measure Code:	2
Description Of The Unit Of Measure:	GALLONS
Type Code:	C
Description:	TANK INSIDE BUILDING
Type Code:	Not reported
Temperature Description:	Not reported
Pressure of Code:	1
Pressure Description:	NORMAL PRESSURE
Pressure of Code:	Not reported
Pressure Description:	Not reported
Temperature Description:	NORMAL TEMPERATURE
Temperature of The Hazardous Substance Code:	4
Temperature Description:	Not reported
Temperature of The Hazardous Substance Code:	Not reported
Days Hazardous Substance On Site During Year:	365
Is The Substance Protected A Trade Secret:	False
Description Of The Max Qnty Code:	500-999
Description Of The Avg Qnty Code:	500-999
Most Hazardous Ingridient:	petroleum products, diesel oil
United Nations/north America 4 Digit Class Number:	1993
Hazard Rank:	2
EHS Ingredient:	Not reported
Substance Pure:	True

LEVEL 3 COMMUNICATIONS INC (Continued) **S105165357**

Substance Mix:	False
First Hazardous Class Code For Chemical:	Flammable and Combustible Liquid
Second Hazardous Class Code For Chemical:	Acute Health Hazard
Third Hazardous Class Code For Chemical:	Not reported
Hazard Class 1 Of The Chemical:	3.0
Hazard Class 2 Of The Chemical:	6.3
Hazard Class 3 Of The Chemical:	Not reported

Chemical:

Chemical Name:	DIESEL FUEL
United Nations/north America 4 Digit Class Number:	1993
Chemical Abstract Service Identifier Number:	0068334305
Chemical Is Extremely Hazardous Substance (EHS):	N
First Hazardous Class Code For Chemical:	Flammable and Combustible Liquid
Second Hazardous Class Code For Chemical:	Acute Health Hazard
Third Hazardous Class Code For Chemical:	Not reported
Hazard Class 1 Of The Chemical:	3.0
Hazard Class 2 Of The Chemical:	6.3
Hazard Class 3 Of The Chemical:	Not reported
Chemical Is A Toxic 313 Chemical:	N
EPA Pesticide Registration Number:	Not reported
Contains 112R:	N
Contains EHS:	N
Fertilizer:	N
Pesticide:	N
Contains 313:	N

A148 **PT CABLE PORTLAND GOC** **FINDS** **1008228862**
921 SW WASHINGTON ST STE 452 **ECHO** **N/A**
< 1/8 **PORTLAND, OR 97205**
1 ft.

Site 22 of 93 in cluster A

Relative: Higher

Actual: 56 ft.

FINDS:

Registry ID: 110070323557

Environmental Interest/Information System
OSHA ESTABLISHMENT

Registry ID: 110021016755

Environmental Interest/Information System
OR-DEQ (Oregon - Department Of Environmental Quality) is a regulatory agency whose job is to protect the quality of Oregon's Environment. DEQ uses a combination of technical assistance, inspections and permitting to help public and private facilities and citizens understand and comply with state and federal environmental regulations.

RCRAInfo is a national information system that supports the Resource Conservation and Recovery Act (RCRA) program through the tracking of events and activities related to facilities that generate, transport, and treat, store, or dispose of hazardous waste. RCRAInfo allows RCRA program staff to track the notification, permit, compliance, and corrective action activities required under RCRA.

PT CABLE PORTLAND GOC (Continued) **1008228862**

Click this hyperlink while viewing on your computer to access additional FINDS: detail in the EDR Site Report.

ECHO:
Envid: 1008228862
Registry ID: 110021016755
DFR URL: http://echo.epa.gov/detailed-facility-report?fid=110021016755

G149 **PARAMOUNT SUPPLY** **RCRA-CESQG** **1004771443**
232 SE 8TH AVE **FINDS** **ORQ000008516**
< 1/8 **PORTLAND, OR 97214** **ECHO**
1 ft.

Site 8 of 38 in cluster G

Relative: Higher
Actual: 73 ft.

RCRA-CESQG:
Date form received by agency: 12/31/2004
Facility name: PARAMOUNT SUPPLY
Facility address: 232 SE 8TH AVE
PORTLAND, OR 97214
EPA ID: ORQ000008516
Mailing address: PO BOX 14096
PORTLAND, OR 97293
Contact: KEN GROTHE
Contact address: PO BOX 14096
PORTLAND, OR 97293
Contact country: US
Contact telephone: 503-232-4137
Contact email: Not reported
EPA Region: 10
Classification: Conditionally Exempt Small Quantity Generator
Description: Handler: generates 100 kg or less of hazardous waste per calendar month, and accumulates 1000 kg or less of hazardous waste at any time; or generates 1 kg or less of acutely hazardous waste per calendar month, and accumulates at any time: 1 kg or less of acutely hazardous waste; or 100 kg or less of any residue or contaminated soil, waste or other debris resulting from the cleanup of a spill, into or on any land or water, of acutely hazardous waste; or generates 100 kg or less of any residue or contaminated soil, waste or other debris resulting from the cleanup of a spill, into or on any land or water, of acutely hazardous waste during any calendar month, and accumulates at any time: 1 kg or less of acutely hazardous waste; or 100 kg or less of any residue or contaminated soil, waste or other debris resulting from the cleanup of a spill, into or on any land or water, of acutely hazardous waste

Owner/Operator Summary:
Owner/operator name: KEN GROTHE
Owner/operator address: 232 SE 8TH AVE
PORTLAND, OR 97214
Owner/operator country: US
Owner/operator telephone: 503-232-4137
Owner/operator email: Not reported
Owner/operator fax: Not reported
Owner/operator extension: Not reported
Legal status: Private
Owner/Operator Type: Owner

PARAMOUNT SUPPLY (Continued) **1004771443**

Owner/Op start date: 03/12/1998
Owner/Op end date: Not reported

Owner/operator name: KEN GROTHE
Owner/operator address: 232 SE 8TH AVE
PORTLAND, OR 97214
Owner/operator country: US
Owner/operator telephone: 503-232-4137
Owner/operator email: Not reported
Owner/operator fax: Not reported
Owner/operator extension: Not reported
Legal status: Private
Owner/Operator Type: Operator
Owner/Op start date: 12/31/2004
Owner/Op end date: Not reported

Handler Activities Summary:
U.S. importer of hazardous waste: No
Mixed waste (haz. and radioactive): No
Recycler of hazardous waste: No
Transporter of hazardous waste: No
Treater, storer or disposer of HW: No
Underground injection activity: No
On-site burner exemption: No
Furnace exemption: No
Used oil fuel burner: No
Used oil processor: No
User oil refiner: No
Used oil fuel marketer to burner: No
Used oil Specification marketer: No
Used oil transfer facility: No
Used oil transporter: No

Historical Generators:
Date form received by agency: 04/14/2003
Site name: PARAMOUNT SUPPLY
Classification: Conditionally Exempt Small Quantity Generator

Date form received by agency: 12/27/2001
Site name: PARAMOUNT SUPPLY
Classification: Conditionally Exempt Small Quantity Generator

Date form received by agency: 04/13/2001
Site name: PARAMOUNT SUPPLY
Classification: Conditionally Exempt Small Quantity Generator

Date form received by agency: 04/14/2000
Site name: PARAMOUNT SUPPLY
Classification: Conditionally Exempt Small Quantity Generator

Date form received by agency: 03/08/1999
Site name: PARAMOUNT SUPPLY
Classification: Conditionally Exempt Small Quantity Generator

Date form received by agency: 03/12/1998
Site name: PARAMOUNT SUPPLY

PARAMOUNT SUPPLY (Continued) **1004771443**

Classification: Conditionally Exempt Small Quantity Generator

Hazardous Waste Summary:

. Waste code: NA
. Waste name: NA

. Waste code: NONE
. Waste name: None

Violation Status: No violations found

FINDS:

Registry ID: 110004815086

Environmental Interest/Information System
OR-DEQ (Oregon - Department Of Environmental Quality) is a regulatory agency whose job is to protect the quality of Oregon's Environment. DEQ uses a combination of technical assistance, inspections and permitting to help public and private facilities and citizens understand and comply with state and federal environmental regulations.

RCRAInfo is a national information system that supports the Resource Conservation and Recovery Act (RCRA) program through the tracking of events and activities related to facilities that generate, transport, and treat, store, or dispose of hazardous waste. RCRAInfo allows RCRA program staff to track the notification, permit, compliance, and corrective action activities required under RCRA.

Click this hyperlink while viewing on your computer to access additional FINDS: detail in the EDR Site Report.

ECHO:
Envid: 1004771443
Registry ID: 110004815086
DFR URL: http://echo.epa.gov/detailed-facility-report?fid=110004815086

G150 **SANDY SPOT SERVICE STATION** **EDR Hist Auto** **1009496238**
920 SANDY BLVD **N/A**
< 1/8 **PORTLAND, OR**
1 ft.

Site 9 of 38 in cluster G

Relative: EDR Hist Auto
Higher

Actual:
79 ft.

Year:	Name:	Type:
1930	SANDY SPOT SERVICE STATION	GASOLINE AND OIL SERVICE STATIONS

F151 **ENKE S CITY DYE WORKS** **EDR Hist Cleaner** **1009479603**
301 SE ASH **N/A**
< 1/8 **PORTLAND, OR**
1 ft.

Site 4 of 30 in cluster F

Relative: EDR Hist Cleaner
Higher

Actual:
46 ft.

Year:	Name:	Type:
1935	ENKE S CITY DYE WORKS	CLOTHES PRESSERS AND CLEANERS
1940	ENKE S CITY DYE WORKS INC	DYERS AND CLEANERS
1940	ENKE S CITY DYE WORKS INC	CLOTHES PRESSERS AND CLEANERS
1950	ENKE S CITY DYE WORKS	CLEANERS AND DYERS

D152 **WHOLESALE TRANSMISSION REPAIR** **EDR Hist Auto** **1009489735**
225 SE 6TH AVE **N/A**
< 1/8 **PORTLAND, OR**
1 ft.

Site 31 of 73 in cluster D

Relative: EDR Hist Auto
Higher

Actual:
58 ft.

Year:	Name:	Type:
1955	PAULSON REARICK AUTOMOTIVE SERV	AUTOMOBILE REPAIRING
1975	WHOLESALE TRANSMISSION REPAIR	AUTOMOBILE REPAIRING
1975	WHOLESALE TRANSMISSION REPAIR*	Automotive Repair Shops, NEC
1976	WHOLESALE TRANSMISSION REPAIR	Automotive Repair Shops, NEC
1977	WHOLESALE TRANSMISSION REPAIR	Automotive Repair Shops, NEC
1978	WHOLESALE TRANSMISSION REPAIR	Automotive Repair Shops, NEC
1979	WHOLESALE TRANSMISSION REPAIR	Automotive Repair Shops, NEC
1980	WHOLESALE TRANSMISSION REPAIR	Automotive Repair Shops, NEC

E153 **WHITE WAY SHOP** **EDR Hist Cleaner** **1009479712**
314 SW BROADWAY **N/A**
< 1/8 **PORTLAND, OR**
1 ft.

Site 4 of 61 in cluster E

Relative: EDR Hist Cleaner
Higher

Actual:
42 ft.

Year:	Name:	Type:
1935	WHITE WAY SHOP	CLOTHES PRESSERS AND CLEANERS
1940	WHITE WAY SHOP	CLOTHES PRESSERS AND CLEANERS

B154 **CHURCH OF SCIENTOLOGY OF PORTLAND** **OR MANIFEST** **S117395221**
320 SW OAK ST **N/A**
< 1/8 **PORTLAND, OR 97204**
1 ft.

Site 25 of 65 in cluster B

Relative: OR MANIFEST:
Higher

Actual:
35 ft.

Manifest Year:	Manifest Year - 2013
EPA Id:	ORQ000031953
Inactive Status:	2013-12-31 00:00:00
Organization Name:	Not reported
Contact Name:	Randy Peterson
Contact Telephone Number:	Not reported

CHURCH OF SCIENTOLOGY OF PORTLAND (Continued) **S117395221**

Mailing Address: 2133 NW York St
Mailing City/State/Zip: Portland, OR 97210

Manifest:
Year : 2013
RCRA Id : ORQ000031953
Inactive : 2013-12-31 00:00:00
Status: Conditionally exempt generator
Manifest : 006198245
Ship Date : 02/22/2013
TSD : IND000646943
WS Num: 1
Transporter: ORQ000006221
Ship Qty : Not reported
Rpt Unit : Not reported
Off Mng : H110
EPA Waste Codes: D008
Waste Description: lead based paint chip
Total Amt Of Waste Stream Generated in Reporting Yr 1: 0
Total Amt Of Waste Stream Generated in Reporting Yr 2: 317.44999999999999

D155 **OR SPILLS** **S107593649**
406 SE ASH ST **N/A**
< 1/8 **PORTLAND, OR 97214**
1 ft.

Site 32 of 73 in cluster D

Relative: Higher
Actual: 51 ft.

OR SPILLS:
Facility ID: 2001-2694
Incident Status: Archive
Material: Products, manufacturing intermediates, etc.
Quantity: 1
Unit of Measure: Gallons
Release Date: 10/20/2001
Description: Employee dropped mercury thermometer on floor of walk-in food storage refrigerator.
Lat/Long: 45.5215 / -122.662
Source: Other
Media: Suspected, unknown, or no discharge
Responsible Company: The Salvation Army
Responsible Address: 406 SE Ash St
Responsible City,St,Zip: Portland, OR 97214-1144

B156 **TUMA SERVICE STATIONS** **EDR Hist Auto** **1009491136**
340 SW 4TH AVE **N/A**
< 1/8 **PORTLAND, OR**
1 ft.

Site 26 of 65 in cluster B

Relative: Higher
Actual: 37 ft.

EDR Hist Auto

Year:	Name:	Type:
1940	TUMA GEO C	GASOLINE AND OIL SERVICE STATIONS
1950	TUMA SERVICE STATIONS	GASOLINE STATIONS

L157 **POLICE BLOCK - PINE ST BUILDING** **OR LUST** **U000432264**
222 SW PINE ST **OR UST** **N/A**
< 1/8 **PORTLAND, OR 97204**
1 ft.

Site 5 of 21 in cluster L

Relative: Higher
Actual: 33 ft.

LUST:

Region:	North Western Region
Facility ID:	26-90-0371
Cleanup Received Date:	10/09/1990
Cleanup Start Date:	10/09/1990
Cleanup Complete Date:	**Not reported**
Decode for Region:	**North West Region**

UST:

Facility ID:	10684
Facility Telephone:	(503) 227-1600
Permittee Name:	KEVIN J KEILLOR, ATTORNEY
Number of Permitted Tanks:	Not reported
Active Tanks:	Not reported
Decommissioned Tanks:	2
Number of Tanks:	2

B158 **LIBERTY RUG CLEANERS** **EDR Hist Cleaner** **1009478972**
236 SE 4TH AVE **N/A**
< 1/8 **PORTLAND, OR**
1 ft.

Site 27 of 65 in cluster B

Relative: Higher
Actual: 36 ft.

EDR Hist Cleaner

Year:	Name:	Type:
1950	LIBERTY RUG CLEANERS	CARPET AND RUG CLEANERS

D159 **HEATING OIL TANK** **OR RGA LUST** **S115391847**
538 SE ASH **N/A**
< 1/8 **PORTLAND, OR**
1 ft.

Site 33 of 73 in cluster D

Relative: Higher
Actual: 63 ft.

RGA LUST:

2012	HEATING OIL TANK	538 SE ASH

O160 **BIKE N HIKE** **RCRA NonGen / NLR** **1005444598**
400 SE GRAND AVE **FINDS** **ORQ000020461**
< 1/8 **PORTLAND, OR 97214** **ECHO**
1 ft.

Site 1 of 34 in cluster O

Relative: Higher
Actual: 49 ft.

RCRA NonGen / NLR:

Date form received by agency:	12/31/2004
Facility name:	BIKE N HIKE
Facility address:	400 SE GRAND AVE PORTLAND, OR 97214-1119
EPA ID:	ORQ000020461
Contact:	KEVIN CHUDY

BIKE N HIKE (Continued) **1005444598**

Contact address: 400 SE GRAND AVE
PORTLAND, OR 97214
Contact country: US
Contact telephone: 503-736-1074
Contact email: Not reported
EPA Region: 10
Classification: Non-Generator
Description: Handler: Non-Generators do not presently generate hazardous waste

Owner/Operator Summary:
Owner/operator name: BIKE N HIKE
Owner/operator address: 400 SE GRAND AVE
PORTLAND, OR 97214
Owner/operator country: US
Owner/operator telephone: 503-736-1074
Owner/operator email: Not reported
Owner/operator fax: Not reported
Owner/operator extension: Not reported
Legal status: Private
Owner/Operator Type: Operator
Owner/Op start date: 12/31/2004
Owner/Op end date: Not reported

Owner/operator name: BIKE N HIKE
Owner/operator address: 400 SE GRAND AVE
PORTLAND, OR 97214
Owner/operator country: US
Owner/operator telephone: 503-736-1074
Owner/operator email: Not reported
Owner/operator fax: Not reported
Owner/operator extension: Not reported
Legal status: Private
Owner/Operator Type: Owner
Owner/Op start date: 01/01/2001
Owner/Op end date: Not reported

Handler Activities Summary:
U.S. importer of hazardous waste: No
Mixed waste (haz. and radioactive): No
Recycler of hazardous waste: No
Transporter of hazardous waste: No
Treater, storer or disposer of HW: No
Underground injection activity: No
On-site burner exemption: No
Furnace exemption: No
Used oil fuel burner: No
Used oil processor: No
User oil refiner: No
Used oil fuel marketer to burner: No
Used oil Specification marketer: No
Used oil transfer facility: No
Used oil transporter: No

Historical Generators:
Date form received by agency: 06/10/2003
Site name: BIKE N HIKE

BIKE N HIKE (Continued) **1005444598**

Classification: Not a generator, verified

Date form received by agency: 05/07/2002
Site name: BIKE N HIKE
Classification: Not a generator, verified

Hazardous Waste Summary:

. Waste code: NA
. Waste name: NA

Violation Status: No violations found

FINDS:

Registry ID: 110012566641

Environmental Interest/Information System
RCRAInfo is a national information system that supports the Resource Conservation and Recovery Act (RCRA) program through the tracking of events and activities related to facilities that generate, transport, and treat, store, or dispose of hazardous waste. RCRAInfo allows RCRA program staff to track the notification, permit, compliance, and corrective action activities required under RCRA.

Click this hyperlink while viewing on your computer to access additional FINDS: detail in the EDR Site Report.

ECHO:
Envid: 1005444598
Registry ID: 110012566641
DFR URL: http://echo.epa.gov/detailed-facility-report?fid=110012566641

O161 **REACH COMMUNITY DEVELOPMENT** **FINDS** **1007147953**
400 SE GRAND AVE **N/A**
< 1/8 **PORTLAND, OR 97214**
1 ft.

Site 2 of 34 in cluster O

Relative: Higher

Actual: 49 ft.

FINDS:

Registry ID: 110016621912

Environmental Interest/Information System
OR-DEQ (Oregon - Department Of Environmental Quality) is a regulatory agency whose job is to protect the quality of Oregon's Environment. DEQ uses a combination of technical assistance, inspections and permitting to help public and private facilities and citizens understand and comply with state and federal environmental regulations.

Click this hyperlink while viewing on your computer to access additional FINDS: detail in the EDR Site Report.

I162 **NASH FELIX A ESTATE OF** **RCRA NonGen / NLR** **1000874269**
408 SE 6 **FINDS** **ORD987201845**
< 1/8 **PORTLAND, OR 97214** **ECHO**
1 ft.

Site 10 of 47 in cluster I

Relative:
Higher

Actual:
54 ft.

RCRA NonGen / NLR:

Date form received by agency:	04/15/1994
Facility name:	NASH FELIX A ESTATE OF
Facility address:	408 SE 6 PORTLAND, OR 97214
EPA ID:	ORD987201845
Mailing address:	PO BOX 42127 PORTLAND, OR 97242
Contact:	HOWARD FREEDMAN
Contact address:	PO BOX 42127 PORTLAND, OR 97242
Contact country:	US
Contact telephone:	503-234-8617
Contact email:	Not reported
EPA Region:	10
Classification:	Non-Generator
Description:	Handler: Non-Generators do not presently generate hazardous waste

Owner/Operator Summary:

Owner/operator name:	FELIX A NASH, ESTATE OF
Owner/operator address:	PO BOX 42127 PORTLAND, OR 97242
Owner/operator country:	US
Owner/operator telephone:	503-234-8617
Owner/operator email:	Not reported
Owner/operator fax:	Not reported
Owner/operator extension:	Not reported
Legal status:	Other
Owner/Operator Type:	Operator
Owner/Op start date:	04/15/1994
Owner/Op end date:	Not reported

Owner/operator name:	FELIX A NASH, ESTATE OF
Owner/operator address:	PO BOX 42127 PORTLAND, OR 97242
Owner/operator country:	US
Owner/operator telephone:	503-234-8617
Owner/operator email:	Not reported
Owner/operator fax:	Not reported
Owner/operator extension:	Not reported
Legal status:	Other
Owner/Operator Type:	Owner
Owner/Op start date:	04/15/1994
Owner/Op end date:	Not reported

Handler Activities Summary:

U.S. importer of hazardous waste:	No
Mixed waste (haz. and radioactive):	No
Recycler of hazardous waste:	No
Transporter of hazardous waste:	No
Treater, storer or disposer of HW:	No
Underground injection activity:	No

NASH FELIX A ESTATE OF (Continued) **1000874269**

On-site burner exemption: No
Furnace exemption: No
Used oil fuel burner: No
Used oil processor: No
User oil refiner: No
Used oil fuel marketer to burner: No
Used oil Specification marketer: No
Used oil transfer facility: No
Used oil transporter: No

Historical Generators:
Date form received by agency: 06/21/1993
Site name: NASH FELIX A ESTATE OF
Classification: Not a generator, verified

Hazardous Waste Summary:

. Waste code: NONE
. Waste name: None

Violation Status: No violations found

FINDS:

Registry ID: 110004807978

Environmental Interest/Information System
OR-DEQ (Oregon - Department Of Environmental Quality) is a regulatory agency whose job is to protect the quality of Oregon's Environment. DEQ uses a combination of technical assistance, inspections and permitting to help public and private facilities and citizens understand and comply with state and federal environmental regulations.

RCRAInfo is a national information system that supports the Resource Conservation and Recovery Act (RCRA) program through the tracking of events and activities related to facilities that generate, transport, and treat, store, or dispose of hazardous waste. RCRAInfo allows RCRA program staff to track the notification, permit, compliance, and corrective action activities required under RCRA.

Click this hyperlink while viewing on your computer to access additional FINDS: detail in the EDR Site Report.

ECHO:
Envid: 1000874269
Registry ID: 110004807978
DFR URL: http://echo.epa.gov/detailed-facility-report?fid=110004807978

I163 **FELIX A NASH, ESTATE OF** **OR RGA LUST** **S115365397**
408 SE 6TH **N/A**
< 1/8 **PORTLAND, OR**
1 ft.

Site 11 of 47 in cluster I

Relative: **Higher**
Actual: **54 ft.**

RGA LUST:

2006	FELIX A NASH, ESTATE OF	408 SE 6TH
2005	FELIX A NASH, ESTATE OF	408 SE 6TH
2004	FELIX A NASH, ESTATE OF	408 SE 6TH
2002	FELIX A NASH, ESTATE OF	408 SE 6TH

I164 **FELIX A NASH, ESTATE OF** **OR UST** **U001330334**
408 SE 6 **N/A**
< 1/8 **PORTLAND, OR 97214**
1 ft.

Site 12 of 47 in cluster I

Relative: **Higher**
Actual: **54 ft.**

UST:

Facility ID:	11234
Facility Telephone:	(503)234-8617
Permittee Name:	HOWARD FREEDMAN, PERSONAL REP
Number of Permitted Tanks:	Not reported
Active Tanks:	Not reported
Decommissioned Tanks:	1
Number of Tanks:	1

B165 **WASHINGTON PARKING SERVICE** **EDR Hist Auto** **1009492174**
434 SW 2D AVE **N/A**
< 1/8 **PORTLAND, OR**
1 ft.

Site 28 of 65 in cluster B

Relative: **Higher**
Actual: **33 ft.**

EDR Hist Auto

Year:	Name:	Type:
1950	WASHINGTON PARKING SERVICE	GASOLINE STATIONS

B166 **U S HOFFMAN MACHINERY CORP** **EDR Hist Cleaner** **1009480620**
420 SW WASHINGTON **N/A**
< 1/8 **PORTLAND, OR**
1 ft.

Site 29 of 65 in cluster B

Relative: **Higher**
Actual: **41 ft.**

EDR Hist Cleaner

Year:	Name:	Type:
1950	U S HOFFMAN MACHINERY CORP	LAUNDRY SUPPLIES AND EQUIPMENT DEALERS

B167 **PERCY AUBERT** **EDR Hist Auto** **1009492186**
436 SW 2D AVE **N/A**
< 1/8 **PORTLAND, OR**
1 ft.

Site 30 of 65 in cluster B

Relative: EDR Hist Auto
Higher

Actual:
33 ft.

Year:	Name:	Type:
1940	PERCY AUBERT	GASOLINE AND OIL SERVICE STATIONS

B168 **ASA PROPERTIES** **FINDS** **1006859963**
319 SW WASHINGTON ST **N/A**
< 1/8 **PORTLAND, OR 97204**
1 ft.

Site 31 of 65 in cluster B

Relative: FINDS:
Higher

Actual:
37 ft.

Registry ID: 110014225944

Environmental Interest/Information System
OR-DEQ (Oregon - Department Of Environmental Quality) is a regulatory agency whose job is to protect the quality of Oregon's Environment. DEQ uses a combination of technical assistance, inspections and permitting to help public and private facilities and citizens understand and comply with state and federal environmental regulations.

Click this hyperlink while viewing on your computer to access additional FINDS: detail in the EDR Site Report.

B169 **HEATING OIL TANK** **OR LUST** **S104819928**
319 SW WASHINGTON ST **N/A**
< 1/8 **PORTLAND, OR 97204**
1 ft.

Site 32 of 65 in cluster B

Relative: LUST:
Higher

Actual:
37 ft.

Region:	North Western Region
Facility ID:	26-00-6578
Cleanup Received Date:	12/27/2000
Cleanup Start Date:	11/14/2000
Cleanup Complete Date:	**01/23/2001**
Decode for Region:	**North West Region**

B170 **ASA PROPERTIES** **OR RGA LUST** **S115354340**
319 SW WASHINGTON ST **N/A**
< 1/8 **PORTLAND, OR**
1 ft.

Site 33 of 65 in cluster B

Relative: RGA LUST:
Higher

Actual:
37 ft.

2011	ASA PROPERTIES	319 SW WASHINGTON ST
2010	ASA PROPERTIES	319 SW WASHINGTON ST
2009	ASA PROPERTIES	319 SW WASHINGTON ST
2008	ASA PROPERTIES	319 SW WASHINGTON ST
2007	ASA PROPERTIES	319 SW WASHINGTON ST
2006	ASA PROPERTIES	319 SW WASHINGTON ST
2005	ASA PROPERTIES	319 SW WASHINGTON ST
2004	ASA PROPERTIES	319 SW WASHINGTON ST
2003	ASA PROPERTIES	319 SW WASHINGTON ST
2002	ASA PROPERTIES	319 SW WASHINGTON ST

B171 **HEATING OIL TANK** **OR RGA LUST** **S115383771**
319 SW WASHINGTON ST **N/A**
< 1/8 **PORTLAND, OR**
1 ft.

Site 34 of 65 in cluster B

Relative: RGA LUST:
Higher

Actual:
37 ft.

2012	HEATING OIL TANK	319 SW WASHINGTON ST

E172 **HEATING OIL TANK** **OR RGA LUST** **S115383245**
309 SW BROADWAY **N/A**
< 1/8 **PORTLAND, OR**
1 ft.

Site 5 of 61 in cluster E

Relative: RGA LUST:
Higher

Actual:
43 ft.

2012	HEATING OIL TANK	309 SW BROADWAY

G173 **NU-WAY PRINTING & ENV CO** **OR HSIS** **S111252757**
306 SE 8TH AVE **N/A**
< 1/8 **PORTLAND, OR 97214**
1 ft.

Site 10 of 38 in cluster G

Relative: HSIS:
Higher

Actual:
71 ft.

Facility ID:	001154
Department Or Division Of Company:	Not reported
Extremely Hazardous Substance:	N
Facility Has Written Emergency Plan:	Y
Contains 112R:	N

NU-WAY PRINTING & ENV CO (Continued) **S111252757**

NAICS Code 1:	323110
NAICS Desc 1:	COMMERCIAL LITHOGRAPHIC PRINTING
NAICS Code 2:	000000
NAICS Desc 2:	Not reported
Manager Name:	VINCENT JOHNSON
Business Phone:	5032327151
Mailing Address:	306 SE 8TH AVE
Mailing City:	PORTLAND
Mailing State:	OR
Mailing Zip:	97214
No. of Employees:	14
Day Phone:	5032327151
Placard:	Y
Fire Dept Code:	0291
FD:	PORTLAND FIRE & RESCUE
Sprinkler System:	N
Emergency Contact:	ANTHONY JOHNSON
Emergency Procedure:	FIRST AID STATION
Business Type:	PRINTING COMPANY
Facility Type:	Not reported
Division/Department:	Not reported
Facility Status:	Not reported
Status TRI:	Not reported
Status RMP:	Not reported
Status PSM:	Not reported
Status CR2K:	Not reported
Status 302:	Not reported
Owner Name:	Not reported
Latest Report ID:	Not reported
Case Number:	Not reported
Chemical Name:	Not reported
EHS Name:	Not reported
Is Pure:	Not reported
Is Mix:	Not reported
Is EHS:	Not reported
Mixture Component:	Not reported
Maximum DailyAmount Code:	Not reported
Maximum DailyAmount Unit:	Not reported
Chemical Added Date:	Not reported
Is ChemPSM:	Not reported
Is Chem112r:	Not reported
Is Chem302:	Not reported
Is Pesticide:	Not reported
Is Fertilizer:	Not reported
Physical State:	Not reported
UNNA Number:	Not reported
NFPA Health:	Not reported
NFPA Flammability:	Not reported
NFPA Reactivity:	Not reported
NFPA Special Notice:	Not reported
Hazards:	Not reported
No# of Days Onsite:	Not reported
Latitude:	Not reported
Longitude:	Not reported

Facility:

Chemical Name:	INK
Physical Description:	SOLID

NU-WAY PRINTING & ENV CO (Continued) **S111252757**

Case Number:	64741964
Facility Id:	001154
Physical State Of The Substance:	1
Avag Amt Possessed During Year CD:	11
Max Amt Possessed During Year CD:	20
Applicable Unit Of Measure Code:	1
Description Of The Unit Of Measure:	POUNDS
Type Code:	F
Description:	CAN
Type Code:	Not reported
Temperature Description:	Not reported
Pressure of Code:	1
Pressure Description:	NORMAL PRESSURE
Pressure of Code:	Not reported
Pressure Description:	Not reported
Temperature Description:	NORMAL TEMPERATURE
Temperature of The Hazardous Substance Code:	4
Temperature Description:	Not reported
Temperature of The Hazardous Substance Code:	Not reported
Days Hazardous Substance On Site During Year:	365
Is The Substance Protected A Trade Secret:	False
Description Of The Max Qnty Code:	1,000-4,999
Description Of The Avg Qnty Code:	500-999
Most Hazardous Ingridient:	ALIPHATIC HYDROCARBON SOLVENT
United Nations/north America 4 Digit Class Number:	1210
Hazard Rank:	2
EHS Ingredient:	Not reported
Substance Pure:	False
Substance Mix:	True
First Hazardous Class Code For Chemical:	Combustible Material
Second Hazardous Class Code For Chemical:	Not reported
Third Hazardous Class Code For Chemical:	Not reported
Hazard Class 1 Of The Chemical:	4.5
Hazard Class 2 Of The Chemical:	Not reported
Hazard Class 3 Of The Chemical:	Not reported

Chemical:

Chemical Name:	INK
United Nations/north America 4 Digit Class Number:	1210
Chemical Abstract Service Identifier Number:	64741964
Chemical Is Extremely Hazardous Substance (EHS):	N
First Hazardous Class Code For Chemical:	Combustible Material
Second Hazardous Class Code For Chemical:	Not reported
Third Hazardous Class Code For Chemical:	Not reported
Hazard Class 1 Of The Chemical:	4.5
Hazard Class 2 Of The Chemical:	Not reported
Hazard Class 3 Of The Chemical:	Not reported
Chemical Is A Toxic 313 Chemical:	N
EPA Pesticide Registration Number:	Not reported
Contains 112R:	N
Contains EHS:	N
Fertilizer:	N
Pesticide:	N
Contains 313:	N

B174 **INKSTER LEWIS J JR GULF** **EDR Hist Auto** **1022076549**
321 SW 4TH **N/A**
< 1/8 **PORTLAND, OR 97204**
1 ft.

Site 35 of 65 in cluster B

Relative: EDR Hist Auto
Higher

Actual:
38 ft.

Year:	Name:	Type:
1989	INKSTER LEWIS J JR GULF	Gasoline Service Stations

D175 **FEDERAL DIST CO INC** **RCRA NonGen / NLR** **1004771361**
205 SE MARTIN LUTHER KING JR B **ORQ000006643**
< 1/8 **PORTLAND, OR 97214**
1 ft.

Site 34 of 73 in cluster D

Relative: RCRA NonGen / NLR:
Higher

Actual:
50 ft.

Date form received by agency:	12/31/2008
Facility name:	FEDERAL DIST CO INC
Facility address:	205 SE MARTIN LUTHER KING JR B PORTLAND, OR 97214
EPA ID:	ORQ000006643
Mailing address:	PO BOX 4443 PORTLAND, OR 97208-4443
Contact:	NORMAN CROW
Contact address:	10300 NW LEAHY RD PORTLAND, OR 97229
Contact country:	US
Contact telephone:	503-292-2122
Contact email:	Not reported
EPA Region:	10
Classification:	Non-Generator
Description:	Handler: Non-Generators do not presently generate hazardous waste

Owner/Operator Summary:

Owner/operator name:	FEDERAL DIST CO. INC
Owner/operator address:	10300 NW LEAHY RD PORTLAND, OR 97229
Owner/operator country:	US
Owner/operator telephone:	503-292-2122
Owner/operator email:	Not reported
Owner/operator fax:	Not reported
Owner/operator extension:	Not reported
Legal status:	Private
Owner/Operator Type:	Owner
Owner/Op start date:	07/07/1997
Owner/Op end date:	Not reported

Owner/operator name:	FEDERAL DIST CO. INC
Owner/operator address:	10300 NW LEAHY RD PORTLAND, OR 97229
Owner/operator country:	US
Owner/operator telephone:	503-292-2122
Owner/operator email:	Not reported
Owner/operator fax:	Not reported
Owner/operator extension:	Not reported
Legal status:	Private
Owner/Operator Type:	Operator

FEDERAL DIST CO INC (Continued) **1004771361**

Owner/Op start date: 12/31/2008
Owner/Op end date: Not reported

Handler Activities Summary:
U.S. importer of hazardous waste: No
Mixed waste (haz. and radioactive): No
Recycler of hazardous waste: No
Transporter of hazardous waste: No
Treater, storer or disposer of HW: No
Underground injection activity: No
On-site burner exemption: No
Furnace exemption: No
Used oil fuel burner: No
Used oil processor: No
User oil refiner: No
Used oil fuel marketer to burner: No
Used oil Specification marketer: No
Used oil transfer facility: No
Used oil transporter: No

Historical Generators:
Date form received by agency: 01/02/2003
Site name: FEDERAL DIST CO INC
Classification: Not a generator, verified

Date form received by agency: 01/29/2002
Site name: FEDERAL DIST CO INC
Classification: Not a generator, verified

Date form received by agency: 01/29/2001
Site name: FEDERAL DIST CO INC
Classification: Not a generator, verified

Date form received by agency: 04/14/2000
Site name: FEDERAL DIST CO INC
Classification: Not a generator, verified

Date form received by agency: 01/22/1999
Site name: FEDERAL DIST CO INC
Classification: Not a generator, verified

Date form received by agency: 01/05/1998
Site name: FEDERAL DIST CO INC
Classification: Not a generator, verified

Date form received by agency: 07/07/1997
Site name: FEDERAL DIST CO INC
Classification: Not a generator, verified

Hazardous Waste Summary:

. Waste code: NA
. Waste name: NA

. Waste code: NONE
. Waste name: None

FEDERAL DIST CO INC (Continued) **1004771361**

Violation Status: No violations found

I176 **LINE UP BRAKE SHOP** **EDR Hist Auto** **1009495530**
834 SE SANDY BLVD **N/A**
< 1/8 **PORTLAND, OR**
1 ft.

Site 13 of 47 in cluster I

Relative: **Higher**

EDR Hist Auto

Actual: **68 ft.**

Year:	Name:	Type:
1950	LINE UP SHOP	AUTOMOBILE REPAIRING
1955	LINE UP SHOP	AUTOMOBILE REPAIRING
1960	LINE UP SHOP	AUTOMOBILE REPAIRING
1965	LINE UP AND BRAKE SHOP INC	AUTOMOBILE REPAIRING
1969	LINE-UP SHOP INC	Automotive Repair Shops, NEC
1970	LINE UP	AUTOMOBILE REPAIRING
1970	LINE-UP SHOP INC	Automotive Repair Shops, NEC
1971	LINE-UP SHOP INC	Automotive Repair Shops, NEC
1972	LINE-UP SHOP INC	Automotive Repair Shops, NEC
1973	LINE-UP SHOP INC	Automotive Repair Shops, NEC
1974	LINE-UP SHOP INC	Automotive Repair Shops, NEC
1975	LINE UP BRAKE SHOP	AUTOMOBILE REPAIRING
1975	LINE-UP SHOP INC THE	Automotive Repair Shops, NEC
1976	LINE-UP SHOP INC THE	Automotive Repair Shops, NEC
1977	LINE-UP SHOPS INC THE	Automotive Repair Shops, NEC
1978	LINE-UP SHOPS INC THE	Automotive Repair Shops, NEC
1979	LINE-UP SHOPS INC THE	Automotive Repair Shops, NEC
1980	LINE-UP SHOPS INC THE	Automotive Repair Shops, NEC
1981	LINE UP AND BRAKE SHOP INC	AUTOMOBILE REPAIRING
1982	LINE-UP SHOPS INC THE	Automotive Repair Shops, NEC
1983	LINE-UP SHOPS INC THE	Automotive Repair Shops, NEC
1985	LINE UP AND BRAKE SHOP INC	AUTOMOBILE REPAIRING
1985	LINE-UP SHPS INC	Automotive Repair Shops, NEC
1986	LINE-UP SHOPS INC THE	Automotive Repair Shops, NEC
1987	LINE-UP SHOPS INC THE	Automotive Repair Shops, NEC
1988	LINE-UP SHOPS INC THE	Automotive Repair Shops, NEC

I177 **HEATING OIL TANK** **OR LUST** **S121449837**
834 SE SANDY BLVD **N/A**
< 1/8 **PORTLAND, OR 97214**
1 ft.

Site 14 of 47 in cluster I

Relative: **Higher**

LUST:

Actual: **68 ft.**

Region:	North Western Region
Facility ID:	26-17-1341
Cleanup Received Date:	11/14/2017
Cleanup Start Date:	Not reported
Cleanup Complete Date:	**12/01/2017**
Decode for Region:	**North West Region**

E178 **SOUTH CORRIDOR PROJECT PORTLAND MALL** **FINDS** **1011957506**
NW 5TH & 6TH AVE. JACKSON TO STEEL BRDG. **N/A**
< 1/8 **PORTLAND, OR 97209**
1 ft.

Site 6 of 61 in cluster E

Relative: **Higher**

FINDS:

Actual: **40 ft.**

Registry ID: 110037819812

Environmental Interest/Information System
OR-DEQ (Oregon - Department Of Environmental Quality) is a regulatory agency whose job is to protect the quality of Oregon's Environment. DEQ uses a combination of technical assistance, inspections and permitting to help public and private facilities and citizens understand and comply with state and federal environmental regulations.

Click this hyperlink while viewing on your computer to access additional FINDS: detail in the EDR Site Report.

L179 **OR HAZMAT** **S101950514**
235 SW 1ST AVE **N/A**
< 1/8 **PORTLAND, OR 97210**
1 ft.

Site 6 of 21 in cluster L

Relative: **Higher**

HAZMAT:

Actual: **30 ft.**

Responsble Party:	Not reported
RP Company:	MCCORMICK & SCHMICKS
RP Address:	235 SW 1ST AVE
RP City,St,Zip:	PORTLAND 97210
Facility ID:	870152
OERS Number:	Not reported
Dept Rsp:	PORTLAND BUREAU OF F&R&EMS
Narrative:	Not reported
Property Loss:	Not reported
Amount Released:	Not reported
Service County:	Not reported
Service Name:	Not reported
Incident Type:	Not reported
Civilian Casualty Activity:	Not reported
Chemical Name:	Not reported
Hazmat Area Affected:	Not reported
Hazmat Area Evacuated:	Not reported
Hazmat Container Type:	Not reported
Hazmat Physical State Released:	Not reported
Hazmat Released Into:	Not reported
Hazmat Released Volume Units:	Not reported
Hazmat Released Weight Units:	Not reported
Hazmat Released From:	Not reported
Hazmat Area Affected Measurement:	Not reported
Hazmat No. of People Evacuated:	Not reported
Hazmat No of Buildings Evacuated:	Not reported
Incident Content Loss:	Not reported
Civilian Casualty Patient Disposition:	Not reported
Incident Mixed Use Property:	Not reported
Location Type:	Not reported
Incident Aid Given Or Received:	Not reported

(Continued) **S101950514**

Incident AID Received from FDID:	Not reported
Incident Aided Department FDID:	Not reported
Person Involved Business Name:	Not reported
Person Involved First Name:	Not reported
Person Involved Last Name:	Not reported
Person Involved Type:	Not reported
Person Involved Phone Number:	Not reported
Person Involved Primary Language:	Not reported
Hazmat Evacuated Measurement:	Not reported
Hazmat Story of Release:	Not reported
Remark:	Not reported
Incident District:	PORTLAND BUREAU OF F&R&EMS
Date Added:	01/01/1985
Unit:	Not reported
Agency Phone:	5032437946
Osfm Incident Report Number:	870152
Dept. Responding:	PORTLAND BUREAU OF F&R&EMS
Person Making Report:	PERRY SIGLER
Title:	LT
Agency:	PORTLAND BUREAU OF F&R&EMS
Phone:	5032437946
Date Of Incident:	11/11/1987
Call Time:	12:00:00 AM
In Route:	12:00:00 AM
Arrival:	8:15:00 PM
Depart Scene:	12:00:00 AM
Back In Quarters:	12:00:00 AM
In Service:	10:18:00 PM
Dist Of Incident:	PORTLAND BUREAU OF F&R&EMS
Were State Resources Used?:	False
Was Oers Notified?:	False
Oers Number:	Not reported
Team Number:	Not reported
Agency Report Number:	87-39094
Unit:	Not reported
Highway:	Not reported
Mile Post:	Not reported
Scene Type:	Public Structure
Area Type:	Commercial
Responsible Party(Ies):	Not reported
Company:	MCCORMICK & SCHMICKS
Respcontact:	Not reported
Address:	235 SW 1ST AVE
Resp City:	PORTLAND
Resp State:	Not reported
Resp ZipCode:	97210
Phone:	Not reported
Resp Phone2:	Not reported
Weather:	0
Temperature:	0
Wind Speed:	0
Wind Direction:	Not reported
Were Haz Materials Released?:	True
Operation Performed:	Normal Operation
Cause:	Unknown
Vehicle And Cargo:	0
Fixed Property:	0

(Continued) **S101950514**

Total Loss:	$0.00
Hazmat Population Density:	Not reported
HazMat Actions Taken - Description:	Not reported
Hazmat Factors Contributing To Release:	Not reported
Hazmat DOT Hazard Classification:	Not reported
Hazmat CAS Number:	Not reported
Hazardous Materials Release:	Not reported
Fire Incident Type:	Not reported
Property Use:	Not reported
Latitude:	Not reported
Longitude:	Not reported
Hazmat Disposition:	Not reported

Chemical:

Chemical Info:	4983
Chemical Id:	35430
Incident Id:	870152
Chemical Name:	UNKNOWN CHEMICAL
UNNA:	Not reported
Amount At Risk:	0
Amount Released:	0
Amount Measured:	0
Biological:	False
Radiological:	False

Chemical Id:	35430
Chemical Name:	UNKNOWN CHEMICAL
Hazardous Ingredient:	UNKNOWN CHEMICAL
Hazardous Class 1:	9.0
Hazardous Class 2:	Not reported
Hazardous Rank:	2
Case Number:	Not reported
UNNA Number:	Not reported
EPA Pest Reg:	Not reported
EHA Chem:	Not reported
PSM Chem:	Not reported
CAA 112R Chem:	Not reported

Method:

Method Used Id:	4010
Incident Id:	870152
Identity Method:	5

Released:

Release Behavior Id:	3358
Incident Id:	870152
Behavior:	4

Narrative:

Narrative Id:	2028
Incident Id:	870152
Incident Narrative:	RESPONDED TO REPORT OF UNKNOWN GAS RELEASE AT ABOVE ADDRESS. WORKERS COMPLAINED OF PHYSICAL DISCOMFORT AND WERE EVACUATED. NO POSITIVE ID WAS MADE OF THE SUBSTANCE.
Incident Date:	11/11/1987

E180 **VERIZON BUSINESS - ORPTLYOR** **OR HSIS** **S111251631**
707 SW WASHINGTON ST **N/A**
< 1/8 **SUITE 300 PORTLAND, OR 97205**
1 ft.

Site 7 of 61 in cluster E

Relative:
Higher

Actual:
46 ft.

HSIS:

Facility ID:	076944
Department Or Division Of Company:	ENVIRONMENTAL MANAGEMENT
Extremely Hazardous Substance:	Not reported
Facility Has Written Emergency Plan:	N
Contains 112R:	N
NAICS Code 1:	517110
NAICS Desc 1:	WIRED TELECOMMUNICATIONS CARRIERS
NAICS Code 2:	000000
NAICS Desc 2:	Not reported
Manager Name:	BOB GURDIKIAN
Business Phone:	7208880676
Mailing Address:	1025 ELDORADO BLVD 43C
Mailing City:	BROOMFIELD
Mailing State:	CO
Mailing Zip:	80021
No. of Employees:	0
Day Phone:	7208880676
Placard:	Y
Fire Dept Code:	0291
FD:	PORTLAND FIRE & RESCUE
Sprinkler System:	N
Emergency Contact:	BOB GURDIKIAN
Emergency Procedure:	Not reported
Business Type:	TELEPHONE SWITCHING & SIGNAL REGENERATION FOR FIBER NETWORK
Facility Type:	Not reported
Division/Department:	Not reported
Facility Status:	Not reported
Status TRI:	Not reported
Status RMP:	Not reported
Status PSM:	Not reported
Status CR2K:	Not reported
Status 302:	Not reported
Owner Name:	Not reported
Latest Report ID:	Not reported
Case Number:	Not reported
Chemical Name:	Not reported
EHS Name:	Not reported
Is Pure:	Not reported
Is Mix:	Not reported
Is EHS:	Not reported
Mixture Component:	Not reported
Maximum DailyAmount Code:	Not reported
Maximum DailyAmount Unit:	Not reported
Chemical Added Date:	Not reported
Is ChemPSM:	Not reported
Is Chem112r:	Not reported
Is Chem302:	Not reported
Is Pesticide:	Not reported
Is Fertilizer:	Not reported
Physical State:	Not reported
UNNA Number:	Not reported
NFPA Health:	Not reported

VERIZON BUSINESS - ORPTLYOR (Continued) **S111251631**

NFPA Flammability:	Not reported
NFPA Reactivity:	Not reported
NFPA Special Notice:	Not reported
Hazards:	Not reported
No# of Days Onsite:	Not reported
Latitude:	Not reported
Longitude:	Not reported

Facility:

Chemical Name:	LEAD ACID BATTERIES
Physical Description:	SOLID
Case Number:	Not reported
Facility Id:	076944
Physical State Of The Substance:	1
Avag Amt Possessed During Year CD:	30
Max Amt Possessed During Year CD:	30
Applicable Unit Of Measure Code:	1
Description Of The Unit Of Measure:	POUNDS
Type Code:	R
Description:	OTHER
Type Code:	Not reported
Temperature Description:	Not reported
Pressure of Code:	1
Pressure Description:	NORMAL PRESSURE
Pressure of Code:	Not reported
Pressure Description:	Not reported
Temperature Description:	NORMAL TEMPERATURE
Temperature of The Hazardous Substance Code:	4
Temperature Description:	Not reported
Temperature of The Hazardous Substance Code:	Not reported
Days Hazardous Substance On Site During Year:	365
Is The Substance Protected A Trade Secret:	False
Description Of The Max Qnty Code:	10,000-49,999
Description Of The Avg Qnty Code:	10,000-49,999
Most Hazardous Ingridient:	SULFURIC ACID
United Nations/north America 4 Digit Class Number:	2794
Hazard Rank:	4
EHS Ingredient:	SULFURIC ACID
Substance Pure:	False
Substance Mix:	True
First Hazardous Class Code For Chemical:	Acute Health Hazard
Second Hazardous Class Code For Chemical:	Corrosive Material
Third Hazardous Class Code For Chemical:	Chronic Health Hazard
Hazard Class 1 Of The Chemical:	6.3
Hazard Class 2 Of The Chemical:	8.0
Hazard Class 3 Of The Chemical:	6.4

Chemical:

Chemical Name:	LEAD ACID BATTERIES
United Nations/north America 4 Digit Class Number:	2794
Chemical Abstract Service Identifier Number:	Not reported
Chemical Is Extremely Hazardous Substance (EHS):	N
First Hazardous Class Code For Chemical:	Acute Health Hazard
Second Hazardous Class Code For Chemical:	Corrosive Material
Third Hazardous Class Code For Chemical:	Chronic Health Hazard
Hazard Class 1 Of The Chemical:	6.3
Hazard Class 2 Of The Chemical:	8.0
Hazard Class 3 Of The Chemical:	6.4

VERIZON BUSINESS - ORPTLYOR (Continued) **S111251631**

Chemical Is A Toxic 313 Chemical:	N
EPA Pesticide Registration Number:	Not reported
Contains 112R:	N
Contains EHS:	Y
Fertilizer:	N
Pesticide:	N
Contains 313:	Y

Facility ID:	020014
Department Or Division Of Company:	Not reported
Extremely Hazardous Substance:	Not reported
Facility Has Written Emergency Plan:	Not reported
Contains 112R:	Not reported
NAICS Code 1:	Not reported
NAICS Desc 1:	Not reported
NAICS Code 2:	Not reported
NAICS Desc 2:	Not reported
Manager Name:	Not reported
Business Phone:	Not reported
Mailing Address:	Not reported
Mailing City:	Not reported
Mailing State:	Not reported
Mailing Zip:	Not reported
No. of Employees:	Not reported
Day Phone:	Not reported
Placard:	Not reported
Fire Dept Code:	Not reported
FD:	PORTLAND FIRE & RESCUE
Sprinkler System:	Not reported
Emergency Contact:	Not reported
Emergency Procedure:	Not reported
Business Type:	Not reported
Facility Type:	Private
Division/Department:	Not reported
Facility Status:	ACTIVE
Status TRI:	Active
Status RMP:	Active
Status PSM:	Active
Status CR2K:	Inactive
Status 302:	Inactive
Owner Name:	LOWELL MCADAM
Latest Report ID:	29382
Case Number:	75638
Chemical Name:	HALON 1301
EHS Name:	Not reported
Is Pure:	Yes
Is Mix:	No
Is EHS:	Not reported
Mixture Component:	Not reported
Maximum DailyAmount Code:	20
Maximum DailyAmount Unit:	lbs
Chemical Added Date:	03/29/2018
Is ChemPSM:	No
Is Chem112r:	No
Is Chem302:	No

VERIZON BUSINESS - ORPTLYOR (Continued) **S111251631**

Is Pesticide:	No
Is Fertilizer:	No
Physical State:	Gas
UNNA Number:	1009
NFPA Health:	Not reported
NFPA Flammability:	Not reported
NFPA Reactivity:	Not reported
NFPA Special Notice:	Not reported
Hazards:	Health SeriousEye, Health SkinCorrosion, Physical Flammable
No# of Days Onsite:	365
Latitude:	45.5212
Longitude:	-122.679

Facility:

Chemical Name:	LEAD ACID BATTERIES
Physical Description:	SOLID
Case Number:	Not reported
Facility Id:	020014
Physical State Of The Substance:	1
Avag Amt Possessed During Year CD:	40
Max Amt Possessed During Year CD:	40
Applicable Unit Of Measure Code:	1
Description Of The Unit Of Measure:	POUNDS
Type Code:	R
Description:	OTHER
Type Code:	Not reported
Temperature Description:	Not reported
Pressure of Code:	1
Pressure Description:	NORMAL PRESSURE
Pressure of Code:	Not reported
Pressure Description:	Not reported
Temperature Description:	NORMAL TEMPERATURE
Temperature of The Hazardous Substance Code:	4
Temperature Description:	Not reported
Temperature of The Hazardous Substance Code:	Not reported
Days Hazardous Substance On Site During Year:	365
Is The Substance Protected A Trade Secret:	False
Description Of The Max Qnty Code:	100,000-249,999
Description Of The Avg Qnty Code:	100,000-249,999
Most Hazardous Ingridient:	SULFURIC ACID
United Nations/north America 4 Digit Class Number:	2794
Hazard Rank:	4
EHS Ingredient:	SULFURIC ACID
Substance Pure:	False
Substance Mix:	True
First Hazardous Class Code For Chemical:	Acute Health Hazard
Second Hazardous Class Code For Chemical:	Corrosive Material
Third Hazardous Class Code For Chemical:	Chronic Health Hazard
Hazard Class 1 Of The Chemical:	6.3
Hazard Class 2 Of The Chemical:	8.0
Hazard Class 3 Of The Chemical:	6.4

Chemical:

Chemical Name:	LEAD ACID BATTERIES
United Nations/north America 4 Digit Class Number:	2794
Chemical Abstract Service Identifier Number:	Not reported
Chemical Is Extremely Hazardous Substance (EHS):	N
First Hazardous Class Code For Chemical:	Acute Health Hazard

VERIZON BUSINESS - ORPTLYOR (Continued) **S111251631**

Second Hazardous Class Code For Chemical:	Corrosive Material
Third Hazardous Class Code For Chemical:	Chronic Health Hazard
Hazard Class 1 Of The Chemical:	6.3
Hazard Class 2 Of The Chemical:	8.0
Hazard Class 3 Of The Chemical:	6.4
Chemical Is A Toxic 313 Chemical:	N
EPA Pesticide Registration Number:	Not reported
Contains 112R:	N
Contains EHS:	Y
Fertilizer:	N
Pesticide:	N
Contains 313:	Y

Chemical Name:	DIESEL FUEL 1
Physical Description:	LIQUID
Case Number:	68334305
Facility Id:	020014
Physical State Of The Substance:	2
Avag Amt Possessed During Year CD:	30
Max Amt Possessed During Year CD:	30
Applicable Unit Of Measure Code:	2
Description Of The Unit Of Measure:	GALLONS
Type Code:	A
Description:	ABOVEGROUND TANK
Type Code:	Not reported
Temperature Description:	Not reported
Pressure of Code:	1
Pressure Description:	NORMAL PRESSURE
Pressure of Code:	Not reported
Pressure Description:	Not reported
Temperature Description:	NORMAL TEMPERATURE
Temperature of The Hazardous Substance Code:	4
Temperature Description:	Not reported
Temperature of The Hazardous Substance Code:	Not reported
Days Hazardous Substance On Site During Year:	365
Is The Substance Protected A Trade Secret:	False
Description Of The Max Qnty Code:	10,000-49,999
Description Of The Avg Qnty Code:	10,000-49,999
Most Hazardous Ingridient:	DIESEL FUEL
United Nations/north America 4 Digit Class Number:	1993
Hazard Rank:	2
EHS Ingredient:	NONE LISTED ON MSDS
Substance Pure:	True
Substance Mix:	False
First Hazardous Class Code For Chemical:	Flammable and Combustible Liquid
Second Hazardous Class Code For Chemical:	Acute Health Hazard
Third Hazardous Class Code For Chemical:	Chronic Health Hazard
Hazard Class 1 Of The Chemical:	3.0
Hazard Class 2 Of The Chemical:	6.3
Hazard Class 3 Of The Chemical:	6.4

Chemical:

Chemical Name:	DIESEL FUEL 1
United Nations/north America 4 Digit Class Number:	1993
Chemical Abstract Service Identifier Number:	68334305
Chemical Is Extremely Hazardous Substance (EHS):	N
First Hazardous Class Code For Chemical:	Flammable and Combustible Liquid

VERIZON BUSINESS - ORPTLYOR (Continued) **S111251631**

Second Hazardous Class Code For Chemical:	Acute Health Hazard
Third Hazardous Class Code For Chemical:	Chronic Health Hazard
Hazard Class 1 Of The Chemical:	3.0
Hazard Class 2 Of The Chemical:	6.3
Hazard Class 3 Of The Chemical:	6.4
Chemical Is A Toxic 313 Chemical:	N
EPA Pesticide Registration Number:	Not reported
Contains 112R:	N
Contains EHS:	N
Fertilizer:	N
Pesticide:	N
Contains 313:	Y

Facility ID:	020014
Department Or Division Of Company:	Not reported
Extremely Hazardous Substance:	Not reported
Facility Has Written Emergency Plan:	Not reported
Contains 112R:	Not reported
NAICS Code 1:	Not reported
NAICS Desc 1:	Not reported
NAICS Code 2:	Not reported
NAICS Desc 2:	Not reported
Manager Name:	Not reported
Business Phone:	Not reported
Mailing Address:	Not reported
Mailing City:	Not reported
Mailing State:	Not reported
Mailing Zip:	Not reported
No. of Employees:	Not reported
Day Phone:	Not reported
Placard:	Not reported
Fire Dept Code:	Not reported
FD:	PORTLAND FIRE & RESCUE
Sprinkler System:	Not reported
Emergency Contact:	Not reported
Emergency Procedure:	Not reported
Business Type:	Not reported
Facility Type:	Private
Division/Department:	Not reported
Facility Status:	ACTIVE
Status TRI:	Active
Status RMP:	Active
Status PSM:	Active
Status CR2K:	Inactive
Status 302:	Inactive
Owner Name:	LOWELL MCADAM
Latest Report ID:	29382
Case Number:	68476346
Chemical Name:	Diesel Fuel
EHS Name:	Not reported
Is Pure:	Yes
Is Mix:	No
Is EHS:	Not reported
Mixture Component:	Not reported
Maximum DailyAmount Code:	30

VERIZON BUSINESS - ORPTLYOR (Continued) **S111251631**

Maximum DailyAmount Unit:	gal
Chemical Added Date:	03/20/2017
Is ChemPSM:	No
Is Chem112r:	No
Is Chem302:	No
Is Pesticide:	No
Is Fertilizer:	No
Physical State:	Liquid
UNNA Number:	1202
NFPA Health:	1
NFPA Flammability:	2
NFPA Reactivity:	0
NFPA Special Notice:	N/A
Hazards:	Health Acute, Health Aspiration, Health Carcinogenicity, Health SeriousEye, Health SkinCorrosion, Health SpecificOrganToxicity, Physical Combustive
No# of Days Onsite:	365
Latitude:	45.5212
Longitude:	-122.679

Facility:

Chemical Name:	LEAD ACID BATTERIES
Physical Description:	SOLID
Case Number:	Not reported
Facility Id:	020014
Physical State Of The Substance:	1
Avag Amt Possessed During Year CD:	40
Max Amt Possessed During Year CD:	40
Applicable Unit Of Measure Code:	1
Description Of The Unit Of Measure:	POUNDS
Type Code:	R
Description:	OTHER
Type Code:	Not reported
Temperature Description:	Not reported
Pressure of Code:	1
Pressure Description:	NORMAL PRESSURE
Pressure of Code:	Not reported
Pressure Description:	Not reported
Temperature Description:	NORMAL TEMPERATURE
Temperature of The Hazardous Substance Code:	4
Temperature Description:	Not reported
Temperature of The Hazardous Substance Code:	Not reported
Days Hazardous Substance On Site During Year:	365
Is The Substance Protected A Trade Secret:	False
Description Of The Max Qnty Code:	100,000-249,999
Description Of The Avg Qnty Code:	100,000-249,999
Most Hazardous Ingridient:	SULFURIC ACID
United Nations/north America 4 Digit Class Number:	2794
Hazard Rank:	4
EHS Ingredient:	SULFURIC ACID
Substance Pure:	False
Substance Mix:	True
First Hazardous Class Code For Chemical:	Acute Health Hazard
Second Hazardous Class Code For Chemical:	Corrosive Material
Third Hazardous Class Code For Chemical:	Chronic Health Hazard
Hazard Class 1 Of The Chemical:	6.3
Hazard Class 2 Of The Chemical:	8.0
Hazard Class 3 Of The Chemical:	6.4

VERIZON BUSINESS - ORPTLYOR (Continued) **S111251631**

Chemical:

Chemical Name:	LEAD ACID BATTERIES
United Nations/north America 4 Digit Class Number:	2794
Chemical Abstract Service Identifier Number:	Not reported
Chemical Is Extremely Hazardous Substance (EHS):	N
First Hazardous Class Code For Chemical:	Acute Health Hazard
Second Hazardous Class Code For Chemical:	Corrosive Material
Third Hazardous Class Code For Chemical:	Chronic Health Hazard
Hazard Class 1 Of The Chemical:	6.3
Hazard Class 2 Of The Chemical:	8.0
Hazard Class 3 Of The Chemical:	6.4
Chemical Is A Toxic 313 Chemical:	N
EPA Pesticide Registration Number:	Not reported
Contains 112R:	N
Contains EHS:	Y
Fertilizer:	N
Pesticide:	N
Contains 313:	Y

Chemical Name:	DIESEL FUEL 1
Physical Description:	LIQUID
Case Number:	68334305
Facility Id:	020014
Physical State Of The Substance:	2
Avag Amt Possessed During Year CD:	30
Max Amt Possessed During Year CD:	30
Applicable Unit Of Measure Code:	2
Description Of The Unit Of Measure:	GALLONS
Type Code:	A
Description:	ABOVEGROUND TANK
Type Code:	Not reported
Temperature Description:	Not reported
Pressure of Code:	1
Pressure Description:	NORMAL PRESSURE
Pressure of Code:	Not reported
Pressure Description:	Not reported
Temperature Description:	NORMAL TEMPERATURE
Temperature of The Hazardous Substance Code:	4
Temperature Description:	Not reported
Temperature of The Hazardous Substance Code:	Not reported
Days Hazardous Substance On Site During Year:	365
Is The Substance Protected A Trade Secret:	False
Description Of The Max Qnty Code:	10,000-49,999
Description Of The Avg Qnty Code:	10,000-49,999
Most Hazardous Ingridient:	DIESEL FUEL
United Nations/north America 4 Digit Class Number:	1993
Hazard Rank:	2
EHS Ingredient:	NONE LISTED ON MSDS
Substance Pure:	True
Substance Mix:	False
First Hazardous Class Code For Chemical:	Flammable and Combustible Liquid
Second Hazardous Class Code For Chemical:	Acute Health Hazard
Third Hazardous Class Code For Chemical:	Chronic Health Hazard
Hazard Class 1 Of The Chemical:	3.0
Hazard Class 2 Of The Chemical:	6.3
Hazard Class 3 Of The Chemical:	6.4

VERIZON BUSINESS - ORPTLYOR (Continued) **S111251631**

Chemical:

Chemical Name:	DIESEL FUEL 1
United Nations/north America 4 Digit Class Number:	1993
Chemical Abstract Service Identifier Number:	68334305
Chemical Is Extremely Hazardous Substance (EHS):	N
First Hazardous Class Code For Chemical:	Flammable and Combustible Liquid
Second Hazardous Class Code For Chemical:	Acute Health Hazard
Third Hazardous Class Code For Chemical:	Chronic Health Hazard
Hazard Class 1 Of The Chemical:	3.0
Hazard Class 2 Of The Chemical:	6.3
Hazard Class 3 Of The Chemical:	6.4
Chemical Is A Toxic 313 Chemical:	N
EPA Pesticide Registration Number:	Not reported
Contains 112R:	N
Contains EHS:	N
Fertilizer:	N
Pesticide:	N
Contains 313:	Y

Facility ID:	078559
Department Or Division Of Company:	Not reported
Extremely Hazardous Substance:	Not reported
Facility Has Written Emergency Plan:	Not reported
Contains 112R:	Not reported
NAICS Code 1:	Not reported
NAICS Desc 1:	Not reported
NAICS Code 2:	Not reported
NAICS Desc 2:	Not reported
Manager Name:	Not reported
Business Phone:	Not reported
Mailing Address:	Not reported
Mailing City:	Not reported
Mailing State:	Not reported
Mailing Zip:	Not reported
No. of Employees:	Not reported
Day Phone:	Not reported
Placard:	Not reported
Fire Dept Code:	Not reported
FD:	PORTLAND FIRE & RESCUE
Sprinkler System:	Not reported
Emergency Contact:	Not reported
Emergency Procedure:	Not reported
Business Type:	Not reported
Facility Type:	Private
Division/Department:	CENTURYLINK QC (N/A-7872)
Facility Status:	ACTIVE
Status TRI:	Active
Status RMP:	Active
Status PSM:	Active
Status CR2K:	Inactive
Status 302:	Inactive
Owner Name:	jeff Storey
Latest Report ID:	29958
Case Number:	431890
Chemical Name:	FM-200

VERIZON BUSINESS - ORPTLYOR (Continued) **S111251631**

EHS Name:	Not reported
Is Pure:	Yes
Is Mix:	No
Is EHS:	Not reported
Mixture Component:	Not reported
Maximum DailyAmount Code:	11
Maximum DailyAmount Unit:	cuft
Chemical Added Date:	07/25/2017
Is ChemPSM:	No
Is Chem112r:	No
Is Chem302:	No
Is Pesticide:	No
Is Fertilizer:	No
Physical State:	Gas
UNNA Number:	Not reported
NFPA Health:	Not reported
NFPA Flammability:	Not reported
NFPA Reactivity:	Not reported
NFPA Special Notice:	Not reported
Hazards:	Health Asphyxiant, Physical Flammable
No# of Days Onsite:	365
Latitude:	45.5212
Longitude:	-122.679

Facility:

Chemical Name:	FM-200
Physical Description:	GAS
Case Number:	431890
Facility Id:	078559
Physical State Of The Substance:	3
Avag Amt Possessed During Year CD:	20
Max Amt Possessed During Year CD:	20
Applicable Unit Of Measure Code:	3
Description Of The Unit Of Measure:	CUBIC FEET
Type Code:	L
Description:	CYLINDER
Type Code:	Not reported
Temperature Description:	Not reported
Pressure of Code:	2
Pressure Description:	GREATER THAN NORMAL PRESSURE
Pressure of Code:	Not reported
Pressure Description:	Not reported
Temperature Description:	NORMAL TEMPERATURE
Temperature of The Hazardous Substance Code:	4
Temperature Description:	Not reported
Temperature of The Hazardous Substance Code:	Not reported
Days Hazardous Substance On Site During Year:	365
Is The Substance Protected A Trade Secret:	False
Description Of The Max Qnty Code:	1,000-4,999
Description Of The Avg Qnty Code:	1,000-4,999
Most Hazardous Ingridient:	1,1,1,2,3,3,3 HEPTAFLUOROPROPANE
United Nations/north America 4 Digit Class Number:	Not reported
Hazard Rank:	2
EHS Ingredient:	Not reported
Substance Pure:	True
Substance Mix:	False
First Hazardous Class Code For Chemical:	Acute Health Hazard
Second Hazardous Class Code For Chemical:	Non-flammable Gas

VERIZON BUSINESS - ORPTLYOR (Continued) **S111251631**

Third Hazardous Class Code For Chemical:	Not reported
Hazard Class 1 Of The Chemical:	6.3
Hazard Class 2 Of The Chemical:	2.2
Hazard Class 3 Of The Chemical:	Not reported

Chemical:

Chemical Name:	FM-200
United Nations/north America 4 Digit Class Number:	Not reported
Chemical Abstract Service Identifier Number:	431890
Chemical Is Extremely Hazardous Substance (EHS):	N
First Hazardous Class Code For Chemical:	Acute Health Hazard
Second Hazardous Class Code For Chemical:	Non-flammable Gas
Third Hazardous Class Code For Chemical:	Not reported
Hazard Class 1 Of The Chemical:	6.3
Hazard Class 2 Of The Chemical:	2.2
Hazard Class 3 Of The Chemical:	Not reported
Chemical Is A Toxic 313 Chemical:	N
EPA Pesticide Registration Number:	Not reported
Contains 112R:	N
Contains EHS:	N
Fertilizer:	N
Pesticide:	N
Contains 313:	N

Chemical Name:	LEAD ACID BATTERIES
Physical Description:	SOLID
Case Number:	Not reported
Facility Id:	078559
Physical State Of The Substance:	1
Avag Amt Possessed During Year CD:	31
Max Amt Possessed During Year CD:	31
Applicable Unit Of Measure Code:	1
Description Of The Unit Of Measure:	POUNDS
Type Code:	R
Description:	OTHER
Type Code:	Not reported
Temperature Description:	Not reported
Pressure of Code:	1
Pressure Description:	NORMAL PRESSURE
Pressure of Code:	Not reported
Pressure Description:	Not reported
Temperature Description:	NORMAL TEMPERATURE
Temperature of The Hazardous Substance Code:	4
Temperature Description:	Not reported
Temperature of The Hazardous Substance Code:	Not reported
Days Hazardous Substance On Site During Year:	365
Is The Substance Protected A Trade Secret:	False
Description Of The Max Qnty Code:	50,000-99,999
Description Of The Avg Qnty Code:	50,000-99,999
Most Hazardous Ingridient:	SULFURIC ACID
United Nations/north America 4 Digit Class Number:	2794
Hazard Rank:	4
EHS Ingredient:	SULFURIC ACID
Substance Pure:	False
Substance Mix:	True
First Hazardous Class Code For Chemical:	Acute Health Hazard
Second Hazardous Class Code For Chemical:	Corrosive Material

VERIZON BUSINESS - ORPTLYOR (Continued) **S111251631**

Third Hazardous Class Code For Chemical:	Chronic Health Hazard
Hazard Class 1 Of The Chemical:	6.3
Hazard Class 2 Of The Chemical:	8.0
Hazard Class 3 Of The Chemical:	6.4

Chemical:

Chemical Name:	LEAD ACID BATTERIES
United Nations/north America 4 Digit Class Number:	2794
Chemical Abstract Service Identifier Number:	Not reported
Chemical Is Extremely Hazardous Substance (EHS):	N
First Hazardous Class Code For Chemical:	Acute Health Hazard
Second Hazardous Class Code For Chemical:	Corrosive Material
Third Hazardous Class Code For Chemical:	Chronic Health Hazard
Hazard Class 1 Of The Chemical:	6.3
Hazard Class 2 Of The Chemical:	8.0
Hazard Class 3 Of The Chemical:	6.4
Chemical Is A Toxic 313 Chemical:	N
EPA Pesticide Registration Number:	Not reported
Contains 112R:	N
Contains EHS:	Y
Fertilizer:	N
Pesticide:	N
Contains 313:	Y

Facility ID:	078559
Department Or Division Of Company:	Not reported
Extremely Hazardous Substance:	Not reported
Facility Has Written Emergency Plan:	Not reported
Contains 112R:	Not reported
NAICS Code 1:	Not reported
NAICS Desc 1:	Not reported
NAICS Code 2:	Not reported
NAICS Desc 2:	Not reported
Manager Name:	Not reported
Business Phone:	Not reported
Mailing Address:	Not reported
Mailing City:	Not reported
Mailing State:	Not reported
Mailing Zip:	Not reported
No. of Employees:	Not reported
Day Phone:	Not reported
Placard:	Not reported
Fire Dept Code:	Not reported
FD:	PORTLAND FIRE & RESCUE
Sprinkler System:	Not reported
Emergency Contact:	Not reported
Emergency Procedure:	Not reported
Business Type:	Not reported
Facility Type:	Private
Division/Department:	CENTURYLINK QC (N/A-7872)
Facility Status:	ACTIVE
Status TRI:	Active
Status RMP:	Active
Status PSM:	Active
Status CR2K:	Inactive
Status 302:	Inactive

VERIZON BUSINESS - ORPTLYOR (Continued) **S111251631**

Owner Name:	jeff Storey
Latest Report ID:	29958
Case Number:	N/A
Chemical Name:	LEAD ACID BATTERIES
EHS Name:	Not reported
Is Pure:	No
Is Mix:	Yes
Is EHS:	Not reported
Mixture Component:	SULFURIC ACID
Maximum DailyAmount Code:	20
Maximum DailyAmount Unit:	lbs
Chemical Added Date:	07/25/2017
Is ChemPSM:	No
Is Chem112r:	No
Is Chem302:	Yes
Is Pesticide:	No
Is Fertilizer:	No
Physical State:	Solid
UNNA Number:	2794
NFPA Health:	3
NFPA Flammability:	0
NFPA Reactivity:	2
NFPA Special Notice:	N/A
Hazards:	Health Respiratory, Health SeriousEye, Health SkinCorrosion
No# of Days Onsite:	365
Latitude:	45.5212
Longitude:	-122.679

Facility:

Chemical Name:	FM-200
Physical Description:	GAS
Case Number:	431890
Facility Id:	078559
Physical State Of The Substance:	3
Avag Amt Possessed During Year CD:	20
Max Amt Possessed During Year CD:	20
Applicable Unit Of Measure Code:	3
Description Of The Unit Of Measure:	CUBIC FEET
Type Code:	L
Description:	CYLINDER
Type Code:	Not reported
Temperature Description:	Not reported
Pressure of Code:	2
Pressure Description:	GREATER THAN NORMAL PRESSURE
Pressure of Code:	Not reported
Pressure Description:	Not reported
Temperature Description:	NORMAL TEMPERATURE
Temperature of The Hazardous Substance Code:	4
Temperature Description:	Not reported
Temperature of The Hazardous Substance Code:	Not reported
Days Hazardous Substance On Site During Year:	365
Is The Substance Protected A Trade Secret:	False
Description Of The Max Qnty Code:	1,000-4,999
Description Of The Avg Qnty Code:	1,000-4,999
Most Hazardous Ingridient:	1,1,1,2,3,3,3 HEPTAFLUOROPROPANE
United Nations/north America 4 Digit Class Number:	Not reported
Hazard Rank:	2
EHS Ingredient:	Not reported

VERIZON BUSINESS - ORPTLYOR (Continued) **S111251631**

Substance Pure:	True
Substance Mix:	False
First Hazardous Class Code For Chemical:	Acute Health Hazard
Second Hazardous Class Code For Chemical:	Non-flammable Gas
Third Hazardous Class Code For Chemical:	Not reported
Hazard Class 1 Of The Chemical:	6.3
Hazard Class 2 Of The Chemical:	2.2
Hazard Class 3 Of The Chemical:	Not reported

Chemical:

Chemical Name:	FM-200
United Nations/north America 4 Digit Class Number:	Not reported
Chemical Abstract Service Identifier Number:	431890
Chemical Is Extremely Hazardous Substance (EHS):	N
First Hazardous Class Code For Chemical:	Acute Health Hazard
Second Hazardous Class Code For Chemical:	Non-flammable Gas
Third Hazardous Class Code For Chemical:	Not reported
Hazard Class 1 Of The Chemical:	6.3
Hazard Class 2 Of The Chemical:	2.2
Hazard Class 3 Of The Chemical:	Not reported
Chemical Is A Toxic 313 Chemical:	N
EPA Pesticide Registration Number:	Not reported
Contains 112R:	N
Contains EHS:	N
Fertilizer:	N
Pesticide:	N
Contains 313:	N

Chemical Name:	LEAD ACID BATTERIES
Physical Description:	SOLID
Case Number:	Not reported
Facility Id:	078559
Physical State Of The Substance:	1
Avag Amt Possessed During Year CD:	31
Max Amt Possessed During Year CD:	31
Applicable Unit Of Measure Code:	1
Description Of The Unit Of Measure:	POUNDS
Type Code:	R
Description:	OTHER
Type Code:	Not reported
Temperature Description:	Not reported
Pressure of Code:	1
Pressure Description:	NORMAL PRESSURE
Pressure of Code:	Not reported
Pressure Description:	Not reported
Temperature Description:	NORMAL TEMPERATURE
Temperature of The Hazardous Substance Code:	4
Temperature Description:	Not reported
Temperature of The Hazardous Substance Code:	Not reported
Days Hazardous Substance On Site During Year:	365
Is The Substance Protected A Trade Secret:	False
Description Of The Max Qnty Code:	50,000-99,999
Description Of The Avg Qnty Code:	50,000-99,999
Most Hazardous Ingridient:	SULFURIC ACID
United Nations/north America 4 Digit Class Number:	2794
Hazard Rank:	4
EHS Ingredient:	SULFURIC ACID

VERIZON BUSINESS - ORPTLYOR (Continued) **S111251631**

Substance Pure:	False
Substance Mix:	True
First Hazardous Class Code For Chemical:	Acute Health Hazard
Second Hazardous Class Code For Chemical:	Corrosive Material
Third Hazardous Class Code For Chemical:	Chronic Health Hazard
Hazard Class 1 Of The Chemical:	6.3
Hazard Class 2 Of The Chemical:	8.0
Hazard Class 3 Of The Chemical:	6.4

Chemical:

Chemical Name:	LEAD ACID BATTERIES
United Nations/north America 4 Digit Class Number:	2794
Chemical Abstract Service Identifier Number:	Not reported
Chemical Is Extremely Hazardous Substance (EHS):	N
First Hazardous Class Code For Chemical:	Acute Health Hazard
Second Hazardous Class Code For Chemical:	Corrosive Material
Third Hazardous Class Code For Chemical:	Chronic Health Hazard
Hazard Class 1 Of The Chemical:	6.3
Hazard Class 2 Of The Chemical:	8.0
Hazard Class 3 Of The Chemical:	6.4
Chemical Is A Toxic 313 Chemical:	N
EPA Pesticide Registration Number:	Not reported
Contains 112R:	N
Contains EHS:	Y
Fertilizer:	N
Pesticide:	N
Contains 313:	Y

Facility ID:	111849
Department Or Division Of Company:	Not reported
Extremely Hazardous Substance:	Not reported
Facility Has Written Emergency Plan:	Not reported
Contains 112R:	Not reported
NAICS Code 1:	Not reported
NAICS Desc 1:	Not reported
NAICS Code 2:	Not reported
NAICS Desc 2:	Not reported
Manager Name:	Not reported
Business Phone:	Not reported
Mailing Address:	Not reported
Mailing City:	Not reported
Mailing State:	Not reported
Mailing Zip:	Not reported
No. of Employees:	Not reported
Day Phone:	Not reported
Placard:	Not reported
Fire Dept Code:	Not reported
FD:	PORTLAND FIRE & RESCUE
Sprinkler System:	Not reported
Emergency Contact:	Not reported
Emergency Procedure:	Not reported
Business Type:	Not reported
Facility Type:	Private
Division/Department:	Not reported
Facility Status:	ACTIVE
Status TRI:	Active

VERIZON BUSINESS - ORPTLYOR (Continued) **S111251631**

Status RMP:	Active
Status PSM:	Active
Status CR2K:	Active
Status 302:	Inactive
Owner Name:	Jon Bucht
Latest Report ID:	-
Case Number:	Not reported
Chemical Name:	Not reported
EHS Name:	Not reported
Is Pure:	Not reported
Is Mix:	Not reported
Is EHS:	Not reported
Mixture Component:	Not reported
Maximum DailyAmount Code:	Not reported
Maximum DailyAmount Unit:	Not reported
Chemical Added Date:	Not reported
Is ChemPSM:	Not reported
Is Chem112r:	Not reported
Is Chem302:	Not reported
Is Pesticide:	Not reported
Is Fertilizer:	Not reported
Physical State:	Not reported
UNNA Number:	Not reported
NFPA Health:	Not reported
NFPA Flammability:	Not reported
NFPA Reactivity:	Not reported
NFPA Special Notice:	Not reported
Hazards:	Not reported
No# of Days Onsite:	Not reported
Latitude:	45.5212
Longitude:	-122.679

Facility:

Chemical Name:	LEAD ACID BATTERIES
Physical Description:	SOLID
Case Number:	Not reported
Facility Id:	111849
Physical State Of The Substance:	1
Avag Amt Possessed During Year CD:	21
Max Amt Possessed During Year CD:	21
Applicable Unit Of Measure Code:	1
Description Of The Unit Of Measure:	POUNDS
Type Code:	R
Description:	OTHER
Type Code:	Not reported
Temperature Description:	Not reported
Pressure of Code:	1
Pressure Description:	NORMAL PRESSURE
Pressure of Code:	Not reported
Pressure Description:	Not reported
Temperature Description:	NORMAL TEMPERATURE
Temperature of The Hazardous Substance Code:	4
Temperature Description:	Not reported
Temperature of The Hazardous Substance Code:	Not reported
Days Hazardous Substance On Site During Year:	365
Is The Substance Protected A Trade Secret:	False
Description Of The Max Qnty Code:	5,000-9,999
Description Of The Avg Qnty Code:	5,000-9,999

VERIZON BUSINESS - ORPTLYOR (Continued) **S111251631**

Most Hazardous Ingridient:	SULFURIC ACID
United Nations/north America 4 Digit Class Number:	2794
Hazard Rank:	4
EHS Ingredient:	SULFURIC ACID
Substance Pure:	False
Substance Mix:	True
First Hazardous Class Code For Chemical:	Acute Health Hazard
Second Hazardous Class Code For Chemical:	Corrosive Material
Third Hazardous Class Code For Chemical:	Chronic Health Hazard
Hazard Class 1 Of The Chemical:	6.3
Hazard Class 2 Of The Chemical:	8.0
Hazard Class 3 Of The Chemical:	6.4

Chemical:

Chemical Name:	LEAD ACID BATTERIES
United Nations/north America 4 Digit Class Number:	2794
Chemical Abstract Service Identifier Number:	Not reported
Chemical Is Extremely Hazardous Substance (EHS):	N
First Hazardous Class Code For Chemical:	Acute Health Hazard
Second Hazardous Class Code For Chemical:	Corrosive Material
Third Hazardous Class Code For Chemical:	Chronic Health Hazard
Hazard Class 1 Of The Chemical:	6.3
Hazard Class 2 Of The Chemical:	8.0
Hazard Class 3 Of The Chemical:	6.4
Chemical Is A Toxic 313 Chemical:	N
EPA Pesticide Registration Number:	Not reported
Contains 112R:	N
Contains EHS:	Y
Fertilizer:	N
Pesticide:	N
Contains 313:	Y

A181 **HILLS DESIGN GROUP** **RCRA NonGen / NLR** **1004771053**
812 SW WASHINGTON ST STE 1250 **ORQ000000570**
< 1/8 **PORTLAND, OR 97205**
1 ft.

Site 23 of 93 in cluster A

Relative: Higher
Actual: 55 ft.

RCRA NonGen / NLR:

Date form received by agency:	12/31/2004
Facility name:	HILLS DESIGN GROUP
Facility address:	812 SW WASHINGTON ST STE 1250 PORTLAND, OR 97205
EPA ID:	ORQ000000570
Contact:	KELLIE ROGERS
Contact address:	812 SW WASHINGTON ST STE 1250 PORTLAND, OR 97205
Contact country:	US
Contact telephone:	503-223-0605
Contact email:	Not reported
EPA Region:	10
Classification:	Non-Generator
Description:	Handler: Non-Generators do not presently generate hazardous waste

Owner/Operator Summary:

Owner/operator name:	PATRICIA J HILLS

HILLS DESIGN GROUP (Continued) **1004771053**

Owner/operator address: 812 SW WASHINGTON ST STE 1250
PORTLAND, OR 97205
Owner/operator country: US
Owner/operator telephone: 503-223-0605
Owner/operator email: Not reported
Owner/operator fax: Not reported
Owner/operator extension: Not reported
Legal status: Private
Owner/Operator Type: Owner
Owner/Op start date: 09/25/1995
Owner/Op end date: Not reported

Owner/operator name: PATRICIA J HILLS
Owner/operator address: 812 SW WASHINGTON ST STE 1250
PORTLAND, OR 97205
Owner/operator country: US
Owner/operator telephone: 503-223-0605
Owner/operator email: Not reported
Owner/operator fax: Not reported
Owner/operator extension: Not reported
Legal status: Private
Owner/Operator Type: Operator
Owner/Op start date: 12/31/2004
Owner/Op end date: Not reported

Handler Activities Summary:
U.S. importer of hazardous waste: No
Mixed waste (haz. and radioactive): No
Recycler of hazardous waste: No
Transporter of hazardous waste: No
Treater, storer or disposer of HW: No
Underground injection activity: No
On-site burner exemption: No
Furnace exemption: No
Used oil fuel burner: No
Used oil processor: No
User oil refiner: No
Used oil fuel marketer to burner: No
Used oil Specification marketer: No
Used oil transfer facility: No
Used oil transporter: No

Historical Generators:
Date form received by agency: 12/30/2003
Site name: HILLS DESIGN GROUP
Classification: Not a generator, verified

Date form received by agency: 02/26/2002
Site name: HILLS DESIGN GROUP
Classification: Not a generator, verified

Date form received by agency: 01/10/2001
Site name: HILLS DESIGN GROUP
Classification: Not a generator, verified

Date form received by agency: 01/11/2000

HILLS DESIGN GROUP (Continued) **1004771053**

Site name: HILLS DESIGN GROUP
Classification: Not a generator, verified

Date form received by agency: 01/21/1999
Site name: HILLS DESIGN GROUP
Classification: Not a generator, verified

Date form received by agency: 01/09/1998
Site name: HILLS DESIGN GROUP
Classification: Not a generator, verified

Date form received by agency: 02/03/1997
Site name: HILLS DESIGN GROUP
Classification: Not a generator, verified

Date form received by agency: 01/29/1996
Site name: HILLS DESIGN GROUP
Classification: Not a generator, verified

Date form received by agency: 09/25/1995
Site name: HILLS DESIGN GROUP
Classification: Not a generator, verified

Hazardous Waste Summary:

. Waste code: NA
. Waste name: NA

. Waste code: NONE
. Waste name: None

Violation Status: No violations found

I182 **COUSER BROS** **EDR Hist Auto** **1009495716**
857 SANDY BLVD **N/A**
< 1/8 **PORTLAND, OR**
1 ft.

Site 15 of 47 in cluster I

Relative: Higher EDR Hist Auto

Actual: 66 ft.

Year:	Name:	Type:
1930	COUSER BROS	GASOLINE AND OIL SERVICE STATIONS

H183 **A-N-T TIRE & WHEEL** **OR LUST** **U000432654**
437 SE UNION AVE **OR UST** **N/A**
< 1/8 **PORTLAND, OR 97214**
1 ft.

Site 16 of 25 in cluster H

Relative: Higher LUST:

Actual: 42 ft.

Region: North Western Region
Facility ID: 26-89-0211
Cleanup Received Date: 09/29/1989
Cleanup Start Date: 02/05/1996
Cleanup Complete Date: 06/20/1996
Decode for Region: North West Region

A-N-T TIRE & WHEEL (Continued) **U000432654**

UST:

Facility ID:	8047
Facility Telephone:	(503) 236-2106
Permittee Name:	FRED ANKENY, MANAGER
Number of Permitted Tanks:	Not reported
Active Tanks:	Not reported
Decommissioned Tanks:	1
Number of Tanks:	1

A184 **HILLS & ASSOCIATES** **FINDS** **1016078733**
812 SW WASHINGTON STREET SUITE 1250 **ECHO** **N/A**
< 1/8 **PORTLAND, OR 97205**
1 ft.

Site 24 of 93 in cluster A

Relative: Higher
Actual: 55 ft.

FINDS:

Registry ID: 110004808968

Environmental Interest/Information System
OR-DEQ (Oregon - Department Of Environmental Quality) is a regulatory agency whose job is to protect the quality of Oregon's Environment. DEQ uses a combination of technical assistance, inspections and permitting to help public and private facilities and citizens understand and comply with state and federal environmental regulations.

RCRAInfo is a national information system that supports the Resource Conservation and Recovery Act (RCRA) program through the tracking of events and activities related to facilities that generate, transport, and treat, store, or dispose of hazardous waste. RCRAInfo allows RCRA program staff to track the notification, permit, compliance, and corrective action activities required under RCRA.

Click this hyperlink while viewing on your computer to access additional FINDS: detail in the EDR Site Report.

ECHO:

Envid:	1016078733
Registry ID:	110004808968
DFR URL:	http://echo.epa.gov/detailed-facility-report?fid=110004808968

L185 **HEATING OIL TANK** **OR LUST** **S105711257**
240 SW 1ST AVE **N/A**
< 1/8 **PORTLAND, OR 97204**
1 ft.

Site 7 of 21 in cluster L

Relative: Higher
Actual: 29 ft.

LUST:

Region:	North Western Region
Facility ID:	26-02-1292
Cleanup Received Date:	10/29/2002
Cleanup Start Date:	10/29/2002
Cleanup Complete Date:	**03/21/2003**

HEATING OIL TANK (Continued) **S105711257**

Decode for Region: **North West Region**

E186 **VALET SHOP** **EDR Hist Cleaner** **1009479663**
309 SW BROADWAY **N/A**
< 1/8 **PORTLAND, OR**
1 ft.

Site 8 of 61 in cluster E

Relative: EDR Hist Cleaner
Higher

Actual:
43 ft.

Year:	Name:	Type:
1955	VALET SHOP	CLEANERS AND DYERS

F187 **E PORTLAND GAS WORKS (FORMER)** **OR ECSI** **S107692390**
110 SE 2ND AVE. **N/A**
< 1/8 **PORTLAND, OR 97214**
1 ft.

Site 5 of 30 in cluster F

Relative: ECSI:
Higher

Actual:
41 ft.

State ID Number:	4426
Brown ID:	0
Study Area:	False
Region ID:	2
Legislatve ID:	0
Investigation:	Suspect
FACA ID:	88685
Further Action:	0
Lat/Long (dms):	45 31 19.20 / -122 39 47.50
County Code:	26.00
Score Value:	Not reported
Cerclis ID:	Not reported
Township Coord.:	1.00
Township Zone:	N
Range Coord:	1.00
Range Zone:	E
Section Coord:	34
Qtr Section:	DD
Tax Lots:	1400
Size:	0.92 acres
NPL:	False
Orphan:	False
Updated By:	GWISTAR
Update Date:	07/14/2014
Created Date:	06/07/2005
Decode For RegionID:	Northwest Region
Decode For BrownID:	Not reported
Decode For Furtheract:	Not reported
Decode For Investstat:	Suspect
Decode For Legislative:	Not reported
Alias Name:	Portland Gas Light Co.
Alias Name:	East Portland Gas Works
Alias Name:	East Side Gas Works

Hazardous Release:

Substance ID.:	121462
Haz Release ID:	388011

E PORTLAND GAS WORKS (FORMER) (Continued) **S107692390**

Qty Released: Unknown
Date Released: Unknown
Update Date: 08/09/2012
Update By: SFORTUN
Substance Code: 56-55-3
Substance Name: BENZO(a)ANTHRACENE
Substance Abbrev.: Not reported
Substance Category ID: 8475
Substance Category: Semi-volatiles
Category Level: Not reported
Created By: Not reported
Created Date: 12/17/2002
Substance Category ID: 8475
Substance Category: Semi-volatiles
Category Level: Not reported
Created By: Not reported
Created Date: 12/17/2002
Substance Alias ID: 318790
Sub Alias Name: BENZ(a)ANTHRACENE
Substance Alias ID: 318791
Sub Alias Name: BENZANTHRACENE,1,2-
Substance Alias ID: 318792
Sub Alias Name: BENZANTHRENE
Substance Alias ID: 318793
Sub Alias Name: BENZOANTHRACENE
Substance Alias ID: 318794
Sub Alias Name: BENZPHENANTHRENE,2,3-
Substance Alias ID: 318795
Sub Alias Name: NAPHTHANTHRACENE
Substance Alias ID: 318796
Sub Alias Name: TETRAPHENE
Sampling Result ID: 350492
Feature Id: 0
Hazard Release Id: 388011
Medium: 698
Substance Abbrev.: 0
Unit Code: 8
Observation: False
Owner Operator: False
Lab Data: True
Sample Depth: 8 ft bgs
Start Date: 04/17/1992
End Date: Not reported
Min Concentration: Not reported
Max Concentration: .80
Sample Comment: 0.8 ppb Benzo(a)anthracene in groundwater from north (LUST) excavation pit on Tax Lot 1400 (4/17/92).
Last Update By: SFORTUN
Update Date: 08/09/2012
Decode for MediumID: Groundwater

Substance ID.: 121210
Haz Release ID: 388012
Qty Released: Unknown
Date Released: Unknown
Update Date: 08/09/2012
Update By: SFORTUN

E PORTLAND GAS WORKS (FORMER) (Continued) **S107692390**

Substance Code: 218-01-9
Substance Name: CHRYSENE
Substance Abbrev.: Not reported
Substance Category ID: 8481
Substance Category: Semi-volatiles
Category Level: Not reported
Created By: Not reported
Created Date: 12/17/2002
Substance Category ID: 8481
Substance Category: Semi-volatiles
Category Level: Not reported
Created By: Not reported
Created Date: 12/17/2002
Substance Alias ID: 317438
Sub Alias Name: BENZ(a)PHENANTHRENE
Substance Alias ID: 317439
Sub Alias Name: BENZPHENANTHRENE,1,2-
Substance Alias ID: 317440
Sub Alias Name: DIBENZONAPHTHALENE,1,2,5,6-
Sampling Result ID: 350493
Feature Id: 0
Hazard Release Id: 388012
Medium: 698
Substance Abbrev.: 0
Unit Code: 8
Observation: False
Owner Operator: False
Lab Data: True
Sample Depth: 8 ft bgs
Start Date: 04/17/1992
End Date: Not reported
Min Concentration: Not reported
Max Concentration: .90
Sample Comment: 0.9 ppb Chrysene in groundwater from north (LUST) excavation pit on Tax Lot 1400 (4/17/92).
Last Update By: SFORTUN
Update Date: 08/09/2012
Decode for MediumID: Groundwater

Substance ID.: 121192
Haz Release ID: 388013
Qty Released: Unknown
Date Released: Unknown
Update Date: 08/09/2012
Update By: SFORTUN
Substance Code: 205-99-2
Substance Name: BENZO(b)FLUORANTHENE
Substance Abbrev.: Not reported
Substance Category ID: 8477
Substance Category: Semi-volatiles
Category Level: Not reported
Created By: Not reported
Created Date: 12/17/2002
Substance Category ID: 8477
Substance Category: Semi-volatiles
Category Level: Not reported
Created By: Not reported

E PORTLAND GAS WORKS (FORMER) (Continued) **S107692390**

Created Date: 12/17/2002
Substance Alias ID: 317390
Sub Alias Name: B(b)F
Substance Alias ID: 317391
Sub Alias Name: BENZ(e)ACEPHENANTHRYLENE
Substance Alias ID: 317392
Sub Alias Name: BENZFLUORANTHENE,3,4-
Substance Alias ID: 317393
Sub Alias Name: BENZOFLUORANTHENE,2,3-
Substance Alias ID: 317394
Sub Alias Name: BENZOFLUORANTHENE,3,4-
Sampling Result ID: 350494
Feature Id: 0
Hazard Release Id: 388013
Medium: 698
Substance Abbrev.: 0
Unit Code: 8
Observation: False
Owner Operator: False
Lab Data: True
Sample Depth: 8 ft bgs
Start Date: 04/17/1992
End Date: Not reported
Min Concentration: Not reported
Max Concentration: .80
Sample Comment: 0.8 ppb Benzo(b)fluoranthene in groundwater from north (LUST) excavation pit on Tax Lot 1400 (4/17/92).
Last Update By: SFORTUN
Update Date: 08/09/2012
Decode for MediumID: Groundwater

Substance ID.: 121374
Haz Release ID: 388014
Qty Released: Unknown
Date Released: Unknown
Update Date: 08/09/2012
Update By: SFORTUN
Substance Code: 50-32-8
Substance Name: BENZO(a)PYRENE
Substance Abbrev.: Not reported
Substance Category ID: 8476
Substance Category: Semi-volatiles
Category Level: Not reported
Created By: Not reported
Created Date: 12/17/2002
Substance Category ID: 8476
Substance Category: Semi-volatiles
Category Level: Not reported
Created By: Not reported
Created Date: 12/17/2002
Substance Alias ID: 318559
Sub Alias Name: B(a)P
Substance Alias ID: 318560
Sub Alias Name: BENZOPYRENE,3,4-
Substance Alias ID: 318561
Sub Alias Name: BENZPYRENE,3,4-
Substance Alias ID: 318562

E PORTLAND GAS WORKS (FORMER) (Continued) **S107692390**

Sub Alias Name: BP
Sampling Result ID: 350495
Feature Id: 0
Hazard Release Id: 388014
Medium: 698
Substance Abbrev.: 0
Unit Code: 8
Observation: False
Owner Operator: False
Lab Data: True
Sample Depth: 8 ft bgs
Start Date: 04/17/1992
End Date: Not reported
Min Concentration: Not reported
Max Concentration: .80
Sample Comment: 0.8 ppb Benzo(a)pyrene in groundwater from north (LUST) excavation pit on Tax Lot 1400 (4/17/92).
Last Update By: SFORTUN
Update Date: 08/09/2012
Decode for MediumID: Groundwater

Substance ID.: 121415
Haz Release ID: 388015
Qty Released: Unknown
Date Released: Unknown
Update Date: 08/09/2012
Update By: SFORTUN
Substance Code: 53-70-3
Substance Name: DIBENZO(a,h)ANTHRACENE
Substance Abbrev.: Not reported
Substance Category ID: 8499
Substance Category: Semi-volatiles
Category Level: Not reported
Created By: Not reported
Created Date: 12/17/2002
Substance Category ID: 8499
Substance Category: Semi-volatiles
Category Level: Not reported
Created By: Not reported
Created Date: 12/17/2002
Substance Alias ID: 318667
Sub Alias Name: DB(a,h)A
Substance Alias ID: 318668
Sub Alias Name: DIBENZ(a,h)ANTHRACENE
Substance Alias ID: 318669
Sub Alias Name: DIBENZANTHRACENE,1,2-5,6-
Substance Alias ID: 318670
Sub Alias Name: DIBENZANTHRACENE,1,2:5,6-
Sampling Result ID: 350496
Feature Id: 0
Hazard Release Id: 388015
Medium: 698
Substance Abbrev.: 0
Unit Code: 8
Observation: False
Owner Operator: False
Lab Data: True

E PORTLAND GAS WORKS (FORMER) (Continued) **S107692390**

Sample Depth: 8 ft bgs
Start Date: 04/17/1992
End Date: Not reported
Min Concentration: Not reported
Max Concentration: .20
Sample Comment: 0.2 ppb Dibenzo(a,h)anthracene in groundwater from north (LUST) excavation pit on Tax Lot 1400 (4/17/92).
Last Update By: SFORTUN
Update Date: 08/09/2012
Decode for MediumID: Groundwater

Substance ID.: 122012
Haz Release ID: 388018
Qty Released: Unknown
Date Released: Unknown
Update Date: 08/10/2012
Update By: SFORTUN
Substance Code: ECD275
Substance Name: TOTAL PETROLEUM HYDROCARBONS (TPH)
Substance Abbrev.: Not reported
Substance Category ID: 8540
Substance Category: Petroleum Related Releases for OSPIRG Report
Category Level: Not reported
Created By: Not reported
Created Date: 12/17/2002
Substance Category ID: 8540
Substance Category: Petroleum Related Releases for OSPIRG Report
Category Level: Not reported
Created By: Not reported
Created Date: 12/17/2002
Sampling Result ID: 350501
Feature Id: 0
Hazard Release Id: 388018
Medium: 703
Substance Abbrev.: 0
Unit Code: 7
Observation: False
Owner Operator: False
Lab Data: True
Sample Depth: 2.5 ft - 16.0 ft bgs
Start Date: 05/21/1992
End Date: Not reported
Min Concentration: Not reported
Max Concentration: 2200.00
Sample Comment: 2,200 ppm TPH as Diesel Fuel (ID'd Stoddard solvent) left in place at 11.5 ft bgs (sample 4-14-3), North extent. 1,800 ppm TPH left in place at 4.5 ft bgs (sample 4-13-1), North extent. 1,200 ppm TPH left in place at 2.5 feet bgs (sample 5-21-6), SW.
Last Update By: SFORTUN
Update Date: 08/10/2012
Decode for MediumID: Soil

Narrative:
NARR ID: 5754133
NARR Code: Site Contacts
Created By: SFORTUN
Created Date: 08/09/2012
Updated By: GWISTAR

E PORTLAND GAS WORKS (FORMER) (Continued) **S107692390**

Updated Date: 04/22/2013
Decode for NarcdID: Site Contacts
NARR Comments: Michael G. Myers P.O. Box 14921 Portland, OR 97293 503-720-3313

NARR ID: 5753317
NARR Code: Contamination
Created By: CHARMAN
Created Date: 07/06/2011
Updated By: SFORTUN
Updated Date: 08/09/2012
Decode for NarcdID: Contamination
NARR Comments: (6/7/05 SMF/SAS) Soils beneath former Manufactured Gas Holding Tanks are often heavily contaminated with hazardous substances that condense from the manufactured gas. (8/9/12, SMF/SAS) A total of 2,184 tons (approx. 1,670 cubic yards) of contaminated soil was removed from three areas of Tax Lot 1400 in 1992. Subsurface soil contamination was attributed to both a leaking underground gasoline storage tank and to releases from historic gas manufacturing operations. Subsurface contamination at the north end of Tax Lot 1400, extending below the top of the groundwater table and beneath SE Ankeny Street, was not removed. Subsurface contamination may also remain in the former UPRR railroad Right-of-Way at the southwest corner of Tax Lot 1400, and may also extend to the south, beneath SE Ash Street. Most analyses that were conducted during the soil removal activities were limited to HCID, TPH-G, TPH-D, TPH-418.1, and TCLP leachable metals analyses as indicators and to generally characterize the soils for waste disposal options, so the complete character of site contamination has not been well-defined. There is no indication that potential subsurface contamination at Tax Lot 400, the location of a former 200,000 cubic foot manufactured gas holding tank, has ever been investigated. Contaminants of potential concern include PAHs, BTEX, trimethylbenzenes, total metals, cyanide, and PCBs. Potential sources for relatively low concentrations of PCB detected at the southwest end of Tax Lot 1400 are unknown.

NARR ID: 5754090
NARR Code: Data Sources
Created By: SFORTUN
Created Date: 07/12/2012
Updated By: SFORTUN
Updated Date: 07/12/2012
Decode for NarcdID: Data Sources
NARR Comments: A Report on Underground Storage Tank Contaminated Soil Cleanup, John Alden Life Insurance Property, 220 SE Ankeny Street, Portland, Oregon, HAI Project #1958, prepared for John Alden Life Insurance Co., by Hahn and Associates, Inc., June 8, 1992. A Report on Petroleum Contaminated Soil Cleanup, John Alden Life Insurance Property, 220 SE Ankeny Street, Portland, Oregon, HAI Project #1958, prepared for John Alden Life Insurance Co., by Hahn and Associates, Inc., June 19, 1992. See LUST File 26-92-0006 for further information relating to the underground tank removal activities. Evidently, Technical Action Group, Inc. (TAG) previously performed Level I (Phase I Environmental Site Assessment, Block 65, Lots 1-8, East Portland Addition, prepared by Technical Action Group, Inc., December 31, 1991) and Level II (report title unknown, prepared by TAG in January 1992) environmental assessments for this property, although DEQ has not been able to obtained copies of either of these reports

E PORTLAND GAS WORKS (FORMER) (Continued) **S107692390**

for review. A General Synopsis of TAG's Level II activities is included in Appendix A of Hahn and Associate's June 19, 1992 report. A November 7, 1987 survey map perpared by W.B. Wells and Associates, Inc. reportedly identified an historic fuel storage shed along the southern central boundary of Tax Lot 1400, although DEQ has not obtained a copy of the survey map for review, and is unaware of the source of W.B. Wells' information.

NARR ID: 5754134
NARR Code: General Site Description
Created By: SFORTUN
Created Date: 08/09/2012
Updated By: GWISTAR
Updated Date: 04/22/2013
Decode for NarcdID: General Site Description
NARR Comments: Two tax lots in an industrial/commercial section of SE Portland, located on diagonally opposite corners of the intersection of SE 3rd Avenue and SE Ankeny Street. Tax Lot 1400 (this site), is the southwestern tax lot that occupies an entire city block, and is covered by paving and a 2-story building used as a fresh produce distribution facility. Tax Lot 400 (ECSI #5798), the northeastern tax lot, occupies 1/4 of a city block, and is a slightly elevated, paved parking lot for Fishel's Furniture, a retail furniture business.

NARR ID: 5754135
NARR Code: Hazardous Substance/Waste Types
Created By: SFORTUN
Created Date: 08/09/2012
Updated By: SFORTUN
Updated Date: 08/09/2012
Decode for NarcdID: Hazardous Substance/Waste Types
NARR Comments: Manufactured Gas Plant wastes, which are typically comprised of coke, ash, coal tar, tar decanter sludge, ammonia liquor, and gas purifier wastes. Potential hazardous substances include PAHs, BTEX, trimethylbenzenes, phenols, toxic metals (often including arsenic, chromium, lead, and mercury), and cyanide. PCBs (Total PCBs, Aroclor 1260, and Aroclor 1262) have also been detected at relatively low concentrations in site soils.

NARR ID: 5754137
NARR Code: Project Issues Summary
Created By: SFORTUN
Created Date: 08/09/2012
Updated By: SFORTUN
Updated Date: 08/09/2012
Decode for NarcdID: Project Issues Summary
NARR Comments: There is no indication that subsurface soils and groundwater beneath the former 200,000 cubic yard gas holder tank on Tax Lot 400 have ever been investigated for potential contamination from manufactured gas condensates. A substantial soil cleanup was conducted on Tax Lot 1400 in 1992, although subsurface contamination was never fully characterized. Soil contamination at the north end of the tax lot that extended beneath the top of the groundwater was not cleaned up. Shallow groundwater in this area was contaminated with PAHs, although the extent of groundwater contamination was not defined, and no groundwater cleanup was conducted. Subsurface soil contamination that extended beneath SE Ankeny Street was also left in place. Potential

E PORTLAND GAS WORKS (FORMER) (Continued) **S107692390**

subsurface contamination was not explored in a former railroad Right-of-Way at the southwest corner of Tax Lot 1400. Subsurface contamination may also extend to the south beneath SE Ash Street. Relatively low concentrations of PCB from an unknown source were detected in soils at the southwestern end of the site. it's not known how extensively soils may have been contaminated with PCBs. It is not known where or how wastes from former gas manufacturing plant were disposed. An apparent common local gas manufacturing plant waste disposal practice at the time was to use the wastes as fill in nearby low-lying areas. At the time that the gas plant was operating, undeveloped low-lying areas were present immediately to the north, northwest, west, and southwest of the plant. Any residual subsurface contamination might represent a potential risk for utility trench workers, future construction workers, a potential vapor intrusion risk for workers in nearby buildings, or a potential ecological risk to Threatened and Endangered salmonids in the river, or to consumers of fish caught from this reach of the river.

NARR ID: 5754138
NARR Code: Land Use (Current/Reasonably Likely)
Created By: SFORTUN
Created Date: 08/09/2012
Updated By: SFORTUN
Updated Date: 08/09/2012
Decode for NarcdID: Land Use (Current/Reasonably Likely)
NARR Comments: Industrial and commercial. Public parks are located as near as 220 to 250 feet to the northwest (Portland Burnside skate park), and 590 feet to the west (Eastbank Esplanade).

NARR ID: 5753825
NARR Code: Site Location
Created By: GWISTAR
Created Date: 01/31/2012
Updated By: SFORTUN
Updated Date: 08/09/2012
Decode for NarcdID: Site Location
NARR Comments: Location Summary: The site lies directly across the Willamette River from downtown Portland, and is comprised of two tax lots: Tax Lot 400 and Tax Lot 1400 of T1N/R1E-S34DD. Tax Lot 400 is NE of the intersection of SE 3rd Avenue and SE Ankeny Street, and Tax Lot 1400 is SW of the intersection. Tax Lot 400 occupies the southwestern quarter of East Portland Block 77, while Tax Lot 1400 occupies the entirety of East Portland Block 65. East Burnside Street, which is an elevated on-ramp to the east end of the Burnside Bridge in this area, lies along the northern edge of Block 77; SE M.L. King Jr. Blvd. (Oregon Hwy 99E) lies along the block's eastern edge. The Willamette River lies about 680 feet west of Block 65. Location Details: An 1899 Sanborn Fire Insurance Map shows the northern half of Tax Lot 1400 (then Block 950)(bounded by SE 2nd Ave (at that time, SE 2nd Street) on the west, SE 3rd Ave. (at that time, SE 3rd Street) on the east, SE Ankeny Street (at that time, G Street) on the north, and SE Ash Street (at that time, H Street) on the south as the location of E. Portland Gas Works. At that time, the site had a Gas Holder tank and a retort. A 1901 Sanborn Fire Insurance Map indicates a Gas Holder tank, Purifier Room, and Coal Shed on the northern half of Block 950, but notes that only the Gas Holder was in operation, being filled from Works on the West Side. (the note also mentions 3 retorts at the

E PORTLAND GAS WORKS (FORMER) (Continued) **S107692390**

site). A 1909 Sanborn Fire Insurance Map indicates that a Gas Holder tank was present on Block 950, but was no longer used. However, diagonally across the intersection of E 3rd Street and E Ankeny Street (northeast of the former gas plant), a new 300,000 cu. ft. Gas Holder tank and Gas Pump were located on the southwest quarter of Block 977. A 1928 Sanborn Fire Insurance Map shows a Building Materials Warehouse located on the northwest quarter of Block 950, and the 300,000 cu. ft. Gas Holder tank on the southwest quarter of Block 977. A 1950 Sanborn Fire Insurance Map shows that the Building Materials Warehouse on the northwest quarter of Block 950 had been expanded to cover the northeast quarter also, while the southwest quarter of Block 977 had been converted to an auto parking lot.

NARR ID: 5754139
NARR Code: Manner of Release
Created By: SFORTUN
Created Date: 08/09/2012
Updated By: SFORTUN
Updated Date: 08/09/2012
Decode for NarcdID: Manner of Release
NARR Comments: Apparent spills, an underground gasoline storage tank release, possible releases of manufactured gas condensates, and historic waste disposal practices.

NARR ID: 5754140
NARR Code: Media Contamination
Created By: SFORTUN
Created Date: 08/09/2012
Updated By: SFORTUN
Updated Date: 08/09/2012
Decode for NarcdID: Media Contamination
NARR Comments: Subsurface soils and shallow groundwater.

NARR ID: 5746761
NARR Code: Site Ownership
Created By: JWAGGY
Created Date: 06/24/2005
Updated By: SFORTUN
Updated Date: 08/09/2012
Decode for NarcdID: Site Ownership
NARR Comments: Tax lot 1400 owner: Michael G. Myers, 110 SE 2nd Avenue, Portland, OR 97214 (P.O. Box 14921, Portland, OR 97293). Tax lot 1400 / 110 SE 2nd Avenue is the current location of: Coastal, Inc. and Central Dispatch, Inc. Mr. Myers previously owned Coastal, Inc., but recently retired and sold the business, while maintaining ownership of the property. Tax Lot 400 owner: Listed in Multnomah County Tax Assessor records as MKB Investment Co. - Fishels, although Oregon Corporate Records indicate that MKB Investment Co. has been an inactive corporation since 2006. Tax Lot 400 / 5 SE M.L.King Blvd. is the current location of: Fishel's Inc. (Larry Talbott, President; Martin Fishel, Secretary);[NOTE: Martin Fishel is actually deceased]; SF Leromaho, LLC (Scott Fishel, Manager). The information listed above was obtained from the Oregon Secretary of State's Corporate Division files. However, according to Doris Gulden at Fishel's Furniture, Martin Fishel died about 10 years ago, and the business is now owned by Bradley and Karen Fishel, Martin Fishel's son and daughter-in-law.

E PORTLAND GAS WORKS (FORMER) (Continued) **S107692390**

NARR ID: 5754141
NARR Code: Project Activity Status
Created By: SFORTUN
Created Date: 08/09/2012
Updated By: SFORTUN
Updated Date: 08/09/2012
Decode for NarcdID: Project Activity Status
NARR Comments: Federal Site Screening / State Preliminary Assessment Equivalent (PAE) completed in August 2012. Further investigation is recommended as a medium priority.

NARR ID: 5753316
NARR Code: Pathways Other Hazards
Created By: CHARMAN
Created Date: 07/06/2011
Updated By: SFORTUN
Updated Date: 08/09/2012
Decode for NarcdID: Pathways & Other Hazards
NARR Comments: (6/7/05 SMF/SAS) A fresh produce distribution business is currently located on Tax Lot 1400, over the location of the former gas plant, although all of the site appears to be paved or covered by a building. Tax Lot 400, the site of the more recent Gas Holder Tank, is a paved parking lot for Fishel's Furniture, a retail furniture business. Subsurface contamination could represent a potential threat to utility trench workers or future construction workers. Drinking water mains lie beneath SE 3rd Avenue and SE Ash Street, and municipal sewer mains lie beneath SE 3rd Avenue and SE 2nd Avenue. Vapors from any potential groundwater contamination might also represent a potential threat to workers within nearby businesses. Potential groundwater contaminants could discharge to the Willamette River either by direct groundwater discharge, or by entering stormsewer mains. Stormwater catchbasins are located near the northwest and southwest corners of Block 65. An Oregon Highway Division stormsewer originating near the northwest corner of Block 65 discharges to the river beneath the Burnside Bridge. A city stormsewer originating near the southwest corner of Block 65 discharges to the river near the western terminus of SE Oak Street (City Outfall #38). A combined sewer beneath SE 3rd Avenue was designed to overflow to a stormsewer that discharges to the river at City Outfall #38. The City of Portland is nearing completion of constructing a new combined sewer tunnel that lies about 95 feet below SE 3rd Avenue. It is unclear to Site Assessment at this time how the City of Portland will be redirecting stormwater flow in this area once the new combined sewer tunnel is in full operation. It is unclear if site contaminants may have contributed to sediment contamination that has been documented in the Willamette River reach nearest the site.

NARR ID: 5754142
NARR Code: Remedial Action
Created By: SFORTUN
Created Date: 08/09/2012
Updated By: SFORTUN
Updated Date: 08/09/2012
Decode for NarcdID: Remedial Action
NARR Comments: Prior to property redevelopment in 1992, a total of 2,184 tons (approx. 1,670 cubic yards) of contaminated soil was removed from the

E PORTLAND GAS WORKS (FORMER) (Continued) **S107692390**

central northern, southwestern, and south central portions of Tax Lot 1400.

NARR ID: 5754143
NARR Code: Substances of Concern
Created By: SFORTUN
Created Date: 08/09/2012
Updated By: SFORTUN
Updated Date: 08/09/2012
Decode for NarcdID: Substances of Concern
NARR Comments: PAHs, BTEX, trimethylbenzenes, toxic metals, cyanide, PCBs.

NARR ID: 5754145
NARR Code: Health Threats
Created By: SFORTUN
Created Date: 08/09/2012
Updated By: SFORTUN
Updated Date: 08/09/2012
Decode for NarcdID: Health Threats
NARR Comments: Residual contamination at the site could represent a potential threat to utility trench workers, future construction workers, or a possible vapor intrusion threat to workers in surrounding commercial/industrial buildings. Groundwater contaminants might represent a potential threat aquatic life in the Willamette River.

NARR ID: 5754144
NARR Code: Water Use (Current/Reasonably Likely)
Created By: SFORTUN
Created Date: 08/09/2012
Updated By: SFORTUN
Updated Date: 08/09/2012
Decode for NarcdID: Water Use (Current/Reasonably Likely)
NARR Comments: There are records for 10 groundwater production wells within 0.5-mile of the site. All are located either upgradient or cross gradient from the site. There are no known wells located directly downgradient from the site. Use of all but two of the wells is currently unknown. Two wells belong to a registered drinking water supply (serving drinking water to a transcient population of 110) located slightly less than 0.4 mile upgradient from the site. Groundwater probably discharges to the Willamette River. There are no known surface water drinking water intakes within about 30 miles downstream from the site. The Willamette River is heavily used for recreation (swimming, boating, water-skiing, fishing), along with some undefined subsistence fishing. The reach of the river nearest the site is Critical Habiata for migrating and rearing Threatened and Endangered salmonids.

NARR ID: 5754136
NARR Code: Site History
Created By: SFORTUN
Created Date: 08/09/2012
Updated By: SFORTUN
Updated Date: 08/09/2012
Decode for NarcdID: Site History
NARR Comments: A gas manufacturing plant and gas holder tanks were present on the site from sometime in the 1800's (before 1889) until sometime before about 1948. The gas manufacturing plant was replaced by a building materials warehouse sometime between 1909 and 1924. The building

E PORTLAND GAS WORKS (FORMER) (Continued) **S107692390**

materials warehouse was torn down in 1988, and replaced by a fresh produce distribution business in 1993. The large gas holder tank on the northeastern tax lot was installed sometime between 1901 and 1909, and replaced with a parking lot sometime before about 1948.

NARR ID: 5754146
NARR Code: 1922
Created By: SFORTUN
Created Date: 08/09/2012
Updated By: SFORTUN
Updated Date: 08/09/2012
Decode for NarcdID: Current Site Summary Statement
NARR Comments: Further site investigation and cleanup or risk assessment are needed. An extensive cleanup of contaminated soils was conducted on Tax Lot 1400 prior to redevelopment of that lot in 1992. However, soil contamination that extended below the top of the shallow groundwater table was not cleaned up. A groundwater sample from the north end of Tax Lot 1400 was contaminated with PAHs, although no groundwater cleanup was conducted. Groundwater from other portions of the site was not analyzed. Subsurface contamination that is known to have extended beneath SE Ankeny Street was also left in place. Subsurface soil contamination may extend to the southwest, into an area of a former railroad Right-of-Way, and possibly to the south, beneath SE Ash Street. Soils and groundwater beneath the foundation of a former building materials warehouse (northwest quarter of Tax lot 1400) may not have been adequately investigated. There has been no known investigation or cleanups of soils on Tax Lot 400, where a 200,000 cubic yard gas holder tank was once located.

Administrative Action:
Action ID: 9425
Region: Northwestern Region
Complete Date: 08/15/2012
Rank Value: 96
Cleanup Flag: False
Created Date: 06/13/2012
Decode for AgencyID: Department of Environmental Quality
Decode for RegionID: Northwest Region
Category: Remedial Action
Action Code Flag: False
Action: SITE EVALUATION
Further Action: Medium
Comments: Not reported

Action ID: 9498
Region: Northwestern Region
Complete Date: 08/09/2012
Rank Value: Not reported
Cleanup Flag: True
Created Date: 08/09/2012
Decode for AgencyID: Department of Environmental Quality
Decode for RegionID: Northwest Region
Category: Listing Action
Action Code Flag: False
Action: Proposal for Confirmed Release List recommended
Further Action: 0
Comments: Not reported

E PORTLAND GAS WORKS (FORMER) (Continued) **S107692390**

Action ID: 9506
Region: Northwestern Region
Complete Date: 08/09/2012
Rank Value: 96
Cleanup Flag: False
Created Date: 08/09/2012
Decode for AgencyID: Department of Environmental Quality
Decode for RegionID: Northwest Region
Category: Remedial Action
Action Code Flag: False
Action: Site Investigation recommended (SI)
Further Action: Medium
Comments: Not reported

Action ID: 9521
Region: Northwestern Region
Complete Date: 08/20/2012
Rank Value: 96
Cleanup Flag: False
Created Date: 08/20/2012
Decode for AgencyID: Department of Environmental Quality
Decode for RegionID: Northwest Region
Category: Remedial Action
Action Code Flag: False
Action: OPTN
Further Action: Medium
Comments: Not reported

Action ID: 9519
Region: Northwestern Region
Complete Date: 03/04/2013
Rank Value: Not reported
Cleanup Flag: False
Created Date: 02/19/2013
Decode for AgencyID: Department of Environmental Quality
Decode for RegionID: Northwest Region
Category: Remedial Action
Action Code Flag: False
Action: VCS Waiting List
Further Action: 0
Comments: Not reported

Action ID: 9426
Region: Northwestern Region
Complete Date: 08/23/2013
Rank Value: Not reported
Cleanup Flag: False
Created Date: 03/06/2013
Decode for AgencyID: Department of Environmental Quality
Decode for RegionID: Northwest Region
Category: Remedial Action
Action Code Flag: False
Action: SITE PRIORITY EVALUATION FOR FURTHER ACTION
Further Action: 0
Comments: Not reported

Action ID: 9424

E PORTLAND GAS WORKS (FORMER) (Continued) **S107692390**

Region: Not reported
Complete Date: 06/07/2005
Rank Value: Not reported
Cleanup Flag: False
Created Date: 06/07/2005
Decode for AgencyID: Department of Environmental Quality
Decode for RegionID: Not reported
Category: Administrative Action
Action Code Flag: False
Action: Site added to database
Further Action: Not reported
Comments: Not reported

Action ID: 9508
Region: Northwestern Region
Complete Date: 06/07/2005
Rank Value: Not reported
Cleanup Flag: False
Created Date: 06/07/2005
Decode for AgencyID: Department of Environmental Quality
Decode for RegionID: Northwest Region
Category: Remedial Action
Action Code Flag: False
Action: Site Screening recommended (EV)
Further Action: High
Comments: Not reported

H188 **A-N-T TIRE & WHEEL** **FINDS** **1006845468**
437 SE UNION AVE **N/A**
< 1/8 **PORTLAND, OR 97214**
1 ft.

Site 17 of 25 in cluster H

Relative: Higher

Actual: 42 ft.

FINDS:

Registry ID: 110014072412

Environmental Interest/Information System
OR-DEQ (Oregon - Department Of Environmental Quality) is a regulatory agency whose job is to protect the quality of Oregon's Environment. DEQ uses a combination of technical assistance, inspections and permitting to help public and private facilities and citizens understand and comply with state and federal environmental regulations.

Click this hyperlink while viewing on your computer to access additional FINDS: detail in the EDR Site Report.

E189 **WOLFE ARTH F** **EDR Hist Auto** **1009491795**
401 E BROADWAY **N/A**
< 1/8 **PORTLAND, OR**
1 ft.

Site 9 of 61 in cluster E

Relative: EDR Hist Auto
Higher

Actual:
43 ft.

Year:	Name:	Type:
1930	WOLFE ARTH F	GASOLINE AND OIL SERVICE STATIONS

A190 **PEACOCK CLEANERS** **EDR Hist Cleaner** **1009480465**
403 SW 10TH AVE **N/A**
< 1/8 **PORTLAND, OR**
1 ft.

Site 25 of 93 in cluster A

Relative: EDR Hist Cleaner
Higher

Actual:
61 ft.

Year:	Name:	Type:
1978	TROJAN ENTERPRISES INC	Drycleaning Plants, Except Rugs
1979	TROJAN ENTERPRISES INC	Drycleaning Plants, Except Rugs
1979	TROJAN ENTERPRISES INC	Drycleaning Plants, Except Rugs
1980	TROJAN ENTERPRISES INC	Drycleaning Plants, Except Rugs
1981	PEACOCK CLEANERS	CLEANERS AND DYERS
1982	PEACOCK CLEANERS & LTHR CARE	Drycleaning Plants, Except Rugs
1983	PEACOCK CLEANERS & LTHR CARE	Drycleaning Plants, Except Rugs
1985	PEACOCK CLEANERS	CLEANERS AND DYERS
1985	PEACOCK CLEANERS & LEA CARE	Drycleaning Plants, Except Rugs
1986	PEACOCK CLEANERS & LEA CARE	Drycleaning Plants, Except Rugs
1987	PEACOCK CLEANERS & LEA CARE	Drycleaning Plants, Except Rugs
1988	PEACOCK CLEANERS & LEA CARE	Drycleaning Plants, Except Rugs
1989	PEACOCK CLEANERS & LEA CARE	Drycleaning Plants, Except Rugs
1990	PEACOCK CLEANERS & LEA CARE	Drycleaning Plants, Except Rugs
1991	PEACOCK CLEANERS & LEA CARE	Drycleaning Plants, Except Rugs
1992	PEACOCK CLEANERS & LEA CARE	Drycleaning Plants, Except Rugs
1993	PEACOCK CLEANERS & LEA CARE	Drycleaning Plants, Except Rugs
1994	PEACOCK CLEANERS & LEA CARE	Drycleaning Plants, Except Rugs
1995	PEACOCK CLEANERS & LEA CARE	Drycleaning Plants, Except Rugs
1996	PEACOCK CLEANERS & LEA CARE	Drycleaning Plants, Except Rugs
1997	PEACOCK CLEANERS & LEA CARE	Drycleaning Plants, Except Rugs
1998	PEACOCK CLEANERS & LEA CARE	Drycleaning Plants, Except Rugs
1999	PEACOCK CLEANERS & LEA CARE	Drycleaning Plants, Except Rugs
2000	PEACOCK CLEANERS & LEA CARE	Drycleaning Plants, Except Rugs
2001	PEACOCK CLEANERS & LEA CARE	Drycleaning Plants, Except Rugs
2002	PEACOCK CLEANERS & LEA CARE	Drycleaning Plants, Except Rugs

---

F191 **OR SPILLS** **S111253069**
110 SE 2ND **OR HAZMAT** **N/A**
< 1/8 **PORTLAND, OR 97214**
1 ft.

Site 6 of 30 in cluster F

Relative: OR SPILLS:
Higher

Actual:
41 ft.

Facility ID:	1998-3005
Incident Status:	Archive
Material:	Diesel fuel
Quantity:	50

(Continued) **S111253069**

Unit of Measure: Gallons
Release Date: 12/07/1998
Description: 50 gallons of diesel spilled into storm drain
Lat/Long: 45.5221 / -122.664
Source: Motor Vehicle - Commercial
Media: On pavement/asphalt - not direct on soil
Responsible Company: Soto Trucking
Responsible Address: Not reported
Responsible City,St,Zip: Not reported

Facility ID: 1998-3005
Incident Status: Archive
Material: Diesel fuel
Quantity: 50
Unit of Measure: Gallons
Release Date: 12/07/1998
Description: 50 gallons of diesel spilled into storm drain
Lat/Long: 45.5221 / -122.664
Source: Motor Vehicle - Commercial
Media: Not reported
Responsible Company: Soto Trucking
Responsible Address: Not reported
Responsible City,St,Zip: Not reported

HAZMAT:

Responsble Party:	DANIEL SOTO
RP Company:	SOTO TRUCKING
RP Address:	436 N SYCAMORE
RP City,St,Zip:	PASCO, WA
Facility ID:	980306
OERS Number:	Not reported
Dept Rsp:	HAZMAT TEAM PORTLAND - 06
Narrative:	Not reported
Property Loss:	Not reported
Amount Released:	Not reported
Service County:	Not reported
Service Name:	Not reported
Incident Type:	Not reported
Civilian Casualty Activity:	Not reported
Chemical Name:	Not reported
Hazmat Area Affected:	Not reported
Hazmat Area Evacuated:	Not reported
Hazmat Container Type:	Not reported
Hazmat Physical State Released:	Not reported
Hazmat Released Into:	Not reported
Hazmat Released Volume Units:	Not reported
Hazmat Released Weight Units:	Not reported
Hazmat Released From:	Not reported
Hazmat Area Affected Measurement:	Not reported
Hazmat No. of People Evacuated:	Not reported
Hazmat No of Buildings Evacuated:	Not reported
Incident Content Loss:	Not reported
Civilian Casualty Patient Disposition:	Not reported
Incident Mixed Use Property:	Not reported
Location Type:	Not reported
Incident Aid Given Or Received:	Not reported
Incident AID Received from FDID:	Not reported

(Continued) **S111253069**

Incident Aided Department FDID:	Not reported
Person Involved Business Name:	Not reported
Person Involved First Name:	Not reported
Person Involved Last Name:	Not reported
Person Involved Type:	Not reported
Person Involved Phone Number:	Not reported
Person Involved Primary Language:	Not reported
Hazmat Evacuated Measurement:	Not reported
Hazmat Story of Release:	Not reported
Remark:	Not reported
Incident District:	PORTLAND BUREAU OF F&R&EMS
Date Added:	01/01/1985
Unit:	Not reported
Agency Phone:	Not reported
Osfm Incident Report Number:	980306
Dept. Responding:	HAZMAT TEAM PORTLAND - 06
Person Making Report:	JEFF SHRUGGS
Title:	FF
Agency:	HAZMAT TEAM PORTLAND - 06
Phone:	Not reported
Date Of Incident:	12/07/1998
Call Time:	10:50:00 AM
In Route:	12:00:00 AM
Arrival:	10:55:00 AM
Depart Scene:	12:00:00 AM
Back In Quarters:	12:00:00 AM
In Service:	11:52:00 AM
Dist Of Incident:	PORTLAND BUREAU OF F&R&EMS
Were State Resources Used?:	False
Was Oers Notified?:	True
Oers Number:	Not reported
Team Number:	HM06
Agency Report Number:	98052465
Unit:	Not reported
Highway:	Not reported
Mile Post:	Not reported
Scene Type:	Public Road
Area Type:	Commercial
Responsible Party(Ies):	DANIEL SOTO
Company:	SOTO TRUCKING
Respcontact:	Not reported
Address:	436 N SYCAMORE
Resp City:	PASCO
Resp State:	WA
Resp ZipCode:	Not reported
Phone:	5095469040
Resp Phone2:	Not reported
Weather:	0
Temperature:	0
Wind Speed:	0
Wind Direction:	Not reported
Were Haz Materials Released?:	True
Operation Performed:	During Delivery/Shipment
Cause:	Motor Vehicle Accident
Vehicle And Cargo:	50
Fixed Property:	0
Total Loss:	$50.00

(Continued) **S111253069**

Hazmat Population Density:	Not reported
HazMat Actions Taken - Description:	Not reported
Hazmat Factors Contributing To Release:	Not reported
Hazmat DOT Hazard Classification:	Not reported
Hazmat CAS Number:	Not reported
Hazardous Materials Release:	Not reported
Fire Incident Type:	Not reported
Property Use:	Not reported
Latitude:	Not reported
Longitude:	Not reported
Hazmat Disposition:	Not reported

Chemical:

Chemical Info:	1043
Chemical Id:	9321
Incident Id:	980306
Chemical Name:	DIESEL
UNNA:	Not reported
Amount At Risk:	50
Amount Released:	40
Amount Measured:	2
Biological:	False
Radiological:	False

Chemical Id:	9321
Chemical Name:	DIESEL
Hazardous Ingredient:	PETROLEUM DISTILLATES
Hazardous Class 1:	3.3
Hazardous Class 2:	6.3
Hazardous Rank:	2
Case Number:	68476346
UNNA Number:	1202
EPA Pest Reg:	Not reported
EHA Chem:	N
PSM Chem:	N
CAA 112R Chem:	N

Method:

Method Used Id:	6572
Incident Id:	980306
Identity Method:	5

Released:

Release Behavior Id:	6255
Incident Id:	980306
Behavior:	5

Narrative:

Narrative Id:	7190
Incident Id:	980306
Incident Narrative:	E-1 ARRIVED AT 2ND AND ASH, FOUND A FUEL TANK RUPTURED, LEAKING DIESEL, WHICH WAS GOING DOWN STORM DRAIN. E-1 CONTAINED SPILL AND CONTACTED HAZMAT 41, BILL HENLE, CITY MAINTENANCE AND ENVIRONMENTAL SERVICES. E-1 ESTIMATED SPILL OF 40 GALLONS WITH APPROXIMATELY 20 TO 30 GALLONS GOING DOWN STORM DRAIN.
Incident Date:	12/7/1998

D192 **SI S AUTO SERVICE** **EDR Hist Auto** **1009490862**
314 SE GRAND AVE **N/A**
< 1/8 **PORTLAND, OR**
1 ft.

Site 35 of 73 in cluster D

Relative: EDR Hist Auto
Higher

Actual:
52 ft.

Year:	Name:	Type:
1935	CHAUSSE S AUTO SHOP	AUTOMOBILE REPAIRING
1940	SI S AUTO SERVICE	AUTOMOBILE REPAIRING

C193 **ENGINE-1** **OR LUST** **U000432258**
55 SW ASH ST **OR UST** **N/A**
< 1/8 **PORTLAND, OR 97204**
1 ft.

Site 10 of 20 in cluster C

Relative: LUST:
Higher

Actual:
28 ft.

Region:	North Western Region
Facility ID:	26-04-0544
Cleanup Received Date:	04/06/2004
Cleanup Start Date:	04/06/2004
Cleanup Complete Date:	**04/15/2010**
Decode for Region:	**North West Region**

Region:	North Western Region
Facility ID:	26-91-0014
Cleanup Received Date:	01/09/1991
Cleanup Start Date:	01/08/1991
Cleanup Complete Date:	**09/21/1994**
Decode for Region:	**North West Region**

UST:

Facility ID:	6551
Facility Telephone:	(503)224-4570
Permittee Name:	STATION CAPTAIN
Number of Permitted Tanks:	Not reported
Active Tanks:	Not reported
Decommissioned Tanks:	2
Number of Tanks:	2

B194 **HEATING OIL TANK** **OR LUST** **S102778331**
413 SW SECOND AVE **N/A**
< 1/8 **PORTLAND, OR 97204**
1 ft.

Site 36 of 65 in cluster B

Relative: LUST:
Higher

Actual:
33 ft.

Region:	North Western Region
Facility ID:	26-91-0001
Cleanup Received Date:	01/02/1991
Cleanup Start Date:	01/02/1991
Cleanup Complete Date:	**01/31/2007**
Decode for Region:	**North West Region**

B195 **PACIFIC STATIONARY HOT** **FINDS** **1006863962**
413 SW SECOND AVE **N/A**
< 1/8 **PORTLAND, OR 97204**
1 ft.

Site 37 of 65 in cluster B

Relative: **Higher**

FINDS:

Actual: **33 ft.**

Registry ID: 110014267658

Environmental Interest/Information System
OR-DEQ (Oregon - Department Of Environmental Quality) is a regulatory agency whose job is to protect the quality of Oregon's Environment. DEQ uses a combination of technical assistance, inspections and permitting to help public and private facilities and citizens understand and comply with state and federal environmental regulations.

Click this hyperlink while viewing on your computer to access additional FINDS: detail in the EDR Site Report.

B196 **HEATING OIL TANK** **OR RGA LUST** **S115387852**
413 SW SECOND AVE **N/A**
< 1/8 **PORTLAND, OR**
1 ft.

Site 38 of 65 in cluster B

Relative: **Higher**

RGA LUST:

2012	HEATING OIL TANK	413 SW SECOND AVE

Actual: **33 ft.**

B197 **PACIFIC STATIONARY HOT** **OR RGA LUST** **S115413604**
413 SW SECOND AVE **N/A**
< 1/8 **PORTLAND, OR**
1 ft.

Site 39 of 65 in cluster B

Relative: **Higher**

RGA LUST:

Actual: **33 ft.**

2011	PACIFIC STATIONARY HOT	413 SW SECOND AVE
2010	PACIFIC STATIONARY HOT	413 SW SECOND AVE
2009	PACIFIC STATIONARY HOT	413 SW SECOND AVE
2008	PACIFIC STATIONARY HOT	413 SW SECOND AVE
2007	PACIFIC STATIONARY HOT	413 SW SECOND AVE
2006	PACIFIC STATIONARY HOT	413 SW SECOND AVE
2005	PACIFIC STATIONARY HOT	413 SW SECOND AVE
2004	PACIFIC STATIONARY HOT	413 SW SECOND AVE
2003	PACIFIC STATIONARY HOT	413 SW SECOND AVE
2002	PACIFIC STATIONARY HOT	413 SW SECOND AVE

M198 **MAX S SUPER SERVICE** **EDR Hist Auto** **1009495799**
87 SW STARK **N/A**
< 1/8 **PORTLAND, OR**
1 ft.

Site 4 of 13 in cluster M

Relative: EDR Hist Auto
Higher

Actual:
29 ft.

Year:	Name:	Type:
1955	MAX S SUPER SERVICE	GASOLINE STATIONS
1960	MAX S SUPER SERVICE	GASOLINE STATIONS

O199 **POPULAR CLEANERS** **EDR Hist Cleaner** **1020065055**
421 SE GRAND AVE **N/A**
< 1/8 **PORTLAND, OR 97214**
1 ft.

Site 3 of 34 in cluster O

Relative: EDR Hist Cleaner
Higher

Actual:
46 ft.

Year:	Name:	Type:
2006	POPULAR CLEANERS	Drycleaning Plants, Except Rugs, NEC

J200 **BROADWAY DYERS AND CLEANERS INC** **EDR Hist Cleaner** **1009482045**
628 SW ALDER **N/A**
< 1/8 **PORTLAND, OR**
1 ft.

Site 17 of 40 in cluster J

Relative: EDR Hist Cleaner
Higher

Actual:
52 ft.

Year:	Name:	Type:
1935	BROADWAY DYERS AND CLEANERS INC	DYERS AND CLEANERS

D201 **HEATING OIL TANK** **OR LUST** **S111005338**
200 SE MLK JR BLVD **N/A**
< 1/8 **PORTLAND, OR 97214**
1 ft.

Site 36 of 73 in cluster D

Relative: LUST:
Higher

Actual:
50 ft.

Region:	North Western Region
Facility ID:	26-11-0216
Cleanup Received Date:	03/16/2011
Cleanup Start Date:	Not reported
Cleanup Complete Date:	**06/07/2011**
Decode for Region:	**North West Region**

L202 **MAIN HAND LAUNDRY** **EDR Hist Cleaner** **1009479853**
334 SW PINE **N/A**
< 1/8 **PORTLAND, OR**
1 ft.

Site 8 of 21 in cluster L

Relative: EDR Hist Cleaner
Higher

Actual:
35 ft.

Year:	Name:	Type:
1935	MAIN HAND LAUNDRY	LAUNDRIES
1940	MAIN HAND LAUNDRY	LAUNDRIES

E203 **VERIZON BUSINESS** **OR AST** **S111256748**
707 SW WASHINGTON ST STE 300 **OR HSIS** **N/A**
< 1/8 **PORTLAND, OR 97205**
1 ft.

Site 10 of 61 in cluster E

Relative: AST:
Higher

Actual:
46 ft.

Facility Id:	020014
Hazardous Substance:	DIESEL FUEL 1
Reporting Quantities:	10,000-49,999
Quantity Units:	GALLONS
Physical State:	LIQUID
Storage 1:	ABOVEGROUND TANK
County:	Not reported
Owner-Operator Name:	Not reported
Direct Site Phone:	Not reported
Report Class:	Not reported
Report Year:	Not reported
Is Poisonous Gas:	Not reported
Is Poisonous Material:	Not reported
Is Biological Hazard:	Not reported
Is Radioactive Material:	Not reported
Is Explosive:	Not reported
Status:	Inactive

HSIS:

Facility ID:	020014
Department Or Division Of Company:	ORPTLYOR
Extremely Hazardous Substance:	Y
Facility Has Written Emergency Plan:	Y
Contains 112R:	N
NAICS Code 1:	517110
NAICS Desc 1:	WIRED TELECOMMUNICATIONS CARRIERS
NAICS Code 2:	000000
NAICS Desc 2:	Not reported
Manager Name:	LOWELL MCADAM
Business Phone:	9786883028
Mailing Address:	2 HAMPSHIRE ST 3RD FLOOR
Mailing City:	LAWRENCE
Mailing State:	MA
Mailing Zip:	01840
No. of Employees:	0
Day Phone:	3038502576
Placard:	Y
Fire Dept Code:	0291
FD:	PORTLAND FIRE & RESCUE
Sprinkler System:	N

VERIZON BUSINESS (Continued) **S111256748**

Emergency Contact:	CHRISTOPHER MOORE
Emergency Procedure:	FIELD ENGINEERS VHEHICLE
Business Type:	TELECOMMUNICATIONS
Facility Type:	Not reported
Division/Department:	Not reported
Facility Status:	Not reported
Status TRI:	Not reported
Status RMP:	Not reported
Status PSM:	Not reported
Status CR2K:	Not reported
Status 302:	Not reported
Owner Name:	Not reported
Latest Report ID:	Not reported
Case Number:	Not reported
Chemical Name:	Not reported
EHS Name:	Not reported
Is Pure:	Not reported
Is Mix:	Not reported
Is EHS:	Not reported
Mixture Component:	Not reported
Maximum DailyAmount Code:	Not reported
Maximum DailyAmount Unit:	Not reported
Chemical Added Date:	Not reported
Is ChemPSM:	Not reported
Is Chem112r:	Not reported
Is Chem302:	Not reported
Is Pesticide:	Not reported
Is Fertilizer:	Not reported
Physical State:	Not reported
UNNA Number:	Not reported
NFPA Health:	Not reported
NFPA Flammability:	Not reported
NFPA Reactivity:	Not reported
NFPA Special Notice:	Not reported
Hazards:	Not reported
No# of Days Onsite:	Not reported
Latitude:	Not reported
Longitude:	Not reported

Facility:

Chemical Name:	LEAD ACID BATTERIES
Physical Description:	SOLID
Case Number:	Not reported
Facility Id:	020014
Physical State Of The Substance:	1
Avag Amt Possessed During Year CD:	40
Max Amt Possessed During Year CD:	40
Applicable Unit Of Measure Code:	1
Description Of The Unit Of Measure:	POUNDS
Type Code:	R
Description:	OTHER
Type Code:	Not reported
Temperature Description:	Not reported
Pressure of Code:	1
Pressure Description:	NORMAL PRESSURE
Pressure of Code:	Not reported
Pressure Description:	Not reported
Temperature Description:	NORMAL TEMPERATURE

VERIZON BUSINESS (Continued) **S111256748**

Temperature of The Hazardous Substance Code:	4
Temperature Description:	Not reported
Temperature of The Hazardous Substance Code:	Not reported
Days Hazardous Substance On Site During Year:	365
Is The Substance Protected A Trade Secret:	False
Description Of The Max Qnty Code:	100,000-249,999
Description Of The Avg Qnty Code:	100,000-249,999
Most Hazardous Ingridient:	SULFURIC ACID
United Nations/north America 4 Digit Class Number:	2794
Hazard Rank:	4
EHS Ingredient:	SULFURIC ACID
Substance Pure:	False
Substance Mix:	True
First Hazardous Class Code For Chemical:	Acute Health Hazard
Second Hazardous Class Code For Chemical:	Corrosive Material
Third Hazardous Class Code For Chemical:	Chronic Health Hazard
Hazard Class 1 Of The Chemical:	6.3
Hazard Class 2 Of The Chemical:	8.0
Hazard Class 3 Of The Chemical:	6.4

Chemical:

Chemical Name:	LEAD ACID BATTERIES
United Nations/north America 4 Digit Class Number:	2794
Chemical Abstract Service Identifier Number:	Not reported
Chemical Is Extremely Hazardous Substance (EHS):	N
First Hazardous Class Code For Chemical:	Acute Health Hazard
Second Hazardous Class Code For Chemical:	Corrosive Material
Third Hazardous Class Code For Chemical:	Chronic Health Hazard
Hazard Class 1 Of The Chemical:	6.3
Hazard Class 2 Of The Chemical:	8.0
Hazard Class 3 Of The Chemical:	6.4
Chemical Is A Toxic 313 Chemical:	N
EPA Pesticide Registration Number:	Not reported
Contains 112R:	N
Contains EHS:	Y
Fertilizer:	N
Pesticide:	N
Contains 313:	Y

Chemical Name:	DIESEL FUEL 1
Physical Description:	LIQUID
Case Number:	68334305
Facility Id:	020014
Physical State Of The Substance:	2
Avag Amt Possessed During Year CD:	30
Max Amt Possessed During Year CD:	30
Applicable Unit Of Measure Code:	2
Description Of The Unit Of Measure:	GALLONS
Type Code:	A
Description:	ABOVEGROUND TANK
Type Code:	Not reported
Temperature Description:	Not reported
Pressure of Code:	1
Pressure Description:	NORMAL PRESSURE
Pressure of Code:	Not reported
Pressure Description:	Not reported
Temperature Description:	NORMAL TEMPERATURE

VERIZON BUSINESS (Continued) **S111256748**

Temperature of The Hazardous Substance Code:	4
Temperature Description:	Not reported
Temperature of The Hazardous Substance Code:	Not reported
Days Hazardous Substance On Site During Year:	365
Is The Substance Protected A Trade Secret:	False
Description Of The Max Qnty Code:	10,000-49,999
Description Of The Avg Qnty Code:	10,000-49,999
Most Hazardous Ingridient:	DIESEL FUEL
United Nations/north America 4 Digit Class Number:	1993
Hazard Rank:	2
EHS Ingredient:	NONE LISTED ON MSDS
Substance Pure:	True
Substance Mix:	False
First Hazardous Class Code For Chemical:	Flammable and Combustible Liquid
Second Hazardous Class Code For Chemical:	Acute Health Hazard
Third Hazardous Class Code For Chemical:	Chronic Health Hazard
Hazard Class 1 Of The Chemical:	3.0
Hazard Class 2 Of The Chemical:	6.3
Hazard Class 3 Of The Chemical:	6.4

Chemical:

Chemical Name:	DIESEL FUEL 1
United Nations/north America 4 Digit Class Number:	1993
Chemical Abstract Service Identifier Number:	68334305
Chemical Is Extremely Hazardous Substance (EHS):	N
First Hazardous Class Code For Chemical:	Flammable and Combustible Liquid
Second Hazardous Class Code For Chemical:	Acute Health Hazard
Third Hazardous Class Code For Chemical:	Chronic Health Hazard
Hazard Class 1 Of The Chemical:	3.0
Hazard Class 2 Of The Chemical:	6.3
Hazard Class 3 Of The Chemical:	6.4
Chemical Is A Toxic 313 Chemical:	N
EPA Pesticide Registration Number:	Not reported
Contains 112R:	N
Contains EHS:	N
Fertilizer:	N
Pesticide:	N
Contains 313:	Y

B204 **OAK TOWER REDEVELOPMENT** **OR RGA HWS** **S115336097**
225 SW OAK ST. **N/A**
< 1/8 **PORTLAND, OR**
1 ft.

Site 40 of 65 in cluster B

Relative: RGA HWS:
Higher

2012	OAK TOWER REDEVELOPMENT	225 SW OAK ST.
2011	OAK TOWER REDEVELOPMENT	225 SW OAK ST.

Actual:
33 ft.

C205 **CENTRAL FIRE STATION** **FINDS** **1007997563**
55 SW ASH **N/A**
< 1/8 **PORTLAND, OR 97204**
1 ft.

Site 11 of 20 in cluster C

Relative: Higher

FINDS:

Actual: 28 ft.

Registry ID: 110020804343

Environmental Interest/Information System
US EPA Air Quality System (AQS) contains ambient air pollution data collected by EPA, State, Local, and Tribal air pollution control agencies from thousands of monitoring stations.

Click this hyperlink while viewing on your computer to access additional FINDS: detail in the EDR Site Report.

B206 **PITTOCK SERVICE STATION** **EDR Hist Auto** **1009491590**
381 STARK **N/A**
< 1/8 **PORTLAND, OR**
1 ft.

Site 41 of 65 in cluster B

Relative: Higher

EDR Hist Auto

Actual: 38 ft.

Year:	Name:	Type:
1930	PITTOCK SERVICE STATION	GASOLINE AND OIL SERVICE STATIONS

D207 **SALVATION ARMY** **OR RGA LUST** **S115418468**
200 SE MLK JR BLVD **N/A**
< 1/8 **PORTLAND, OR**
1 ft.

Site 37 of 73 in cluster D

Relative: Higher

RGA LUST:

2011	SALVATION ARMY	200 SE MLK JR BLVD

Actual: 50 ft.

L208 **POLICE BLOCK - PINE ST BUILDING** **OR RGA LUST** **S115415146**
222 SW PINE ST **N/A**
< 1/8 **PORTLAND, OR**
1 ft.

Site 9 of 21 in cluster L

Relative: Higher

RGA LUST:

Actual: 33 ft.

2012	POLICE BLOCK - PINE ST BUILDING	222 SW PINE ST
2011	POLICE BLOCK - PINE ST BUILDING	222 SW PINE ST
2010	POLICE BLOCK - PINE ST BUILDING	222 SW PINE ST
2009	POLICE BLOCK - PINE ST BUILDING	222 SW PINE ST
2008	POLICE BLOCK - PINE ST BUILDING	222 SW PINE ST
2007	POLICE BLOCK - PINE ST BUILDING	222 SW PINE ST

POLICE BLOCK - PINE ST BUILDING (Continued) **S115415146**

2006	POLICE BLOCK - PINE ST BUILDING	222 SW PINE ST
2005	POLICE BLOCK - PINE ST BUILDING	222 SW PINE ST
2004	POLICE BLOCK - PINE ST BUILDING	222 SW PINE ST
2003	POLICE BLOCK - PINE ST BUILDING	222 SW PINE ST
2002	POLICE BLOCK - PINE ST BUILDING	222 SW PINE ST

D209 **E I S** **RCRA NonGen / NLR** **1000130330**
215 SE GRANDVIEW **FINDS** **ORD982655169**
< 1/8 **PORTLAND, OR 97214** **ECHO**
1 ft.

Site 38 of 73 in cluster D

Relative: Higher
Actual: 54 ft.

RCRA NonGen / NLR:

Date form received by agency:	08/19/1980
Facility name:	E I S
Facility address:	215 SE GRANDVIEW PORTLAND, OR 97214
EPA ID:	ORD982655169
Mailing address:	SE GRANDVIEW PORTLAND, OR 97214
Contact:	Not reported
Contact address:	Not reported Not reported
Contact country:	US
Contact telephone:	Not reported
Contact email:	Not reported
EPA Region:	10
Land type:	Facility is not located on Indian land. Additional information is not known.
Classification:	Non-Generator
Description:	Handler: Non-Generators do not presently generate hazardous waste

Handler Activities Summary:

U.S. importer of hazardous waste:	No
Mixed waste (haz. and radioactive):	No
Recycler of hazardous waste:	No
Transporter of hazardous waste:	No
Treater, storer or disposer of HW:	No
Underground injection activity:	No
On-site burner exemption:	No
Furnace exemption:	No
Used oil fuel burner:	No
Used oil processor:	No
User oil refiner:	No
Used oil fuel marketer to burner:	No
Used oil Specification marketer:	No
Used oil transfer facility:	No
Used oil transporter:	No

Violation Status: No violations found

Evaluation Action Summary:

Evaluation date:	09/29/1988
Evaluation:	FOCUSED COMPLIANCE INSPECTION

E I S (Continued) **1000130330**

Area of violation: Not reported
Date achieved compliance: Not reported
Evaluation lead agency: State

FINDS:

Registry ID: 110004794633

Environmental Interest/Information System
RCRAInfo is a national information system that supports the Resource Conservation and Recovery Act (RCRA) program through the tracking of events and activities related to facilities that generate, transport, and treat, store, or dispose of hazardous waste. RCRAInfo allows RCRA program staff to track the notification, permit, compliance, and corrective action activities required under RCRA.

Click this hyperlink while viewing on your computer to access additional FINDS: detail in the EDR Site Report.

ECHO:
Envid: 1000130330
Registry ID: 110004794633
DFR URL: http://echo.epa.gov/detailed-facility-report?fid=110004794633

A210 **MOUNT HOOD RAILWAY CO** **RCRA NonGen / NLR** **1000321527**
921 SW WASHINGTON ST STE 727 **ORD000773978**
< 1/8 **PORTLAND, OR 97205**
1 ft.

Site 26 of 93 in cluster A

Relative: Higher
Actual: 56 ft.

RCRA NonGen / NLR:
Date form received by agency: 08/19/1980
Facility name: MOUNT HOOD RAILWAY CO
Facility address: 921 SW WASHINGTON ST STE 727
PORTLAND, OR 97205
EPA ID: ORD000773978
Contact: Not reported
Contact address: Not reported
Not reported
Contact country: US
Contact telephone: Not reported
Contact email: Not reported
EPA Region: 10
Classification: Non-Generator
Description: Handler: Non-Generators do not presently generate hazardous waste

Handler Activities Summary:
U.S. importer of hazardous waste: No
Mixed waste (haz. and radioactive): No
Recycler of hazardous waste: No
Transporter of hazardous waste: No
Treater, storer or disposer of HW: No
Underground injection activity: No
On-site burner exemption: No
Furnace exemption: No
Used oil fuel burner: No

MOUNT HOOD RAILWAY CO (Continued) **1000321527**

Used oil processor:	No
User oil refiner:	No
Used oil fuel marketer to burner:	No
Used oil Specification marketer:	No
Used oil transfer facility:	No
Used oil transporter:	No

Historical Generators:

Date form received by agency:	08/18/1980
Site name:	MOUNT HOOD RAILWAY CO
Classification:	Not a generator, verified
Violation Status:	No violations found

B211 **OR HAZMAT** **S101950570**
415 SW 2ND **N/A**
< 1/8 **PORTLAND, OR 97201**
1 ft.

Site 42 of 65 in cluster B

Relative: **Higher**
Actual: **33 ft.**

HAZMAT:

Responsble Party:	Not reported
RP Company:	PARKER REFRIGERATED
RP Address:	Not reported
RP City,St,Zip:	TACOMA 97000
Facility ID:	880070
OERS Number:	Not reported
Dept Rsp:	PORTLAND BUREAU OF F&R&EMS
Narrative:	Not reported
Property Loss:	Not reported
Amount Released:	Not reported
Service County:	Not reported
Service Name:	Not reported
Incident Type:	Not reported
Civilian Casualty Activity:	Not reported
Chemical Name:	Not reported
Hazmat Area Affected:	Not reported
Hazmat Area Evacuated:	Not reported
Hazmat Container Type:	Not reported
Hazmat Physical State Released:	Not reported
Hazmat Released Into:	Not reported
Hazmat Released Volume Units:	Not reported
Hazmat Released Weight Units:	Not reported
Hazmat Released From:	Not reported
Hazmat Area Affected Measurement:	Not reported
Hazmat No. of People Evacuated:	Not reported
Hazmat No of Buildings Evacuated:	Not reported
Incident Content Loss:	Not reported
Civilian Casualty Patient Disposition:	Not reported
Incident Mixed Use Property:	Not reported
Location Type:	Not reported
Incident Aid Given Or Received:	Not reported
Incident AID Received from FDID:	Not reported
Incident Aided Department FDID:	Not reported
Person Involved Business Name:	Not reported
Person Involved First Name:	Not reported
Person Involved Last Name:	Not reported
Person Involved Type:	Not reported

(Continued) **S101950570**

Person Involved Phone Number:	Not reported
Person Involved Primary Language:	Not reported
Hazmat Evacuated Measurement:	Not reported
Hazmat Story of Release:	Not reported
Remark:	Not reported
Incident District:	PORTLAND BUREAU OF F&R&EMS
Date Added:	01/01/1985
Unit:	Not reported
Agency Phone:	5032437946
Osfm Incident Report Number:	880070
Dept. Responding:	PORTLAND BUREAU OF F&R&EMS
Person Making Report:	DAVID HAMILTON
Title:	CAPT.
Agency:	PORTLAND BUREAU OF F&R&EMS
Phone:	5032437946
Date Of Incident:	08/11/1988
Call Time:	12:00:00 AM
In Route:	12:00:00 AM
Arrival:	10:40:00 AM
Depart Scene:	12:00:00 AM
Back In Quarters:	12:00:00 AM
In Service:	11:00:00 AM
Dist Of Incident:	PORTLAND BUREAU OF F&R&EMS
Were State Resources Used?:	False
Was Oers Notified?:	False
Oers Number:	Not reported
Team Number:	Not reported
Agency Report Number:	88-31279
Unit:	Not reported
Highway:	Not reported
Mile Post:	Not reported
Scene Type:	Public Road
Area Type:	Commercial
Responsible Party(Ies):	Not reported
Company:	PARKER REFRIGERATED
Respcontact:	Not reported
Address:	Not reported
Resp City:	TACOMA
Resp State:	Not reported
Resp ZipCode:	97000
Phone:	Not reported
Resp Phone2:	Not reported
Weather:	0
Temperature:	0
Wind Speed:	0
Wind Direction:	Not reported
Were Haz Materials Released?:	True
Operation Performed:	In Route
Cause:	Unknown
Vehicle And Cargo:	20
Fixed Property:	0
Total Loss:	$20.00
Hazmat Population Density:	Not reported
HazMat Actions Taken - Description:	Not reported
Hazmat Factors Contributing To Release:	Not reported
Hazmat DOT Hazard Classification:	Not reported
Hazmat CAS Number:	Not reported

(Continued) **S101950570**

Hazardous Materials Release:	Not reported
Fire Incident Type:	Not reported
Property Use:	Not reported
Latitude:	Not reported
Longitude:	Not reported
Hazmat Disposition:	Not reported

Chemical:

Chemical Info:	5134
Chemical Id:	35430
Incident Id:	880070
Chemical Name:	UNKNOWN CHEMICAL
UNNA:	Not reported
Amount At Risk:	0
Amount Released:	0
Amount Measured:	0
Biological:	False
Radiological:	False

Chemical Id:	35430
Chemical Name:	UNKNOWN CHEMICAL
Hazardous Ingredient:	UNKNOWN CHEMICAL
Hazardous Class 1:	9.0
Hazardous Class 2:	Not reported
Hazardous Rank:	2
Case Number:	Not reported
UNNA Number:	Not reported
EPA Pest Reg:	Not reported
EHA Chem:	Not reported
PSM Chem:	Not reported
CAA 112R Chem:	Not reported

Method:

Method Used Id:	4129
Incident Id:	880070
Identity Method:	5

Released:

Release Behavior Id:	5557
Incident Id:	880070
Behavior:	5

J212 **BROADWAY DYERS AND CLEANERS** **EDR Hist Cleaner** **1009482042**
626 SW ALDER **N/A**
< 1/8 **PORTLAND, OR**
1 ft.

Site 18 of 40 in cluster J

Relative: EDR Hist Cleaner
Higher

Actual:
51 ft.

Year:	Name:	Type:
1940	BROADWAY DYERS AND CLEANERS	CLOTHES PRESSERS AND CLEANERS

J213 **ADAMS EARL** **EDR Hist Auto** **1009493646**
601 6TH **N/A**
< 1/8 **PORTLAND, OR**
1 ft.

Site 19 of 40 in cluster J

Relative: EDR Hist Auto
Higher

Actual:
47 ft.

Year:	Name:	Type:
1930	ADAMS EARL	GASOLINE AND OIL SERVICE STATIONS

I214 **PORTLAND SUPER SERVICE STATION** **EDR Hist Auto** **1009495690**
852 SANDY BLVD **N/A**
< 1/8 **PORTLAND, OR**
1 ft.

Site 16 of 47 in cluster I

Relative: EDR Hist Auto
Higher

Actual:
66 ft.

Year:	Name:	Type:
1930	PORTLAND SUPER SERVICE STATION	GASOLINE AND OIL SERVICE STATIONS

P215 **PLAZA 125** **OR UIC** **S111248211**
125TH AND SE STARK **N/A**
< 1/8 **PORTLAND, OR**
1 ft.

Site 1 of 32 in cluster P

Relative: OR UIC:
Higher

Actual:
33 ft.

UIC Well #: 1
Type: 5D2
Type Description: Storm Water Drainage
Status: Active
UIC Number: 12813
Facility Status: Registered & RA
Lat/Long: 45.518799 / -122.5333

UIC Well #: 2
Type: 5D2
Type Description: Storm Water Drainage
Status: Active
UIC Number: 12813
Facility Status: Registered & RA
Lat/Long: 45.518799 / -122.5333

UIC Well #: 3
Type: 5D2
Type Description: Storm Water Drainage
Status: Active
UIC Number: 12813
Facility Status: Registered & RA
Lat/Long: 45.518799 / -122.5333

J216 **RITE AID 5345** **FINDS** **1015856671**
622 SW ALDER ST **ECHO** **N/A**
< 1/8 **PORTLAND, OR 97205**
1 ft.

Site 20 of 40 in cluster J

Relative: **Higher**

Actual: **51 ft.**

FINDS:

Registry ID: 110045987161

Environmental Interest/Information System
RCRAInfo is a national information system that supports the Resource Conservation and Recovery Act (RCRA) program through the tracking of events and activities related to facilities that generate, transport, and treat, store, or dispose of hazardous waste. RCRAInfo allows RCRA program staff to track the notification, permit, compliance, and corrective action activities required under RCRA.

Click this hyperlink while viewing on your computer to access additional FINDS: detail in the EDR Site Report.

ECHO:
Envid: 1015856671
Registry ID: 110045987161
DFR URL: http://echo.epa.gov/detailed-facility-report?fid=110045987161

J217 **RITE AID NO 5345** **RCRA-CESQG** **1004769757**
622 SW ALDER ST **OR0001022235**
< 1/8 **PORTLAND, OR 97205**
1 ft.

Site 21 of 40 in cluster J

Relative: **Higher**

Actual: **51 ft.**

RCRA-CESQG:
Date form received by agency: 08/28/2015
Facility name: RITE AID NO 5345
Facility address: 622 SW ALDER ST
PORTLAND, OR 97205-3616
EPA ID: OR0001022235
Mailing address: 30 HUNTER LN
CAMP HILL, PA 17000
Contact: DAVID W CROZIER
Contact address: 30 HUNTER LN
CAMP HILL, PA 17011
Contact country: US
Contact telephone: 717-975-8643
Contact email: EHS@RITEAID.COM
EPA Region: 10
Classification: Conditionally Exempt Small Quantity Generator
Description: Handler: generates 100 kg or less of hazardous waste per calendar month, and accumulates 1000 kg or less of hazardous waste at any time; or generates 1 kg or less of acutely hazardous waste per calendar month, and accumulates at any time: 1 kg or less of acutely hazardous waste; or 100 kg or less of any residue or contaminated soil, waste or other debris resulting from the cleanup of a spill, into or on any land or water, of acutely hazardous waste; or generates 100 kg or less of any residue or contaminated soil, waste or other debris resulting from the cleanup of a spill, into or on any land or water, of acutely hazardous waste during any calendar month, and accumulates at any

RITE AID NO 5345 (Continued) **1004769757**

time: 1 kg or less of acutely hazardous waste; or 100 kg or less of any residue or contaminated soil, waste or other debris resulting from the cleanup of a spill, into or on any land or water, of acutely hazardous waste

Owner/Operator Summary:

Owner/operator name:	RITE AID CORPORATION
Owner/operator address:	30 HUNTER LN CAMP HILL, PA 17011
Owner/operator country:	US
Owner/operator telephone:	717-761-2633
Owner/operator email:	Not reported
Owner/operator fax:	Not reported
Owner/operator extension:	Not reported
Legal status:	Private
Owner/Operator Type:	Operator
Owner/Op start date:	08/28/2015
Owner/Op end date:	Not reported

Owner/operator name:	THRIFTY PAYLESS INC
Owner/operator address:	30 HUNTER LN CAMP HILL, PA 17011
Owner/operator country:	US
Owner/operator telephone:	717-761-2633
Owner/operator email:	Not reported
Owner/operator fax:	Not reported
Owner/operator extension:	Not reported
Legal status:	Private
Owner/Operator Type:	Owner
Owner/Op start date:	08/28/2015
Owner/Op end date:	Not reported

Handler Activities Summary:

U.S. importer of hazardous waste:	No
Mixed waste (haz. and radioactive):	No
Recycler of hazardous waste:	No
Transporter of hazardous waste:	No
Treater, storer or disposer of HW:	No
Underground injection activity:	No
On-site burner exemption:	No
Furnace exemption:	No
Used oil fuel burner:	No
Used oil processor:	No
User oil refiner:	No
Used oil fuel marketer to burner:	No
Used oil Specification marketer:	No
Used oil transfer facility:	No
Used oil transporter:	No

Historical Generators:

Date form received by agency:	12/31/2014
Site name:	RITE AID NO 5345
Classification:	Conditionally Exempt Small Quantity Generator

Date form received by agency:	12/31/2013
Site name:	RITE AID NO 5345

RITE AID NO 5345 (Continued) **1004769757**

Classification: Conditionally Exempt Small Quantity Generator

Date form received by agency: 11/18/2011
Site name: RITE AID NO 5345
Classification: Conditionally Exempt Small Quantity Generator

Date form received by agency: 03/10/2001
Site name: RITE AID NO 5345
Classification: Not a generator, verified

Date form received by agency: 03/09/2001
Site name: RITE AID NO 5345
Classification: Not a generator, verified

Date form received by agency: 03/08/2001
Site name: RITE AID NO 5345
Classification: Not a generator, verified

Date form received by agency: 04/19/2000
Site name: RITE AID NO 5345
Classification: Conditionally Exempt Small Quantity Generator

Date form received by agency: 06/12/1999
Site name: RITE AID NO 5345
Classification: Conditionally Exempt Small Quantity Generator

Date form received by agency: 03/24/1998
Site name: RITE AID NO 5345
Classification: Conditionally Exempt Small Quantity Generator

Date form received by agency: 03/31/1997
Site name: RITE AID NO 5345
Classification: Conditionally Exempt Small Quantity Generator

Date form received by agency: 03/31/1997
Site name: PAYLESS 1518
Classification: Conditionally Exempt Small Quantity Generator

Date form received by agency: 03/08/1996
Site name: PAYLESS 1518
Classification: Conditionally Exempt Small Quantity Generator

Date form received by agency: 01/12/1995
Site name: PAYLESS 1518
Classification: Small Quantity Generator

Hazardous Waste Summary:

. Waste code: D011
. Waste name: SILVER

. Waste code: NA
. Waste name: NA

. Waste code: NONE
. Waste name: None

RITE AID NO 5345 (Continued) **1004769757**

Violation Status: No violations found

M218 **WASTEXPRESS** **RCRA NonGen / NLR** **1001125305**
408 SW 2ND AVE STE 311 **FINDS** **ORQ000004812**
< 1/8 **PORTLAND, OR 97204** **ECHO**
1 ft. **CA HAZNET**

Site 5 of 13 in cluster M

Relative: Higher

Actual: 33 ft.

RCRA NonGen / NLR:

Date form received by agency:	04/15/2013
Facility name:	WASTEXPRESS
Facility address:	408 SW 2ND AVE STE 311 PORTLAND, OR 97204
EPA ID:	ORQ000004812
Mailing address:	PO BOX 31100 PORTLAND, OR 97231
Contact:	ARTHUR MARX
Contact address:	PO BOX 31100 PORTLAND, OR 97231
Contact country:	US
Contact telephone:	503-224-3206
Contact email:	Not reported
EPA Region:	10
Classification:	Non-Generator
Description:	Handler: Non-Generators do not presently generate hazardous waste

Owner/Operator Summary:

Owner/operator name:	WASTEXPRESS
Owner/operator address:	PO BOX 31100 PORTLAND, OR 97231
Owner/operator country:	US
Owner/operator telephone:	503-224-3206
Owner/operator email:	Not reported
Owner/operator fax:	Not reported
Owner/operator extension:	Not reported
Legal status:	Private
Owner/Operator Type:	Operator
Owner/Op start date:	04/15/2013
Owner/Op end date:	Not reported

Owner/operator name:	INTERNATIONAL RESOURCE MANAGEMENT INC
Owner/operator address:	PO BOX 31100 PORTLAND, OR 97231
Owner/operator country:	US
Owner/operator telephone:	503-224-3206
Owner/operator email:	Not reported
Owner/operator fax:	Not reported
Owner/operator extension:	Not reported
Legal status:	Private
Owner/Operator Type:	Owner
Owner/Op start date:	04/15/2013
Owner/Op end date:	Not reported

Handler Activities Summary:

U.S. importer of hazardous waste:	No
Mixed waste (haz. and radioactive):	No
Recycler of hazardous waste:	No
Transporter of hazardous waste:	No

WASTEXPRESS (Continued) **1001125305**

Treater, storer or disposer of HW: No
Underground injection activity: No
On-site burner exemption: No
Furnace exemption: No
Used oil fuel burner: No
Used oil processor: No
User oil refiner: No
Used oil fuel marketer to burner: No
Used oil Specification marketer: No
Used oil transfer facility: No
Used oil transporter: No

Historical Generators:
Date form received by agency: 03/02/1999
Site name: WASTEXPRESS
Classification: Not a generator, verified

Date form received by agency: 01/15/1998
Site name: WASTEXPRESS
Classification: Conditionally Exempt Small Quantity Generator

Date form received by agency: 10/29/1997
Site name: WASTEXPRESS
Classification: Conditionally Exempt Small Quantity Generator

Date form received by agency: 11/21/1996
Site name: WASTEXPRESS
Classification: Not a generator, verified

Hazardous Waste Summary:

. Waste code: NA
. Waste name: NA

. Waste code: NONE
. Waste name: None

Violation Status: No violations found

FINDS:

Registry ID: 110004812285

Environmental Interest/Information System
RCRAInfo is a national information system that supports the Resource Conservation and Recovery Act (RCRA) program through the tracking of events and activities related to facilities that generate, transport, and treat, store, or dispose of hazardous waste. RCRAInfo allows RCRA program staff to track the notification, permit, compliance, and corrective action activities required under RCRA.

Click this hyperlink while viewing on your computer to access additional FINDS: detail in the EDR Site Report.

ECHO:

WASTEXPRESS (Continued) **1001125305**

Envid: 1001125305
Registry ID: 110004812285
DFR URL: http://echo.epa.gov/detailed-facility-report?fid=110004812285

HAZNET:
Site Name: WASTEXPRESS
Year: 2002
GEPAID: ORQ000004812
Contact: ARTHUR MARX
Telephone: 5032243206
Mailing Name: Not reported
Mailing Address: PO BOX 31100
Mailing City,St,Zip: PORTLAND, OR 97231
Gen County: 99
TSD EPA ID: CAD009452657
TSD County: San Mateo
Tons: 0.06255
CA Waste Code: -
Method: R01-Recycler
Facility County: 99

Site Name: WASTEXPRESS
Year: 2002
GEPAID: ORQ000004812
Contact: ARTHUR MARX
Telephone: 5032243206
Mailing Name: Not reported
Mailing Address: PO BOX 31100
Mailing City,St,Zip: PORTLAND, OR 97231
Gen County: 99
TSD EPA ID: CAD009452657
TSD County: San Mateo
Tons: 0.034
CA Waste Code: 343-Unspecified organic liquid mixture
Method: -
Facility County: 99

M219 **OR CDL** **S105011521**
408 SW 2ND APT #208 **OR HAZMAT** **N/A**
< 1/8 **PORTLAND, OR 97201**
1 ft.

Site 6 of 13 in cluster M

Relative: **Higher**
Actual: **33 ft.**

OR CDL2:
Region: 2
Facility Id: 960621
Incident Number: 960621
Report Date: Not reported
Dist Id Number: 0291
Resp Id Number: 0291
Unit: Not reported
Cause: 11
Area Type: 0
Scene Type: 3
Agency Id: 96-44779
OERS Num: Not reported
Incident Date: 10/14/1996

(Continued) **S105011521**

Remarks: Not reported

HAZMAT:

Responsble Party:	FURAT MOHAMMAD
RP Company:	GOVENOR BLDG HOTEL
RP Address:	408 SW 2ND
RP City,St,Zip:	PORTLAND, OR 97201
Facility ID:	960621
OERS Number:	Not reported
Dept Rsp:	PORTLAND BUREAU OF F&R&EMS
Narrative:	Not reported
Property Loss:	Not reported
Amount Released:	Not reported
Service County:	Not reported
Service Name:	Not reported
Incident Type:	Not reported
Civilian Casualty Activity:	Not reported
Chemical Name:	Not reported
Hazmat Area Affected:	Not reported
Hazmat Area Evacuated:	Not reported
Hazmat Container Type:	Not reported
Hazmat Physical State Released:	Not reported
Hazmat Released Into:	Not reported
Hazmat Released Volume Units:	Not reported
Hazmat Released Weight Units:	Not reported
Hazmat Released From:	Not reported
Hazmat Area Affected Measurement:	Not reported
Hazmat No. of People Evacuated:	Not reported
Hazmat No of Buildings Evacuated:	Not reported
Incident Content Loss:	Not reported
Civilian Casualty Patient Disposition:	Not reported
Incident Mixed Use Property:	Not reported
Location Type:	Not reported
Incident Aid Given Or Received:	Not reported
Incident AID Received from FDID:	Not reported
Incident Aided Department FDID:	Not reported
Person Involved Business Name:	Not reported
Person Involved First Name:	Not reported
Person Involved Last Name:	Not reported
Person Involved Type:	Not reported
Person Involved Phone Number:	Not reported
Person Involved Primary Language:	Not reported
Hazmat Evacuated Measurement:	Not reported
Hazmat Story of Release:	Not reported
Remark:	Not reported
Incident District:	PORTLAND BUREAU OF F&R&EMS
Date Added:	01/01/1985
Unit:	Not reported
Agency Phone:	5038233850
Osfm Incident Report Number:	960621
Dept. Responding:	PORTLAND BUREAU OF F&R&EMS
Person Making Report:	LEO E KRICK
Title:	LT
Agency:	PORTLAND BUREAU OF F&R&EMS
Phone:	5038233850
Date Of Incident:	10/14/1996
Call Time:	6:05:00 AM

(Continued) **S105011521**

In Route:	12:00:00 AM
Arrival:	6:32:00 AM
Depart Scene:	12:00:00 AM
Back In Quarters:	12:00:00 AM
In Service:	7:45:00 AM
Dist Of Incident:	PORTLAND BUREAU OF F&R&EMS
Were State Resources Used?:	False
Was Oers Notified?:	True
Oers Number:	Not reported
Team Number:	HM06
Agency Report Number:	96-44779
Unit:	Not reported
Highway:	Not reported
Mile Post:	Not reported
Scene Type:	Public Structure
Area Type:	Not reported
Responsible Party(Ies):	FURAT MOHAMMAD
Company:	GOVENOR BLDG HOTEL
Respcontact:	Not reported
Address:	408 SW 2ND
Resp City:	PORTLAND
Resp State:	OR
Resp ZipCode:	97201
Phone:	5032199507
Resp Phone2:	5032976651
Weather:	0
Temperature:	0
Wind Speed:	0
Wind Direction:	Not reported
Were Haz Materials Released?:	False
Operation Performed:	Not reported
Cause:	Clandestine Drug Lab
Vehicle And Cargo:	0
Fixed Property:	0
Total Loss:	$0.00
Hazmat Population Density:	Not reported
HazMat Actions Taken - Description:	Not reported
Hazmat Factors Contributing To Release:	Not reported
Hazmat DOT Hazard Classification:	Not reported
Hazmat CAS Number:	Not reported
Hazardous Materials Release:	Not reported
Fire Incident Type:	Not reported
Property Use:	Not reported
Latitude:	Not reported
Longitude:	Not reported
Hazmat Disposition:	Not reported

Chemical:

Chemical Info:	7997
Chemical Id:	35430
Incident Id:	960621
Chemical Name:	UNKNOWN CHEMICAL
UNNA:	Not reported
Amount At Risk:	0
Amount Released:	0
Amount Measured:	0
Biological:	False
Radiological:	False

(Continued) **S105011521**

Chemical Id: 35430
Chemical Name: UNKNOWN CHEMICAL
Hazardous Ingredient: UNKNOWN CHEMICAL
Hazardous Class 1: 9.0
Hazardous Class 2: Not reported
Hazardous Rank: 2
Case Number: Not reported
UNNA Number: Not reported
EPA Pest Reg: Not reported
EHA Chem: Not reported
PSM Chem: Not reported
CAA 112R Chem: Not reported

Method:
Method Used Id: 2369
Incident Id: 960621
Identity Method: 6

Released:
Release Behavior Id: 2765
Incident Id: 960621
Behavior: 9

Narrative:
Narrative Id: 6342
Incident Id: 960621
Incident Narrative: PORTLAND FIRE HAZMAT TEAM WAS NOTIFIED OF A POSSIBLE DRUG LAB @ 408 SW 2ND APT #208 BY SGT PACHECO DVD/ON ARRIVAL DVD SURVEYED SCENE & DETERMINED THERE TO BE APPROX 3 GA OR LESS OF TOTAL PRODUCT/CHEMICALS/DVD SENT US 2 OFFICERS TO BE SUITED UP IN CLASS B
Incident Date: 10/14/1996

O220 **PORTLAND GENERATOR CO** **EDR Hist Auto** **1009492075**
425 SE 6TH AVE **N/A**
< 1/8 **PORTLAND, OR**
1 ft.

Site 4 of 34 in cluster O

Relative: Higher EDR Hist Auto

Actual: 51 ft.

Year:	Name:	Type:
1950	PORTLAND GENERATOR CO	AUTOMOBILE REPAIRING

O221 **MIRACLE THEATER HOT** **FINDS** **1006866733**
425 SE 6TH **N/A**
< 1/8 **PORTLAND, OR 97214**
1 ft.

Site 5 of 34 in cluster O

Relative: Higher FINDS:

Actual: 51 ft.

Registry ID: 110014296555

Environmental Interest/Information System

MIRACLE THEATER HOT (Continued) **1006866733**

OR-DEQ (Oregon - Department Of Environmental Quality) is a regulatory agency whose job is to protect the quality of Oregon's Environment. DEQ uses a combination of technical assistance, inspections and permitting to help public and private facilities and citizens understand and comply with state and federal environmental regulations.

Click this hyperlink while viewing on your computer to access additional FINDS: detail in the EDR Site Report.

O222 **HEATING OIL TANK** **OR LUST** **S102778411**
425 SE 6TH **N/A**
< 1/8 **PORTLAND, OR 97214**
1 ft.

Site 6 of 34 in cluster O

Relative:
Higher
Actual:
51 ft.

LUST:

Region:	North Western Region
Facility ID:	26-97-0312
Cleanup Received Date:	04/24/1997
Cleanup Start Date:	04/09/1997
Cleanup Complete Date:	**09/22/1997**
Decode for Region:	**North West Region**

O223 **MIRACLE THEATER HOT** **OR RGA LUST** **S115410237**
425 SE 6TH **N/A**
< 1/8 **PORTLAND, OR**
1 ft.

Site 7 of 34 in cluster O

Relative:
Higher
Actual:
51 ft.

RGA LUST:

2011	MIRACLE THEATER HOT	425 SE 6TH
2010	MIRACLE THEATER HOT	425 SE 6TH
2009	MIRACLE THEATER HOT	425 SE 6TH
2008	MIRACLE THEATER HOT	425 SE 6TH
2007	MIRACLE THEATER HOT	425 SE 6TH
2006	MIRACLE THEATER HOT	425 SE 6TH
2005	MIRACLE THEATER HOT	425 SE 6TH
2004	MIRACLE THEATER HOT	425 SE 6TH
2003	MIRACLE THEATER HOT	425 SE 6TH
2002	MIRACLE THEATER HOT	425 SE 6TH

O224 **HEATING OIL TANK** **OR RGA LUST** **S115388394**
425 SE 6TH **N/A**
< 1/8 **PORTLAND, OR**
1 ft.

Site 8 of 34 in cluster O

Relative: RGA LUST:
Higher

2012 HEATING OIL TANK 425 SE 6TH

Actual:
51 ft.

A225 **ACS CABLE SYSTEMS INC** **OR HSIS** **S111245561**
918 SW STARK ST **N/A**
< 1/8 **PORTLAND, OR 97205**
1 ft.

Site 27 of 93 in cluster A

Relative: HSIS:
Higher

Actual:
56 ft.

Facility ID:	118107
Department Or Division Of Company:	OPERATIONS
Extremely Hazardous Substance:	N
Facility Has Written Emergency Plan:	Y
Contains 112R:	N
NAICS Code 1:	517110
NAICS Desc 1:	WIRED TELECOMMUNICATIONS CARRIERS
NAICS Code 2:	000000
NAICS Desc 2:	Not reported
Manager Name:	ANAND VADAPALLI
Business Phone:	5034668513
Mailing Address:	19720 NW TANASBOURNE DR STE 100
Mailing City:	HILLSBORO
Mailing State:	OR
Mailing Zip:	97124
No. of Employees:	0
Day Phone:	5034668513
Placard:	Y
Fire Dept Code:	0291
FD:	PORTLAND FIRE & RESCUE
Sprinkler System:	Y
Emergency Contact:	24 HOUR DISPATCHER
Emergency Procedure:	COMPANY INTRANET
Business Type:	WIRED TELECOMMUNICATIONS CARRIER
Facility Type:	Not reported
Division/Department:	Not reported
Facility Status:	Not reported
Status TRI:	Not reported
Status RMP:	Not reported
Status PSM:	Not reported
Status CR2K:	Not reported
Status 302:	Not reported
Owner Name:	Not reported
Latest Report ID:	Not reported
Case Number:	Not reported
Chemical Name:	Not reported
EHS Name:	Not reported
Is Pure:	Not reported
Is Mix:	Not reported
Is EHS:	Not reported
Mixture Component:	Not reported
Maximum DailyAmount Code:	Not reported
Maximum DailyAmount Unit:	Not reported
Chemical Added Date:	Not reported

ACS CABLE SYSTEMS INC (Continued) **S111245561**

Is ChemPSM:	Not reported
Is Chem112r:	Not reported
Is Chem302:	Not reported
Is Pesticide:	Not reported
Is Fertilizer:	Not reported
Physical State:	Not reported
UNNA Number:	Not reported
NFPA Health:	Not reported
NFPA Flammability:	Not reported
NFPA Reactivity:	Not reported
NFPA Special Notice:	Not reported
Hazards:	Not reported
No# of Days Onsite:	Not reported
Latitude:	Not reported
Longitude:	Not reported

Facility:

Chemical Name:	LEAD ACID BATTERIES
Physical Description:	SOLID
Case Number:	Not reported
Facility Id:	118107
Physical State Of The Substance:	1
Avag Amt Possessed During Year CD:	20
Max Amt Possessed During Year CD:	20
Applicable Unit Of Measure Code:	1
Description Of The Unit Of Measure:	POUNDS
Type Code:	R
Description:	OTHER
Type Code:	Not reported
Temperature Description:	Not reported
Pressure of Code:	1
Pressure Description:	NORMAL PRESSURE
Pressure of Code:	Not reported
Pressure Description:	Not reported
Temperature Description:	NORMAL TEMPERATURE
Temperature of The Hazardous Substance Code:	4
Temperature Description:	Not reported
Temperature of The Hazardous Substance Code:	Not reported
Days Hazardous Substance On Site During Year:	365
Is The Substance Protected A Trade Secret:	False
Description Of The Max Qnty Code:	1,000-4,999
Description Of The Avg Qnty Code:	1,000-4,999
Most Hazardous Ingridient:	SULFURIC ACID
United Nations/north America 4 Digit Class Number:	2794
Hazard Rank:	4
EHS Ingredient:	SULFURIC ACID
Substance Pure:	False
Substance Mix:	True
First Hazardous Class Code For Chemical:	Acute Health Hazard
Second Hazardous Class Code For Chemical:	Corrosive Material
Third Hazardous Class Code For Chemical:	Chronic Health Hazard
Hazard Class 1 Of The Chemical:	6.3
Hazard Class 2 Of The Chemical:	8.0
Hazard Class 3 Of The Chemical:	6.4

Chemical:

Chemical Name:	LEAD ACID BATTERIES
United Nations/north America 4 Digit Class Number:	2794

ACS CABLE SYSTEMS INC (Continued) **S111245561**

Chemical Abstract Service Identifier Number:	Not reported
Chemical Is Extremely Hazardous Substance (EHS):	N
First Hazardous Class Code For Chemical:	Acute Health Hazard
Second Hazardous Class Code For Chemical:	Corrosive Material
Third Hazardous Class Code For Chemical:	Chronic Health Hazard
Hazard Class 1 Of The Chemical:	6.3
Hazard Class 2 Of The Chemical:	8.0
Hazard Class 3 Of The Chemical:	6.4
Chemical Is A Toxic 313 Chemical:	N
EPA Pesticide Registration Number:	Not reported
Contains 112R:	N
Contains EHS:	Y
Fertilizer:	N
Pesticide:	N
Contains 313:	Y

E226 **BENSON HOTEL HOT** **OR RGA LUST** **S115355931**
309 SW BROADWAY **N/A**
< 1/8 **PORTLAND, OR**
1 ft.

Site 11 of 61 in cluster E

Relative: **Higher**
Actual: **43 ft.**

RGA LUST:

2011	BENSON HOTEL HOT	309 SW BROADWAY
2010	BENSON HOTEL HOT	309 SW BROADWAY
2009	BENSON HOTEL HOT	309 SW BROADWAY
2008	BENSON HOTEL HOT	309 SW BROADWAY
2007	BENSON HOTEL HOT	309 SW BROADWAY
2006	BENSON HOTEL HOT	309 SW BROADWAY
2005	BENSON HOTEL HOT	309 SW BROADWAY
2004	BENSON HOTEL HOT	309 SW BROADWAY
2003	BENSON HOTEL HOT	309 SW BROADWAY
2002	BENSON HOTEL HOT	309 SW BROADWAY

D227 **AMATO GEO** **EDR Hist Auto** **1009490227**
261 UNION AVE **N/A**
< 1/8 **PORTLAND, OR**
1 ft.

Site 39 of 73 in cluster D

Relative: **Higher**
Actual: **48 ft.**

EDR Hist Auto

Year:	Name:	Type:
1930	AMATO GEO	AUTOMOBILE GARAGES

D228 **MILLER PAINT CO** **RCRA-CESQG** **1004770741**
317 SE GRAND **FINDS** **ORD987191988**
< 1/8 **PORTLAND, OR 97214** **ECHO**
1 ft. **OR HSIS**
Site 40 of 73 in cluster D **OR MANIFEST**

Relative:
Higher

Actual:
48 ft.

RCRA-CESQG:

Date form received by agency:	03/20/2009
Facility name:	MILLER PAINT CO
Facility address:	317 SE GRAND PORTLAND, OR 97214
EPA ID:	ORD987191988
Mailing address:	12812 NE WHITAKER WAY PORTLAND, OR 97230-1110
Contact:	STEVE SERRA
Contact address:	12812 NE WHITAKER WAY PORTLAND, OR 97230-1110
Contact country:	US
Contact telephone:	503-255-0190
Contact email:	Not reported
EPA Region:	10
Classification:	Conditionally Exempt Small Quantity Generator
Description:	Handler: generates 100 kg or less of hazardous waste per calendar month, and accumulates 1000 kg or less of hazardous waste at any time; or generates 1 kg or less of acutely hazardous waste per calendar month, and accumulates at any time: 1 kg or less of acutely hazardous waste; or 100 kg or less of any residue or contaminated soil, waste or other debris resulting from the cleanup of a spill, into or on any land or water, of acutely hazardous waste; or generates 100 kg or less of any residue or contaminated soil, waste or other debris resulting from the cleanup of a spill, into or on any land or water, of acutely hazardous waste during any calendar month, and accumulates at any time: 1 kg or less of acutely hazardous waste; or 100 kg or less of any residue or contaminated soil, waste or other debris resulting from the cleanup of a spill, into or on any land or water, of acutely hazardous waste

Owner/Operator Summary:

Owner/operator name:	MILLER PAINT COMPANY INC
Owner/operator address:	12812 NE WHITAKER WAY PORTLAND, OR 97230
Owner/operator country:	US
Owner/operator telephone:	503-255-0190
Owner/operator email:	Not reported
Owner/operator fax:	Not reported
Owner/operator extension:	Not reported
Legal status:	Private
Owner/Operator Type:	Operator
Owner/Op start date:	03/20/2009
Owner/Op end date:	Not reported

Owner/operator name:	MILLER PAINT COMPANY INC
Owner/operator address:	12812 NE WHITAKER WAY PORTLAND, OR 97230
Owner/operator country:	US
Owner/operator telephone:	503-255-0190
Owner/operator email:	Not reported
Owner/operator fax:	Not reported
Owner/operator extension:	Not reported

MILLER PAINT CO (Continued) **1004770741**

Legal status: Private
Owner/Operator Type: Owner
Owner/Op start date: 10/16/1991
Owner/Op end date: Not reported

Handler Activities Summary:
U.S. importer of hazardous waste: No
Mixed waste (haz. and radioactive): No
Recycler of hazardous waste: No
Transporter of hazardous waste: No
Treater, storer or disposer of HW: No
Underground injection activity: No
On-site burner exemption: No
Furnace exemption: No
Used oil fuel burner: No
Used oil processor: No
User oil refiner: No
Used oil fuel marketer to burner: No
Used oil Specification marketer: No
Used oil transfer facility: No
Used oil transporter: No

Historical Generators:
Date form received by agency: 12/31/2007
Site name: MILLER PAINT CO
Classification: Conditionally Exempt Small Quantity Generator

Date form received by agency: 12/31/2005
Site name: MILLER PAINT CO
Classification: Conditionally Exempt Small Quantity Generator

Date form received by agency: 12/31/2005
Site name: MILLER PAINT CO
Classification: Conditionally Exempt Small Quantity Generator

Date form received by agency: 12/31/2004
Site name: MILLER PAINT CO
Classification: Conditionally Exempt Small Quantity Generator

Date form received by agency: 01/03/2003
Site name: MILLER PAINT CO
Classification: Conditionally Exempt Small Quantity Generator

Date form received by agency: 01/14/2002
Site name: MILLER PAINT CO
Classification: Conditionally Exempt Small Quantity Generator

Date form received by agency: 01/12/2001
Site name: MILLER PAINT CO
Classification: Conditionally Exempt Small Quantity Generator

Date form received by agency: 01/19/2000
Site name: MILLER PAINT CO
Classification: Conditionally Exempt Small Quantity Generator

Date form received by agency: 02/12/1999

MILLER PAINT CO (Continued) **1004770741**

Site name: MILLER PAINT CO
Classification: Conditionally Exempt Small Quantity Generator

Date form received by agency: 02/04/1998
Site name: MILLER PAINT CO
Classification: Conditionally Exempt Small Quantity Generator

Date form received by agency: 01/28/1997
Site name: MILLER PAINT CO
Classification: Conditionally Exempt Small Quantity Generator

Date form received by agency: 01/05/1996
Site name: MILLER PAINT CO
Classification: Conditionally Exempt Small Quantity Generator

Date form received by agency: 02/21/1995
Site name: MILLER PAINT CO
Classification: Conditionally Exempt Small Quantity Generator

Date form received by agency: 01/20/1994
Site name: MILLER PAINT CO
Classification: Conditionally Exempt Small Quantity Generator

Date form received by agency: 01/11/1993
Site name: MILLER PAINT CO
Classification: Conditionally Exempt Small Quantity Generator

Date form received by agency: 04/01/1992
Site name: MILLER PAINT CO
Classification: Conditionally Exempt Small Quantity Generator

Hazardous Waste Summary:

. Waste code: NA
. Waste name: NA

. Waste code: NONE
. Waste name: None

Violation Status: No violations found

FINDS:

Registry ID: 110004803142

Environmental Interest/Information System

OR-DEQ (Oregon - Department Of Environmental Quality) is a regulatory agency whose job is to protect the quality of Oregon's Environment. DEQ uses a combination of technical assistance, inspections and permitting to help public and private facilities and citizens understand and comply with state and federal environmental regulations.

RCRAInfo is a national information system that supports the Resource Conservation and Recovery Act (RCRA) program through the tracking of events and activities related to facilities that generate, transport, and treat, store, or dispose of hazardous waste. RCRAInfo allows RCRA

MILLER PAINT CO (Continued) **1004770741**

program staff to track the notification, permit, compliance, and corrective action activities required under RCRA.

Click this hyperlink while viewing on your computer to access additional FINDS: detail in the EDR Site Report.

ECHO:

Envid:	1004770741
Registry ID:	110004803142
DFR URL:	http://echo.epa.gov/detailed-facility-report?fid=110004803142

HSIS:

Facility ID:	031387
Department Or Division Of Company:	GRAND STORE
Extremely Hazardous Substance:	N
Facility Has Written Emergency Plan:	Y
Contains 112R:	N
NAICS Code 1:	444120
NAICS Desc 1:	PAINT & WALLPAPER STORES
NAICS Code 2:	000000
NAICS Desc 2:	Not reported
Manager Name:	STEVE DEARBORN
Business Phone:	5032334491
Mailing Address:	PO BOX 20609
Mailing City:	PORTLAND
Mailing State:	OR
Mailing Zip:	97294
No. of Employees:	26
Day Phone:	5032334491
Placard:	Y
Fire Dept Code:	0291
FD:	PORTLAND FIRE & RESCUE
Sprinkler System:	Y
Emergency Contact:	PAUL BHER
Emergency Procedure:	SAFETY POLICY & PROCEDURE MANUAL
Business Type:	PAINT SALES
Facility Type:	Not reported
Division/Department:	Not reported
Facility Status:	Not reported
Status TRI:	Not reported
Status RMP:	Not reported
Status PSM:	Not reported
Status CR2K:	Not reported
Status 302:	Not reported
Owner Name:	Not reported
Latest Report ID:	Not reported
Case Number:	Not reported
Chemical Name:	Not reported
EHS Name:	Not reported
Is Pure:	Not reported
Is Mix:	Not reported
Is EHS:	Not reported
Mixture Component:	Not reported
Maximum DailyAmount Code:	Not reported
Maximum DailyAmount Unit:	Not reported

MILLER PAINT CO (Continued) **1004770741**

Chemical Added Date:	Not reported
Is ChemPSM:	Not reported
Is Chem112r:	Not reported
Is Chem302:	Not reported
Is Pesticide:	Not reported
Is Fertilizer:	Not reported
Physical State:	Not reported
UNNA Number:	Not reported
NFPA Health:	Not reported
NFPA Flammability:	Not reported
NFPA Reactivity:	Not reported
NFPA Special Notice:	Not reported
Hazards:	Not reported
No# of Days Onsite:	Not reported
Latitude:	Not reported
Longitude:	Not reported

Facility:

Chemical Name:	PAINTS-OIL BASED
Physical Description:	LIQUID
Case Number:	0000000
Facility Id:	031387
Physical State Of The Substance:	2
Avag Amt Possessed During Year CD:	20
Max Amt Possessed During Year CD:	20
Applicable Unit Of Measure Code:	2
Description Of The Unit Of Measure:	GALLONS
Type Code:	F
Description:	CAN
Type Code:	Not reported
Temperature Description:	Not reported
Pressure of Code:	1
Pressure Description:	NORMAL PRESSURE
Pressure of Code:	Not reported
Pressure Description:	Not reported
Temperature Description:	NORMAL TEMPERATURE
Temperature of The Hazardous Substance Code:	4
Temperature Description:	Not reported
Temperature of The Hazardous Substance Code:	Not reported
Days Hazardous Substance On Site During Year:	365
Is The Substance Protected A Trade Secret:	False
Description Of The Max Qnty Code:	1,000-4,999
Description Of The Avg Qnty Code:	1,000-4,999
Most Hazardous Ingridient:	VARIOUS
United Nations/north America 4 Digit Class Number:	1263
Hazard Rank:	2
EHS Ingredient:	Not reported
Substance Pure:	False
Substance Mix:	True
First Hazardous Class Code For Chemical:	Flammable and Combustible Liquid
Second Hazardous Class Code For Chemical:	Acute Health Hazard
Third Hazardous Class Code For Chemical:	Chronic Health Hazard
Hazard Class 1 Of The Chemical:	3.0
Hazard Class 2 Of The Chemical:	6.3
Hazard Class 3 Of The Chemical:	6.4

Chemical:

Chemical Name:	PAINTS-OIL BASED

MILLER PAINT CO (Continued) **1004770741**

United Nations/north America 4 Digit Class Number:	1263
Chemical Abstract Service Identifier Number:	0000000
Chemical Is Extremely Hazardous Substance (EHS):	N
First Hazardous Class Code For Chemical:	Flammable and Combustible Liquid
Second Hazardous Class Code For Chemical:	Acute Health Hazard
Third Hazardous Class Code For Chemical:	Chronic Health Hazard
Hazard Class 1 Of The Chemical:	3.0
Hazard Class 2 Of The Chemical:	6.3
Hazard Class 3 Of The Chemical:	6.4
Chemical Is A Toxic 313 Chemical:	N
EPA Pesticide Registration Number:	Not reported
Contains 112R:	N
Contains EHS:	N
Fertilizer:	N
Pesticide:	N
Contains 313:	Y

Chemical Name:	WATER PAINT NON HAZARDOUS
Physical Description:	LIQUID
Case Number:	Not reported
Facility Id:	031387
Physical State Of The Substance:	2
Avag Amt Possessed During Year CD:	30
Max Amt Possessed During Year CD:	30
Applicable Unit Of Measure Code:	2
Description Of The Unit Of Measure:	GALLONS
Type Code:	F
Description:	CAN
Type Code:	Not reported
Temperature Description:	Not reported
Pressure of Code:	1
Pressure Description:	NORMAL PRESSURE
Pressure of Code:	Not reported
Pressure Description:	Not reported
Temperature Description:	NORMAL TEMPERATURE
Temperature of The Hazardous Substance Code:	4
Temperature Description:	Not reported
Temperature of The Hazardous Substance Code:	Not reported
Days Hazardous Substance On Site During Year:	365
Is The Substance Protected A Trade Secret:	False
Description Of The Max Qnty Code:	10,000-49,999
Description Of The Avg Qnty Code:	10,000-49,999
Most Hazardous Ingridient:	NONE AS PER 29CFR 1910.1200
United Nations/north America 4 Digit Class Number:	1263
Hazard Rank:	1
EHS Ingredient:	Not reported
Substance Pure:	False
Substance Mix:	True
First Hazardous Class Code For Chemical:	Miscellaneous Hazardous Material
Second Hazardous Class Code For Chemical:	Not reported
Third Hazardous Class Code For Chemical:	Not reported
Hazard Class 1 Of The Chemical:	9.0
Hazard Class 2 Of The Chemical:	Not reported
Hazard Class 3 Of The Chemical:	Not reported

Chemical:

Chemical Name:	WATER PAINT NON HAZARDOUS

MILLER PAINT CO (Continued) **1004770741**

United Nations/north America 4 Digit Class Number:	1263
Chemical Abstract Service Identifier Number:	Not reported
Chemical Is Extremely Hazardous Substance (EHS):	Not reported
First Hazardous Class Code For Chemical:	Miscellaneous Hazardous Material
Second Hazardous Class Code For Chemical:	Not reported
Third Hazardous Class Code For Chemical:	Not reported
Hazard Class 1 Of The Chemical:	9.0
Hazard Class 2 Of The Chemical:	Not reported
Hazard Class 3 Of The Chemical:	Not reported
Chemical Is A Toxic 313 Chemical:	Not reported
EPA Pesticide Registration Number:	Not reported
Contains 112R:	Not reported
Contains EHS:	Not reported
Fertilizer:	Not reported
Pesticide:	Not reported
Contains 313:	Not reported

Chemical Name:	PROTECTOSIL CHEM-TRETE
Physical Description:	LIQUID
Case Number:	64175
Facility Id:	031387
Physical State Of The Substance:	2
Avag Amt Possessed During Year CD:	11
Max Amt Possessed During Year CD:	20
Applicable Unit Of Measure Code:	2
Description Of The Unit Of Measure:	GALLONS
Type Code:	F
Description:	CAN
Type Code:	Not reported
Temperature Description:	Not reported
Pressure of Code:	1
Pressure Description:	NORMAL PRESSURE
Pressure of Code:	Not reported
Pressure Description:	Not reported
Temperature Description:	NORMAL TEMPERATURE
Temperature of The Hazardous Substance Code:	4
Temperature Description:	Not reported
Temperature of The Hazardous Substance Code:	Not reported
Days Hazardous Substance On Site During Year:	365
Is The Substance Protected A Trade Secret:	False
Description Of The Max Qnty Code:	1,000-4,999
Description Of The Avg Qnty Code:	500-999
Most Hazardous Ingridient:	ETHANOL
United Nations/north America 4 Digit Class Number:	1170
Hazard Rank:	2
EHS Ingredient:	NONE LISTED ON MSDS
Substance Pure:	False
Substance Mix:	True
First Hazardous Class Code For Chemical:	Flammable and Combustible Liquid
Second Hazardous Class Code For Chemical:	Acute Health Hazard
Third Hazardous Class Code For Chemical:	Not reported
Hazard Class 1 Of The Chemical:	3.0
Hazard Class 2 Of The Chemical:	6.3
Hazard Class 3 Of The Chemical:	Not reported

Chemical:

Chemical Name:	PROTECTOSIL CHEM-TRETE

MILLER PAINT CO (Continued) **1004770741**

United Nations/north America 4 Digit Class Number:	1170
Chemical Abstract Service Identifier Number:	64175
Chemical Is Extremely Hazardous Substance (EHS):	N
First Hazardous Class Code For Chemical:	Flammable and Combustible Liquid
Second Hazardous Class Code For Chemical:	Acute Health Hazard
Third Hazardous Class Code For Chemical:	Not reported
Hazard Class 1 Of The Chemical:	3.0
Hazard Class 2 Of The Chemical:	6.3
Hazard Class 3 Of The Chemical:	Not reported
Chemical Is A Toxic 313 Chemical:	N
EPA Pesticide Registration Number:	Not reported
Contains 112R:	N
Contains EHS:	N
Fertilizer:	N
Pesticide:	N
Contains 313:	N

OR MANIFEST:

Manifest Year:	Manifest Year - 2006
EPA Id:	ORD987191988
Inactive Status:	Not reported
Organization Name:	Not reported
Contact Name:	Steve Kennedy
Contact Telephone Number:	(503) 255-0190
Mailing Address:	12812 NE Whitaker Way
Mailing City/State/Zip:	Portland, OR 97230-1110

E229 **NEUTRAL TANDEM INC** **OR HSIS** **S111252535**
707 SW WASHINGTON ST STE 935 **N/A**
< 1/8 **PORTLAND, OR 97205**
1 ft.

Site 12 of 61 in cluster E

Relative: Higher
Actual: 46 ft.

HSIS:

Facility ID:	111849
Department Or Division Of Company:	Not reported
Extremely Hazardous Substance:	N
Facility Has Written Emergency Plan:	Y
Contains 112R:	N
NAICS Code 1:	517110
NAICS Desc 1:	WIRED TELECOMMUNICATIONS CARRIERS
NAICS Code 2:	000000
NAICS Desc 2:	Not reported
Manager Name:	MATT CARTER
Business Phone:	5032271641
Mailing Address:	550 W ADAMS ST STE 900
Mailing City:	CHICAGO
Mailing State:	IL
Mailing Zip:	60661
No. of Employees:	0
Day Phone:	2532798531
Placard:	Y

NEUTRAL TANDEM INC (Continued) **S111252535**

Fire Dept Code:	0291
FD:	PORTLAND FIRE & RESCUE
Sprinkler System:	N
Emergency Contact:	MITCH DOWLER
Emergency Procedure:	OFFICE AREA
Business Type:	TELECOMMUNICATIONS
Facility Type:	Not reported
Division/Department:	Not reported
Facility Status:	Not reported
Status TRI:	Not reported
Status RMP:	Not reported
Status PSM:	Not reported
Status CR2K:	Not reported
Status 302:	Not reported
Owner Name:	Not reported
Latest Report ID:	Not reported
Case Number:	Not reported
Chemical Name:	Not reported
EHS Name:	Not reported
Is Pure:	Not reported
Is Mix:	Not reported
Is EHS:	Not reported
Mixture Component:	Not reported
Maximum DailyAmount Code:	Not reported
Maximum DailyAmount Unit:	Not reported
Chemical Added Date:	Not reported
Is ChemPSM:	Not reported
Is Chem112r:	Not reported
Is Chem302:	Not reported
Is Pesticide:	Not reported
Is Fertilizer:	Not reported
Physical State:	Not reported
UNNA Number:	Not reported
NFPA Health:	Not reported
NFPA Flammability:	Not reported
NFPA Reactivity:	Not reported
NFPA Special Notice:	Not reported
Hazards:	Not reported
No# of Days Onsite:	Not reported
Latitude:	Not reported
Longitude:	Not reported

Facility:

Chemical Name:	LEAD ACID BATTERIES
Physical Description:	SOLID
Case Number:	Not reported
Facility Id:	111849
Physical State Of The Substance:	1
Avag Amt Possessed During Year CD:	21
Max Amt Possessed During Year CD:	21
Applicable Unit Of Measure Code:	1
Description Of The Unit Of Measure:	POUNDS
Type Code:	R
Description:	OTHER
Type Code:	Not reported
Temperature Description:	Not reported
Pressure of Code:	1
Pressure Description:	NORMAL PRESSURE

NEUTRAL TANDEM INC (Continued) **S111252535**

Pressure of Code:	Not reported
Pressure Description:	Not reported
Temperature Description:	NORMAL TEMPERATURE
Temperature of The Hazardous Substance Code:	4
Temperature Description:	Not reported
Temperature of The Hazardous Substance Code:	Not reported
Days Hazardous Substance On Site During Year:	365
Is The Substance Protected A Trade Secret:	False
Description Of The Max Qnty Code:	5,000-9,999
Description Of The Avg Qnty Code:	5,000-9,999
Most Hazardous Ingridient:	SULFURIC ACID
United Nations/north America 4 Digit Class Number:	2794
Hazard Rank:	4
EHS Ingredient:	SULFURIC ACID
Substance Pure:	False
Substance Mix:	True
First Hazardous Class Code For Chemical:	Acute Health Hazard
Second Hazardous Class Code For Chemical:	Corrosive Material
Third Hazardous Class Code For Chemical:	Chronic Health Hazard
Hazard Class 1 Of The Chemical:	6.3
Hazard Class 2 Of The Chemical:	8.0
Hazard Class 3 Of The Chemical:	6.4

Chemical:

Chemical Name:	LEAD ACID BATTERIES
United Nations/north America 4 Digit Class Number:	2794
Chemical Abstract Service Identifier Number:	Not reported
Chemical Is Extremely Hazardous Substance (EHS):	N
First Hazardous Class Code For Chemical:	Acute Health Hazard
Second Hazardous Class Code For Chemical:	Corrosive Material
Third Hazardous Class Code For Chemical:	Chronic Health Hazard
Hazard Class 1 Of The Chemical:	6.3
Hazard Class 2 Of The Chemical:	8.0
Hazard Class 3 Of The Chemical:	6.4
Chemical Is A Toxic 313 Chemical:	N
EPA Pesticide Registration Number:	Not reported
Contains 112R:	N
Contains EHS:	Y
Fertilizer:	N
Pesticide:	N
Contains 313:	Y

C230 **ENGINE-1** **OR RGA LUST** **S115364430**
55 SW ASH ST **N/A**
< 1/8 **PORTLAND, OR**
1 ft.

Site 12 of 20 in cluster C

Relative: **Higher**
Actual: **28 ft.**

RGA LUST:

2012	ENGINE-1	55 SW ASH ST
2011	ENGINE-1	55 SW ASH ST
2010	ENGINE-1	55 SW ASH ST
2009	ENGINE-1	55 SW ASH ST

ENGINE-1 (Continued) **S115364430**

2008	ENGINE-1	55 SW ASH ST
2007	ENGINE-1	55 SW ASH ST
2006	ENGINE-1	55 SW ASH ST
2005	ENGINE-1	55 SW ASH ST
2004	ENGINE-1	55 SW ASH ST
2003	ENGINE-1	55 SW ASH ST
2002	ENGINE-1	55 SW ASH ST

J231 **HUCKBA AND HUCKBA** **EDR Hist Auto** **1009492919**
515 E BROADWAY **N/A**
< 1/8 **PORTLAND, OR**
1 ft.

Site 22 of 40 in cluster J

Relative: EDR Hist Auto
Higher

Actual:
48 ft.

Year:	Name:	Type:
1930	HUCKBA AND HUCKBA	AUTOMOBILE REPAIRING

D232 **ANDERSON BROS MOTOR WKS** **EDR Hist Auto** **1009491956**
415 E ASH **N/A**
< 1/8 **PORTLAND, OR**
1 ft.

Site 41 of 73 in cluster D

Relative: EDR Hist Auto
Higher

Actual:
51 ft.

Year:	Name:	Type:
1924	ANDERSON BROS MOTOR WKS	AUTOMOBILE REPAIRING

E233 **SCHULDERMAN CARL T** **EDR Hist Auto** **1009492178**
435 E BROADWAY **N/A**
< 1/8 **PORTLAND, OR**
1 ft.

Site 13 of 61 in cluster E

Relative: EDR Hist Auto
Higher

Actual:
43 ft.

Year:	Name:	Type:
1930	SCHULDERMAN CARL T	GASOLINE AND OIL SERVICE STATIONS

G234 **NU WAY PRINTING CO** **RCRA-CESQG** **1004769798**
306 SE 8TH AVE **FINDS** **ORD009020348**
< 1/8 **PORTLAND, OR 97214** **ECHO**
1 ft.

Site 11 of 38 in cluster G

Relative:
Higher

Actual:
71 ft.

RCRA-CESQG:

Date form received by agency:	01/06/2003
Facility name:	NU WAY PRINTING CO
Facility address:	306 SE 8TH AVE PORTLAND, OR 97214
EPA ID:	ORD009020348
Mailing address:	306 SE 8TH AVENUE PORTLAND, OR 97214
Contact:	HILLARY BURNS
Contact address:	306 SE 8TH AVENUE PORTLAND, OR 97214
Contact country:	US
Contact telephone:	503-232-7151
Contact email:	HILARYB@NUWAYPRINTING.COM
EPA Region:	10
Classification:	Conditionally Exempt Small Quantity Generator
Description:	Handler: generates 100 kg or less of hazardous waste per calendar month, and accumulates 1000 kg or less of hazardous waste at any time; or generates 1 kg or less of acutely hazardous waste per calendar month, and accumulates at any time: 1 kg or less of acutely hazardous waste; or 100 kg or less of any residue or contaminated soil, waste or other debris resulting from the cleanup of a spill, into or on any land or water, of acutely hazardous waste; or generates 100 kg or less of any residue or contaminated soil, waste or other debris resulting from the cleanup of a spill, into or on any land or water, of acutely hazardous waste during any calendar month, and accumulates at any time: 1 kg or less of acutely hazardous waste; or 100 kg or less of any residue or contaminated soil, waste or other debris resulting from the cleanup of a spill, into or on any land or water, of acutely hazardous waste

Owner/Operator Summary:

Owner/operator name:	NU-WAY PRINTING & ENVELOPE CO
Owner/operator address:	306 SE 8TH AVENUE PORTLAND, OR 97214
Owner/operator country:	US
Owner/operator telephone:	503-232-7151
Owner/operator email:	Not reported
Owner/operator fax:	Not reported
Owner/operator extension:	Not reported
Legal status:	Private
Owner/Operator Type:	Owner
Owner/Op start date:	01/06/2003
Owner/Op end date:	Not reported

Owner/operator name:	NU-WAY PRINTING & ENVELOPE CO
Owner/operator address:	306 SE 8TH AVENUE PORTLAND, OR 97214
Owner/operator country:	US
Owner/operator telephone:	503-232-7151
Owner/operator email:	Not reported
Owner/operator fax:	Not reported
Owner/operator extension:	Not reported

NU WAY PRINTING CO (Continued) **1004769798**

Legal status: Private
Owner/Operator Type: Operator
Owner/Op start date: 01/06/2003
Owner/Op end date: Not reported

Handler Activities Summary:
U.S. importer of hazardous waste: No
Mixed waste (haz. and radioactive): No
Recycler of hazardous waste: No
Transporter of hazardous waste: No
Treater, storer or disposer of HW: No
Underground injection activity: No
On-site burner exemption: No
Furnace exemption: No
Used oil fuel burner: No
Used oil processor: No
User oil refiner: No
Used oil fuel marketer to burner: No
Used oil Specification marketer: No
Used oil transfer facility: No
Used oil transporter: No

Historical Generators:
Date form received by agency: 01/04/2002
Site name: NU WAY PRINTING CO
Classification: Conditionally Exempt Small Quantity Generator

Date form received by agency: 01/10/2001
Site name: NU WAY PRINTING CO
Classification: Conditionally Exempt Small Quantity Generator

Date form received by agency: 01/10/2000
Site name: NU WAY PRINTING CO
Classification: Conditionally Exempt Small Quantity Generator

Date form received by agency: 01/22/1999
Site name: NU WAY PRINTING CO
Classification: Conditionally Exempt Small Quantity Generator

Date form received by agency: 01/07/1998
Site name: NU WAY PRINTING CO
Classification: Conditionally Exempt Small Quantity Generator

Date form received by agency: 01/06/1997
Site name: NU WAY PRINTING CO
Classification: Conditionally Exempt Small Quantity Generator

Date form received by agency: 12/29/1995
Site name: NU WAY PRINTING CO
Classification: Conditionally Exempt Small Quantity Generator

Date form received by agency: 01/12/1995
Site name: NU WAY PRINTING CO
Classification: Conditionally Exempt Small Quantity Generator

Date form received by agency: 01/05/1994

NU WAY PRINTING CO (Continued) **1004769798**

Site name: NU WAY PRINTING CO
Classification: Conditionally Exempt Small Quantity Generator

Date form received by agency: 01/05/1993
Site name: NU WAY PRINTING CO
Classification: Conditionally Exempt Small Quantity Generator

Date form received by agency: 04/01/1992
Site name: NU WAY PRINTING CO
Classification: Conditionally Exempt Small Quantity Generator

Hazardous Waste Summary:

. Waste code: NONE
. Waste name: None

Violation Status: No violations found

FINDS:

Registry ID: 110004778296

Environmental Interest/Information System

OR-DEQ (Oregon - Department Of Environmental Quality) is a regulatory agency whose job is to protect the quality of Oregon's Environment. DEQ uses a combination of technical assistance, inspections and permitting to help public and private facilities and citizens understand and comply with state and federal environmental regulations.

RCRAInfo is a national information system that supports the Resource Conservation and Recovery Act (RCRA) program through the tracking of events and activities related to facilities that generate, transport, and treat, store, or dispose of hazardous waste. RCRAInfo allows RCRA program staff to track the notification, permit, compliance, and corrective action activities required under RCRA.

Click this hyperlink while viewing on your computer to access additional FINDS: detail in the EDR Site Report.

ECHO:
Envid: 1004769798
Registry ID: 110004778296
DFR URL: http://echo.epa.gov/detailed-facility-report?fid=110004778296

A235 **PETER S HAT WORKS** **EDR Hist Cleaner** **1009481264**
504 SW PARK AVE **N/A**
< 1/8 **PORTLAND, OR**
1 ft.

Site 28 of 93 in cluster A

Relative: EDR Hist Cleaner
Higher

Actual:
52 ft.

Year:	Name:	Type:
1935	PETER S HAT WORKS	HAT CLEANERS AND BLOCKERS
1940	PETER S HAT WORKS	HAT CLEANERS AND BLOCKERS

D236 **CHEVROLET SERVICE SHOP** **EDR Hist Auto** **1009490324**
269 UNION AVE **N/A**
< 1/8 **PORTLAND, OR**
1 ft.

Site 42 of 73 in cluster D

Relative: EDR Hist Auto
Higher

Actual:
48 ft.

Year:	Name:	Type:
1924	CHEVROLET SERVICE SHOP	AUTOMOBILE REPAIRING

B237 **FIFTH AND WASHINGTON** **FINDS** **1007150038**
404 SW STARK ST **N/A**
< 1/8 **PORTLAND, OR 97204**
1 ft.

Site 43 of 65 in cluster B

Relative: FINDS:
Higher

Actual:
39 ft.

Registry ID: 110016643202

Environmental Interest/Information System
OR-DEQ (Oregon - Department Of Environmental Quality) is a regulatory agency whose job is to protect the quality of Oregon's Environment. DEQ uses a combination of technical assistance, inspections and permitting to help public and private facilities and citizens understand and comply with state and federal environmental regulations.

Click this hyperlink while viewing on your computer to access additional FINDS: detail in the EDR Site Report.

A238 **CENTURYLINK** **OR HSIS** **S111247878**
735 SW STARK **N/A**
< 1/8 **PORTLAND, OR 97205**
1 ft.

Site 29 of 93 in cluster A

Relative: HSIS:
Higher

Actual:
44 ft.

Facility ID:	020928
Department Or Division Of Company:	CENTURYLINK QC (R00326)
Extremely Hazardous Substance:	Y
Facility Has Written Emergency Plan:	Y
Contains 112R:	N
NAICS Code 1:	517910
NAICS Desc 1:	OTHER TELECOMMUNICATIONS
NAICS Code 2:	000000
NAICS Desc 2:	Not reported
Manager Name:	GLENN F POST III
Business Phone:	5032425015
Mailing Address:	23315 66TH AVE S
Mailing City:	KENT
Mailing State:	WA
Mailing Zip:	98032
No. of Employees:	5
Day Phone:	8668642255
Placard:	Y

CENTURYLINK (Continued) **S111247878**

Fire Dept Code:	0291
FD:	PORTLAND FIRE & RESCUE
Sprinkler System:	Y
Emergency Contact:	UNICALL
Emergency Procedure:	COMMAND CENTER
Business Type:	TELECOMMUNICATIONS
Facility Type:	Not reported
Division/Department:	Not reported
Facility Status:	Not reported
Status TRI:	Not reported
Status RMP:	Not reported
Status PSM:	Not reported
Status CR2K:	Not reported
Status 302:	Not reported
Owner Name:	Not reported
Latest Report ID:	Not reported
Case Number:	Not reported
Chemical Name:	Not reported
EHS Name:	Not reported
Is Pure:	Not reported
Is Mix:	Not reported
Is EHS:	Not reported
Mixture Component:	Not reported
Maximum DailyAmount Code:	Not reported
Maximum DailyAmount Unit:	Not reported
Chemical Added Date:	Not reported
Is ChemPSM:	Not reported
Is Chem112r:	Not reported
Is Chem302:	Not reported
Is Pesticide:	Not reported
Is Fertilizer:	Not reported
Physical State:	Not reported
UNNA Number:	Not reported
NFPA Health:	Not reported
NFPA Flammability:	Not reported
NFPA Reactivity:	Not reported
NFPA Special Notice:	Not reported
Hazards:	Not reported
No# of Days Onsite:	Not reported
Latitude:	Not reported
Longitude:	Not reported

Facility:

Chemical Name:	LEAD ACID BATTERIES
Physical Description:	SOLID
Case Number:	Not reported
Facility Id:	020928
Physical State Of The Substance:	1
Avag Amt Possessed During Year CD:	41
Max Amt Possessed During Year CD:	41
Applicable Unit Of Measure Code:	1
Description Of The Unit Of Measure:	POUNDS
Type Code:	R
Description:	OTHER
Type Code:	Not reported
Temperature Description:	Not reported
Pressure of Code:	1
Pressure Description:	NORMAL PRESSURE

CENTURYLINK (Continued) **S111247878**

Pressure of Code:	Not reported
Pressure Description:	Not reported
Temperature Description:	NORMAL TEMPERATURE
Temperature of The Hazardous Substance Code:	4
Temperature Description:	Not reported
Temperature of The Hazardous Substance Code:	Not reported
Days Hazardous Substance On Site During Year:	365
Is The Substance Protected A Trade Secret:	False
Description Of The Max Qnty Code:	250,000-499,999
Description Of The Avg Qnty Code:	250,000-499,999
Most Hazardous Ingridient:	SULFURIC ACID
United Nations/north America 4 Digit Class Number:	2794
Hazard Rank:	4
EHS Ingredient:	SULFURIC ACID
Substance Pure:	False
Substance Mix:	True
First Hazardous Class Code For Chemical:	Acute Health Hazard
Second Hazardous Class Code For Chemical:	Corrosive Material
Third Hazardous Class Code For Chemical:	Chronic Health Hazard
Hazard Class 1 Of The Chemical:	6.3
Hazard Class 2 Of The Chemical:	8.0
Hazard Class 3 Of The Chemical:	6.4

Chemical:

Chemical Name:	LEAD ACID BATTERIES
United Nations/north America 4 Digit Class Number:	2794
Chemical Abstract Service Identifier Number:	Not reported
Chemical Is Extremely Hazardous Substance (EHS):	N
First Hazardous Class Code For Chemical:	Acute Health Hazard
Second Hazardous Class Code For Chemical:	Corrosive Material
Third Hazardous Class Code For Chemical:	Chronic Health Hazard
Hazard Class 1 Of The Chemical:	6.3
Hazard Class 2 Of The Chemical:	8.0
Hazard Class 3 Of The Chemical:	6.4
Chemical Is A Toxic 313 Chemical:	N
EPA Pesticide Registration Number:	Not reported
Contains 112R:	N
Contains EHS:	Y
Fertilizer:	N
Pesticide:	N
Contains 313:	Y

A239 **PEACOCK CLEANERS** **EDR Hist Cleaner** **1009480684**
425 SW 10TH AVE **N/A**
< 1/8 **PORTLAND, OR**
1 ft.

Site 30 of 93 in cluster A

Relative: EDR Hist Cleaner
Higher

Actual:
61 ft.

Year:	Name:	Type:
1960	PEACOCK CLEANERS	CLEANERS AND DYERS
1965	PEACOCK CLEANERS	CLEANERS AND DYERS
1970	PEACOCK CLEANERS	CLEANERS AND DYERS
1975	PEACOCK CLEANERS	CLEANERS AND DYERS

L240 **CITY CENTER PARKING** **OR LUST** **U000432255**
326 SW 2ND **OR UST** **N/A**
< 1/8 **PORTLAND, OR 97204**
1 ft.

Site 10 of 21 in cluster L

Relative:
Higher

Actual:
32 ft.

LUST:

Region:	North Western Region
Facility ID:	26-90-0023
Cleanup Received Date:	01/11/1990
Cleanup Start Date:	01/09/1990
Cleanup Complete Date:	**04/13/1990**
Decode for Region:	**North West Region**

UST:

Facility ID:	6816
Facility Telephone:	-503
Permittee Name:	PARKING LOT ATTENDANT
Number of Permitted Tanks:	Not reported
Active Tanks:	Not reported
Decommissioned Tanks:	3
Number of Tanks:	3

L241 **CITY CENTER PARKING/SCHNITZER** **OR RGA LUST** **S115359925**
326 SW 2ND **N/A**
< 1/8 **PORTLAND, OR**
1 ft.

Site 11 of 21 in cluster L

Relative:
Higher

Actual:
32 ft.

RGA LUST:

2012	CITY CENTER PARKING/SCHNITZER	326 SW 2ND
2011	CITY CENTER PARKING/SCHNITZER	326 SW 2ND
2010	CITY CENTER PARKING/SCHNITZER	326 SW 2ND
2009	CITY CENTER PARKING/SCHNITZER	326 SW 2ND
2008	CITY CENTER PARKING/SCHNITZER	326 SW 2ND
2007	CITY CENTER PARKING/SCHNITZER	326 SW 2ND
2006	CITY CENTER PARKING/SCHNITZER	326 SW 2ND
2005	CITY CENTER PARKING/SCHNITZER	326 SW 2ND
2004	CITY CENTER PARKING/SCHNITZER	326 SW 2ND
2003	CITY CENTER PARKING/SCHNITZER	326 SW 2ND
2002	CITY CENTER PARKING/SCHNITZER	326 SW 2ND

A242 **USWCOM PORTLAND CAP II 326** **FINDS** **1016078658**
735 SW STARK ST **ECHO** **N/A**
< 1/8 **PORTLAND, OR 97205**
1 ft.

Site 31 of 93 in cluster A

Relative: Higher

Actual: 44 ft.

FINDS:

Registry ID: 110016651121

Environmental Interest/Information System
RCRAInfo is a national information system that supports the Resource Conservation and Recovery Act (RCRA) program through the tracking of events and activities related to facilities that generate, transport, and treat, store, or dispose of hazardous waste. RCRAInfo allows RCRA program staff to track the notification, permit, compliance, and corrective action activities required under RCRA.

Click this hyperlink while viewing on your computer to access additional FINDS: detail in the EDR Site Report.

ECHO:
Envid: 1016078658
Registry ID: 110016651121
DFR URL: http://echo.epa.gov/detailed-facility-report?fid=110016651121

I243 **VAN WATERS A ROGER** **EDR Hist Cleaner** **1009480693**
426 SE 7TH AVE **N/A**
< 1/8 **PORTLAND, OR**
1 ft.

Site 17 of 47 in cluster I

Relative: Higher

Actual: 57 ft.

EDR Hist Cleaner

Year:	Name:	Type:
1965	VAN WATERS A ROGER	LAUNDRY SUPPLIES AND EQUIPMENT DEALERS

D244 **SALVATION ARMY REHAB. CENTER** **OR LUST** **S102417255**
139 SE MARTIN LUTHER KING BLVD **N/A**
< 1/8 **PORTLAND, OR 97124**
1 ft.

Site 43 of 73 in cluster D

Relative: Higher

Actual: 51 ft.

LUST:
Region: North Western Region
Facility ID: 26-96-0268
Cleanup Received Date: 04/30/1996
Cleanup Start Date: 04/30/1996
Cleanup Complete Date: 06/20/1996
Decode for Region: North West Region

B245 **CITY CENTER PARKING** **OR UST** **U000432254**
301 - 321 SW 2ND **N/A**
< 1/8 **PORTLAND, OR 97204**
1 ft.

Site 44 of 65 in cluster B

Relative: **Higher**
Actual: **32 ft.**

UST:

Facility ID:	8803
Facility Telephone:	503
Permittee Name:	PARKING LOT ATTENDENT
Number of Permitted Tanks:	Not reported
Active Tanks:	Not reported
Decommissioned Tanks:	3
Number of Tanks:	3

B246 **GOODMAN BENJ** **EDR Hist Cleaner** **1009479722**
315 SW OAK **N/A**
< 1/8 **PORTLAND, OR**
1 ft.

Site 45 of 65 in cluster B

Relative: **Higher**
Actual: **34 ft.**

EDR Hist Cleaner

Year:	Name:	Type:
1940	GOODMAN BEN	CLOTHES PRESSERS AND CLEANERS
1950	GOODMAN BENJ	CLEANERS AND DYERS

N247 **IMPERIAL GARAGE** **FINDS** **1006852589**
200 - 218 SW 4TH AVE **N/A**
< 1/8 **PORTLAND, OR 97204**
1 ft.

Site 2 of 22 in cluster N

Relative: **Higher**
Actual: **36 ft.**

FINDS:

Registry ID: 110014146209

Environmental Interest/Information System
OR-DEQ (Oregon - Department Of Environmental Quality) is a regulatory agency whose job is to protect the quality of Oregon's Environment. DEQ uses a combination of technical assistance, inspections and permitting to help public and private facilities and citizens understand and comply with state and federal environmental regulations.

Click this hyperlink while viewing on your computer to access additional FINDS: detail in the EDR Site Report.

L248 **PHOTOGRAPHIC IMAGE GALLERY** **FINDS** **1006845673**
240 SW 1ST AVE **N/A**
< 1/8 **PORTLAND, OR 97204**
1 ft.

Site 12 of 21 in cluster L

Relative: **Higher**
Actual: **29 ft.**

FINDS:

Registry ID: 110014074508

Environmental Interest/Information System
OR-DEQ (Oregon - Department Of Environmental Quality) is a regulatory agency whose job is to protect the quality of Oregon's Environment. DEQ uses a combination of technical assistance, inspections and permitting to help public and private facilities and citizens understand and comply with state and federal environmental regulations.

Click this hyperlink while viewing on your computer to access additional FINDS: detail in the EDR Site Report.

H249 **OR SPILLS** **S112192910**
424 SE 3RD AVE **N/A**
< 1/8 **PORTLAND, OR 97214**
1 ft.

Site 18 of 25 in cluster H

Relative: **Higher**
Actual: **39 ft.**

OR SPILLS:
Facility ID: 2012-2223
Incident Status: Archive
Material: Industrial fuel oil, ship bunker or intermediate fuel oils, etc.
Quantity: 1
Unit of Measure: Pounds
Release Date: 09/09/2012
Description: 1 pint of oil released when container was not securely stored for transport. Most of it stayed in the container and released out of the container in the Brooklyn Railyard. Andrew Johnson onsite 5035391702
Lat/Long: 45.5199 / -122.6626
Source: Container
Media: On pavement/asphalt - not direct on soil
Responsible Company: UPRR
Responsible Address: 5424 SE Mcloughlin Blvd
Responsible City,St,Zip: Portland, OR 9722002-49

B250 **IMPERIAL GARAGE** **RCRA NonGen / NLR** **1001197778**
210 SW 4TH AVE **FINDS** **ORQ000006007**
< 1/8 **PORTLAND, OR 97204** **ECHO**
1 ft.

Site 46 of 65 in cluster B

Relative: **Higher**
Actual: **36 ft.**

RCRA NonGen / NLR:
Date form received by agency: 11/10/1998
Facility name: IMPERIAL GARAGE
Facility address: 210 SW 4TH AVE
PORTLAND, OR 97204
EPA ID: ORQ000006007
Mailing address: 319 SW PINE ST

IMPERIAL GARAGE (Continued) **1001197778**

	PORTLAND, OR 97204
Contact:	PAT BRICKMAN
Contact address:	Not reported
	,,
Contact country:	US
Contact telephone:	Not reported
Contact email:	Not reported
EPA Region:	10
Classification:	Non-Generator
Description:	Handler: Non-Generators do not presently generate hazardous waste

Owner/Operator Summary:

Owner/operator name:	MULTNOMAH HOTEL LLC C/O REALVEST CORP
Owner/operator address:	1111 MAIN ST STE 700
	VANCOUVER, WA 98660
Owner/operator country:	US
Owner/operator telephone:	360-694-5700
Owner/operator email:	Not reported
Owner/operator fax:	Not reported
Owner/operator extension:	Not reported
Legal status:	Private
Owner/Operator Type:	Operator
Owner/Op start date:	11/10/1998
Owner/Op end date:	Not reported

Owner/operator name:	MULTNOMAH HOTEL LLC C/O REALVEST CORP
Owner/operator address:	1111 MAIN ST STE 700
	VANCOUVER, WA 98660
Owner/operator country:	US
Owner/operator telephone:	360-694-5700
Owner/operator email:	Not reported
Owner/operator fax:	Not reported
Owner/operator extension:	Not reported
Legal status:	Private
Owner/Operator Type:	Owner
Owner/Op start date:	11/10/1998
Owner/Op end date:	Not reported

Handler Activities Summary:

U.S. importer of hazardous waste:	No
Mixed waste (haz. and radioactive):	No
Recycler of hazardous waste:	No
Transporter of hazardous waste:	No
Treater, storer or disposer of HW:	No
Underground injection activity:	No
On-site burner exemption:	No
Furnace exemption:	No
Used oil fuel burner:	No
Used oil processor:	No
User oil refiner:	No
Used oil fuel marketer to burner:	No
Used oil Specification marketer:	No
Used oil transfer facility:	No
Used oil transporter:	No

IMPERIAL GARAGE (Continued) **1001197778**

Historical Generators:
Date form received by agency: 04/04/1997
Site name: IMPERIAL GARAGE
Classification: Not a generator, verified

Hazardous Waste Summary:

. Waste code: D008
. Waste name: LEAD

Violation Status: No violations found

FINDS:

Registry ID: 110004813266

Environmental Interest/Information System
OR-DEQ (Oregon - Department Of Environmental Quality) is a regulatory agency whose job is to protect the quality of Oregon's Environment. DEQ uses a combination of technical assistance, inspections and permitting to help public and private facilities and citizens understand and comply with state and federal environmental regulations.

RCRAInfo is a national information system that supports the Resource Conservation and Recovery Act (RCRA) program through the tracking of events and activities related to facilities that generate, transport, and treat, store, or dispose of hazardous waste. RCRAInfo allows RCRA program staff to track the notification, permit, compliance, and corrective action activities required under RCRA.

Click this hyperlink while viewing on your computer to access additional FINDS: detail in the EDR Site Report.

ECHO:
Envid: 1001197778
Registry ID: 110004813266
DFR URL: http://echo.epa.gov/detailed-facility-report?fid=110004813266

A251 **USWCOM PORTLAND CAP II 326** **RCRA NonGen / NLR** **1004772095**
735 SW STARK ST **ORT420011652**
< 1/8 **PORTLAND, OR 97205**
1 ft.

Site 32 of 93 in cluster A

Relative: Higher
Actual: 44 ft.

RCRA NonGen / NLR:
Date form received by agency: 12/01/1999
Facility name: USWCOM PORTLAND CAP II 326
Facility address: 735 SW STARK ST
PORTLAND, OR 97205
EPA ID: ORT420011652
Mailing address: 1724 SE MORRISON
PORTLAND, OR 97214
Contact: ENVIRONMENTAL MANAGER
Contact address: 1724 SE MORRISON
PORTLAND, OR 97214

USWCOM PORTLAND CAP II 326 (Continued) **1004772095**

Contact country:	US
Contact telephone:	503-242-6091
Contact email:	Not reported
EPA Region:	10
Classification:	Non-Generator
Description:	Handler: Non-Generators do not presently generate hazardous waste

Owner/Operator Summary:

Owner/operator name:	QWEST
Owner/operator address:	1724 SE MORRISON PORTLAND, OR 97214
Owner/operator country:	US
Owner/operator telephone:	503-242-6091
Owner/operator email:	Not reported
Owner/operator fax:	Not reported
Owner/operator extension:	Not reported
Legal status:	Other
Owner/Operator Type:	Owner
Owner/Op start date:	12/01/1999
Owner/Op end date:	Not reported

Owner/operator name:	US WEST COMMUNICATIONS
Owner/operator address:	1724 SE MORRISON PORTLAND, OR 97219
Owner/operator country:	US
Owner/operator telephone:	503-295-2004
Owner/operator email:	Not reported
Owner/operator fax:	Not reported
Owner/operator extension:	Not reported
Legal status:	Other
Owner/Operator Type:	Operator
Owner/Op start date:	12/01/1999
Owner/Op end date:	Not reported

Handler Activities Summary:

U.S. importer of hazardous waste:	No
Mixed waste (haz. and radioactive):	No
Recycler of hazardous waste:	No
Transporter of hazardous waste:	No
Treater, storer or disposer of HW:	No
Underground injection activity:	No
On-site burner exemption:	No
Furnace exemption:	No
Used oil fuel burner:	No
Used oil processor:	No
User oil refiner:	No
Used oil fuel marketer to burner:	No
Used oil Specification marketer:	No
Used oil transfer facility:	No
Used oil transporter:	No

Historical Generators:

Date form received by agency:	02/22/1999
Site name:	USWCOM PORTLAND CAP II 326
Classification:	Not a generator, verified

USWCOM PORTLAND CAP II 326 (Continued) **1004772095**

Date form received by agency: 02/17/1998
Site name: USWCOM PORTLAND CAP II 326
Classification: Not a generator, verified

Date form received by agency: 02/24/1997
Site name: USWCOM PORTLAND CAP II 326
Classification: Not a generator, verified

Date form received by agency: 04/22/1996
Site name: USWCOM PORTLAND CAP II 326
Classification: Not a generator, verified

Date form received by agency: 02/28/1995
Site name: USWCOM PORTLAND CAP II 326
Classification: Not a generator, verified

Date form received by agency: 03/01/1994
Site name: USWCOM PORTLAND CAP II 326
Classification: Not a generator, verified

Date form received by agency: 09/13/1993
Site name: USWCOM PORTLAND CAP II 326
Classification: Not a generator, verified

Date form received by agency: 03/01/1993
Site name: USWCOM PORTLAND CAP II 326
Classification: Not a generator, verified

Date form received by agency: 04/01/1992
Site name: USWCOM PORTLAND CAP II 326
Classification: Not a generator, verified

Hazardous Waste Summary:

. Waste code: D039
. Waste name: TETRACHLOROETHYLENE

. Waste code: F001
. Waste name: THE FOLLOWING SPENT HALOGENATED SOLVENTS USED IN DEGREASING: TETRACHLOROETHYLENE, TRICHLORETHYLENE, METHYLENE CHLORIDE, 1,1,1-TRICHLOROETHANE, CARBON TETRACHLORIDE AND CHLORINATED FLUOROCARBONS; ALL SPENT SOLVENT MIXTURES/BLENDS USED IN DEGREASING CONTAINING, BEFORE USE, A TOTAL OF TEN PERCENT OR MORE (BY VOLUME) OF ONE OR MORE OF THE ABOVE HALOGENATED SOLVENTS OR THOSE SOLVENTS LISTED IN F002, F004, AND F005; AND STILL BOTTOMS FROM THE RECOVERY OF THESE SPENT SOLVENTS AND SPENT SOLVENT MIXTURES.

. Waste code: F002
. Waste name: THE FOLLOWING SPENT HALOGENATED SOLVENTS: TETRACHLOROETHYLENE, METHYLENE CHLORIDE, TRICHLOROETHYLENE, 1,1,1-TRICHLOROETHANE, CHLOROBENZENE, 1,1,2-TRICHLORO-1,2,2-TRIFLUOROETHANE, ORTHO-DICHLOROBENZENE, TRICHLOROFLUOROMETHANE, AND 1,1,2, TRICHLOROETHANE; ALL SPENT SOLVENT MIXTURES/BLENDS CONTAINING, BEFORE USE, A TOTAL OF TEN PERCENT OR MORE (BY VOLUME) OF ONE OR MORE OF THE ABOVE HALOGENATED SOLVENTS OR THOSE SOLVENTS LISTED IN F001, F004, AND F005; AND STILL BOTTOMS FROM THE RECOVERY OF THESE SPENT SOLVENTS AND SPENT SOLVENT MIXTURES.

USWCOM PORTLAND CAP II 326 (Continued) **1004772095**

Violation Status: No violations found

J252 **BRADLEY C C INC** **EDR Hist Cleaner** **1009481278**
507 SW BROADWAY **N/A**
< 1/8 **PORTLAND, OR**
1 ft.

Site 23 of 40 in cluster J

Relative: EDR Hist Cleaner
Higher

Actual:
48 ft.

Year:	Name:	Type:
1940	BRADLEY C C INC	HAT CLEANERS AND BLOCKERS

E253 **UNITED ENERGY INC** **EDR Hist Auto** **1020343783**
421 SW 6TH AVE STE 800 **N/A**
< 1/8 **PORTLAND, OR 97204**
1 ft.

Site 14 of 61 in cluster E

Relative: EDR Hist Auto
Higher

Actual:
42 ft.

Year:	Name:	Type:
1986	FRANKO INDUSTRIES INC	Gasoline Service Stations
1997	UNITED ENERGY INC	Petroleum Products, NEC
1998	UNITED ENERGY INC	Petroleum Products, NEC
1999	UNITED ENERGY INC	Petroleum Products, NEC

I254 **MULTNOMAH CLEANING AND DYE WORKS** **EDR Hist Cleaner** **1009483139**
820 SANDY BLVD **N/A**
< 1/8 **PORTLAND, OR**
1 ft.

Site 18 of 47 in cluster I

Relative: EDR Hist Cleaner
Higher

Actual:
65 ft.

Year:	Name:	Type:
1930	MULTNOMAH CLEANING AND DYE WORK	CLEANERS GARMENTS CURTAINS AND DRAPERIES

I255 **HEATING OIL TANK** **OR LUST** **S105463808**
820 SE SANDY BLVD **N/A**
< 1/8 **PORTLAND, OR 97214**
1 ft.

Site 19 of 47 in cluster I

Relative: LUST:
Higher

Actual:
65 ft.

Region:	North Western Region
Facility ID:	26-02-5648
Cleanup Received Date:	04/15/2002
Cleanup Start Date:	04/12/2002
Cleanup Complete Date:	**06/17/2002**
Decode for Region:	**North West Region**

I256 **EWING, BRIANNA** **FINDS** **1006849222**
820 SE SANDY BLVD **N/A**
< 1/8 **PORTLAND, OR 97214**
1 ft.

Site 20 of 47 in cluster I

Relative: **Higher**

FINDS:

Actual: **65 ft.**

Registry ID: 110014111200

Environmental Interest/Information System
OR-DEQ (Oregon - Department Of Environmental Quality) is a regulatory agency whose job is to protect the quality of Oregon's Environment. DEQ uses a combination of technical assistance, inspections and permitting to help public and private facilities and citizens understand and comply with state and federal environmental regulations.

Click this hyperlink while viewing on your computer to access additional FINDS: detail in the EDR Site Report.

I257 **HEATING OIL TANK** **OR RGA LUST** **S115398140**
820 SE SANDY BLVD **N/A**
< 1/8 **PORTLAND, OR**
1 ft.

Site 21 of 47 in cluster I

Relative: **Higher**

RGA LUST:

2012	HEATING OIL TANK	820 SE SANDY BLVD

Actual: **65 ft.**

I258 **EWING, BRIANNA** **OR RGA LUST** **S115364955**
820 SE SANDY BLVD **N/A**
< 1/8 **PORTLAND, OR**
1 ft.

Site 22 of 47 in cluster I

Relative: **Higher**

RGA LUST:

Actual: **65 ft.**

2011	EWING, BRIANNA	820 SE SANDY BLVD
2010	EWING, BRIANNA	820 SE SANDY BLVD
2009	EWING, BRIANNA	820 SE SANDY BLVD
2008	EWING, BRIANNA	820 SE SANDY BLVD
2007	EWING, BRIANNA	820 SE SANDY BLVD
2006	EWING, BRIANNA	820 SE SANDY BLVD
2005	EWING, BRIANNA	820 SE SANDY BLVD
2004	EWING, BRIANNA	820 SE SANDY BLVD
2002	EWING, BRIANNA	820 SE SANDY BLVD

B259 **OAK TOWER REDEVELOPMENT** **OR RGA HWS** **S115336096**
209 SW 3RD AVE. **N/A**
< 1/8 **PORTLAND, OR**
1 ft.

Site 47 of 65 in cluster B

Relative: Higher
Actual: 34 ft.

RGA HWS:

2005	OAK TOWER REDEVELOPMENT	209 SW 3RD AVE.

B260 **ROSEN ABR** **EDR Hist Cleaner** **1009478568**
210 SW 3RD AVE **N/A**
< 1/8 **PORTLAND, OR**
1 ft.

Site 48 of 65 in cluster B

Relative: Higher
Actual: 34 ft.

EDR Hist Cleaner

Year:	Name:	Type:
1935	ROSEN ABR	HAT CLEANERS AND BLOCKERS

K261 **NORTHWEST ENVIRONMENTAL CORP** **RCRA NonGen / NLR** **1000411097**
522 SW 5TH AVE **FINDS** **ORD987173507**
< 1/8 **PORTLAND, OR 97204** **ECHO**
1 ft.

Site 3 of 14 in cluster K

Relative: Higher
Actual: 42 ft.

RCRA NonGen / NLR:

Date form received by agency:	02/22/1991
Facility name:	NORTHWEST ENVIRONMENTAL CORP
Facility address:	522 SW 5TH AVE
	PORTLAND, OR 97204
EPA ID:	ORD987173507
Contact:	Not reported
Contact address:	Not reported
	Not reported
Contact country:	US
Contact telephone:	Not reported
Contact email:	Not reported
EPA Region:	10
Land type:	Other land type
Classification:	Non-Generator
Description:	Handler: Non-Generators do not presently generate hazardous waste

Handler Activities Summary:

U.S. importer of hazardous waste:	No
Mixed waste (haz. and radioactive):	No
Recycler of hazardous waste:	No
Transporter of hazardous waste:	No
Treater, storer or disposer of HW:	No
Underground injection activity:	No
On-site burner exemption:	No
Furnace exemption:	No
Used oil fuel burner:	No
Used oil processor:	No
User oil refiner:	No
Used oil fuel marketer to burner:	No
Used oil Specification marketer:	No
Used oil transfer facility:	No

NORTHWEST ENVIRONMENTAL CORP (Continued) **1000411097**

Used oil transporter: No

Historical Generators:
Date form received by agency: 02/21/1991
Site name: NORTHWEST ENVIRONMENTAL CORP
Classification: Not a generator, verified

Date form received by agency: 02/21/1991
Site name: NORTHWEST ENVIRONMENTAL CORP
Classification: Not a generator, verified

Facility Has Received Notices of Violations:
Regulation violated: Not reported
Area of violation: LDR - General
Date violation determined: 01/28/1991
Date achieved compliance: 09/10/1991
Violation lead agency: State
Enforcement action: WRITTEN INFORMAL
Enforcement action date: 03/15/1991
Enf. disposition status: Not reported
Enf. disp. status date: Not reported
Enforcement lead agency: State
Proposed penalty amount: Not reported
Final penalty amount: Not reported
Paid penalty amount: Not reported

Regulation violated: Not reported
Area of violation: Generators - General
Date violation determined: 01/28/1991
Date achieved compliance: 09/10/1991
Violation lead agency: State
Enforcement action: WRITTEN INFORMAL
Enforcement action date: 03/15/1991
Enf. disposition status: Not reported
Enf. disp. status date: Not reported
Enforcement lead agency: State
Proposed penalty amount: Not reported
Final penalty amount: Not reported
Paid penalty amount: Not reported

Evaluation Action Summary:
Evaluation date: 01/28/1991
Evaluation: COMPLIANCE EVALUATION INSPECTION ON-SITE
Area of violation: LDR - General
Date achieved compliance: 09/10/1991
Evaluation lead agency: State

Evaluation date: 01/28/1991
Evaluation: COMPLIANCE EVALUATION INSPECTION ON-SITE
Area of violation: Generators - General
Date achieved compliance: 09/10/1991
Evaluation lead agency: State

FINDS:

Registry ID: 110044949009

NORTHWEST ENVIRONMENTAL CORP (Continued) **1000411097**

Environmental Interest/Information System

RCRAInfo is a national information system that supports the Resource Conservation and Recovery Act (RCRA) program through the tracking of events and activities related to facilities that generate, transport, and treat, store, or dispose of hazardous waste. RCRAInfo allows RCRA program staff to track the notification, permit, compliance, and corrective action activities required under RCRA.

Click this hyperlink while viewing on your computer to access additional FINDS: detail in the EDR Site Report.

ECHO:

Envid:	1000411097
Registry ID:	110044949009
DFR URL:	http://echo.epa.gov/detailed-facility-report?fid=110044949009

E262 **BEARD JOHN C** **EDR Hist Auto** **1009491636**
386 E BROADWAY **N/A**
< 1/8 **PORTLAND, OR**
1 ft.

Site 15 of 61 in cluster E

Relative: Higher EDR Hist Auto

Actual: 42 ft.

Year:	Name:	Type:
1930	BEARD JOHN C	GASOLINE AND OIL SERVICE STATIONS

J263 **GEORGE COOPER DBA MINUTEMAN PRESS** **RCRA NonGen / NLR** **1004771513**
521 SW ALDER ST **FINDS** **ORQ000009910**
< 1/8 **PORTLAND, OR 97204** **ECHO**
1 ft.

Site 24 of 40 in cluster J

Relative: Higher

Actual: 44 ft.

RCRA NonGen / NLR:

Date form received by agency:	12/15/2003
Facility name:	GEORGE COOPER DBA MINUTEMAN PRESS
Facility address:	521 SW ALDER ST PORTLAND, OR 97204
EPA ID:	ORQ000009910
Mailing address:	251 SW ALDER ST PORTLAND, OR 97204-3105
Contact:	GEORGE COOPER
Contact address:	251 SW ALDER ST PORTLAND, OR 97204-3105
Contact country:	US
Contact telephone:	503-916-0866
Contact email:	Not reported
EPA Region:	10
Classification:	Non-Generator
Description:	Handler: Non-Generators do not presently generate hazardous waste

Owner/Operator Summary:

Owner/operator name:	MINUTEMAN PRESS
Owner/operator address:	521 SW ALDER ST

GEORGE COOPER DBA MINUTEMAN PRESS (Continued) **1004771513**

	PORTLAND, OR 97204
Owner/operator country:	US
Owner/operator telephone:	503-916-0866
Owner/operator email:	Not reported
Owner/operator fax:	Not reported
Owner/operator extension:	Not reported
Legal status:	Private
Owner/Operator Type:	Operator
Owner/Op start date:	12/15/2003
Owner/Op end date:	Not reported

Owner/operator name:	MINUTEMAN PRESS
Owner/operator address:	521 SW ALDER ST
	PORTLAND, OR 97204
Owner/operator country:	US
Owner/operator telephone:	503-916-0866
Owner/operator email:	Not reported
Owner/operator fax:	Not reported
Owner/operator extension:	Not reported
Legal status:	Private
Owner/Operator Type:	Owner
Owner/Op start date:	09/08/1998
Owner/Op end date:	Not reported

Handler Activities Summary:

U.S. importer of hazardous waste:	No
Mixed waste (haz. and radioactive):	No
Recycler of hazardous waste:	No
Transporter of hazardous waste:	No
Treater, storer or disposer of HW:	No
Underground injection activity:	No
On-site burner exemption:	No
Furnace exemption:	No
Used oil fuel burner:	No
Used oil processor:	No
User oil refiner:	No
Used oil fuel marketer to burner:	No
Used oil Specification marketer:	No
Used oil transfer facility:	No
Used oil transporter:	No

Historical Generators:

Date form received by agency:	02/20/2003
Site name:	GEORGE COOPER DBA MINUTEMAN PRESS
Classification:	Not a generator, verified

Date form received by agency:	02/28/2002
Site name:	GEORGE COOPER DBA MINUTEMAN PRESS
Classification:	Not a generator, verified

Date form received by agency:	03/08/2001
Site name:	GEORGE COOPER DBA MINUTEMAN PRESS
Classification:	Not a generator, verified

Date form received by agency:	03/06/2000
Site name:	GEORGE COOPER DBA MINUTEMAN PRESS

GEORGE COOPER DBA MINUTEMAN PRESS (Continued) **1004771513**

Classification: Not a generator, verified

Date form received by agency: 07/01/1999
Site name: GEORGE COOPER DBA MINUTEMAN PRESS
Classification: Not a generator, verified

Date form received by agency: 09/08/1998
Site name: GEORGE COOPER DBA MINUTEMAN PRESS
Classification: Not a generator, verified

Hazardous Waste Summary:

. Waste code: NA
. Waste name: NA

. Waste code: NONE
. Waste name: None

Violation Status: No violations found

FINDS:

Registry ID: 110004816272

Environmental Interest/Information System

OR-DEQ (Oregon - Department Of Environmental Quality) is a regulatory agency whose job is to protect the quality of Oregon's Environment. DEQ uses a combination of technical assistance, inspections and permitting to help public and private facilities and citizens understand and comply with state and federal environmental regulations.

RCRAInfo is a national information system that supports the Resource Conservation and Recovery Act (RCRA) program through the tracking of events and activities related to facilities that generate, transport, and treat, store, or dispose of hazardous waste. RCRAInfo allows RCRA program staff to track the notification, permit, compliance, and corrective action activities required under RCRA.

Click this hyperlink while viewing on your computer to access additional FINDS: detail in the EDR Site Report.

ECHO:
Envid: 1004771513
Registry ID: 110004816272
DFR URL: http://echo.epa.gov/detailed-facility-report?fid=110004816272

G264 **HEATING OIL TANK** **OR RGA LUST** **S115379806**
234 SE 7TH **N/A**
< 1/8 **PORTLAND, OR**
1 ft.

Site 12 of 38 in cluster G

Relative: **Higher**
Actual: **68 ft.**

RGA LUST:

2012	HEATING OIL TANK	234 SE 7TH

D265 **ASSOCIATED HOSE** **FINDS** **1006863730**
237 SE MLK JR. BLVD **N/A**
< 1/8 **PORTLAND, OR 97214**
1 ft.

Site 44 of 73 in cluster D

Relative: **Higher**
Actual: **47 ft.**

FINDS:

Registry ID: 110014265133

Environmental Interest/Information System
OR-DEQ (Oregon - Department Of Environmental Quality) is a regulatory agency whose job is to protect the quality of Oregon's Environment. DEQ uses a combination of technical assistance, inspections and permitting to help public and private facilities and citizens understand and comply with state and federal environmental regulations.

Click this hyperlink while viewing on your computer to access additional FINDS: detail in the EDR Site Report.

E266 **DOWNTOWN CLEANERS** **EDR Hist Cleaner** **1018447389**
621 SW WASHINGTON ST **N/A**
< 1/8 **PORTLAND, OR 97205**
1 ft.

Site 16 of 61 in cluster E

Relative: **Higher**
Actual: **45 ft.**

EDR Hist Cleaner

Year:	Name:	Type:
1994	DOWNTOWN CLEANERS	Garment Pressing And Cleaners' Agents

E267 **OR SPILLS** **S118183341**
421 SW 6TH AVE **N/A**
< 1/8 **PORTLAND, OR 97205**
1 ft.

Site 17 of 61 in cluster E

Relative: **Higher**
Actual: **42 ft.**

OR SPILLS:

Facility ID:	1997-1661
Incident Status:	Archive
Material:	Industrial fuel oil, ship bunker or intermediate fuel oils, etc.
Quantity:	50
Unit of Measure:	Gallons
Release Date:	06/23/1997
Description:	Lone Star NW reported 100 sq ft sheen on the river. Possible source vessel Pan Noble, docked at Drey Fus Grain Terminal.

(Continued) **S118183341**

Lat/Long: 45.5209 / -122.6777
Source: Well
Media: Not reported
Responsible Company: Not reported
Responsible Address: Not reported
Responsible City,St,Zip: Not reported

H268 **ANKENY, FRED** **OR RGA LUST** **S115353996**
437 SE MLK JR BLVD **N/A**
< 1/8 **PORTLAND, OR**
1 ft.

Site 19 of 25 in cluster H

Relative: **Higher**
Actual: **41 ft.**

RGA LUST:

2011	ANKENY, FRED	437 SE MLK JR BLVD
2010	ANKENY, FRED	437 SE MLK JR BLVD
2009	ANKENY, FRED	437 SE MLK JR BLVD
2008	ANKENY, FRED	437 SE MLK JR BLVD
2007	ANKENY, FRED	437 SE MLK JR BLVD
2006	ANKENY, FRED	437 SE MLK JR BLVD
2005	ANKENY, FRED	437 SE MLK JR BLVD
2004	ANKENY, FRED	437 SE MLK JR BLVD

H269 **HEATING OIL TANK** **OR LUST** **S106776796**
437 SE MLK JR BLVD **N/A**
< 1/8 **PORTLAND, OR 97214**
1 ft.

Site 20 of 25 in cluster H

Relative: **Higher**
Actual: **41 ft.**

LUST:
Region: North Western Region
Facility ID: 26-04-1201
Cleanup Received Date: 06/25/2004
Cleanup Start Date: 06/25/2004
Cleanup Complete Date: 01/13/2005
Decode for Region: North West Region

H270 **OR SPILLS** **S108921214**
437 SE M L KING BLVD **N/A**
< 1/8 **PORTLAND, OR 97214**
1 ft.

Site 21 of 25 in cluster H

Relative: **Higher**
Actual: **41 ft.**

OR SPILLS:
Facility ID: 2007-3010
Incident Status: Archive
Material: Not reported
Quantity: 5

(Continued) **S108921214**

Unit of Measure: Gallons
Release Date: 12/29/2007
Description: Quadrant Systems was conducting painting activities and clean-up that resulted in the release of paint-related material to the street and storm drain which impacts the Willamette River.
Lat/Long: 45.5198 / -122.6616
Source: Business
Media: On pavement/asphalt - not direct on soil
Responsible Company: Quadrant Systems
Responsible Address: 437 SE M L King Blvd
Responsible City,St,Zip: Portland, OR 97214-1132

Facility ID: 2007-3010
Incident Status: Archive
Material: Not reported
Quantity: 5
Unit of Measure: Gallons
Release Date: 12/29/2007
Description: Quadrant Systems was conducting painting activities and clean-up that resulted in the release of paint-related material to the street and storm drain which impacts the Willamette River.
Lat/Long: 45.5198 / -122.6616
Source: Business
Media: Not reported
Responsible Company: Quadrant Systems
Responsible Address: 437 SE M L King Blvd
Responsible City,St,Zip: Portland, OR 97214-1132

H271 **HEATING OIL TANK** **OR RGA LUST** **S115388839**
437 SE MLK JR BLVD **N/A**
< 1/8 **PORTLAND, OR**
1 ft.

Site 22 of 25 in cluster H

Relative: RGA LUST:
Higher

2012	HEATING OIL TANK	437 SE MLK JR BLVD

Actual:
41 ft.

O272 **POPULAR CLEANERS** **OR DRYCLEANERS** **S107421198**
439 SE GRAND AVE **N/A**
< 1/8 **PORTLAND, OR 97214**
1 ft.

Site 9 of 34 in cluster O

Relative: DRYCLEANERS:
Higher

Dry Cleaner ID: 709
Current Status: Closed
Last Update: 10/03/2005
DEQID: Not reported
Latitude: 45.519861659
Longitude: -122.6610659
Decode for Fstatus: Closed
Mail Name: Popular Cleaners
Mail Address: 3203 NE Sandy Blvd
Mail City: Portland
Mail State: OR
Mail ZIP: 97232

Actual:
45 ft.

POPULAR CLEANERS (Continued) **S107421198**

Mail Email Address:	Not reported
Mail Effective Date:	12/12/2006
Mail Last Updated:	12/12/2006
Owner ID:	8862
Own Name:	Hong Phan
Own Organization:	Popular Cleaners
Own Address:	3203 NE Sandy Blvd
Own City:	Portland
Own State:	OR
Own ZIP:	97232
Own Phone:	Not reported
Own Email Address:	Not reported
Owner Effective Date:	01/01/2005
Owner Last Updated:	12/12/2006
Property Owner ID:	3628
Property Owner Name:	Not reported
Property Owner Organization:	Not reported
Property Owner Address:	Not reported
Property Owner City:	Not reported
Property Owner State:	Not reported
Property Owner ZIP:	Not reported
Property Owner Phone:	Not reported
Property Owner Email Address:	Not reported
Property Owner Effective Date:	03/27/2007
Property Owner Last Updated:	03/27/2007

B273 **LEE CARRIE MRS** **EDR Hist Cleaner** **1009480699**
427 SW 2ND AVE **N/A**
< 1/8 **PORTLAND, OR**
1 ft.

Site 49 of 65 in cluster B

Relative: EDR Hist Cleaner
Higher

Actual:
34 ft.

Year:	Name:	Type:
1935	LEE CARRIE MRS	CLOTHES PRESSERS AND CLEANERS

C274 **HEATING OIL TANK** **OR LUST** **S108572264**
111 SW NAITO PKWY **N/A**
< 1/8 **PORTLAND, OR 97204**
1 ft.

Site 13 of 20 in cluster C

Relative: LUST:
Higher

Actual:
28 ft.

Region:	North Western Region
Facility ID:	26-06-2149
Cleanup Received Date:	12/12/2006
Cleanup Start Date:	Not reported
Cleanup Complete Date:	**07/10/2007**
Decode for Region:	**North West Region**

O275 **BROAD SPECTRUM ELECTRONICS #2** **OR ECSI** **1000145186**
422 SE GRAND AVE. **N/A**
< 1/8 **PORTLAND, OR 97214**
1 ft.

Site 10 of 34 in cluster O

Relative:
Higher

Actual:
47 ft.

ECSI:

State ID Number:	1279
Brown ID:	0
Study Area:	False
Region ID:	2
Legislatve ID:	0
Investigation:	No Further Action
FACA ID:	6225
Further Action:	0
Lat/Long (dms):	45 31 10.60 / -122 39 37.10
County Code:	26.00
Score Value:	Not reported
Cerclis ID:	980984744
Township Coord.:	1.00
Township Zone:	N
Range Coord:	1.00
Range Zone:	E
Section Coord:	35
Qtr Section:	CCCD
Tax Lots:	3,4,5,6; Bl 121; E.PDX Addn.
Size:	0.25 acre
NPL:	False
Orphan:	False
Updated By:	GWISTAR
Update Date:	02/26/2009
Created Date:	01/23/1993
Decode For RegionID:	Northwest Region
Decode For BrownID:	Not reported
Decode For Furtheract:	Not reported
Decode For Investstat:	No Further Action
Decode For Legislative:	Not reported
Alias Name:	Auric Enterprises
Alias Name:	Northwest Cast Metal Products
Alias Name:	Pacific Meat Co.
Alias Name:	Universal Silver

Narrative:

NARR ID:	5732573
NARR Code:	Site Contacts
Created By:	Not reported
Created Date:	12/17/2002
Updated By:	Not reported
Updated Date:	12/17/2002
Decode for NarcdID:	Site Contacts
NARR Comments:	Becky Crew, Property Manager, REACH Community Development, Incorporated, 1135 SE Salmon Street, Portland 97214, (503) 231-0682.

NARR ID:	5732574
NARR Code:	Contamination
Created By:	Not reported
Created Date:	12/17/2002
Updated By:	Not reported
Updated Date:	12/17/2002
Decode for NarcdID:	Contamination

BROAD SPECTRUM ELECTRONICS #2 (Continued) **1000145186**

NARR Comments: This site was once leased by Peter O. Haney. It is alleged that Haney sold small electrical capacitors potentially containing PCBs from this shop, and may have stored articles containing PCBs in the basement of the building. DEQ could find no evidence of PCB releases at the site during its August 1987 site visit.

NARR ID: 5732575
NARR Code: General Site Description
Created By: Not reported
Created Date: 12/17/2002
Updated By: Not reported
Updated Date: 12/17/2002
Decode for NarcdID: General Site Description
NARR Comments: A 4-story brick building that occupies 1/4 of the block, located at the NE intersection of SE Stark St. and SE Grand Ave. The upper three floors of the building are used as apartments, but were historically used as hotel rooms. The ground floor has historically housed commercial retail establishments. The north/south alley behind the building has been boarded off.

NARR ID: 5732577
NARR Code: Site Location
Created By: Not reported
Created Date: 12/17/2002
Updated By: Not reported
Updated Date: 12/17/2002
Decode for NarcdID: Site Location
NARR Comments: Site is located on the ground floor and in the basement of a 4-story brick building on the NE corner of SE Stark St. and SE Grand Ave. The former sales outlet is located at the NW corner of that building - near the center of the block (SE Grand, between SE Stark and SE Oak).

NARR ID: 5732578
NARR Code: Site Ownership
Created By: Not reported
Created Date: 12/17/2002
Updated By: Not reported
Updated Date: 12/17/2002
Decode for NarcdID: Site Ownership
NARR Comments: REACH Community Development, Incorporated, 1135 SE Salmon Street, Portland 97214, (503) 231-0682.

NARR ID: 5732579
NARR Code: Substances of Concern
Created By: Not reported
Created Date: 12/17/2002
Updated By: Not reported
Updated Date: 12/17/2002
Decode for NarcdID: Substances of Concern
NARR Comments: Potential for PCB contamination at site. None observed during August 1987 site inspection, though.

NARR ID: 5743543
NARR Code: Site History
Created By: GWISTAR
Created Date: 05/20/2003
Updated By: GWISTAR

BROAD SPECTRUM ELECTRONICS #2 (Continued) **1000145186**

Updated Date: 05/20/2003
Decode for NarcdID: Site History
NARR Comments: Historic activities at five other Portland sites that were operated by Peter O. Haney suggested that this site may have been contaminated with PCBs from improper transformer and capacitor handling. This site was a sales outlet for salvaged electronic and electrical equipment. An August 1987 site visit by DEQ indicated no evidence of on-site releases, however.

Administrative Action:
Action ID: 9421
Region: Not reported
Complete Date: Not reported
Rank Value: 0
Cleanup Flag: False
Created Date: 12/17/2002
Decode for AgencyID: Environmental Protection Agency
Decode for RegionID: Not reported
Category: EPA Led Action
Action Code Flag: False
Action: Site added to CERCLIS
Further Action: Not reported
Comments: Not reported

Action ID: 9459
Region: Northwestern Region
Complete Date: 03/08/1996
Rank Value: 0
Cleanup Flag: False
Created Date: 12/17/2002
Decode for AgencyID: Department of Environmental Quality
Decode for RegionID: Northwest Region
Category: Remedial Action
Action Code Flag: False
Action: PRELIMINARY ASSESSMENT EQUIVALENT
Further Action: Not reported
Comments: Not reported

Action ID: 9443
Region: Northwestern Region
Complete Date: 03/08/1996
Rank Value: 0
Cleanup Flag: False
Created Date: 12/17/2002
Decode for AgencyID: Department of Environmental Quality
Decode for RegionID: Northwest Region
Category: Remedial Action
Action Code Flag: False
Action: NO FURTHER STATE ACTION REQUIRED
Further Action: Not reported
Comments: Not reported

Action ID: 9424
Region: Headquarters
Complete Date: Not reported
Rank Value: 0
Cleanup Flag: False
Created Date: 12/17/2002

BROAD SPECTRUM ELECTRONICS #2 (Continued) **1000145186**

Decode for AgencyID: Department of Environmental Quality
Decode for RegionID: Headquarters
Category: Administrative Action
Action Code Flag: False
Action: Site added to database
Further Action: Not reported
Comments: Not reported

Action ID: 9457
Region: Not reported
Complete Date: 09/15/1987
Rank Value: 0
Cleanup Flag: False
Created Date: 12/17/2002
Decode for AgencyID: Environmental Protection Agency
Decode for RegionID: Not reported
Category: EPA Led Action
Action Code Flag: False
Action: EPA Basic Preliminary Assessment
Further Action: Not reported
Comments: Not reported

Action ID: 9458
Region: Not reported
Complete Date: 03/16/1988
Rank Value: 0
Cleanup Flag: False
Created Date: 12/17/2002
Decode for AgencyID: Environmental Protection Agency
Decode for RegionID: Not reported
Category: EPA Led Action
Action Code Flag: False
Action: EPA Preliminary Assessment 2
Further Action: Not reported
Comments: Not reported

Action ID: 9508
Region: Headquarters
Complete Date: 02/12/1994
Rank Value: 0
Cleanup Flag: False
Created Date: 12/17/2002
Decode for AgencyID: Department of Environmental Quality
Decode for RegionID: Headquarters
Category: Remedial Action
Action Code Flag: False
Action: Site Screening recommended (EV)
Further Action: Not reported
Comments: Not reported

Action ID: 9444
Region: Not reported
Complete Date: 03/16/1988
Rank Value: 0
Cleanup Flag: False
Created Date: 12/17/2002
Decode for AgencyID: Environmental Protection Agency

BROAD SPECTRUM ELECTRONICS #2 (Continued) **1000145186**

Decode for RegionID: Not reported
Category: EPA Led Action
Action Code Flag: False
Action: No Further Remedial Action Planned under Federal program
Further Action: Not reported
Comments: Not reported

Operations:

Operation Id: 132594
Operation Status: Unknown
Common Name: Broad Spectrum Electronics #2
Yrs of Operation: Not reported
Comments: Not reported
Updated Date: 03/10/1995
Updated By: jxh
Decode for OpstatID: Unknown

Operation Id: 132595
Operation Status: Unknown
Common Name: Broad Spectrum Electronics #2
Yrs of Operation: Not reported
Comments: Sales for salvaged electrical and electronic equipment.
Updated Date: 03/18/1996
Updated By: sxf
Decode for OpstatID: Unknown
Operations SIC Id: 196181
SIC Code: 5063
Created By: Not reported
Created Date: 12/17/2002

O276 **BROAD SPECTRUM ELECTRONICS #2** **OR RGA HWS** **S115331927**
422 SE GRAND AVE. **N/A**
< 1/8 **PORTLAND, OR**
1 ft.

Site 11 of 34 in cluster O

Relative: **Higher** RGA HWS:

2012	BROAD SPECTRUM ELECTRONICS #2	422 SE GRAND AVE.
2011	BROAD SPECTRUM ELECTRONICS #2	422 SE GRAND AVE.
2010	BROAD SPECTRUM ELECTRONICS #2	422 SE GRAND AVE.
2009	BROAD SPECTRUM ELECTRONICS #2	422 SE GRAND AVE.

Actual: **47 ft.**

O277 **BROAD SPECTRUM ELECTRONICS #2** **OR RGA HWS** **S115331928**
422 SE GRAND AVE **N/A**
< 1/8 **PORTLAND, OR**
1 ft.

Site 12 of 34 in cluster O

Relative: **Higher** RGA HWS:

2008	BROAD SPECTRUM ELECTRONICS #2	422 SE GRAND AVE
2007	BROAD SPECTRUM ELECTRONICS #2	422 SE GRAND AVE
2006	BROAD SPECTRUM ELECTRONICS #2	422 SE GRAND AVE

Actual: **47 ft.**

BROAD SPECTRUM ELECTRONICS #2 (Continued) **S115331928**

2005	BROAD SPECTRUM ELECTRONICS #2	422 SE GRAND AVE
2004	BROAD SPECTRUM ELECTRONICS #2	422 SE GRAND AVE
2003	BROAD SPECTRUM ELECTRONICS #2	422 SE GRAND AVE
2002	BROAD SPECTRUM ELECTRONICS #2	422 SE GRAND AVE
2001	BROAD SPECTRUM ELECTRONICS #2	422 SE GRAND AVE
2000	BROAD SPECTRUM ELECTRONICS #2	422 SE GRAND AVE

O278 **BROAD SPECTRUM ELECTRONICS #2** **FINDS** **1006858563**
424 SE GRAND AVE **N/A**
< 1/8 **PORTLAND, OR 97214**
1 ft.

Site 13 of 34 in cluster O

Relative: Higher
Actual: 47 ft.

FINDS:

Registry ID: 110014210530

Environmental Interest/Information System
OR-DEQ (Oregon - Department Of Environmental Quality) is a regulatory agency whose job is to protect the quality of Oregon's Environment. DEQ uses a combination of technical assistance, inspections and permitting to help public and private facilities and citizens understand and comply with state and federal environmental regulations.

Click this hyperlink while viewing on your computer to access additional FINDS: detail in the EDR Site Report.

O279 **BROAD SPECTRUM ELECTRONICS #2** **SEMS-ARCHIVE** **1003880279**
424 SE GRAND AV **ORD980984744**
< 1/8 **PORTLAND, OR 97214**
1 ft.

Site 14 of 34 in cluster O

Relative: Higher
Actual: 47 ft.

SEMS Archive:

Site ID:	1000519
EPA ID:	ORD980984744
Cong District:	03
FIPS Code:	41051
FF:	N
NPL:	Not on the NPL
Non NPL Status:	NFRAP-Site does not qualify for the NPL based on existing information

SEMS Archive Detail:

Region:	10
Site ID:	1000519
EPA ID:	ORD980984744
Site Name:	BROAD SPECTRUM ELECTRONICS #2
NPL:	N
FF:	N
OU:	00

BROAD SPECTRUM ELECTRONICS #2 (Continued) **1003880279**

Action Code:	VS
Action Name:	ARCH SITE
SEQ:	1
Start Date:	Not reported
Finish Date:	1988-03-16 05:00:00
Qual:	Not reported
Current Action Lead:	EPA Perf In-Hse

Region:	10
Site ID:	1000519
EPA ID:	ORD980984744
Site Name:	BROAD SPECTRUM ELECTRONICS #2
NPL:	N
FF:	N
OU:	00
Action Code:	PA
Action Name:	PA
SEQ:	2
Start Date:	1988-03-16 05:00:00
Finish Date:	1988-03-16 05:00:00
Qual:	N
Current Action Lead:	EPA Perf

Region:	10
Site ID:	1000519
EPA ID:	ORD980984744
Site Name:	BROAD SPECTRUM ELECTRONICS #2
NPL:	N
FF:	N
OU:	00
Action Code:	PA
Action Name:	PA
SEQ:	1
Start Date:	1987-09-15 04:00:00
Finish Date:	1987-09-15 04:00:00
Qual:	L
Current Action Lead:	St Perf

Region:	10
Site ID:	1000519
EPA ID:	ORD980984744
Site Name:	BROAD SPECTRUM ELECTRONICS #2
NPL:	N
FF:	N
OU:	00
Action Code:	DS
Action Name:	DISCVRY
SEQ:	1
Start Date:	1985-10-25 05:00:00
Finish Date:	1985-10-25 05:00:00
Qual:	Not reported
Current Action Lead:	St Perf

O280 **BROAD SPECTRUM ELECTRONICS #2** **OR RGA HWS** **S115331929**
424 SE GRAND AVE **N/A**
< 1/8 **PORTLAND, OR**
1 ft.

Site 15 of 34 in cluster O

Relative: **Higher**
Actual: **47 ft.**

RGA HWS:

1996	BROAD SPECTRUM ELECTRONICS #2	424 SE GRAND AVE
1995	BROAD SPECTRUM ELECTRONICS #2	424 SE GRAND AVE

D281 **SALVATION ARMY FACILITY** **OR RGA HWS** **S115337559**
139 SE MARTIN LUTHER KING, JR. BLVD. **N/A**
< 1/8 **PORTLAND, OR**
1 ft.

Site 45 of 73 in cluster D

Relative: **Higher**
Actual: **51 ft.**

RGA HWS:

2012	SALVATION ARMY FACILITY	139 SE MARTIN LUTHER KING, JR. BLVD.
2011	SALVATION ARMY FACILITY	139 SE MARTIN LUTHER KING, JR. BLVD.

P282 **HENNINGSEN COLD STORAGE** **OR LUST** **U000432696**
87 SE STARK ST **OR UST** **N/A**
< 1/8 **PORTLAND, OR 97214**
1 ft.

Site 2 of 32 in cluster P

Relative: **Higher**
Actual: **23 ft.**

LUST:

Region:	North Western Region
Facility ID:	26-89-0105
Cleanup Received Date:	06/12/1989
Cleanup Start Date:	06/12/1989
Cleanup Complete Date:	**06/12/1989**
Decode for Region:	**North West Region**

UST:

Facility ID:	8422
Facility Telephone:	(503)644-2800
Permittee Name:	JIM VAN SICKLE, ENGINEER
Number of Permitted Tanks:	Not reported
Active Tanks:	Not reported
Decommissioned Tanks:	1
Number of Tanks:	1

P283 **HENNINGSEN COLD STORAGE** **FINDS** **1006860404**
87 SE STARK ST **N/A**
< 1/8 **PORTLAND, OR 97214**
1 ft.

Site 3 of 32 in cluster P

Relative: **Higher**
Actual: **23 ft.**

FINDS:

Registry ID: 110014230607

Environmental Interest/Information System

HENNINGSEN COLD STORAGE (Continued) **1006860404**

OR-DEQ (Oregon - Department Of Environmental Quality) is a regulatory agency whose job is to protect the quality of Oregon's Environment. DEQ uses a combination of technical assistance, inspections and permitting to help public and private facilities and citizens understand and comply with state and federal environmental regulations.

Click this hyperlink while viewing on your computer to access additional FINDS: detail in the EDR Site Report.

P284 **HENNINGSEN COLD STORAGE** **OR RGA LUST** **S115400855**
87 SE STARK ST **N/A**
< 1/8 **PORTLAND, OR**
1 ft.

Site 4 of 32 in cluster P

Relative: Higher
Actual: 23 ft.

RGA LUST:

2012	HENNINGSEN COLD STORAGE	87 SE STARK ST
2011	HENNINGSEN COLD STORAGE	87 SE STARK ST
2010	HENNINGSEN COLD STORAGE	87 SE STARK ST
2009	HENNINGSEN COLD STORAGE	87 SE STARK ST
2008	HENNINGSEN COLD STORAGE	87 SE STARK ST
2007	HENNINGSEN COLD STORAGE	87 SE STARK ST
2006	HENNINGSEN COLD STORAGE	87 SE STARK ST
2005	HENNINGSEN COLD STORAGE	87 SE STARK ST
2004	HENNINGSEN COLD STORAGE	87 SE STARK ST
2003	HENNINGSEN COLD STORAGE	87 SE STARK ST
2002	HENNINGSEN COLD STORAGE	87 SE STARK ST

L285 **CITY CENTER PARKING** **FINDS** **1006846079**
326 SW 2ND **N/A**
< 1/8 **PORTLAND, OR 97204**
1 ft.

Site 13 of 21 in cluster L

Relative: Higher
Actual: 32 ft.

FINDS:

Registry ID: 110014078639

Environmental Interest/Information System
OR-DEQ (Oregon - Department Of Environmental Quality) is a regulatory agency whose job is to protect the quality of Oregon's Environment. DEQ uses a combination of technical assistance, inspections and permitting to help public and private facilities and citizens understand and comply with state and federal environmental

CITY CENTER PARKING (Continued) **1006846079**

regulations.

Click this hyperlink while viewing on your computer to access additional FINDS: detail in the EDR Site Report.

G286 **TRANSMISSION EXCHANGE CO** **EDR Hist Auto** **1009496215**
915 SE SANDY BLVD **N/A**
< 1/8 **PORTLAND, OR**
1 ft.

Site 13 of 38 in cluster G

Relative: EDR Hist Auto
Higher

Actual:
81 ft.

Year:	Name:	Type:
1960	TRANSMISSION EXCHANGE CO	AUTOMOBILE REPAIRING
1965	TRANSMISSION EXCHANGE CO	AUTOMOBILE REPAIRING
1970	TRANSMISSION EXCHANGE CO	AUTOMOBILE REPAIRING
1975	TRANSMISSION EXCHANGE CO	AUTOMOBILE REPAIRING
1981	TRANSMISSION EXCHANGE CO	AUTOMOBILE REPAIRING

H287 **ALPINE FOOD DISTRIBUTING** **OR RGA LUST** **S115353614**
215 SE STARK **N/A**
< 1/8 **PORTLAND, OR**
1 ft.

Site 23 of 25 in cluster H

Relative: RGA LUST:
Higher 2005 ALPINE FOOD DISTRIBUTING 215 SE STARK

Actual:
37 ft.

B288 **CVS PHARMACY #11280** **RCRA-CESQG** **1024893175**
538 SW 4TH AVENUE **ORQ000037289**
< 1/8 **PORTLAND, OR 97204**
1 ft.

Site 50 of 65 in cluster B

Relative: RCRA-CESQG:
Higher

Actual:
40 ft.

Date form received by agency:	04/02/2018
Facility name:	CVS PHARMACY #11280
Facility address:	538 SW 4TH AVENUE PORTLAND, OR 97204
EPA ID:	ORQ000037289
Mailing address:	ONE CVS DR MC2340 WOONSOCKET, RI 02895
Contact:	NICOLE WILKINSON
Contact address:	ONE CVS DR MC2340 WOONSOCKET, RI 02895
Contact country:	US
Contact telephone:	401-770-7132
Contact email:	NICOLE.WILKINSON@CVSHEALTH.COM
EPA Region:	10
Classification:	Conditionally Exempt Small Quantity Generator
Description:	Handler: generates 100 kg or less of hazardous waste per calendar month, and accumulates 1000 kg or less of hazardous waste at any time; or generates 1 kg or less of acutely hazardous waste per calendar

CVS PHARMACY #11280 (Continued) **1024893175**

month, and accumulates at any time: 1 kg or less of acutely hazardous waste; or 100 kg or less of any residue or contaminated soil, waste or other debris resulting from the cleanup of a spill, into or on any land or water, of acutely hazardous waste; or generates 100 kg or less of any residue or contaminated soil, waste or other debris resulting from the cleanup of a spill, into or on any land or water, of acutely hazardous waste during any calendar month, and accumulates at any time: 1 kg or less of acutely hazardous waste; or 100 kg or less of any residue or contaminated soil, waste or other debris resulting from the cleanup of a spill, into or on any land or water, of acutely hazardous waste

Owner/Operator Summary:

Owner/operator name:	PROCARE PHARMACY, LLC
Owner/operator address:	ONE CVS DR MC2340 WOONSOCKET, RI 02895
Owner/operator country:	US
Owner/operator telephone:	401-765-1500
Owner/operator email:	Not reported
Owner/operator fax:	Not reported
Owner/operator extension:	Not reported
Legal status:	Private
Owner/Operator Type:	Operator
Owner/Op start date:	04/02/2018
Owner/Op end date:	Not reported

Owner/operator name:	PROCARE PHARMACY, LLC
Owner/operator address:	ONE CVS DR MC2340 WOONSOCKET, RI 02895
Owner/operator country:	US
Owner/operator telephone:	401-765-1500
Owner/operator email:	Not reported
Owner/operator fax:	Not reported
Owner/operator extension:	Not reported
Legal status:	Private
Owner/Operator Type:	Owner
Owner/Op start date:	04/02/2018
Owner/Op end date:	Not reported

Handler Activities Summary:

U.S. importer of hazardous waste:	No
Mixed waste (haz. and radioactive):	No
Recycler of hazardous waste:	No
Transporter of hazardous waste:	No
Treater, storer or disposer of HW:	No
Underground injection activity:	No
On-site burner exemption:	No
Furnace exemption:	No
Used oil fuel burner:	No
Used oil processor:	No
User oil refiner:	No
Used oil fuel marketer to burner:	No
Used oil Specification marketer:	No
Used oil transfer facility:	No
Used oil transporter:	No

CVS PHARMACY #11280 (Continued) **1024893175**

Hazardous Waste Summary:

. Waste code: NA
. Waste name: NA

Violation Status: No violations found

B289 **CVS PHARMACY #11280** **FINDS** **1024239708**
538 SW 4TH AVENUE **N/A**
< 1/8 **PORTLAND, OR 97204**
1 ft.

Site 51 of 65 in cluster B

Relative: Higher
Actual: 40 ft.

FINDS:

Registry ID: 110070244868

Environmental Interest/Information System
RCRAInfo is a national information system that supports the Resource Conservation and Recovery Act (RCRA) program through the tracking of events and activities related to facilities that generate, transport, and treat, store, or dispose of hazardous waste. RCRAInfo allows RCRA program staff to track the notification, permit, compliance, and corrective action activities required under RCRA.

Click this hyperlink while viewing on your computer to access additional FINDS: detail in the EDR Site Report.

B290 **CVS PHARMACY #11280** **ECHO** **1024141295**
538 SW 4TH AVENUE **N/A**
< 1/8 **PORTLAND, OR 97204**
1 ft.

Site 52 of 65 in cluster B

Relative: Higher
Actual: 40 ft.

ECHO:
Envid: 1024141295
Registry ID: 110070244868
DFR URL: http://echo.epa.gov/detailed-facility-report?fid=110070244868

I291 **OREGON PLATING COMPANY INC** **OR ECSI** **1000236252**
436 SE 6TH AVE **OR VCP** **ORD000407841**
< 1/8 **PORTLAND, OR 97214** **OR SPILLS**
1 ft. **RCRA NonGen / NLR**

Site 23 of 47 in cluster I **EPA WATCH LIST**
FINDS
ECHO
OR AIRS
CA HAZNET
OR MANIFEST

Relative: Higher
Actual: 51 ft.

ECSI:
State ID Number: 4925
Brown ID: 0
Study Area: False

OREGON PLATING COMPANY INC (Continued) **1000236252**

Region ID: 2
Legislatve ID: 0
Investigation: Suspect
FACA ID: 105684
Further Action: 0
Lat/Long (dms): 45 31 10.60 / -122 39 33.80
County Code: 26.00
Score Value: Not reported
Cerclis ID: Not reported
Township Coord.: 1.00
Township Zone: N
Range Coord: 1.00
Range Zone: E
Section Coord: 35
Qtr Section: CC
Tax Lots: 11800 (T1N/R1E-S35CC)
Size: 0.25 acre
NPL: False
Orphan: False
Updated By: JORR
Update Date: 08/29/2016
Created Date: 12/20/2007
Decode For RegionID: Northwest Region
Decode For BrownID: Not reported
Decode For Furtheract: Not reported
Decode For Investstat: Suspect
Decode For Legislative: Not reported
Alias Name: Electro Products Co.

Narrative:
NARR ID: 5750345
NARR Code: Site Contacts
Created By: SFORTUN
Created Date: 04/10/2008
Updated By: SFORTUN
Updated Date: 04/10/2008
Decode for NarcdID: Site Contacts
NARR Comments: Scott A. Hunt, General Manager Oregon Plating Company, Inc. 436 SE 6th Avenue Portland, OR 97214-1103 503-232-7416 503-369-8285 (cell) Linda K. Potts, President Oregon Plating Company, Inc. 436 SE 6th Avenue Portland, OR 97214-1103 503-232-7416

NARR ID: 5750347
NARR Code: Contamination
Created By: SFORTUN
Created Date: 04/10/2008
Updated By: JORR
Updated Date: 11/12/2014
Decode for NarcdID: Contamination
NARR Comments: There is no data indicating whether or not hazardous substances associated with the site's plating operations may have migrated beyond the confines of the facility's basement. However: 1. The facility is more than 80 years old, and plating operations have been conducted within the building for more than 75 years. 2. The concrete basement floor where plating operations are conducted is coated with an acid-resistant coating. However, a. cracks have been discovered in the coating within a diked secondary containment structure surrounding one of the process's rinse tanks; b. several photos of

OREGON PLATING COMPANY INC (Continued) **1000236252**

the coated floor suggest that cracks may be present beneath the floor coating outside of the secondary containment structures; and c. staining, and in some cases, spilled plating solutions, were present on the floor and walls outside of the facility's secondary containment structures; 3. The basement floor has floor drains which are believed to be plumbed to a basement sump, although there are no available as-built drawings of the subfloor plumbing, and it is unlikely that the subfloor plumbing would have originally been designed to withstand the corrosive effects of plating-related solutions. A Focused Feasibility Study (FFS) was completed in 2013 that documents soil and groundwater contamination below the building foundation. The FFS recommends Interim Remedial Actions for the site and is included as an attachment in WebDocs.

NARR ID: 5750349
NARR Code: Disposals
Created By: SFORTUN
Created Date: 04/10/2008
Updated By: SFORTUN
Updated Date: 04/11/2008
Decode for NarcdID: Disposals
NARR Comments: The Portland Fire Department pumped potentially-contaminated water from the facility's basement into a nearby municipal stormsewer in December 2007 / January 2008. Plating wastes may have historically been discharged to the municipal stormsewer.

NARR ID: 5750341
NARR Code: Data Sources
Created By: SFORTUN
Created Date: 04/10/2008
Updated By: SFORTUN
Updated Date: 04/24/2008
Decode for NarcdID: Data Sources
NARR Comments: 1. DEQ Northwest Region Hazardous Waste file for Oregon Plating Company, OHWIME #5926 2. Response to December 21, 2007, DEQ Site Assessment Information Request, Oregon Plating Company, February 8, 2008. 3. Oregon Emergency Response Information System, Spill Report Summaries, OERS Number 99-0306, April 30, 1999, and OERS Number 07-3020, December 31, 2007. 4. DEQ Northwest Region Pollution Complaints Database, Complaint NWR-1990-0751, April 13, 1990 , and Complaint NWR-1990-2015, August 30, 1990. 5. Sanborn Fire Insurance Maps of Portland Oregon, 1950, 1924, 1909, 1901, 1889. 6. Personal communications with the City of Portland, Bureau of Environmental Services, Industrial Stormwater Program, January 7, 2008, January 14, 2008, February 6, 2008, February 14, 2008. 7. Personal communications with DEQ Hazardous Waste Compliance inspector Rick Silverman, April 8, 2008. 8. Personal communications with Portland Water Bureau personnel, April 23, 2008. 9. Personal communications with the Portland Fire Department Station #1 Fire Chief, April 24, 2008.

NARR ID: 5750336
NARR Code: General Site Description
Created By: SFORTUN
Created Date: 04/10/2008
Updated By: JORR
Updated Date: 11/12/2014
Decode for NarcdID: General Site Description

OREGON PLATING COMPANY INC (Continued) **1000236252**

NARR Comments: The site is comprised of a 10,000 square foot, 1-story, reinforced concrete structure located on an 11,000 square foot tax lot within an area of SE Portland that is zoned for commercial and industrial use. The building shares its northern exterior wall with an adjoining commercial structure; public sidewalks and paved streets are located along the building s western and southern perimeters (see Figure 4). Oregon Plating Company owns the entire 10,000 square foot building, although plating operations (see Figure 5) are conducted only within the building s basement. The building s ground floor is currently rented to Art Home Company, an art and framing shop, Arno Piano Repair, and Liquid Moves Entertainment / Center Space, a dance and activity center. A Focused Feasibility Study (FFS) was completed in 2013 that documents soil and groundwater contamination below the building foundation. The FFS recommends Interim Remedial Actions for the site and is included as an attachment in WebDocs.

NARR ID: 5750338
NARR Code: Hazardous Substance/Waste Types
Created By: SFORTUN
Created Date: 04/10/2008
Updated By: SFORTUN
Updated Date: 04/10/2008
Decode for NarcdID: Hazardous Substance/Waste Types
NARR Comments: Over the past 85 years, the facility has used a variety hazardous materials including acids, bases, toxic metals (chromium, copper, nickel, silver, zinc, lead, cadmium), cyanide salts, ammonium salts, and chlorinated solvents (methylene chloride). Hazardous substances have likely been present in the form of liquid solutions, liquid mists, gaseous vapors, and dusts generated through sandblasting and mechanical polishing.

NARR ID: 5750342
NARR Code: Project Issues Summary
Created By: SFORTUN
Created Date: 04/10/2008
Updated By: SFORTUN
Updated Date: 04/11/2008
Decode for NarcdID: Project Issues Summary
NARR Comments: DEQ s Hazardous Waste program referred the Oregon Plating Company site to Site Assessment based on observed hazardous substance handling and storage conditions within the facility. DEQ s Cleanup Program only addresses sites where contaminants have been released to the environment, or where there is a significant threat of a release to the environment. Although there have been documented releases of hazardous substance within the facility, there is only circumstantial evidence and no test data - indicating that contaminants may have actually escaped the building confines. The concrete floor of the Oregon Plating Company s basement is coated with an acid-resistant coating. However, plating operations in this building began more than 75 years ago, and it is not known when acid-resistant coatings were first applied to the floor, or how well the coatings have been maintained over the years. Photos from DEQ s October 2005 HW Compliance Inspection of the facility also depict areas of the flooring where cracks may be present beneath the coating (see Plates 4 through 6) . In April 2008, DEQ Hazardous Waste inspectors learned that cracks had been discovered in the protective coating in a diked secondary containment structure surrounding one of the facility s

OREGON PLATING COMPANY INC (Continued) **1000236252**

rinse tanks . Discontinuities or disruptions in the floor s acid-resistant coating could allow waste plating solutions to migrate through the concrete floor and into underlying soils. It is not known how well seams between the basement s floor and concrete walls are sealed. Significant gaps are typically present between basement floors and walls at the time of building construction. Unless these gaps have been adequately sealed, accumulated particulates or ponded liquids at the wall / floor interface can migrate to the subsurface. Photo D of Plates 1 and 3, and photo A of Plate 3 each depict staining that extends upward from the facility s basement floor onto the basement walls. This should be a particular concern along the facility s collapsing east wall, where it would be difficult to maintain waterproof seals. The City of Portland suspects that a floor drain in the facility s basement floor is plumbed to a sump near the basement s south wall, although neither the city nor the plating company has plumbing diagrams of the floor drainage system. Since the building appears to have been constructed up to six years before site electroplating operations began, it is unlikely that special design features or engineering controls were applied during construction of the basement s floor drain or sump systems. Considering the age of the building and the corrosive nature of materials that have been handled within the building, subfloor plumbing components are likely to have significantly degraded over time, and leaked. Any leaks in the subfloor drainage system might allow hazardous substances to migrate to the subsurface. Any hazardous substances migrating to subsurface soils beneath the facility might also contaminate the area s seasonally shallow groundwater. Potential groundwater contamination could represent a threat to nearby downgradient wells. During periods of high groundwater tables, contaminated groundwater could also discharge to municipal stormsewers or preferentially migrate to the river along the sewer bedding. The nearest municipal stormsewer is a 6-foot diameter, brick and concrete sewer pipe that was constructed 8.5-14.5 feet beneath SE Stark Street in 1911. It gravity-drains westward along SE Stark Street, then discharges to the Willamette River at City Stormwater Outfall #37 (see Figures 10 and 11). Depending on the character of material that was used to backfill the gulch that historically passed beneath the facility, contaminated groundwater might also preferentially migrate along the former gulch and discharge to the Willamette River between SE Stark and Oak Streets. Dye tests conducted by the City of Portland in February 2008 demonstrated that the facility s sump discharges only to the municipal sanitary sewer. However, a 1977 Portland Public Works wastewater sampling diagram of the facility suggests that the sump may have discharged to the municipal stormsewer at that time (see Figure 9). Plumbing permit records from the City of Portland describe modifications to the facility s plumbing in 1930, 1955, 1970, 2001, and 2006. The plumbing permits provide only very limited information about the actual changes in the building s plumbing. Only the 2001 and 2006 plumbing permits suggest potential modifications to the facility s stormsewer lateral feed line. Any potential discharges of the facility s plating wastes to the municipal stormsewer could have contaminated Willamette River surface water and sediments at City Outfall #37. GSI Water Solutions, Inc. has proposed the sampling of shallow and deep river sediments beneath City Outfalls #37 and #38 during April 2008 as part of a search for potential sediment contamination sources upstream from the Portland Harbor Superfund site (ECSI #2068; CERCLIS #SFN1002155). City Outfall #38 is located

OREGON PLATING COMPANY INC (Continued) **1000236252**

about 50 feet downstream from the area where the historic gulch is likely to have reached the river. Analyses of river sediments at Outfalls #37 and #38 should be useful in determining whether groundwater or stormwater discharging to this area of the river has been contaminated with significant concentrations of electroplating wastes. Water that infiltrated into Oregon Plating Company s basement during the December 2007 water main leak is likely to have dissolved residual wastes from the basement floor. The PFD pumped some of this water into the nearby stormsewer, but the concentrations of wastes in this water are unlikely to have been sufficiently high to significantly affect Willamette River sediments.

NARR ID: 5750340
NARR Code: Land Use (Current/Reasonably Likely)
Created By: SFORTUN
Created Date: 04/10/2008
Updated By: SFORTUN
Updated Date: 04/11/2008
Decode for NarcdID: Land Use (Current/Reasonably Likely)
NARR Comments: The area surrounding the facility is zoned for mixed commercial and industrial use. While commercial land use predominates in the immediate vicinity of the site, low-income apartments are located as near as 160 feet west of the facility. Social service organizations operate from offices as near as 160 feet to the south, 225 feet to the southeast, and 440 feet to the north-northeast of the site (see Figure 6). A child daycare facility is located about 440 feet north-northeast of the facility.

NARR ID: 5750335
NARR Code: Site Location
Created By: SFORTUN
Created Date: 04/10/2008
Updated By: SFORTUN
Updated Date: 04/10/2008
Decode for NarcdID: Site Location
NARR Comments: The plating facility is located in a commercial building on the east side of SE 6th Avenue. The building occupies the southwest quarter of the block between SE Oak and SE Stark Streets, and SE 6th and SE 7th Avenues (see Figures 1 through 4). SE Grand Avenue, the northbound lanes of Oregon Highway 99E, is located one block west of the facility; the Willamette River lies about 1,850 feet west of the site.
Not reported

NARR ID: 5750350
NARR Code: Media Contamination
Created By: SFORTUN
Created Date: 04/10/2008
Updated By: SFORTUN
Updated Date: 04/11/2008
Decode for NarcdID: Media Contamination
NARR Comments: There are currently no data available to indicate whether or not environmental media are contaminated. However, potential historic releases may have contaminated soils and shallow groundwater beneath the facility, as well as Willamette River sediments.

NARR ID: 5750346
NARR Code: Site Ownership

OREGON PLATING COMPANY INC (Continued) **1000236252**

Created By: SFORTUN
Created Date: 04/10/2008
Updated By: SFORTUN
Updated Date: 04/10/2008
Decode for NarcdID: Site Ownership
NARR Comments: Linda K. Pitts Oregon Plating Company, Inc. 436 SE 6th Avenue Portland, OR 97214-1103 503-232-7416

NARR ID: 5750343
NARR Code: Pathways Other Hazards
Created By: SFORTUN
Created Date: 04/10/2008
Updated By: JORR
Updated Date: 11/12/2014
Decode for NarcdID: Pathways & Other Hazards
NARR Comments: Potential contaminant release and migration pathways include: 1. potential releases of airborne vapors, mists, or dust; 2. potential migration of plating wastes to soils and shallow groundwater beneath the facility; and 3. potential historic releases of wastes to the nearby municipal stormsewer, which discharges to the Willamette River at Outfall #37. Any airborne releases of contaminants might represent a threat to nearby residents, pedestrians, or workers and customers in nearby commercial facilities. There have been no reports of airborn releases since potential releases associated with two Pollution Complaints in 1990. Since the locale of the site is generally covered by buildings, concrete sidewalks, and paved streets, direct public contact with potential soil contamination should be quite limited. Potential subsurface soil contamination could represent a threat to: 1. utility trench workers; and 2. any future construction workers that may be working in soils excavated at the site. Potential releases to soils beneath the facility would likely also contaminated shallow groundwater. Groundwater contamination could represent a potential threat to: 1. downgradient well users; and 2. aquatic life in the Willamette River. The Portland Fire Department pumped potentially contaminated water from the facility's basement to the nearby municipal stormsewer on December 31, 2007. Plating wastes may also have been historically discharged to the nearby stormsewer. Contaminant releases to the stormsewer could represent a threat to: 1. sewer maintenance workers; and 2. aquatic life and wildlife in the Willamette River, including Threatened and Endangered anadromous fish, and migratory waterfowl protected by international treaty.

NARR ID: 5756387
NARR Code: Remedial Action
Created By: JORR
Created Date: 08/29/2016
Updated By: JORR
Updated Date: 08/29/2016
Decode for NarcdID: Remedial Action
NARR Comments: 2015-2016 Site is in progress with a removal actions and has excavated contaminated material in the basement of the building. A vapor extration system will be installed and compliace monitoring of sub-slab vapors and groundwater will be performed in 2016-2017.

NARR ID: 5750344
NARR Code: Substances of Concern

OREGON PLATING COMPANY INC (Continued) **1000236252**

Created By: SFORTUN
Created Date: 04/10/2008
Updated By: SFORTUN
Updated Date: 04/10/2008
Decode for NarcdID: Substances of Concern
NARR Comments: Toxic metals (chromium, copper, nickel, silver, zinc, lead, cadmium), cyanide, ammonia, methylene chloride.

NARR ID: 5750348
NARR Code: Health Threats
Created By: SFORTUN
Created Date: 04/10/2008
Updated By: SFORTUN
Updated Date: 04/24/2008
Decode for NarcdID: Health Threats
NARR Comments: Although the site is located in an area having a disproportionately high concentration of individuals living below the federal poverty level (a Vulnerable Area), the site locale is generally covered by buildings, concrete sidewalks, and paved streets. Direct public contact with any potential released contaminants, airborne releases notwithstanding, should be quite limited. The most likely receptors for hazardous substances potentially released at the site would likely be limited to: aquatic life and wildlife in the Willamette River; well water users directly downgradient from the site; sewer maintenance workers; utility trench workers; and any future construction workers that may be working in soils excavated at the site.

NARR ID: 5750339
NARR Code: Water Use (Current/Reasonably Likely)
Created By: SFORTUN
Created Date: 04/10/2008
Updated By: SFORTUN
Updated Date: 04/11/2008
Decode for NarcdID: Water Use (Current/Reasonably Likely)
NARR Comments: Drinking Water Supply: The City of Portland has a well-developed and readily-accessible Community Drinking Water Supply system with surface water sources from reservoirs within in the Bull Run Watershed, on the west slope of Mt. Hood, at least 25 miles east-southeast of the site, and supplemental groundwater sources from deep wells along the south shore of the Columbia River, over 6 miles east-northeast of the site. Groundwater: Oregon Water Resources Department [OWRD] and the U.S. Geological Survey [USGS] have records for over 50 production wells within one mile of the site (see Figure 8). The vast majority of these wells appear to be industrial-use wells. The Willamette River channel is over 1,100 feet wide and more than 50 feet deep near the site, and substantial groundwater recharge occurs in the West Hills on the west edge of downtown Portland, so it appears very unlikely that wells on the west side of the river would be affected by any contaminant releases at the site. At least four production wells are located within + mile of the site; at least 14 wells lie within + mile of the site (see Figure 8). The nearest well appears to be a 90 foot deep well (MULT 1008) located at an outdoor supply and military surplus goods store about 250 feet northwest of the Oregon Plating Company facility. When the well was constructed in 1961, its proposed use was described as other , although a Certified Water Right was issued in 1963, allowing groundwater to be used for

OREGON PLATING COMPANY INC (Continued) **1000236252**

air conditioning. The nearest domestic-use well (MULT 83130 / MULT 86582) appears to be a 290 foot deep well about 0.3 mile northeast of the site. The well was installed in 2006 on an undeveloped lot adjacent to a commercial rock climbing gym and a Housing Authority of Portland transitional housing unit for the homeless. The boring log for this well proposed that the well be used for both domestic purposes and for thermal-use (such as heating and air conditioning). OWRD has records for three industrial wells located 850- to 1,500 feet west of the facility, between the facility and the Willamette River. The nearest is a 12-inch diameter, 263 foot deep well that was installed for the former Corvallis Creamery. The site is currently occupied by a cafT, a food-distribution warehouse, and several unrelated small businesses. It is not known if the well is still being used or still exists. OWRD records indicate that three industrial wells were installed for Northwest Ice & Cold Storage Company, about 1,500 feet west of the site, in 1912-28. The wells were 235-265 feet deep, and 8- to 12 inches in diameter. OWRD records indicate that one of the wells was decommissioned in 1988, although there are no decommissioning records for the two remaining wells. It is not know if the wells still exist or are still being used. A new building that houses a woodwork supplier was constructed on the northern portion of the former Northwest Ice & Cold Storage Company site in 1996. The Youth Progress Association, a non-profit independent living organization for adjudicated youth, and the Youth Progress Learning Center, a provisionally-accredited special purpose school for adjudicated youth, occupy part of the former site. OWRD also has records for an 8-inch diameter, 105 foot deep industrial well installed about 1,000 feet east of (upgradient from) the Oregon Plating Company. The well was installed in 1956 for Lewis Brothers, Inc., a food processor. The site is currently owned by Northwest Medical, Inc., a hospital and nursing home durable goods supplier. Current use of the well is not known, although a Water Right Certification that was issued in 1961 for industrial use of groundwater remains on file at OWRD, and has not been revoked. Surface Water: The nearest downgradient surface water body is the Willamette River, about 1,850 feet (0.35 mile) west of the site. In the Portland area, the Willamette River is used for recreational boating and swimming, and for sport, tribal, and limited commercial fishing. The river also provides important migratory and rearing habitat for Threatened and Endangered anadromous fish, including coho and Chinook salmon and steelhead trout, as well as seasonal habitat for migratory waterfowl, and foraging habitat for other protected bird species such as the bald eagle. Migratory waterfowl are protected by international treaty. The bald eagle is federally-listed Threatened Species.

NARR ID: 5750337
NARR Code: Site History
Created By: SFORTUN
Created Date: 04/10/2008
Updated By: SFORTUN
Updated Date: 04/11/2008
Decode for NarcdID: Site History
NARR Comments: The plating company has had several owners, and has operated under several names and from several Portland locations since it was first established over 100 years ago. Oregon Plating Works was established in 1890, and previously operated at three SW Portland locations, and

OREGON PLATING COMPANY INC (Continued) **1000236252**

from another SE Portland facility at the nearby intersection of SE Oak Street and MLK Boulevard. The company changed its name to Oregon Plating Company in 1930. From 1920 to 1967, the company simultaneously operated under two names: Oregon Plating Company and Electro Products Company. The SE 6th Avenue facility was constructed in 1924, although plating operations did not begin at this facility until about 1930. Sanborn Fire Insurance Maps indicate that the facility was damaged by fire in about 1950. At that time, Sanborn maps depict another plating operation in a building less than one block south of the site, although there is no indication whether this may have been a temporary operating location for Oregon Plating Company. Linda Pitt and Gary Davis purchased the business in 1984. Ms. Pitt has been the sole owner since 1995.

NARR ID: 5750351
NARR Code: 1922
Created By: SFORTUN
Created Date: 04/10/2008
Updated By: JORR
Updated Date: 11/12/2014
Decode for NarcdID: Current Site Summary Statement
NARR Comments: Oregon Plating Company has conducted electroplating activities in the same SE Portland facility for over 75 years. Current electroplating activities are confined to the facility s basement. Although the company appears to have been in compliance with their Air Contaminant Discharge and Pre-Treated Wastewater Discharge Permits for the past six or more years, recent DEQ Hazardous Waste Compliance Inspections have documented operating and waste handling conditions and practices that could result in contaminant releases to the environment. The facility s concrete basement floor is coated with an acid-resistant coating. It is unclear when the floors were first coated, and how well the coating has been maintained. The basement floor also has floor drains which are believed to be plumbed to a basement sump. Plating wastewaters are collected in the sump, and recent dye tests have verified that the sump discharges to the municipal sanitary sewer. However, the building appears to have been constructed at least six years before site plating operations began, and subfloor plumbing may not have been adequately engineered to withstand corrosive electroplating wastes. Cracks in the acic-resistant floor coating or the underlying concrete could have allowed wastes to migrate through the floor and into underlying soils and shallow groundwater. Subfloor plumbing leaks could have released contaminants directly to underlying soils and shallow groundwater. Groundwater contamination could represent a threat to nearby downgradient well users. Subsurface soil contamination could represent a potential threat to utility trench workers or future construction workers that handle excavated soils. A historic city wastewater monitoring diagram of the facility suggests that the sump may have been plumbed to the municipal stormsewer in the past. Contaminants within the stormsewer system could represent a threat to sewer maintenance workers. The nearby stormsewer discharges to the Willamette River, so waste releases to the stormsewer could have contaminated river sediments and represent a longterm threat to the river s aquatic life and wildlife. Subsurface investigaitons have indicated contamination of soils below the site foundation by metals, VOCs, and acids. A Focused Feasibility (completed in 2013 and included in WebDocs) document the contaminaiton and proposed Interim Remedial Measures.

OREGON PLATING COMPANY INC (Continued) **1000236252**

Administrative Action:

Action ID: 9424
Region: Not reported
Complete Date: 12/20/2007
Rank Value: Not reported
Cleanup Flag: False
Created Date: 12/20/2007
Decode for AgencyID: Department of Environmental Quality
Decode for RegionID: Not reported
Category: Administrative Action
Action Code Flag: False
Action: Site added to database
Further Action: Not reported
Comments: Not reported

Action ID: 9508
Region: Northwestern Region
Complete Date: 12/20/2007
Rank Value: Not reported
Cleanup Flag: False
Created Date: 12/20/2007
Decode for AgencyID: Department of Environmental Quality
Decode for RegionID: Northwest Region
Category: Remedial Action
Action Code Flag: False
Action: Site Screening recommended (EV)
Further Action: 0
Comments: Not reported

Action ID: 9425
Region: Northwestern Region
Complete Date: 04/10/2008
Rank Value: Not reported
Cleanup Flag: False
Created Date: 04/10/2008
Decode for AgencyID: Department of Environmental Quality
Decode for RegionID: Northwest Region
Category: Remedial Action
Action Code Flag: False
Action: SITE EVALUATION
Further Action: 0
Comments: Not reported

Action ID: 9449
Region: Northwestern Region
Complete Date: 04/10/2008
Rank Value: Not reported
Cleanup Flag: False
Created Date: 04/10/2008
Decode for AgencyID: Department of Environmental Quality
Decode for RegionID: Northwest Region
Category: Listing Action
Action Code Flag: False
Action: Insufficient information to list
Further Action: 0
Comments: Not reported

OREGON PLATING COMPANY INC (Continued) **1000236252**

Action ID: 9502
Region: Northwestern Region
Complete Date: 04/10/2008
Rank Value: 92
Cleanup Flag: False
Created Date: 04/10/2008
Decode for AgencyID: Department of Environmental Quality
Decode for RegionID: Northwest Region
Category: Remedial Action
Action Code Flag: False
Action: Remedial Investigation recommended (RI)
Further Action: High
Comments: Not reported

Action ID: 9521
Region: Northwestern Region
Complete Date: 04/25/2008
Rank Value: Not reported
Cleanup Flag: False
Created Date: 04/10/2008
Decode for AgencyID: Department of Environmental Quality
Decode for RegionID: Northwest Region
Category: Remedial Action
Action Code Flag: False
Action: OPTN
Further Action: 0
Comments: Not reported

Action ID: 9425
Region: Eastern Region
Complete Date: 11/12/2009
Rank Value: Not reported
Cleanup Flag: True
Created Date: 01/15/2010
Decode for AgencyID: Department of Environmental Quality
Decode for RegionID: Eastern Region
Category: Remedial Action
Action Code Flag: False
Action: SITE EVALUATION
Further Action: High-Medium
Comments: Not reported

Action ID: 9440
Region: Eastern Region
Complete Date: 01/13/2009
Rank Value: Not reported
Cleanup Flag: False
Created Date: 01/15/2010
Decode for AgencyID: Department of Environmental Quality
Decode for RegionID: Eastern Region
Category: Remedial Action
Action Code Flag: False
Action: Letter Agreement
Further Action: 0
Comments: Not reported

Action ID: 9519

OREGON PLATING COMPANY INC (Continued) **1000236252**

Region: Northwestern Region
Complete Date: 09/23/2013
Rank Value: Not reported
Cleanup Flag: False
Created Date: 08/22/2013
Decode for AgencyID: Department of Environmental Quality
Decode for RegionID: Northwest Region
Category: Remedial Action
Action Code Flag: False
Action: VCS Waiting List
Further Action: 0
Comments: Not reported

Action ID: 9426
Region: Northwestern Region
Complete Date: Not reported
Rank Value: Not reported
Cleanup Flag: False
Created Date: 10/07/2013
Decode for AgencyID: Department of Environmental Quality
Decode for RegionID: Northwest Region
Category: Remedial Action
Action Code Flag: False
Action: SITE PRIORITY EVALUATION FOR FURTHER ACTION
Further Action: 0
Comments: Not reported

Action ID: 9415
Region: 0
Complete Date: Not reported
Rank Value: Not reported
Cleanup Flag: False
Created Date: 08/29/2016
Decode for AgencyID: Department of Environmental Quality
Decode for RegionID: Not reported
Category: Remedial Action
Action Code Flag: False
Action: CONFIRMATION SAMPLING
Further Action: 0
Comments: Not reported

Operations:
Operation Id: 135374
Operation Status: Active
Common Name: Oregon Plating Company, Inc.
Yrs of Operation: 1930 - present
Comments: Previously operated as Oregon Plating Works
Updated Date: 03/20/2008
Updated By: SFORTUN
Decode for OpstatID: Active
Operations SIC Id: 198812
SIC Code: 3471
Created By: SFORTUN
Created Date: 03/20/2008

Operation Id: 135375
Operation Status: Inactive
Common Name: Electro Products Co.

OREGON PLATING COMPANY INC (Continued) **1000236252**

Yrs of Operation: 1924-1967
Comments: Operated from the same locations, and in conjunction with, Oregon Plating Co., Inc. (1930-67) and Oregon Plating Works (1924-29).
Updated Date: 03/20/2008
Updated By: SFORTUN
Decode for OpstatID: Inactive

Operation Id: 135376
Operation Status: Inactive
Common Name: Oregon Plating Works
Yrs of Operation: 1890-1929
Comments: Subsequently operated as Oregon Plating Company, Inc.
Updated Date: 03/20/2008
Updated By: SFORTUN
Decode for OpstatID: Inactive

VCS:
ECS Site ID: 4925
Facility Size: 0.25 acre
Action: SITE PRIORITY EVALUATION FOR FURTHER ACTION
Start Date: 09/23/2013
End Date: Not reported
Facility Status: Active
Program: VCP
Latitude: 45.5196
Longitude: -122.6594

OR SPILLS:
Facility ID: 2007-3020
Incident Status: Archive
Material: Not reported
Quantity: 1000
Unit of Measure: Gallons
Release Date: 12/31/2007
Description: Rupture of Portland City water line caused contamination of water from plating company into the Willamette River.
Lat/Long: 45.5198 / -122.6596
Source: Business
Media: Not reported
Responsible Company: City of Portland
Responsible Address: 1120 SW 5th Ave
Responsible City,St,Zip: Portland, OR 97204-1912

RCRA NonGen / NLR:
Date form received by agency: 01/01/2017
Facility name: OREGON PLATING COMPANY INC
Facility address: 436 SE 6TH AVE
PORTLAND, OR 97214-1103
EPA ID: ORD000407841
Contact: Not reported
Contact address: Not reported
Not reported
Contact country: Not reported
Contact telephone: Not reported
Contact email: Not reported
EPA Region: 10

OREGON PLATING COMPANY INC (Continued) **1000236252**

Land type: Private
Classification: Non-Generator
Description: Handler: Non-Generators do not presently generate hazardous waste

Owner/Operator Summary:
Owner/operator name: OREGON PLATING COMPANY INC
Owner/operator address: 436 SE 6TH AVE
PORTLAND, OR 97214
Owner/operator country: US
Owner/operator telephone: Not reported
Owner/operator email: Not reported
Owner/operator fax: Not reported
Owner/operator extension: Not reported
Legal status: Private
Owner/Operator Type: Operator
Owner/Op start date: 01/01/1996
Owner/Op end date: Not reported

Owner/operator name: OREGON PLATING COMPANY INC
Owner/operator address: 436 SE 6TH AVE
PORTLAND, OR 97214
Owner/operator country: US
Owner/operator telephone: Not reported
Owner/operator email: Not reported
Owner/operator fax: Not reported
Owner/operator extension: Not reported
Legal status: Private
Owner/Operator Type: Owner
Owner/Op start date: 01/01/1996
Owner/Op end date: Not reported

Owner/operator name: GARY DAVIS
Owner/operator address: STAR ROUTE 780
FOREST GROVE, OR 97116
Owner/operator country: US
Owner/operator telephone: 503-357-8710
Owner/operator email: Not reported
Owner/operator fax: Not reported
Owner/operator extension: Not reported
Legal status: Private
Owner/Operator Type: Owner
Owner/Op start date: 04/01/1992
Owner/Op end date: Not reported

Owner/operator name: OREGON PLATING COMPANY INC
Owner/operator address: 436 SE 6TH AVE
PORTLAND, OR 97214
Owner/operator country: US
Owner/operator telephone: 503-232-7416
Owner/operator email: Not reported
Owner/operator fax: Not reported
Owner/operator extension: Not reported
Legal status: Private
Owner/Operator Type: Operator
Owner/Op start date: 01/01/1996
Owner/Op end date: Not reported

OREGON PLATING COMPANY INC (Continued) **1000236252**

Handler Activities Summary:

U.S. importer of hazardous waste:	No
Mixed waste (haz. and radioactive):	No
Recycler of hazardous waste:	No
Transporter of hazardous waste:	No
Treater, storer or disposer of HW:	No
Underground injection activity:	No
On-site burner exemption:	No
Furnace exemption:	No
Used oil fuel burner:	No
Used oil processor:	No
User oil refiner:	No
Used oil fuel marketer to burner:	No
Used oil Specification marketer:	No
Used oil transfer facility:	No
Used oil transporter:	No

Historical Generators:

Date form received by agency: 01/01/2017
Site name: OREGON PLATING COMPANY INC
Classification: Conditionally Exempt Small Quantity Generator

Date form received by agency: 12/31/2016
Site name: OREGON PLATING COMPANY INC
Classification: Large Quantity Generator

Date form received by agency: 12/31/2016
Site name: OREGON PLATING COMPANY INC
Classification: Large Quantity Generator

Date form received by agency: 12/30/2016
Site name: OREGON PLATING COMPANY INC
Classification: Large Quantity Generator

Date form received by agency: 02/29/2016
Site name: OREGON PLATING COMPANY INC
Classification: Large Quantity Generator

Date form received by agency: 12/31/2014
Site name: OREGON PLATING COMPANY INC
Classification: Conditionally Exempt Small Quantity Generator

Date form received by agency: 12/31/2013
Site name: OREGON PLATING COMPANY INC
Classification: Large Quantity Generator

Date form received by agency: 03/07/2013
Site name: OREGON PLATING COMPANY INC
Classification: Large Quantity Generator

Date form received by agency: 12/31/2011
Site name: OREGON PLATING COMPANY INC
Classification: Large Quantity Generator

Date form received by agency: 12/31/2011
Site name: OREGON PLATING COMPANY INC

OREGON PLATING COMPANY INC (Continued) **1000236252**

Classification: Large Quantity Generator

Date form received by agency: 12/30/2011
Site name: OREGON PLATING COMPANY INC
Classification: Large Quantity Generator

Date form received by agency: 12/31/2010
Site name: OREGON PLATING COMPANY INC
Classification: Large Quantity Generator

Date form received by agency: 12/30/2010
Site name: OREGON PLATING COMPANY INC
Classification: Large Quantity Generator

Date form received by agency: 12/31/2009
Site name: OREGON PLATING COMPANY INC
Classification: Large Quantity Generator

Date form received by agency: 12/31/2008
Site name: OREGON PLATING COMPANY INC
Classification: Small Quantity Generator

Date form received by agency: 12/31/2007
Site name: OREGON PLATING COMPANY INC
Classification: Large Quantity Generator

Date form received by agency: 12/31/2005
Site name: OREGON PLATING COMPANY INC
Classification: Large Quantity Generator

Date form received by agency: 12/31/2005
Site name: OREGON PLATING COMPANY INC
Classification: Large Quantity Generator

Date form received by agency: 12/31/2005
Site name: OREGON PLATING COMPANY INC
Classification: Large Quantity Generator

Date form received by agency: 12/31/2004
Site name: OREGON PLATING COMPANY INC
Classification: Conditionally Exempt Small Quantity Generator

Date form received by agency: 03/03/2003
Site name: OREGON PLATING COMPANY INC
Classification: Conditionally Exempt Small Quantity Generator

Date form received by agency: 02/15/2002
Site name: OREGON PLATING COMPANY INC
Classification: Conditionally Exempt Small Quantity Generator

Date form received by agency: 12/31/2001
Site name: OREGON PLATING COMPANY INC
Classification: Large Quantity Generator

Date form received by agency: 01/23/2001
Site name: OREGON PLATING COMPANY INC
Classification: Conditionally Exempt Small Quantity Generator

OREGON PLATING COMPANY INC (Continued) **1000236252**

Date form received by agency: 03/15/1999
Site name: OREGON PLATING COMPANY INC
Classification: Conditionally Exempt Small Quantity Generator

Date form received by agency: 02/27/1998
Site name: OREGON PLATING COMPANY INC
Classification: Conditionally Exempt Small Quantity Generator

Date form received by agency: 01/07/1997
Site name: OREGON PLATING COMPANY INC
Classification: Conditionally Exempt Small Quantity Generator

Date form received by agency: 01/07/1997
Site name: OREGON PLATING COMPANY
Classification: Conditionally Exempt Small Quantity Generator

Date form received by agency: 02/20/1996
Site name: OREGON PLATING COMPANY
Classification: Conditionally Exempt Small Quantity Generator

Date form received by agency: 03/01/1995
Site name: OREGON PLATING COMPANY
Classification: Conditionally Exempt Small Quantity Generator

Date form received by agency: 02/04/1994
Site name: OREGON PLATING COMPANY
Classification: Conditionally Exempt Small Quantity Generator

Date form received by agency: 01/28/1993
Site name: OREGON PLATING COMPANY
Classification: Conditionally Exempt Small Quantity Generator

Date form received by agency: 04/01/1992
Site name: OREGON PLATING COMPANY
Classification: Conditionally Exempt Small Quantity Generator

Hazardous Waste Summary:

. Waste code: D001
. Waste name: IGNITABLE WASTE

. Waste code: D002
. Waste name: CORROSIVE WASTE

. Waste code: D003
. Waste name: REACTIVE WASTE

. Waste code: D006
. Waste name: CADMIUM

. Waste code: D007
. Waste name: CHROMIUM

. Waste code: D008
. Waste name: LEAD

. Waste code: D011

OREGON PLATING COMPANY INC (Continued) **1000236252**

. Waste name: SILVER

. Waste code: D018
. Waste name: BENZENE

. Waste code: D039
. Waste name: TETRACHLOROETHYLENE

. Waste code: D040
. Waste name: TRICHLORETHYLENE

. Waste code: F002
. Waste name: THE FOLLOWING SPENT HALOGENATED SOLVENTS: TETRACHLOROETHYLENE, METHYLENE CHLORIDE, TRICHLOROETHYLENE, 1,1,1-TRICHLOROETHANE, CHLOROBENZENE, 1,1,2-TRICHLORO-1,2,2-TRIFLUOROETHANE, ORTHO-DICHLOROBENZENE, TRICHLOROFLUOROMETHANE, AND 1,1,2, TRICHLOROETHANE; ALL SPENT SOLVENT MIXTURES/BLENDS CONTAINING, BEFORE USE, A TOTAL OF TEN PERCENT OR MORE (BY VOLUME) OF ONE OR MORE OF THE ABOVE HALOGENATED SOLVENTS OR THOSE SOLVENTS LISTED IN F001, F004, AND F005; AND STILL BOTTOMS FROM THE RECOVERY OF THESE SPENT SOLVENTS AND SPENT SOLVENT MIXTURES.

. Waste code: F006
. Waste name: WASTEWATER TREATMENT SLUDGES FROM ELECTROPLATING OPERATIONS, EXCEPT FROM THE FOLLOWING PROCESSES: (1) SULFURIC ACID ANODIZING OF ALUMINUM; (2) TIN PLATING ON CARBON STEEL; (3) ZINC PLATING (SEGREGATED BASIS) ON CARBON STEEL; (4) ALUMINUM OR ZINC-ALUMINUM PLATING ON CARBON STEEL; (5) CLEANING/STRIPPING ASSOCIATED WITH TIN, ZINC, AND ALUMINUM PLATING ON CARBON STEEL; AND (6) CHEMICAL ETCHING AND MILLING OF ALUMINUM.

. Waste code: F007
. Waste name: SPENT CYANIDE PLATING BATH SOLUTIONS FROM ELECTROPLATING OPERATIONS.

. Waste code: F008
. Waste name: PLATING BATH RESIDUES FROM THE BOTTOM OF PLATING BATHS FROM ELECTROPLATING OPERATIONS IN WHICH CYANIDES ARE USED IN THE PROCESS.

. Waste code: F009
. Waste name: SPENT STRIPPING AND CLEANING BATH SOLUTIONS FROM ELECTROPLATING OPERATIONS IN WHICH CYANIDES ARE USED IN THE PROCESS.

. Waste code: NA
. Waste name: NA

. Waste code: NONE
. Waste name: None

Biennial Reports:

Last Biennial Reporting Year: 2017

Annual Waste Handled:
Waste code: D001
Waste name: IGNITABLE HAZARDOUS WASTES ARE THOSE WASTES WHICH HAVE A FLASHPOINT OF LESS THAN 140 DEGREES FAHRENHEIT AS DETERMINED BY A PENSKY-MARTENS CLOSED CUP FLASH POINT TESTER. ANOTHER METHOD OF DETERMINING THE FLASH POINT OF A WASTE IS TO REVIEW THE MATERIAL SAFETY DATA SHEET,

OREGON PLATING COMPANY INC (Continued) **1000236252**

WHICH CAN BE OBTAINED FROM THE MANUFACTURER OR DISTRIBUTOR OF THE MATERIAL. LACQUER THINNER IS AN EXAMPLE OF A COMMONLY USED SOLVENT WHICH WOULD BE CONSIDERED AS IGNITABLE HAZARDOUS WASTE.
Amount (Lbs): 417.5

Waste code: D002
Waste name: A WASTE WHICH HAS A PH OF LESS THAN 2 OR GREATER THAN 12.5 IS CONSIDERED TO BE A CORROSIVE HAZARDOUS WASTE. SODIUM HYDROXIDE, A CAUSTIC SOLUTION WITH A HIGH PH, IS OFTEN USED BY INDUSTRIES TO CLEAN OR DEGREASE PARTS. HYDROCHLORIC ACID, A SOLUTION WITH A LOW PH, IS USED BY MANY INDUSTRIES TO CLEAN METAL PARTS PRIOR TO PAINTING. WHEN THESE CAUSTIC OR ACID SOLUTIONS BECOME CONTAMINATED AND MUST BE DISPOSED, THE WASTE WOULD BE A CORROSIVE HAZARDOUS WASTE.
Amount (Lbs): 32399.1

Waste code: D003
Waste name: A MATERIAL IS CONSIDERED TO BE A REACTIVE HAZARDOUS WASTE IF IT IS NORMALLY UNSTABLE, REACTS VIOLENTLY WITH WATER, GENERATES TOXIC GASES WHEN EXPOSED TO WATER OR CORROSIVE MATERIALS, OR IF IT IS CAPABLE OF DETONATION OR EXPLOSION WHEN EXPOSED TO HEAT OR A FLAME. ONE EXAMPLE OF SUCH WASTE WOULD BY WASTE GUNPOWDER.
Amount (Lbs): 417.5

Waste code: D006
Waste name: CADMIUM
Amount (Lbs): 100

Waste code: D007
Waste name: CHROMIUM
Amount (Lbs): 158966.9

Waste code: D008
Waste name: LEAD
Amount (Lbs): 6054

Waste code: D011
Waste name: SILVER
Amount (Lbs): 8392

Waste code: F007
Waste name: SPENT CYANIDE PLATING BATH SOLUTIONS FROM ELECTROPLATING OPERATIONS
Amount (Lbs): 271480

Waste code: F008
Waste name: PLATING BATH RESIDUES FROM THE BOTTOM OF PLATING BATHS FROM ELECTROPLATING OPERATIONS WHERE CYANIDES ARE USED IN THE PROCESS.
Amount (Lbs): 271480

Waste code: F009
Waste name: SPENT STRIPPING AND CLEANING BATH SOLUTIONS FROM ELECTROPLATING OPERATIONS WHERE CYANIDES ARE USED IN THE PROCESS.
Amount (Lbs): 271480

Facility Has Received Notices of Violations:
Regulation violated: Not reported
Area of violation: State Statute or Regulation

OREGON PLATING COMPANY INC (Continued) **1000236252**

Date violation determined: 03/27/2012
Date achieved compliance: 05/09/2012
Violation lead agency: State
Enforcement action: NOTICE OF NONCOMPLIANCE
Enforcement action date: 03/27/2012
Enf. disposition status: Not reported
Enf. disp. status date: Not reported
Enforcement lead agency: State
Proposed penalty amount: Not reported
Final penalty amount: Not reported
Paid penalty amount: Not reported

Regulation violated: Not reported
Area of violation: State Statute or Regulation
Date violation determined: 03/27/2012
Date achieved compliance: 05/09/2012
Violation lead agency: State
Enforcement action: FINAL 3008(A) SFO ORDER
Enforcement action date: 03/25/2015
Enf. disposition status: Not reported
Enf. disp. status date: Not reported
Enforcement lead agency: State
Proposed penalty amount: Not reported
Final penalty amount: 5400
Paid penalty amount: 5400

Regulation violated: Not reported
Area of violation: Generators - Pre-transport
Date violation determined: 02/28/2012
Date achieved compliance: 08/21/2012
Violation lead agency: State
Enforcement action: FINAL 3008(A) SFO ORDER
Enforcement action date: 03/25/2015
Enf. disposition status: Not reported
Enf. disp. status date: Not reported
Enforcement lead agency: State
Proposed penalty amount: Not reported
Final penalty amount: 5400
Paid penalty amount: 5400

Regulation violated: Not reported
Area of violation: Generators - Pre-transport
Date violation determined: 02/28/2012
Date achieved compliance: 03/07/2012
Violation lead agency: State
Enforcement action: INITIAL 3008(A) CP/CO ORDER
Enforcement action date: 09/06/2012
Enf. disposition status: Not reported
Enf. disp. status date: Not reported
Enforcement lead agency: State
Proposed penalty amount: 10200
Final penalty amount: Not reported
Paid penalty amount: Not reported

Regulation violated: Not reported
Area of violation: Generators - Pre-transport
Date violation determined: 02/28/2012

OREGON PLATING COMPANY INC (Continued) **1000236252**

Date achieved compliance: 08/21/2012
Violation lead agency: State
Enforcement action: INITIAL 3008(A) CP/CO ORDER
Enforcement action date: 09/06/2012
Enf. disposition status: Not reported
Enf. disp. status date: Not reported
Enforcement lead agency: State
Proposed penalty amount: 10200
Final penalty amount: Not reported
Paid penalty amount: Not reported

Regulation violated: Not reported
Area of violation: Generators - Pre-transport
Date violation determined: 02/28/2012
Date achieved compliance: 08/21/2012
Violation lead agency: State
Enforcement action: NOTICE OF NONCOMPLIANCE
Enforcement action date: 07/30/2012
Enf. disposition status: Not reported
Enf. disp. status date: Not reported
Enforcement lead agency: State
Proposed penalty amount: Not reported
Final penalty amount: Not reported
Paid penalty amount: Not reported

Regulation violated: Not reported
Area of violation: Generators - Pre-transport
Date violation determined: 02/28/2012
Date achieved compliance: 03/28/2012
Violation lead agency: State
Enforcement action: NOTICE OF NONCOMPLIANCE
Enforcement action date: 07/30/2012
Enf. disposition status: Not reported
Enf. disp. status date: Not reported
Enforcement lead agency: State
Proposed penalty amount: Not reported
Final penalty amount: Not reported
Paid penalty amount: Not reported

Regulation violated: Not reported
Area of violation: Generators - Pre-transport
Date violation determined: 02/28/2012
Date achieved compliance: 08/22/2012
Violation lead agency: State
Enforcement action: INITIAL 3008(A) CP/CO ORDER
Enforcement action date: 09/06/2012
Enf. disposition status: Not reported
Enf. disp. status date: Not reported
Enforcement lead agency: State
Proposed penalty amount: 10200
Final penalty amount: Not reported
Paid penalty amount: Not reported

Regulation violated: Not reported
Area of violation: Generators - Pre-transport
Date violation determined: 02/28/2012
Date achieved compliance: 03/07/2012

OREGON PLATING COMPANY INC (Continued) **1000236252**

Violation lead agency: State
Enforcement action: FINAL 3008(A) SFO ORDER
Enforcement action date: 03/25/2015
Enf. disposition status: Not reported
Enf. disp. status date: Not reported
Enforcement lead agency: State
Proposed penalty amount: Not reported
Final penalty amount: 5400
Paid penalty amount: 5400

Regulation violated: Not reported
Area of violation: Generators - Pre-transport
Date violation determined: 02/28/2012
Date achieved compliance: 08/22/2012
Violation lead agency: State
Enforcement action: FINAL 3008(A) SFO ORDER
Enforcement action date: 03/25/2015
Enf. disposition status: Not reported
Enf. disp. status date: Not reported
Enforcement lead agency: State
Proposed penalty amount: Not reported
Final penalty amount: 5400
Paid penalty amount: 5400

Regulation violated: Not reported
Area of violation: Generators - Pre-transport
Date violation determined: 02/28/2012
Date achieved compliance: 03/28/2012
Violation lead agency: State
Enforcement action: FINAL 3008(A) SFO ORDER
Enforcement action date: 03/25/2015
Enf. disposition status: Not reported
Enf. disp. status date: Not reported
Enforcement lead agency: State
Proposed penalty amount: Not reported
Final penalty amount: 5400
Paid penalty amount: 5400

Regulation violated: Not reported
Area of violation: Generators - Pre-transport
Date violation determined: 02/28/2012
Date achieved compliance: 03/07/2012
Violation lead agency: State
Enforcement action: NOTICE OF NONCOMPLIANCE
Enforcement action date: 07/30/2012
Enf. disposition status: Not reported
Enf. disp. status date: Not reported
Enforcement lead agency: State
Proposed penalty amount: Not reported
Final penalty amount: Not reported
Paid penalty amount: Not reported

Regulation violated: Not reported
Area of violation: Generators - Pre-transport
Date violation determined: 02/28/2012
Date achieved compliance: 03/28/2012
Violation lead agency: State

OREGON PLATING COMPANY INC (Continued) **1000236252**

Enforcement action: INITIAL 3008(A) CP/CO ORDER
Enforcement action date: 09/06/2012
Enf. disposition status: Not reported
Enf. disp. status date: Not reported
Enforcement lead agency: State
Proposed penalty amount: 10200
Final penalty amount: Not reported
Paid penalty amount: Not reported

Regulation violated: Not reported
Area of violation: Generators - Pre-transport
Date violation determined: 02/28/2012
Date achieved compliance: 08/22/2012
Violation lead agency: State
Enforcement action: NOTICE OF NONCOMPLIANCE
Enforcement action date: 07/30/2012
Enf. disposition status: Not reported
Enf. disp. status date: Not reported
Enforcement lead agency: State
Proposed penalty amount: Not reported
Final penalty amount: Not reported
Paid penalty amount: Not reported

Regulation violated: Not reported
Area of violation: Universal Waste - Small Quantity Handlers
Date violation determined: 11/09/2007
Date achieved compliance: 09/12/2008
Violation lead agency: State
Enforcement action: NOTICE OF NONCOMPLIANCE
Enforcement action date: 12/11/2007
Enf. disposition status: Not reported
Enf. disp. status date: Not reported
Enforcement lead agency: State
Proposed penalty amount: Not reported
Final penalty amount: Not reported
Paid penalty amount: Not reported

Regulation violated: Not reported
Area of violation: Generators - Pre-transport
Date violation determined: 11/09/2007
Date achieved compliance: 09/12/2008
Violation lead agency: State
Enforcement action: NOTICE OF NONCOMPLIANCE
Enforcement action date: 12/11/2007
Enf. disposition status: Not reported
Enf. disp. status date: Not reported
Enforcement lead agency: State
Proposed penalty amount: Not reported
Final penalty amount: Not reported
Paid penalty amount: Not reported

Regulation violated: Not reported
Area of violation: State Statute or Regulation
Date violation determined: 11/09/2007
Date achieved compliance: 09/12/2008
Violation lead agency: State
Enforcement action: NOTICE OF NONCOMPLIANCE

OREGON PLATING COMPANY INC (Continued) **1000236252**

Enforcement action date: 12/11/2007
Enf. disposition status: Not reported
Enf. disp. status date: Not reported
Enforcement lead agency: State
Proposed penalty amount: Not reported
Final penalty amount: Not reported
Paid penalty amount: Not reported

Regulation violated: Not reported
Area of violation: Generators - Records/Reporting
Date violation determined: 10/17/2005
Date achieved compliance: 12/28/2005
Violation lead agency: State
Enforcement action: NOTICE OF NONCOMPLIANCE
Enforcement action date: 11/28/2005
Enf. disposition status: Not reported
Enf. disp. status date: Not reported
Enforcement lead agency: State
Proposed penalty amount: Not reported
Final penalty amount: Not reported
Paid penalty amount: Not reported

Regulation violated: Not reported
Area of violation: Generators - General
Date violation determined: 10/17/2005
Date achieved compliance: 12/28/2005
Violation lead agency: State
Enforcement action: NOTICE OF NONCOMPLIANCE
Enforcement action date: 11/28/2005
Enf. disposition status: Not reported
Enf. disp. status date: Not reported
Enforcement lead agency: State
Proposed penalty amount: Not reported
Final penalty amount: Not reported
Paid penalty amount: Not reported

Regulation violated: Not reported
Area of violation: Generators - Pre-transport
Date violation determined: 10/17/2005
Date achieved compliance: 12/28/2005
Violation lead agency: State
Enforcement action: INITIAL 3008(A) CP/CO ORDER
Enforcement action date: 06/19/2006
Enf. disposition status: Not reported
Enf. disp. status date: Not reported
Enforcement lead agency: State
Proposed penalty amount: 7844
Final penalty amount: Not reported
Paid penalty amount: Not reported

Regulation violated: Not reported
Area of violation: Generators - Records/Reporting
Date violation determined: 10/17/2005
Date achieved compliance: 12/28/2005
Violation lead agency: State
Enforcement action: INITIAL 3008(A) CP/CO ORDER
Enforcement action date: 06/19/2006

OREGON PLATING COMPANY INC (Continued) **1000236252**

Enf. disposition status: Not reported
Enf. disp. status date: Not reported
Enforcement lead agency: State
Proposed penalty amount: 7844
Final penalty amount: Not reported
Paid penalty amount: Not reported

Regulation violated: Not reported
Area of violation: State Statute or Regulation
Date violation determined: 10/17/2005
Date achieved compliance: 12/28/2005
Violation lead agency: State
Enforcement action: NOTICE OF NONCOMPLIANCE
Enforcement action date: 11/28/2005
Enf. disposition status: Not reported
Enf. disp. status date: Not reported
Enforcement lead agency: State
Proposed penalty amount: Not reported
Final penalty amount: Not reported
Paid penalty amount: Not reported

Regulation violated: Not reported
Area of violation: State Statute or Regulation
Date violation determined: 10/17/2005
Date achieved compliance: 12/28/2005
Violation lead agency: State
Enforcement action: INITIAL 3008(A) CP/CO ORDER
Enforcement action date: 06/19/2006
Enf. disposition status: Not reported
Enf. disp. status date: Not reported
Enforcement lead agency: State
Proposed penalty amount: 7844
Final penalty amount: Not reported
Paid penalty amount: Not reported

Regulation violated: Not reported
Area of violation: Generators - Pre-transport
Date violation determined: 10/17/2005
Date achieved compliance: 12/28/2005
Violation lead agency: State
Enforcement action: NOTICE OF NONCOMPLIANCE
Enforcement action date: 11/28/2005
Enf. disposition status: Not reported
Enf. disp. status date: Not reported
Enforcement lead agency: State
Proposed penalty amount: Not reported
Final penalty amount: Not reported
Paid penalty amount: Not reported

Regulation violated: Not reported
Area of violation: Generators - General
Date violation determined: 10/17/2005
Date achieved compliance: 12/28/2005
Violation lead agency: State
Enforcement action: INITIAL 3008(A) CP/CO ORDER
Enforcement action date: 06/19/2006
Enf. disposition status: Not reported

OREGON PLATING COMPANY INC (Continued) **1000236252**

Enf. disp. status date: Not reported
Enforcement lead agency: State
Proposed penalty amount: 7844
Final penalty amount: Not reported
Paid penalty amount: Not reported

Evaluation Action Summary:
Evaluation date: 12/08/2017
Evaluation: COMPLIANCE EVALUATION INSPECTION ON-SITE
Area of violation: Not reported
Date achieved compliance: Not reported
Evaluation lead agency: State

Evaluation date: 08/22/2012
Evaluation: NOT A SIGNIFICANT NON-COMPLIER
Area of violation: Not reported
Date achieved compliance: Not reported
Evaluation lead agency: State

Evaluation date: 03/27/2012
Evaluation: NON-FINANCIAL RECORD REVIEW
Area of violation: State Statute or Regulation
Date achieved compliance: 05/09/2012
Evaluation lead agency: State

Evaluation date: 02/28/2012
Evaluation: COMPLIANCE EVALUATION INSPECTION ON-SITE
Area of violation: Generators - Pre-transport
Date achieved compliance: 03/07/2012
Evaluation lead agency: State

Evaluation date: 02/28/2012
Evaluation: SIGNIFICANT NON-COMPLIER
Area of violation: Generators - Pre-transport
Date achieved compliance: 03/28/2012
Evaluation lead agency: State

Evaluation date: 02/28/2012
Evaluation: COMPLIANCE EVALUATION INSPECTION ON-SITE
Area of violation: Generators - Pre-transport
Date achieved compliance: 08/21/2012
Evaluation lead agency: State

Evaluation date: 02/28/2012
Evaluation: SIGNIFICANT NON-COMPLIER
Area of violation: Generators - Pre-transport
Date achieved compliance: 03/07/2012
Evaluation lead agency: State

Evaluation date: 02/28/2012
Evaluation: COMPLIANCE EVALUATION INSPECTION ON-SITE
Area of violation: Generators - Pre-transport
Date achieved compliance: 03/28/2012
Evaluation lead agency: State

Evaluation date: 02/28/2012
Evaluation: SIGNIFICANT NON-COMPLIER

OREGON PLATING COMPANY INC (Continued) **1000236252**

Area of violation: Generators - Pre-transport
Date achieved compliance: 08/22/2012
Evaluation lead agency: State

Evaluation date: 02/28/2012
Evaluation: COMPLIANCE EVALUATION INSPECTION ON-SITE
Area of violation: Generators - Pre-transport
Date achieved compliance: 08/22/2012
Evaluation lead agency: State

Evaluation date: 02/28/2012
Evaluation: SIGNIFICANT NON-COMPLIER
Area of violation: Generators - Pre-transport
Date achieved compliance: 08/21/2012
Evaluation lead agency: State

Evaluation date: 09/16/2010
Evaluation: COMPLIANCE ASSISTANCE VISIT
Area of violation: Not reported
Date achieved compliance: Not reported
Evaluation lead agency: State

Evaluation date: 11/09/2007
Evaluation: COMPLIANCE EVALUATION INSPECTION ON-SITE
Area of violation: State Statute or Regulation
Date achieved compliance: 09/12/2008
Evaluation lead agency: State

Evaluation date: 11/09/2007
Evaluation: COMPLIANCE EVALUATION INSPECTION ON-SITE
Area of violation: Generators - Pre-transport
Date achieved compliance: 09/12/2008
Evaluation lead agency: State

Evaluation date: 11/09/2007
Evaluation: COMPLIANCE EVALUATION INSPECTION ON-SITE
Area of violation: Universal Waste - Small Quantity Handlers
Date achieved compliance: 09/12/2008
Evaluation lead agency: State

Evaluation date: 09/27/2006
Evaluation: COMPLIANCE ASSISTANCE VISIT
Area of violation: Not reported
Date achieved compliance: Not reported
Evaluation lead agency: State

Evaluation date: 12/28/2005
Evaluation: NOT A SIGNIFICANT NON-COMPLIER
Area of violation: Not reported
Date achieved compliance: Not reported
Evaluation lead agency: State

Evaluation date: 10/18/2005
Evaluation: SIGNIFICANT NON-COMPLIER
Area of violation: Generators - General
Date achieved compliance: 12/28/2005
Evaluation lead agency: State

OREGON PLATING COMPANY INC (Continued) **1000236252**

Evaluation date: 10/18/2005
Evaluation: SIGNIFICANT NON-COMPLIER
Area of violation: Generators - Records/Reporting
Date achieved compliance: 12/28/2005
Evaluation lead agency: State

Evaluation date: 10/18/2005
Evaluation: SIGNIFICANT NON-COMPLIER
Area of violation: Generators - Pre-transport
Date achieved compliance: 12/28/2005
Evaluation lead agency: State

Evaluation date: 10/18/2005
Evaluation: SIGNIFICANT NON-COMPLIER
Area of violation: State Statute or Regulation
Date achieved compliance: 12/28/2005
Evaluation lead agency: State

Evaluation date: 10/17/2005
Evaluation: SIGNIFICANT NON-COMPLIER
Area of violation: State Statute or Regulation
Date achieved compliance: 12/28/2005
Evaluation lead agency: State

Evaluation date: 10/17/2005
Evaluation: COMPLIANCE EVALUATION INSPECTION ON-SITE
Area of violation: Generators - General
Date achieved compliance: 12/28/2005
Evaluation lead agency: State

Evaluation date: 10/17/2005
Evaluation: SIGNIFICANT NON-COMPLIER
Area of violation: Generators - General
Date achieved compliance: 12/28/2005
Evaluation lead agency: State

Evaluation date: 10/17/2005
Evaluation: COMPLIANCE EVALUATION INSPECTION ON-SITE
Area of violation: State Statute or Regulation
Date achieved compliance: 12/28/2005
Evaluation lead agency: State

Evaluation date: 10/17/2005
Evaluation: SIGNIFICANT NON-COMPLIER
Area of violation: Generators - Pre-transport
Date achieved compliance: 12/28/2005
Evaluation lead agency: State

Evaluation date: 10/17/2005
Evaluation: SIGNIFICANT NON-COMPLIER
Area of violation: Generators - Records/Reporting
Date achieved compliance: 12/28/2005
Evaluation lead agency: State

Evaluation date: 10/17/2005
Evaluation: COMPLIANCE EVALUATION INSPECTION ON-SITE
Area of violation: Generators - Records/Reporting

OREGON PLATING COMPANY INC (Continued) **1000236252**

Date achieved compliance: 12/28/2005
Evaluation lead agency: State

Evaluation date: 10/17/2005
Evaluation: COMPLIANCE EVALUATION INSPECTION ON-SITE
Area of violation: Generators - Pre-transport
Date achieved compliance: 12/28/2005
Evaluation lead agency: State

Evaluation date: 02/14/1991
Evaluation: COMPLIANCE EVALUATION INSPECTION ON-SITE
Area of violation: Not reported
Date achieved compliance: Not reported
Evaluation lead agency: State

EPA WATCH LIST:
Facility ID: ORD000407841
Program: RCRA Facilities
List date: November 2012 Watch List

Facility ID: ORD000407841
Program: RCRA Facilities
List date: October 2012 Watch List

FINDS:

Registry ID: 110002368884

Environmental Interest/Information System
OR-DEQ (Oregon - Department Of Environmental Quality) is a regulatory agency whose job is to protect the quality of Oregon's Environment. DEQ uses a combination of technical assistance, inspections and permitting to help public and private facilities and citizens understand and comply with state and federal environmental regulations.

OSHA ESTABLISHMENT

RCRAInfo is a national information system that supports the Resource Conservation and Recovery Act (RCRA) program through the tracking of events and activities related to facilities that generate, transport, and treat, store, or dispose of hazardous waste. RCRAInfo allows RCRA program staff to track the notification, permit, compliance, and corrective action activities required under RCRA.

RISK AND TECHNOLOGY REVIEW

HAZARDOUS WASTE BIENNIAL REPORTER

HAZARDOUS AND CRITERIA AIR POLLUTANT MAJOR

Click this hyperlink while viewing on your computer to access additional FINDS: detail in the EDR Site Report.

ECHO:
Envid: 1000236252

OREGON PLATING COMPANY INC (Continued) **1000236252**

Registry ID: 110002368884
DFR URL: http://echo.epa.gov/detailed-facility-report?fid=110002368884

OR AIRS:

Year:	2011
Emission:	Not reported
Permit Number:	26-0064-02-01
Permit Type:	Not reported
Expiration Date:	Not reported
Source ID:	26-0064
Issue Date:	Not reported
NAICS Code:	332813
Is Primary:	Not reported
SIC Code:	3471
Is Primary:	Not reported
Latitude:	Not reported
Longitude:	Not reported
Poll:	Not reported
Emission Source Code:	Not reported
Process Code:	Not reported
SCC:	Not reported
Emission Source Description:	Not reported
Process Description:	Not reported
Throughput:	Not reported
Process Unit:	Not reported
Throughput Type:	Not reported

HAZNET:

Site Name:	OREGON PLATING COMPANY INC
Year:	2006
GEPAID:	ORD000407841
Contact:	GARRY SMURTHWAITE
Telephone:	5032327416
Mailing Name:	Not reported
Mailing Address:	436 SE 6TH AVE
Mailing City,St,Zip:	PORTLAND, OR 97214
Gen County:	99
TSD EPA ID:	CAD097030993
TSD County:	Los Angeles
Tons:	Not reported
CA Waste Code:	-
Method:	R01-Recycler
Facility County:	99

Site Name:	OREGON PLATING COMPANY INC
Year:	2006
GEPAID:	ORD000407841
Contact:	GARRY SMURTHWAITE
Telephone:	5032327416
Mailing Name:	Not reported
Mailing Address:	436 SE 6TH AVE
Mailing City,St,Zip:	PORTLAND, OR 97214
Gen County:	99
TSD EPA ID:	CAD097030993
TSD County:	Los Angeles
Tons:	0.1251

OREGON PLATING COMPANY INC (Continued) **1000236252**

CA Waste Code: 792-Liquids with pH <= 2 with metals
Method: H01-Transfer Station
Facility County: 99

Site Name: OREGON PLATING COMPANY INC
Year: 2006
GEPAID: ORD000407841
Contact: GARRY SMURTHWAITE
Telephone: 5032327416
Mailing Name: Not reported
Mailing Address: 436 SE 6TH AVE
Mailing City,St,Zip: PORTLAND, OR 97214
Gen County: 99
TSD EPA ID: CAD097030993
TSD County: Los Angeles
Tons: 0.77145
CA Waste Code: 792-Liquids with pH <= 2 with metals
Method: -
Facility County: 99

Site Name: OREGON PLATING COMPANY INC
Year: 2006
GEPAID: ORD000407841
Contact: GARRY SMURTHWAITE
Telephone: 5032327416
Mailing Name: Not reported
Mailing Address: 436 SE 6TH AVE
Mailing City,St,Zip: PORTLAND, OR 97214
Gen County: 99
TSD EPA ID: CAD097030993
TSD County: Los Angeles
Tons: 0.22935
CA Waste Code: 792-Liquids with pH <= 2 with metals
Method: R01-Recycler
Facility County: 99

Site Name: OREGON PLATING COMPANY INC
Year: 2005
GEPAID: ORD000407841
Contact: GARRY SMURTHWAITE
Telephone: 5032327416
Mailing Name: Not reported
Mailing Address: 436 SE 6TH AVE
Mailing City,St,Zip: PORTLAND, OR 97214
Gen County: 99
TSD EPA ID: CAD097030993
TSD County: Los Angeles
Tons: 0.834
CA Waste Code: 792-Liquids with pH <= 2 with metals
Method: D99-Disposal, Other
Facility County: 99

Click this hyperlink while viewing on your computer to access
7 additional CA_HAZNET: record(s) in the EDR Site Report.

OR MANIFEST:
Manifest Year: Manifest Year - 2016

OREGON PLATING COMPANY INC (Continued) **1000236252**

EPA Id: ORD000407841
Inactive Status: Not reported
Organization Name: Not reported
Contact Name: Scott Hunt
Contact Telephone Number: Not reported
Mailing Address: 436 SE 6th Ave
Mailing City/State/Zip: Portland, OR 97214-1103

Manifest:
Year : 2016
RCRA Id : ORD000407841
Inactive : Not reported
Status: Large quantity generator
Manifest : 009139683FLE
Ship Date : 04/12/2016
TSD : IDD073114654
WS Num: 1
Transporter: Not reported
Ship Qty : Not reported
Rpt Unit : Not reported
Off Mng : H132
EPA Waste Codes: D007
Waste Description: Waste environmentally hazardous substance, solid, Chrome
Total Amt Of Waste Stream Generated in Reporting Yr 1: 3446.6
Total Amt Of Waste Stream Generated in Reporting Yr 2: 3446.6

Manifest:
Year : 2015
RCRA Id : ORD000407841
Inactive : Not reported
Status: Large quantity generator
Manifest : 002672539JJK
Ship Date : 05/19/2015
TSD : ORD089452353
WS Num: 1
Transporter: Not reported
Ship Qty : Not reported
Rpt Unit : Not reported
Off Mng : H132
EPA Waste Codes: F007
Waste Description: RQ NA3077 Hazardous Waste Solid
Total Amt Of Waste Stream Generated in Reporting Yr 1: 123116.18
Total Amt Of Waste Stream Generated in Reporting Yr 2: 13605

Year : 2015
RCRA Id : ORD000407841
Inactive : Not reported
Status: Large quantity generator
Manifest : 002672547JJK
Ship Date : 05/19/2015
TSD : ORD089452353
WS Num: 1
Transporter: Not reported
Ship Qty : Not reported

OREGON PLATING COMPANY INC (Continued) **1000236252**

Rpt Unit : Not reported
Off Mng : H132
EPA Waste Codes: F007
Waste Description: RQ NA3077 Hazardous Waste Solid
Total Amt Of Waste Stream Generated in Reporting Yr 1: 123116.18
Total Amt Of Waste Stream Generated in Reporting Yr 2: 15872.5

Year : 2015
RCRA Id : ORD000407841
Inactive : Not reported
Status: Large quantity generator
Manifest : 002672548JJK
Ship Date : 05/19/2015
TSD : ORD089452353
WS Num: 1
Transporter: Not reported
Ship Qty : Not reported
Rpt Unit : Not reported
Off Mng : H132
EPA Waste Codes: F007
Waste Description: RQ NA3077 Hazardous Waste Solid
Total Amt Of Waste Stream Generated in Reporting Yr 1: 123116.18
Total Amt Of Waste Stream Generated in Reporting Yr 2: 12698

Year : 2015
RCRA Id : ORD000407841
Inactive : Not reported
Status: Large quantity generator
Manifest : 002672549JJK
Ship Date : 05/19/2015
TSD : ORD089452353
WS Num: 1
Transporter: Not reported
Ship Qty : Not reported
Rpt Unit : Not reported
Off Mng : H132
EPA Waste Codes: F007
Waste Description: RQ NA3077 Hazardous Waste Solid
Total Amt Of Waste Stream Generated in Reporting Yr 1: 123116.18
Total Amt Of Waste Stream Generated in Reporting Yr 2: 15736.45

Year : 2015
RCRA Id : ORD000407841
Inactive : Not reported
Status: Large quantity generator
Manifest : 002672550JJK
Ship Date : 05/19/2015
TSD : ORD089452353
WS Num: 1
Transporter: Not reported
Ship Qty : Not reported
Rpt Unit : Not reported
Off Mng : H132
EPA Waste Codes: F007
Waste Description: RQ NA3077 Hazardous Waste Solid
Total Amt Of Waste Stream Generated in Reporting Yr 1: 123116.18
Total Amt Of Waste Stream Generated in Reporting Yr 2: 17876.97

OREGON PLATING COMPANY INC (Continued) **1000236252**

Year : 2015
RCRA Id : ORD000407841
Inactive : Not reported
Status: Large quantity generator
Manifest : 002672555JJK
Ship Date : 05/19/2015
TSD : ORD089452353
WS Num: 1
Transporter: Not reported
Ship Qty : Not reported
Rpt Unit : Not reported
Off Mng : H132
EPA Waste Codes: F007
Waste Description: RQ NA3077 Hazardous Waste Solid
Total Amt Of Waste Stream Generated in Reporting Yr 1: 123116.18
Total Amt Of Waste Stream Generated in Reporting Yr 2: 4099.64

Year : 2015
RCRA Id : ORD000407841
Inactive : Not reported
Status: Large quantity generator
Manifest : 002672663JJK
Ship Date : 05/19/2015
TSD : ORD089452353
WS Num: 1
Transporter: Not reported
Ship Qty : Not reported
Rpt Unit : Not reported
Off Mng : H132
EPA Waste Codes: F007
Waste Description: RQ NA3077 Hazardous Waste Solid
Total Amt Of Waste Stream Generated in Reporting Yr 1: 123116.18
Total Amt Of Waste Stream Generated in Reporting Yr 2: 13605

Year : 2015
RCRA Id : ORD000407841
Inactive : Not reported
Status: Large quantity generator
Manifest : 011946215JJK
Ship Date : 05/21/2015
TSD : ORD089452353
WS Num: 1
Transporter: Not reported
Ship Qty : Not reported
Rpt Unit : Not reported
Off Mng : H132
EPA Waste Codes: F007
Waste Description: RQ NA3077 Hazardous Waste Solid
Total Amt Of Waste Stream Generated in Reporting Yr 1: 123116.18
Total Amt Of Waste Stream Generated in Reporting Yr 2: 12698

Year : 2015
RCRA Id : ORD000407841
Inactive : Not reported
Status: Large quantity generator
Manifest : 011946240JJK
Ship Date : 05/19/2015

OREGON PLATING COMPANY INC (Continued) **1000236252**

TSD : ORD089452353
WS Num: 1
Transporter: Not reported
Ship Qty : Not reported
Rpt Unit : Not reported
Off Mng : H132
EPA Waste Codes: F007
Waste Description: RQ NA3077 Hazardous Waste Solid
Total Amt Of Waste Stream Generated in Reporting Yr 1: 123116.18
Total Amt Of Waste Stream Generated in Reporting Yr 2: 16924.62

Year : 2015
RCRA Id : ORD000407841
Inactive : Not reported
Status: Large quantity generator
Manifest : 002672539JJK
Ship Date : 05/19/2015
TSD : ORD089452353
WS Num: 1
Transporter: Not reported
Ship Qty : Not reported
Rpt Unit : Not reported
Off Mng : H132
EPA Waste Codes: F008
Waste Description: RQ NA3077 Hazardous Waste Solid
Total Amt Of Waste Stream Generated in Reporting Yr 1: 123116.18
Total Amt Of Waste Stream Generated in Reporting Yr 2: 13605

Click this hyperlink while viewing on your computer to access
301 additional OR_MANIFEST: record(s) in the EDR Site Report.

Year : 2015
RCRA Id : ORD000407841
Inactive : Not reported
Status: Large quantity generator
Manifest : 002672547JJK
Ship Date : 05/19/2015
TSD : ORD089452353
WS Num: 1
Transporter: Not reported
Ship Qty : Not reported
Rpt Unit : Not reported
Off Mng : H132
EPA Waste Codes: F008
Waste Description: RQ NA3077 Hazardous Waste Solid
Total Amt Of Waste Stream Generated in Reporting Yr 1: 123116.18
Total Amt Of Waste Stream Generated in Reporting Yr 2: 15872.5

Year : 2015
RCRA Id : ORD000407841
Inactive : Not reported
Status: Large quantity generator
Manifest : 002672548JJK
Ship Date : 05/19/2015
TSD : ORD089452353
WS Num: 1
Transporter: Not reported

OREGON PLATING COMPANY INC (Continued) **1000236252**

Ship Qty : Not reported
Rpt Unit : Not reported
Off Mng : H132
EPA Waste Codes: F008
Waste Description: RQ NA3077 Hazardous Waste Solid
Total Amt Of Waste Stream Generated in Reporting Yr 1: 123116.18
Total Amt Of Waste Stream Generated in Reporting Yr 2: 12698

Year : 2015
RCRA Id : ORD000407841
Inactive : Not reported
Status: Large quantity generator
Manifest : 002672549JJK
Ship Date : 05/19/2015
TSD : ORD089452353
WS Num: 1
Transporter: Not reported
Ship Qty : Not reported
Rpt Unit : Not reported
Off Mng : H132
EPA Waste Codes: F008
Waste Description: RQ NA3077 Hazardous Waste Solid
Total Amt Of Waste Stream Generated in Reporting Yr 1: 123116.18
Total Amt Of Waste Stream Generated in Reporting Yr 2: 15736.45

Year : 2015
RCRA Id : ORD000407841
Inactive : Not reported
Status: Large quantity generator
Manifest : 002672550JJK
Ship Date : 05/19/2015
TSD : ORD089452353
WS Num: 1
Transporter: Not reported
Ship Qty : Not reported
Rpt Unit : Not reported
Off Mng : H132
EPA Waste Codes: F008
Waste Description: RQ NA3077 Hazardous Waste Solid
Total Amt Of Waste Stream Generated in Reporting Yr 1: 123116.18
Total Amt Of Waste Stream Generated in Reporting Yr 2: 17876.97

Year : 2015
RCRA Id : ORD000407841
Inactive : Not reported
Status: Large quantity generator
Manifest : 002672555JJK
Ship Date : 05/19/2015
TSD : ORD089452353
WS Num: 1
Transporter: Not reported
Ship Qty : Not reported
Rpt Unit : Not reported
Off Mng : H132
EPA Waste Codes: F008
Waste Description: RQ NA3077 Hazardous Waste Solid
Total Amt Of Waste Stream Generated in Reporting Yr 1: 123116.18

OREGON PLATING COMPANY INC (Continued) **1000236252**

Total Amt Of Waste Stream Generated in Reporting Yr 2: 4099.64

Year : 2015
RCRA Id : ORD000407841
Inactive : Not reported
Status: Large quantity generator
Manifest : 002672663JJK
Ship Date : 05/19/2015
TSD : ORD089452353
WS Num: 1
Transporter: Not reported
Ship Qty : Not reported
Rpt Unit : Not reported
Off Mng : H132
EPA Waste Codes: F008
Waste Description: RQ NA3077 Hazardous Waste Solid
Total Amt Of Waste Stream Generated in Reporting Yr 1: 123116.18
Total Amt Of Waste Stream Generated in Reporting Yr 2: 13605

Year : 2015
RCRA Id : ORD000407841
Inactive : Not reported
Status: Large quantity generator
Manifest : 011946215JJK
Ship Date : 05/21/2015
TSD : ORD089452353
WS Num: 1
Transporter: Not reported
Ship Qty : Not reported
Rpt Unit : Not reported
Off Mng : H132
EPA Waste Codes: F008
Waste Description: RQ NA3077 Hazardous Waste Solid
Total Amt Of Waste Stream Generated in Reporting Yr 1: 123116.18
Total Amt Of Waste Stream Generated in Reporting Yr 2: 12698

Year : 2015
RCRA Id : ORD000407841
Inactive : Not reported
Status: Large quantity generator
Manifest : 011946240JJK
Ship Date : 05/19/2015
TSD : ORD089452353
WS Num: 1
Transporter: Not reported
Ship Qty : Not reported
Rpt Unit : Not reported
Off Mng : H132
EPA Waste Codes: F008
Waste Description: RQ NA3077 Hazardous Waste Solid
Total Amt Of Waste Stream Generated in Reporting Yr 1: 123116.18
Total Amt Of Waste Stream Generated in Reporting Yr 2: 16924.62

Year : 2015
RCRA Id : ORD000407841
Inactive : Not reported
Status: Large quantity generator

OREGON PLATING COMPANY INC (Continued) **1000236252**

Manifest : 002672539JJK
Ship Date : 05/19/2015
TSD : ORD089452353
WS Num: 1
Transporter: Not reported
Ship Qty : Not reported
Rpt Unit : Not reported
Off Mng : H132
EPA Waste Codes: F009
Waste Description: RQ NA3077 Hazardous Waste Solid
Total Amt Of Waste Stream Generated in Reporting Yr 1: 123116.18
Total Amt Of Waste Stream Generated in Reporting Yr 2: 13605

Year : 2015
RCRA Id : ORD000407841
Inactive : Not reported
Status: Large quantity generator
Manifest : 002672547JJK
Ship Date : 05/19/2015
TSD : ORD089452353
WS Num: 1
Transporter: Not reported
Ship Qty : Not reported
Rpt Unit : Not reported
Off Mng : H132
EPA Waste Codes: F009
Waste Description: RQ NA3077 Hazardous Waste Solid
Total Amt Of Waste Stream Generated in Reporting Yr 1: 123116.18
Total Amt Of Waste Stream Generated in Reporting Yr 2: 15872.5

Manifest:
Year : 2013
RCRA Id : ORD000407841
Inactive : Not reported
Status: Conditionally exempt generator
Manifest : 005095275
Ship Date : 08/26/2013
TSD : IDD073114654
WS Num: 1
Transporter: ORD009227398
Ship Qty : Not reported
Rpt Unit : Not reported
Off Mng : H132
EPA Waste Codes: F006
Waste Description: waste treatment sludge
Total Amt Of Waste Stream Generated in Reporting Yr 1: 224.48249999999999
Total Amt Of Waste Stream Generated in Reporting Yr 2: 224.48249999999999

Year : 2013
RCRA Id : ORD000407841
Inactive : Not reported
Status: Conditionally exempt generator
Manifest : 005095275
Ship Date : 08/26/2013
TSD : IDD073114654

OREGON PLATING COMPANY INC (Continued) **1000236252**

WS Num: 2
Transporter: ORD009227398
Ship Qty : Not reported
Rpt Unit : Not reported
Off Mng : H132
EPA Waste Codes: D002 D007
Waste Description: used inhibited hcl
Total Amt Of Waste Stream Generated in Reporting Yr 1: 673.44749999999999
Total Amt Of Waste Stream Generated in Reporting Yr 2: 673.44749999999999

Year : 2013
RCRA Id : ORD000407841
Inactive : Not reported
Status: Conditionally exempt generator
Manifest : 003095089
Ship Date : 05/28/2013
TSD : ORD981766124
WS Num: 3
Transporter: TXR000081205
Ship Qty : Not reported
Rpt Unit : Not reported
Off Mng : H040
EPA Waste Codes: D039
Waste Description: Degreaser solvent
Total Amt Of Waste Stream Generated in Reporting Yr 1: 54.420000000000002
Total Amt Of Waste Stream Generated in Reporting Yr 2: 18.140000000000001

Year : 2013
RCRA Id : ORD000407841
Inactive : Not reported
Status: Conditionally exempt generator
Manifest : 003681586
Ship Date : 01/16/2013
TSD : ORD981766124
WS Num: 3
Transporter: TXR000081205
Ship Qty : Not reported
Rpt Unit : Not reported
Off Mng : H040
EPA Waste Codes: D039
Waste Description: Degreaser solvent
Total Amt Of Waste Stream Generated in Reporting Yr 1: 54.420000000000002
Total Amt Of Waste Stream Generated in Reporting Yr 2: 18.140000000000001

Year : 2013
RCRA Id : ORD000407841
Inactive : Not reported
Status: Conditionally exempt generator
Manifest : 003740647
Ship Date : 09/23/2013
TSD : ORD981766124
WS Num: 3
Transporter: TXR000081205
Ship Qty : Not reported
Rpt Unit : Not reported
Off Mng : H040
EPA Waste Codes: D039

OREGON PLATING COMPANY INC (Continued) **1000236252**

Waste Description: Degreaser solvent
Total Amt Of Waste Stream Generated in Reporting Yr 1: 54.420000000000002
Total Amt Of Waste Stream Generated in Reporting Yr 2: 18.140000000000001

Manifest:
Year : 2012
RCRA Id : ORD000407841
Inactive : Not reported
Status: Large quantity generator
Manifest : 004206227
Ship Date : 03/07/2012
TSD : IDD073114654
WS Num: 1
Transporter: ORD009227398
Ship Qty : Not reported
Rpt Unit : Not reported
Off Mng : H132
EPA Waste Codes: D002 D008
Waste Description: sulfuric acid and metal sludge
Total Amt Of Waste Stream Generated in Reporting Yr 1: Not reported
Total Amt Of Waste Stream Generated in Reporting Yr 2: Not reported

Year : 2012
RCRA Id : ORD000407841
Inactive : Not reported
Status: Large quantity generator
Manifest : 004206283
Ship Date : 03/28/2012
TSD : IDD073114654
WS Num: 2
Transporter: ORD009227398
Ship Qty : Not reported
Rpt Unit : Not reported
Off Mng : H132
EPA Waste Codes: D002 F006
Waste Description: Wooden walkway clean up
Total Amt Of Waste Stream Generated in Reporting Yr 1: Not reported
Total Amt Of Waste Stream Generated in Reporting Yr 2: Not reported

Year : 2012
RCRA Id : ORD000407841
Inactive : Not reported
Status: Large quantity generator
Manifest : 004206414
Ship Date : 05/02/2012
TSD : IDD073114654
WS Num: 3
Transporter: ORD009227398
Ship Qty : Not reported
Rpt Unit : Not reported
Off Mng : H132
EPA Waste Codes: F006
Waste Description: waste treatment sludge
Total Amt Of Waste Stream Generated in Reporting Yr 1: Not reported
Total Amt Of Waste Stream Generated in Reporting Yr 2: Not reported

OREGON PLATING COMPANY INC (Continued) **1000236252**

Year : 2012
RCRA Id : ORD000407841
Inactive : Not reported
Status: Large quantity generator
Manifest : 006198112
Ship Date : 11/20/2012
TSD : IND000646943
WS Num: 4
Transporter: ORO000006221
Ship Qty : Not reported
Rpt Unit : Not reported
Off Mng : H020
EPA Waste Codes: D007 D008
Waste Description: methylene chloride stripper
Total Amt Of Waste Stream Generated in Reporting Yr 1: Not reported
Total Amt Of Waste Stream Generated in Reporting Yr 2: Not reported

Year : 2012
RCRA Id : ORD000407841
Inactive : Not reported
Status: Large quantity generator
Manifest : 002768575
Ship Date : 02/04/2012
TSD : ORD981766124
WS Num: 5
Transporter: TXR000050930
Ship Qty : Not reported
Rpt Unit : Not reported
Off Mng : H020
EPA Waste Codes: D039
Waste Description: Degreaser solvent
Total Amt Of Waste Stream Generated in Reporting Yr 1: Not reported
Total Amt Of Waste Stream Generated in Reporting Yr 2: Not reported

Year : 2012
RCRA Id : ORD000407841
Inactive : Not reported
Status: Large quantity generator
Manifest : 003351847
Ship Date : 05/10/2012
TSD : ORD981766124
WS Num: 5
Transporter: TXR000050930
Ship Qty : Not reported
Rpt Unit : Not reported
Off Mng : H020
EPA Waste Codes: D039
Waste Description: Degreaser solvent
Total Amt Of Waste Stream Generated in Reporting Yr 1: Not reported
Total Amt Of Waste Stream Generated in Reporting Yr 2: Not reported

Year : 2012
RCRA Id : ORD000407841
Inactive : Not reported
Status: Large quantity generator
Manifest : 003416114
Ship Date : 09/13/2012

OREGON PLATING COMPANY INC (Continued) **1000236252**

TSD : ORD981766124
WS Num: 5
Transporter: TXR000050930
Ship Qty : Not reported
Rpt Unit : Not reported
Off Mng : H020
EPA Waste Codes: D039
Waste Description: Degreaser solvent
Total Amt Of Waste Stream Generated in Reporting Yr 1: Not reported
Total Amt Of Waste Stream Generated in Reporting Yr 2: Not reported

Manifest:
Year : 2011
RCRA Id : ORD000407841
Inactive : Not reported
Status: Large quantity generator
Manifest : 003634618
Ship Date : 01/04/2011
TSD : ORD981766124
WS Num: 1
Transporter: TXR000050930
Ship Qty : Not reported
Rpt Unit : Not reported
Off Mng : H039
EPA Waste Codes: D001 D018 D039 D040
Waste Description: SPENT SOLVENT
Total Amt Of Waste Stream Generated in Reporting Yr 1: 38.094000000000001
Total Amt Of Waste Stream Generated in Reporting Yr 2: 12.698

Year : 2011
RCRA Id : ORD000407841
Inactive : Not reported
Status: Large quantity generator
Manifest : 004325144
Ship Date : 09/08/2011
TSD : ORD981766124
WS Num: 1
Transporter: TXR000050930
Ship Qty : Not reported
Rpt Unit : Not reported
Off Mng : H039
EPA Waste Codes: D001 D018 D039 D040
Waste Description: SPENT SOLVENT
Total Amt Of Waste Stream Generated in Reporting Yr 1: 38.094000000000001
Total Amt Of Waste Stream Generated in Reporting Yr 2: 12.698

Year : 2011
RCRA Id : ORD000407841
Inactive : Not reported
Status: Large quantity generator
Manifest : 003604852
Ship Date : 04/26/2011
TSD : ORD981766124
WS Num: 1
Transporter: TXR000050930

OREGON PLATING COMPANY INC (Continued) **1000236252**

Ship Qty : Not reported
Rpt Unit : Not reported
Off Mng : H039
EPA Waste Codes: D001 D018 D039 D040
Waste Description: SPENT SOLVENT
Total Amt Of Waste Stream Generated in Reporting Yr 1: 38.094000000000001
Total Amt Of Waste Stream Generated in Reporting Yr 2: 12.698

Year : 2011
RCRA Id : ORD000407841
Inactive : Not reported
Status: Large quantity generator
Manifest : 002538804
Ship Date : 06/22/2011
TSD : IDD073114654
WS Num: 2
Transporter: ORD009227398
Ship Qty : Not reported
Rpt Unit : Not reported
Off Mng : H132
EPA Waste Codes: F006
Waste Description: sludge from batch treatment
Total Amt Of Waste Stream Generated in Reporting Yr 1: 748.27499999999998
Total Amt Of Waste Stream Generated in Reporting Yr 2: 498.85000000000002

Year : 2011
RCRA Id : ORD000407841
Inactive : Not reported
Status: Large quantity generator
Manifest : 004205090
Ship Date : 09/21/2011
TSD : ORD981766124
WS Num: 2
Transporter: ORD009227398
Ship Qty : Not reported
Rpt Unit : Not reported
Off Mng : H132
EPA Waste Codes: F006
Waste Description: sludge from batch treatment
Total Amt Of Waste Stream Generated in Reporting Yr 1: 748.27499999999998
Total Amt Of Waste Stream Generated in Reporting Yr 2: 249.42500000000001

Year : 2011
RCRA Id : ORD000407841
Inactive : Not reported
Status: Large quantity generator
Manifest : 002538804
Ship Date : 06/22/2011
TSD : IDD073114654
WS Num: 3
Transporter: ORD009227398
Ship Qty : Not reported
Rpt Unit : Not reported
Off Mng : H132
EPA Waste Codes: D002
Waste Description: Contaminated nickel bath, dirty
Total Amt Of Waste Stream Generated in Reporting Yr 1: 498.85000000000002

OREGON PLATING COMPANY INC (Continued) **1000236252**

Total Amt Of Waste Stream Generated in Reporting Yr 2: 498.85000000000002

Year : 2011
RCRA Id : ORD000407841
Inactive : Not reported
Status: Large quantity generator
Manifest : 004205090
Ship Date : 09/21/2011
TSD : IDD073114654
WS Num: 4
Transporter: ORD009227398
Ship Qty : Not reported
Rpt Unit : Not reported
Off Mng : H132
EPA Waste Codes: D002 D007
Waste Description: Used Nitric acid (rack stripper)
Total Amt Of Waste Stream Generated in Reporting Yr 1: 249.42500000000001
Total Amt Of Waste Stream Generated in Reporting Yr 2: 249.42500000000001

Year : 2011
RCRA Id : ORD000407841
Inactive : Not reported
Status: Large quantity generator
Manifest : 004205090
Ship Date : 09/21/2011
TSD : IDD073114654
WS Num: 5
Transporter: ORD009227398
Ship Qty : Not reported
Rpt Unit : Not reported
Off Mng : H132
EPA Waste Codes: D002 D007
Waste Description: Spent Inh. Hcl from pickeling
Total Amt Of Waste Stream Generated in Reporting Yr 1: 1346.895
Total Amt Of Waste Stream Generated in Reporting Yr 2: 1346.895

Manifest:
Year : 2010
RCRA Id : ORD000407841
Inactive : Not reported
Status: Large quantity generator
Manifest : 005569202
Ship Date : 06/30/2010
TSD : IDD073114654
WS Num: 1
Transporter: ORD009227398
Ship Qty : Not reported
Rpt Unit : Not reported
Off Mng : H132
EPA Waste Codes: F006
Waste Description: sludge from batch treatment
Total Amt Of Waste Stream Generated in Reporting Yr 1: 1489.7474999999999
Total Amt Of Waste Stream Generated in Reporting Yr 2: 816.29999999999995

Year : 2010

OREGON PLATING COMPANY INC (Continued) **1000236252**

RCRA Id : ORD000407841
Inactive : Not reported
Status: Large quantity generator
Manifest : 006908073
Ship Date : 09/22/2010
TSD : IDD073114654
WS Num: 1
Transporter: ORD009227398
Ship Qty : Not reported
Rpt Unit : Not reported
Off Mng : H132
EPA Waste Codes: F006
Waste Description: sludge from batch treatment
Total Amt Of Waste Stream Generated in Reporting Yr 1: 1489.7474999999999
Total Amt Of Waste Stream Generated in Reporting Yr 2: 224.48249999999999

Year : 2010
RCRA Id : ORD000407841
Inactive : Not reported
Status: Large quantity generator
Manifest : 005569056
Ship Date : 05/05/2010
TSD : IDD073114654
WS Num: 1
Transporter: ORD009227398
Ship Qty : Not reported
Rpt Unit : Not reported
Off Mng : H132
EPA Waste Codes: F006
Waste Description: sludge from batch treatment
Total Amt Of Waste Stream Generated in Reporting Yr 1: 1489.7474999999999
Total Amt Of Waste Stream Generated in Reporting Yr 2: 448.96499999999997

Year : 2010
RCRA Id : ORD000407841
Inactive : Not reported
Status: Large quantity generator
Manifest : 005569202
Ship Date : 06/30/2010
TSD : IDD073114654
WS Num: 2
Transporter: ORD009227398
Ship Qty : Not reported
Rpt Unit : Not reported
Off Mng : H132
EPA Waste Codes: D002
Waste Description: wrong chemical mixture
Total Amt Of Waste Stream Generated in Reporting Yr 1: 1360.5
Total Amt Of Waste Stream Generated in Reporting Yr 2: 1360.5

Year : 2010
RCRA Id : ORD000407841
Inactive : Not reported
Status: Large quantity generator
Manifest : 005569202
Ship Date : 06/30/2010
TSD : IDD073114654

OREGON PLATING COMPANY INC (Continued) **1000236252**

WS Num: 3
Transporter: ORD009227398
Ship Qty : Not reported
Rpt Unit : Not reported
Off Mng : H132
EPA Waste Codes: D002 D007
Waste Description: Sludge from tank bottom
Total Amt Of Waste Stream Generated in Reporting Yr 1: 113.375
Total Amt Of Waste Stream Generated in Reporting Yr 2: 113.375

Year : 2010
RCRA Id : ORD000407841
Inactive : Not reported
Status: Large quantity generator
Manifest : 005569202
Ship Date : 06/30/2010
TSD : IDD073114654
WS Num: 4
Transporter: ORD009227398
Ship Qty : Not reported
Rpt Unit : Not reported
Off Mng : H132
EPA Waste Codes: D002
Waste Description: anode bags from copper & nickel tanks
Total Amt Of Waste Stream Generated in Reporting Yr 1: 90.700000000000003
Total Amt Of Waste Stream Generated in Reporting Yr 2: 90.700000000000003

Year : 2010
RCRA Id : ORD000407841
Inactive : Not reported
Status: Large quantity generator
Manifest : 006908073
Ship Date : 09/22/2010
TSD : IDD073114654
WS Num: 5
Transporter: ORD009227398
Ship Qty : Not reported
Rpt Unit : Not reported
Off Mng : H132
EPA Waste Codes: D002
Waste Description: Acid copper bath, contaminated, old
Total Amt Of Waste Stream Generated in Reporting Yr 1: 3142.7550000000001
Total Amt Of Waste Stream Generated in Reporting Yr 2: 3142.7550000000001

Year : 2010
RCRA Id : ORD000407841
Inactive : Not reported
Status: Large quantity generator
Manifest : 006908073
Ship Date : 09/22/2010
TSD : IDD073114654
WS Num: 6
Transporter: ORD009227398
Ship Qty : Not reported
Rpt Unit : Not reported
Off Mng : H132
EPA Waste Codes: D002

OREGON PLATING COMPANY INC (Continued) **1000236252**

Waste Description: Contaminated nickel bath, dirty
Total Amt Of Waste Stream Generated in Reporting Yr 1: 224.48249999999999
Total Amt Of Waste Stream Generated in Reporting Yr 2: 224.48249999999999

Year : 2010
RCRA Id : ORD000407841
Inactive : Not reported
Status: Large quantity generator
Manifest : 006908073
Ship Date : 09/22/2010
TSD : IDD073114654
WS Num: 7
Transporter: ORD009227398
Ship Qty : Not reported
Rpt Unit : Not reported
Off Mng : H132
EPA Waste Codes: D002
Waste Description: Used carbon from Nickel filter
Total Amt Of Waste Stream Generated in Reporting Yr 1: 158.72499999999999
Total Amt Of Waste Stream Generated in Reporting Yr 2: 158.72499999999999

Year : 2010
RCRA Id : ORD000407841
Inactive : Not reported
Status: Large quantity generator
Manifest : 006908101
Ship Date : 10/06/2010
TSD : IDD073114654
WS Num: 8
Transporter: ORD009227398
Ship Qty : Not reported
Rpt Unit : Not reported
Off Mng : H132
EPA Waste Codes: F006
Waste Description: Cyanide copper bath, spent, contaminated
Total Amt Of Waste Stream Generated in Reporting Yr 1: 1571.3775000000001
Total Amt Of Waste Stream Generated in Reporting Yr 2: 1571.3775000000001

Click this hyperlink while viewing on your computer to access
301 additional OR_MANIFEST: record(s) in the EDR Site Report.

Year : 2010
RCRA Id : ORD000407841
Inactive : Not reported
Status: Large quantity generator
Manifest : 000375009
Ship Date : 08/17/2010
TSD : ORD981766124
WS Num: 9
Transporter: TXR000050930
Ship Qty : Not reported
Rpt Unit : Not reported
Off Mng : H020
EPA Waste Codes: D001 D018 D039 D040
Waste Description: SPENT SOLVENT
Total Amt Of Waste Stream Generated in Reporting Yr 1: 25.396000000000001
Total Amt Of Waste Stream Generated in Reporting Yr 2: 12.698

OREGON PLATING COMPANY INC (Continued) **1000236252**

Year :	2010
RCRA Id :	ORD000407841
Inactive :	Not reported
Status:	Large quantity generator
Manifest :	002400761
Ship Date :	04/15/2010
TSD :	ORD981766124
WS Num:	9
Transporter:	TXR000050930
Ship Qty :	Not reported
Rpt Unit :	Not reported
Off Mng :	H020
EPA Waste Codes:	D001 D018 D039 D040
Waste Description:	SPENT SOLVENT
Total Amt Of Waste Stream Generated in Reporting Yr 1:	25.396000000000001
Total Amt Of Waste Stream Generated in Reporting Yr 2:	12.698

Manifest:

Year :	2009
RCRA Id :	ORD000407841
Inactive :	Not reported
Status:	Large quantity generator
Manifest :	000964056
Ship Date :	01/06/2009
TSD :	IDD073114654
WS Num:	1
Transporter:	ORD009227398
Ship Qty :	Not reported
Rpt Unit :	Not reported
Off Mng :	H132
EPA Waste Codes:	F006
Waste Description:	sludge from batch waste treatment (undried)
Total Amt Of Waste Stream Generated in Reporting Yr 1:	2020.3425
Total Amt Of Waste Stream Generated in Reporting Yr 2:	673.44749999999999

Year :	2009
RCRA Id :	ORD000407841
Inactive :	Not reported
Status:	Large quantity generator
Manifest :	003997330
Ship Date :	10/07/2009
TSD :	IDD073114654
WS Num:	1
Transporter:	ORD009227398
Ship Qty :	Not reported
Rpt Unit :	Not reported
Off Mng :	H132
EPA Waste Codes:	F006
Waste Description:	sludge from batch waste treatment (undried)
Total Amt Of Waste Stream Generated in Reporting Yr 1:	2020.3425
Total Amt Of Waste Stream Generated in Reporting Yr 2:	448.96499999999997

Year :	2009
RCRA Id :	ORD000407841
Inactive :	Not reported

OREGON PLATING COMPANY INC (Continued) **1000236252**

Status: Large quantity generator
Manifest : 001330576
Ship Date : 01/23/2009
TSD : ORD981766124
WS Num: 2
Transporter: TRX000050930
Ship Qty : Not reported
Rpt Unit : Not reported
Off Mng : H020
EPA Waste Codes: D001 D018 D039 D040
Waste Description: SPENT SOLVENT
Total Amt Of Waste Stream Generated in Reporting Yr 1: 40.814999999999998
Total Amt Of Waste Stream Generated in Reporting Yr 2: 24.489000000000001

Year : 2009
RCRA Id : ORD000407841
Inactive : Not reported
Status: Large quantity generator
Manifest : 000964338
Ship Date : 03/26/2009
TSD : IDD073114654
WS Num: 1
Transporter: ORD009227398
Ship Qty : Not reported
Rpt Unit : Not reported
Off Mng : H132
EPA Waste Codes: F006
Waste Description: sludge from batch waste treatment (undried)
Total Amt Of Waste Stream Generated in Reporting Yr 1: 2020.3425
Total Amt Of Waste Stream Generated in Reporting Yr 2: 448.96499999999997

Year : 2009
RCRA Id : ORD000407841
Inactive : Not reported
Status: Large quantity generator
Manifest : 001792054
Ship Date : 08/06/2009
TSD : ORD981766124
WS Num: 2
Transporter: TRX000050930
Ship Qty : Not reported
Rpt Unit : Not reported
Off Mng : H020
EPA Waste Codes: D001 D018 D039 D040
Waste Description: SPENT SOLVENT
Total Amt Of Waste Stream Generated in Reporting Yr 1: 40.814999999999998
Total Amt Of Waste Stream Generated in Reporting Yr 2: 16.326000000000001

Year : 2009
RCRA Id : ORD000407841
Inactive : Not reported
Status: Large quantity generator
Manifest : 003997609
Ship Date : 06/24/2009
TSD : KSD980633259
WS Num: 4
Transporter: ORD009227398

OREGON PLATING COMPANY INC (Continued) **1000236252**

Ship Qty : Not reported
Rpt Unit : Not reported
Off Mng : H061
EPA Waste Codes: D001 F002
Waste Description: SPENT PAINT STRIPPER MCHF
Total Amt Of Waste Stream Generated in Reporting Yr 1: 75.734499999999997
Total Amt Of Waste Stream Generated in Reporting Yr 2: 75.734499999999997

Year : 2009
RCRA Id : ORD000407841
Inactive : Not reported
Status: Large quantity generator
Manifest : 003997607
Ship Date : 06/24/2009
TSD : IDD073114654
WS Num: 1
Transporter: ORD009227398
Ship Qty : Not reported
Rpt Unit : Not reported
Off Mng : H132
EPA Waste Codes: F006
Waste Description: sludge from batch waste treatment (undried)
Total Amt Of Waste Stream Generated in Reporting Yr 1: 2020.3425
Total Amt Of Waste Stream Generated in Reporting Yr 2: 448.96499999999997

Year : 2009
RCRA Id : ORD000407841
Inactive : Not reported
Status: Large quantity generator
Manifest : 000012816
Ship Date : 07/22/2009
TSD : IDD073114654
WS Num: 3
Transporter: ORD009227398
Ship Qty : Not reported
Rpt Unit : Not reported
Off Mng : H132
EPA Waste Codes: D002 D007
Waste Description: contaminated wood decking from stripping area
Total Amt Of Waste Stream Generated in Reporting Yr 1: 226.75
Total Amt Of Waste Stream Generated in Reporting Yr 2: 226.75

Manifest:
Year : 2008
RCRA Id : ORD000407841
Inactive : Not reported
Status: Large quantity generator
Manifest : 000964016
Ship Date : 08/01/2008
TSD : IDD073114654
WS Num: 5
Transporter: ORD009227398
Ship Qty : Not reported
Rpt Unit : Not reported
Off Mng : H132

OREGON PLATING COMPANY INC (Continued) **1000236252**

EPA Waste Codes: D002 D007
Waste Description: liquid from chrome room cleanup
Total Amt Of Waste Stream Generated in Reporting Yr 1: 224.48249999999999
Total Amt Of Waste Stream Generated in Reporting Yr 2: 224.48249999999999

Year : 2008
RCRA Id : ORD000407841
Inactive : Not reported
Status: Large quantity generator
Manifest : 000964016
Ship Date : 08/01/2008
TSD : IDD073114654
WS Num: 7
Transporter: ORD009227398
Ship Qty : Not reported
Rpt Unit : Not reported
Off Mng : H132
EPA Waste Codes: D002 D008
Waste Description: sludge from electrostrip tank
Total Amt Of Waste Stream Generated in Reporting Yr 1: 224.48249999999999
Total Amt Of Waste Stream Generated in Reporting Yr 2: 224.48249999999999

Year : 2008
RCRA Id : ORD000407841
Inactive : Not reported
Status: Large quantity generator
Manifest : 000964016
Ship Date : 08/01/2008
TSD : IDD073114654
WS Num: 6
Transporter: ORD009227398
Ship Qty : Not reported
Rpt Unit : Not reported
Off Mng : H132
EPA Waste Codes: D002 D008
Waste Description: sulfuric acid spent strip
Total Amt Of Waste Stream Generated in Reporting Yr 1: 224.48249999999999
Total Amt Of Waste Stream Generated in Reporting Yr 2: 224.48249999999999

Year : 2008
RCRA Id : ORD000407841
Inactive : Not reported
Status: Large quantity generator
Manifest : 000931156
Ship Date : 06/25/2008
TSD : ORD981766124
WS Num: 13
Transporter: TXR000050930
Ship Qty : Not reported
Rpt Unit : Not reported
Off Mng : H020
EPA Waste Codes: D001 D018 D039 D040
Waste Description: SPENT SOLVENT
Total Amt Of Waste Stream Generated in Reporting Yr 1: 22.221499999999999
Total Amt Of Waste Stream Generated in Reporting Yr 2: 22.221499999999999

Year : 2008

OREGON PLATING COMPANY INC (Continued) **1000236252**

RCRA Id : ORD000407841
Inactive : Not reported
Status: Large quantity generator
Manifest : 000964016
Ship Date : 08/01/2008
TSD : IDD073114654
WS Num: 10
Transporter: ORD009227398
Ship Qty : Not reported
Rpt Unit : Not reported
Off Mng : H132
EPA Waste Codes: D002
Waste Description: contaminated nickel plating bath
Total Amt Of Waste Stream Generated in Reporting Yr 1: 224.48249999999999
Total Amt Of Waste Stream Generated in Reporting Yr 2: 224.48249999999999

Year : 2008
RCRA Id : ORD000407841
Inactive : Not reported
Status: Large quantity generator
Manifest : 001989876
Ship Date : 04/03/2008
TSD : IDD073114654
WS Num: 11
Transporter: UTR000007708
Ship Qty : Not reported
Rpt Unit : Not reported
Off Mng : H132
EPA Waste Codes: F006
Waste Description: sludge from batch waste treatment (undried)
Total Amt Of Waste Stream Generated in Reporting Yr 1: 2693.79
Total Amt Of Waste Stream Generated in Reporting Yr 2: 1795.8599999999999

Year : 2008
RCRA Id : ORD000407841
Inactive : Not reported
Status: Large quantity generator
Manifest : 000964016
Ship Date : 08/01/2008
TSD : IDD073114654
WS Num: 3
Transporter: ORD009227398
Ship Qty : Not reported
Rpt Unit : Not reported
Off Mng : H132
EPA Waste Codes: D007
Waste Description: old liner from chrome room moat
Total Amt Of Waste Stream Generated in Reporting Yr 1: 90.700000000000003
Total Amt Of Waste Stream Generated in Reporting Yr 2: 90.700000000000003

Year : 2008
RCRA Id : ORD000407841
Inactive : Not reported
Status: Large quantity generator
Manifest : 000964016
Ship Date : 08/01/2008
TSD : IDD073114654

OREGON PLATING COMPANY INC (Continued) **1000236252**

WS Num: 8
Transporter: ORD009227398
Ship Qty : Not reported
Rpt Unit : Not reported
Off Mng : H132
EPA Waste Codes: D007 D008
Waste Description: lead anodes from chrome plate
Total Amt Of Waste Stream Generated in Reporting Yr 1: 115.6425
Total Amt Of Waste Stream Generated in Reporting Yr 2: 115.6425

Year : 2008
RCRA Id : ORD000407841
Inactive : Not reported
Status: Large quantity generator
Manifest : 003988774
Ship Date : 08/22/2008
TSD : IDD073114654
WS Num: 1
Transporter: ORD009227398
Ship Qty : Not reported
Rpt Unit : Not reported
Off Mng : H132
EPA Waste Codes: D007
Waste Description: wood decking from chrome room clean-up (contaminated)
Total Amt Of Waste Stream Generated in Reporting Yr 1: 453.5
Total Amt Of Waste Stream Generated in Reporting Yr 2: 453.5

Year : 2008
RCRA Id : ORD000407841
Inactive : Not reported
Status: Large quantity generator
Manifest : 000964016
Ship Date : 08/01/2008
TSD : IDD073114654
WS Num: 11
Transporter: ORD009227398
Ship Qty : Not reported
Rpt Unit : Not reported
Off Mng : H132
EPA Waste Codes: F006
Waste Description: sludge from batch waste treatment (undried)
Total Amt Of Waste Stream Generated in Reporting Yr 1: 2693.79
Total Amt Of Waste Stream Generated in Reporting Yr 2: 897.92999999999995

Click this hyperlink while viewing on your computer to access
301 additional OR_MANIFEST: record(s) in the EDR Site Report.

Year : 2008
RCRA Id : ORD000407841
Inactive : Not reported
Status: Large quantity generator
Manifest : 000964016
Ship Date : 08/01/2008
TSD : IDD073114654
WS Num: 4
Transporter: ORD009227398
Ship Qty : Not reported

OREGON PLATING COMPANY INC (Continued) **1000236252**

Rpt Unit : Not reported
Off Mng : H132
EPA Waste Codes: D007
Waste Description: old chrome dragout rinse tank
Total Amt Of Waste Stream Generated in Reporting Yr 1: 226.75
Total Amt Of Waste Stream Generated in Reporting Yr 2: 226.75

Year : 2008
RCRA Id : ORD000407841
Inactive : Not reported
Status: Large quantity generator
Manifest : 003988774
Ship Date : 08/22/2008
TSD : IDD073114654
WS Num: 2
Transporter: ORD009227398
Ship Qty : Not reported
Rpt Unit : Not reported
Off Mng : H132
EPA Waste Codes: F006
Waste Description: moat clean-up (nickel area)
Total Amt Of Waste Stream Generated in Reporting Yr 1: 224.48249999999999
Total Amt Of Waste Stream Generated in Reporting Yr 2: 224.48249999999999

Manifest:
Year : 2007
RCRA Id : ORD000407841
Inactive : Not reported
Status: Small quantity generator
Manifest : 001983670
Ship Date : 07/27/2007
TSD : IDD073114654
WS Num: 3
Transporter: WAR000001263
Ship Qty : Not reported
Rpt Unit : Not reported
Off Mng : H132
EPA Waste Codes: D002 D008
Waste Description: Electro-strip sludge from tank bottom Nickel strip (sulfuric acid)
Total Amt Of Waste Stream Generated in Reporting Yr 1: 462.56999999999999
Total Amt Of Waste Stream Generated in Reporting Yr 2: 462.56999999999999

Year : 2007
RCRA Id : ORD000407841
Inactive : Not reported
Status: Small quantity generator
Manifest : 001983976
Ship Date : 11/09/2007
TSD : IDD073114654
WS Num: 2
Transporter: ORD009227398
Ship Qty : Not reported
Rpt Unit : Not reported
Off Mng : H132
EPA Waste Codes: F006

OREGON PLATING COMPANY INC (Continued) **1000236252**

Waste Description: Wood debris from decking in plating area contam. w/ copper & nickel sal
Total Amt Of Waste Stream Generated in Reporting Yr 1: 215.41
Total Amt Of Waste Stream Generated in Reporting Yr 2: 215.41

Year : 2007
RCRA Id : ORD000407841
Inactive : Not reported
Status: Small quantity generator
Manifest : 001983976
Ship Date : 11/09/2007
TSD : IDD073114654
WS Num: 1
Transporter: ORD009227398
Ship Qty : Not reported
Rpt Unit : Not reported
Off Mng : H132
EPA Waste Codes: F006
Waste Description: Multi-metal sludge - dry slude from waste water treatment system.
Total Amt Of Waste Stream Generated in Reporting Yr 1: 136.96000000000001
Total Amt Of Waste Stream Generated in Reporting Yr 2: 136.96000000000001

Manifest:
Year : 2006
RCRA Id : ORD000407841
Inactive : Not reported
Status: Large quantity generator
Manifest : 71933
Ship Date : 04/14/2006
TSD : OHD980613541
WS Num: Not reported
Transporter: ORD009227398
Ship Qty : 1445
Rpt Unit : LB
Off Mng : H040
EPA Waste Codes: D002 D006 D007
Waste Description: Spent - contaminated copper cyanide plating solution
Total Amt Of Waste Stream Generated in Reporting Yr 1: Not reported
Total Amt Of Waste Stream Generated in Reporting Yr 2: Not reported

Year : 2006
RCRA Id : ORD000407841
Inactive : Not reported
Status: Large quantity generator
Manifest : 000965640
Ship Date : 09/14/2006
TSD : IDD073114654
WS Num: Not reported
Transporter: ORD009227398
Ship Qty : 459
Rpt Unit : LB
Off Mng : H132
EPA Waste Codes: D002
Waste Description: Copper Sulfate crystals removed from secondary containment.
Total Amt Of Waste Stream Generated in Reporting Yr 1: Not reported
Total Amt Of Waste Stream Generated in Reporting Yr 2: Not reported

OREGON PLATING COMPANY INC (Continued) **1000236252**

Year : 2006
RCRA Id : ORD000407841
Inactive : Not reported
Status: Large quantity generator
Manifest : 71706
Ship Date : 02/03/2006
TSD : WAD067548966
WS Num: Not reported
Transporter: ORD009227398
Ship Qty : 500
Rpt Unit : LB
Off Mng : H132
EPA Waste Codes: D002 D007 F006
Waste Description: Nickel sludge removed from secondary containment
Total Amt Of Waste Stream Generated in Reporting Yr 1: Not reported
Total Amt Of Waste Stream Generated in Reporting Yr 2: Not reported

Year : 2006
RCRA Id : ORD000407841
Inactive : Not reported
Status: Large quantity generator
Manifest : 71706
Ship Date : 02/03/2006
TSD : WAD067548966
WS Num: Not reported
Transporter: ORD009227398
Ship Qty : 3465
Rpt Unit : LB
Off Mng : H132
EPA Waste Codes: D002 D007 F006
Waste Description: Chrome and Nickel liquid removed from secondary containment
Total Amt Of Waste Stream Generated in Reporting Yr 1: Not reported
Total Amt Of Waste Stream Generated in Reporting Yr 2: Not reported

Year : 2006
RCRA Id : ORD000407841
Inactive : Not reported
Status: Large quantity generator
Manifest : 000965640
Ship Date : 09/14/2006
TSD : IDD073114654
WS Num: Not reported
Transporter: ORD009227398
Ship Qty : 459
Rpt Unit : LB
Off Mng : H132
EPA Waste Codes: D002
Waste Description: Contaminated Nickel plating bath removed from secondary containment.
Total Amt Of Waste Stream Generated in Reporting Yr 1: Not reported
Total Amt Of Waste Stream Generated in Reporting Yr 2: Not reported

Year : 2006
RCRA Id : ORD000407841
Inactive : Not reported
Status: Large quantity generator
Manifest : 71762
Ship Date : 02/17/2006

OREGON PLATING COMPANY INC (Continued) **1000236252**

TSD : OHD980613541
WS Num: Not reported
Transporter: ORD009227398
Ship Qty : 465
Rpt Unit : LB
Off Mng : H040
EPA Waste Codes: D002
Waste Description: Ammoniated strip spent for nickel - copper removal
Total Amt Of Waste Stream Generated in Reporting Yr 1: Not reported
Total Amt Of Waste Stream Generated in Reporting Yr 2: Not reported

Year : 2006
RCRA Id : ORD000407841
Inactive : Not reported
Status: Large quantity generator
Manifest : 71707
Ship Date : 02/03/2006
TSD : CAD097030993
WS Num: Not reported
Transporter: ORD009227398
Ship Qty : 255
Rpt Unit : LB
Off Mng : H081
EPA Waste Codes: D002
Waste Description: Electro-strip sludge from tank bottom (Nickel strip)
Total Amt Of Waste Stream Generated in Reporting Yr 1: Not reported
Total Amt Of Waste Stream Generated in Reporting Yr 2: Not reported

Year : 2006
RCRA Id : ORD000407841
Inactive : Not reported
Status: Large quantity generator
Manifest : 000965640
Ship Date : 09/14/2006
TSD : IDD073114654
WS Num: Not reported
Transporter: ORD009227398
Ship Qty : 550
Rpt Unit : LB
Off Mng : H132
EPA Waste Codes: F006
Waste Description: Multi-metal sludge - from pretreatment waste treatment of spent acids.
Total Amt Of Waste Stream Generated in Reporting Yr 1: Not reported
Total Amt Of Waste Stream Generated in Reporting Yr 2: Not reported

Year : 2006
RCRA Id : ORD000407841
Inactive : Not reported
Status: Large quantity generator
Manifest : 72036
Ship Date : 05/25/2006
TSD : CAD097030993
WS Num: Not reported
Transporter: ORD009227398
Ship Qty : 255
Rpt Unit : LB
Off Mng : H081

OREGON PLATING COMPANY INC (Continued) **1000236252**

EPA Waste Codes: D002
Waste Description: Electro-strip sludge from tank bottom (Nickel strip)
Total Amt Of Waste Stream Generated in Reporting Yr 1: Not reported
Total Amt Of Waste Stream Generated in Reporting Yr 2: Not reported

Year : 2006
RCRA Id : ORD000407841
Inactive : Not reported
Status: Large quantity generator
Manifest : 71634
Ship Date : 01/11/2006
TSD : WAD067548966
WS Num: Not reported
Transporter: ORD009227398
Ship Qty : 450
Rpt Unit : LB
Off Mng : H132
EPA Waste Codes: D002
Waste Description: Spent strip sludge - Ammoniated stipper discontinued
Total Amt Of Waste Stream Generated in Reporting Yr 1: Not reported
Total Amt Of Waste Stream Generated in Reporting Yr 2: Not reported

Click this hyperlink while viewing on your computer to access
301 additional OR_MANIFEST: record(s) in the EDR Site Report.

Year : 2006
RCRA Id : ORD000407841
Inactive : Not reported
Status: Large quantity generator
Manifest : 71706
Ship Date : 02/03/2006
TSD : WAD067548966
WS Num: Not reported
Transporter: ORD009227398
Ship Qty : 540
Rpt Unit : LB
Off Mng : H132
EPA Waste Codes: D002 D007 F006
Waste Description: Chrome - Nickel sludge removed from secondary containment.
Total Amt Of Waste Stream Generated in Reporting Yr 1: Not reported
Total Amt Of Waste Stream Generated in Reporting Yr 2: Not reported

Year : 2006
RCRA Id : ORD000407841
Inactive : Not reported
Status: Large quantity generator
Manifest : 72035
Ship Date : 05/25/2006
TSD : ORD089452353
WS Num: Not reported
Transporter: ORD009227398
Ship Qty : 550
Rpt Unit : LB
Off Mng : H132
EPA Waste Codes: F006
Waste Description: Multi-metal sludge - from pretreatment waste treatment of spent acids.
Total Amt Of Waste Stream Generated in Reporting Yr 1: Not reported

OREGON PLATING COMPANY INC (Continued) **1000236252**

Total Amt Of Waste Stream Generated in Reporting Yr 2: Not reported

Year : 2006
RCRA Id : ORD000407841
Inactive : Not reported
Status: Large quantity generator
Manifest : 001668552
Ship Date : 12/20/2006
TSD : IDD073114654
WS Num: Not reported
Transporter: ORD009227398
Ship Qty : 286
Rpt Unit : LB
Off Mng : H132
EPA Waste Codes: F006
Waste Description: Multi-metal sludge - from pretreatment waste treatment of spent acids.
Total Amt Of Waste Stream Generated in Reporting Yr 1: Not reported
Total Amt Of Waste Stream Generated in Reporting Yr 2: Not reported

Year : 2006
RCRA Id : ORD000407841
Inactive : Not reported
Status: Large quantity generator
Manifest : 71707
Ship Date : 02/03/2006
TSD : CAD097030993
WS Num: Not reported
Transporter: ORD009227398
Ship Qty : 935
Rpt Unit : LB
Off Mng : H081
EPA Waste Codes: D002
Waste Description: Electro-strip liquid- spent stripping solution (Nickel strip) sulfuric acid
Total Amt Of Waste Stream Generated in Reporting Yr 1: Not reported
Total Amt Of Waste Stream Generated in Reporting Yr 2: Not reported

Year : 2006
RCRA Id : ORD000407841
Inactive : Not reported
Status: Large quantity generator
Manifest : 000965640
Ship Date : 09/14/2006
TSD : IDD073114654
WS Num: Not reported
Transporter: ORD009227398
Ship Qty : 459
Rpt Unit : LB
Off Mng : H132
EPA Waste Codes: D002
Waste Description: Spent nitric acid - used for strippint plating from racks
Total Amt Of Waste Stream Generated in Reporting Yr 1: Not reported
Total Amt Of Waste Stream Generated in Reporting Yr 2: Not reported

Year : 2006
RCRA Id : ORD000407841
Inactive : Not reported
Status: Large quantity generator

OREGON PLATING COMPANY INC (Continued) **1000236252**

Manifest : 71762
Ship Date : 02/17/2006
TSD : OHD980613541
WS Num: Not reported
Transporter: ORD009227398
Ship Qty : 1394
Rpt Unit : LB
Off Mng : H040
EPA Waste Codes: D002
Waste Description: Zincate liquid - discontinued process for plating on aluminum
Total Amt Of Waste Stream Generated in Reporting Yr 1: Not reported
Total Amt Of Waste Stream Generated in Reporting Yr 2: Not reported

Year : 2006
RCRA Id : ORD000407841
Inactive : Not reported
Status: Large quantity generator
Manifest : 001668552
Ship Date : 12/20/2006
TSD : IDD073114654
WS Num: Not reported
Transporter: ORD009227398
Ship Qty : 2010
Rpt Unit : LB
Off Mng : H132
EPA Waste Codes: F006
Waste Description: Wood debris from decking in plating area contam. with copper & nickel s
Total Amt Of Waste Stream Generated in Reporting Yr 1: Not reported
Total Amt Of Waste Stream Generated in Reporting Yr 2: Not reported

Year : 2006
RCRA Id : ORD000407841
Inactive : Not reported
Status: Large quantity generator
Manifest : 000965845
Ship Date : 10/25/2006
TSD : AZD081705402
WS Num: Not reported
Transporter: ORD009227398
Ship Qty : 100
Rpt Unit : LB
Off Mng : H040
EPA Waste Codes: D003 P106
Waste Description: Outdated chemical - stripping process no longer used.
Total Amt Of Waste Stream Generated in Reporting Yr 1: Not reported
Total Amt Of Waste Stream Generated in Reporting Yr 2: Not reported

Year : 2006
RCRA Id : ORD000407841
Inactive : Not reported
Status: Large quantity generator
Manifest : 71635
Ship Date : 01/11/2006
TSD : CAD097030993
WS Num: Not reported
Transporter: ORD009227398
Ship Qty :

OREGON PLATING COMPANY INC (Continued) **1000236252**

Rpt Unit : LB
Off Mng : H081
EPA Waste Codes: D002
Waste Description: Electro-strip sludge from tank bottom (Nickel strip)
Total Amt Of Waste Stream Generated in Reporting Yr 1: Not reported
Total Amt Of Waste Stream Generated in Reporting Yr 2: Not reported

Year : 2006
RCRA Id : ORD000407841
Inactive : Not reported
Status: Large quantity generator
Manifest : 72036
Ship Date : 05/25/2006
TSD : CAD097030993
WS Num: Not reported
Transporter: ORD009227398
Ship Qty : 468
Rpt Unit : LB
Off Mng : H081
EPA Waste Codes: D002
Waste Description: Electro-strip liquid- spent stripping solution (Nickel strip) sulfuric acid
Total Amt Of Waste Stream Generated in Reporting Yr 1: Not reported
Total Amt Of Waste Stream Generated in Reporting Yr 2: Not reported

---

I292 **OREGON PLATING COMPANY** **OR RGA HWS** **S115336409**
436 SE 6TH AVE **N/A**
< 1/8 **PORTLAND, OR**
1 ft.

Site 24 of 47 in cluster I

Relative: Higher
Actual: 51 ft.

RGA HWS:

2012	OREGON PLATING COMPANY	436 SE 6TH AVE
2011	OREGON PLATING COMPANY	436 SE 6TH AVE
2010	OREGON PLATING COMPANY	436 SE 6TH AVE
2009	OREGON PLATING COMPANY	436 SE 6TH AVE
2008	OREGON PLATING COMPANY	436 SE 6TH AVE

I293 **EAST SIDE AUTO BODY** **RCRA NonGen / NLR** **1004769906**
639 SE STARK ST **FINDS** **ORD027720622**
< 1/8 **PORTLAND, OR 97214** **ECHO**
1 ft.

Site 25 of 47 in cluster I

Relative: Higher
Actual: 53 ft.

RCRA NonGen / NLR:
Date form received by agency: 08/01/2006
Facility name: EAST SIDE AUTO BODY
Facility address: 639 SE STARK ST
PORTLAND, OR 97214
EPA ID: ORD027720622
Mailing address: 11528 SERO ROSS ROAD
PORTLAND, OR 97086

EAST SIDE AUTO BODY (Continued) **1004769906**

Contact:	DENNIS B KOLBO
Contact address:	639 SE STARK PORTLAND, OR 97214
Contact country:	US
Contact telephone:	503-232-2823
Contact email:	Not reported
EPA Region:	10
Classification:	Non-Generator
Description:	Handler: Non-Generators do not presently generate hazardous waste

Owner/Operator Summary:

Owner/operator name:	MARK & DENNIS KOLBO
Owner/operator address:	12441 SE BLAINE DR CLACKAMAS, OR 97015
Owner/operator country:	US
Owner/operator telephone:	503-698-2867
Owner/operator email:	Not reported
Owner/operator fax:	Not reported
Owner/operator extension:	Not reported
Legal status:	Private
Owner/Operator Type:	Owner
Owner/Op start date:	08/12/1985
Owner/Op end date:	Not reported

Owner/operator name:	EAST SIDE AUTO BODY
Owner/operator address:	639 SE STARK ST PORTLAND, OR 97214
Owner/operator country:	US
Owner/operator telephone:	503-232-2823
Owner/operator email:	Not reported
Owner/operator fax:	Not reported
Owner/operator extension:	Not reported
Legal status:	Private
Owner/Operator Type:	Operator
Owner/Op start date:	08/01/2006
Owner/Op end date:	Not reported

Handler Activities Summary:

U.S. importer of hazardous waste:	No
Mixed waste (haz. and radioactive):	No
Recycler of hazardous waste:	No
Transporter of hazardous waste:	No
Treater, storer or disposer of HW:	No
Underground injection activity:	No
On-site burner exemption:	No
Furnace exemption:	No
Used oil fuel burner:	No
Used oil processor:	No
User oil refiner:	No
Used oil fuel marketer to burner:	No
Used oil Specification marketer:	No
Used oil transfer facility:	No
Used oil transporter:	No

Historical Generators:

Date form received by agency: 12/31/2004

EAST SIDE AUTO BODY (Continued) **1004769906**

Site name: EAST SIDE AUTO BODY
Classification: Not a generator, verified

Date form received by agency: 01/08/2003
Site name: EAST SIDE AUTO BODY
Classification: Not a generator, verified

Date form received by agency: 01/03/2002
Site name: EAST SIDE AUTO BODY
Classification: Not a generator, verified

Date form received by agency: 01/10/2001
Site name: EAST SIDE AUTO BODY
Classification: Not a generator, verified

Date form received by agency: 02/28/2000
Site name: EAST SIDE AUTO BODY
Classification: Not a generator, verified

Date form received by agency: 01/29/1999
Site name: EAST SIDE AUTO BODY
Classification: Not a generator, verified

Date form received by agency: 07/24/1998
Site name: EAST SIDE AUTO BODY
Classification: Not a generator, verified

Date form received by agency: 05/12/1997
Site name: EAST SIDE AUTO BODY
Classification: Not a generator, verified

Date form received by agency: 07/23/1996
Site name: EAST SIDE AUTO BODY
Classification: Not a generator, verified

Date form received by agency: 02/01/1995
Site name: EAST SIDE AUTO BODY
Classification: Not a generator, verified

Date form received by agency: 12/31/1994
Site name: EAST SIDE AUTO BODY
Classification: Not a generator, verified

Date form received by agency: 01/15/1993
Site name: EAST SIDE AUTO BODY
Classification: Not a generator, verified

Date form received by agency: 04/01/1992
Site name: EAST SIDE AUTO BODY
Classification: Not a generator, verified

Hazardous Waste Summary:

. Waste code: NA
. Waste name: NA

. Waste code: NONE

EAST SIDE AUTO BODY (Continued) **1004769906**

. Waste name: None

Violation Status: No violations found

FINDS:

Registry ID: 110004781424

Environmental Interest/Information System

OR-DEQ (Oregon - Department Of Environmental Quality) is a regulatory agency whose job is to protect the quality of Oregon's Environment. DEQ uses a combination of technical assistance, inspections and permitting to help public and private facilities and citizens understand and comply with state and federal environmental regulations.

RCRAInfo is a national information system that supports the Resource Conservation and Recovery Act (RCRA) program through the tracking of events and activities related to facilities that generate, transport, and treat, store, or dispose of hazardous waste. RCRAInfo allows RCRA program staff to track the notification, permit, compliance, and corrective action activities required under RCRA.

Click this hyperlink while viewing on your computer to access additional FINDS: detail in the EDR Site Report.

ECHO:

Envid:	1004769906
Registry ID:	110004781424
DFR URL:	http://echo.epa.gov/detailed-facility-report?fid=110004781424

I294 **WENTWORTH CHEVROLET CO.** **OR AIRS** **S122898066**
639 SE STARK ST **N/A**
< 1/8 **PORTLAND, OR 97214**
1 ft.

Site 26 of 47 in cluster I

Relative: Higher
Actual: 53 ft.

OR AIRS:

Year:	Not reported
Emission:	Not reported
Permit Number:	26-0334-BS-01
Permit Type:	Basic ACDP
Expiration Date:	08/01/2028
Source ID:	Not reported
Issue Date:	08/07/2018
NAICS Code:	Not reported
Is Primary:	Not reported
SIC Code:	Not reported
Is Primary:	Not reported
Latitude:	45.5196
Longitude:	-122.6577
Poll:	Not reported
Emission Source Code:	Not reported
Process Code:	Not reported
SCC:	Not reported
Emission Source Description:	Not reported
Process Description:	Not reported

WENTWORTH CHEVROLET CO. (Continued) **S122898066**

Throughput: Not reported
Process Unit: Not reported
Throughput Type: Not reported

D295 **SALVATION ARMY ADULT REHAB CENTER** **OR UST** **U000432735**
139 SE UNION **N/A**
< 1/8 **PORTLAND, OR 97214**
1 ft.

Site 46 of 73 in cluster D

Relative:
Higher
Actual:
51 ft.

UST:
Facility ID: 9333
Facility Telephone: (503) 235-4192
Permittee Name: M JOHN RANDALL
Number of Permitted Tanks: Not reported
Active Tanks: Not reported
Decommissioned Tanks: 1
Number of Tanks: 1

P296 **ALPINE FOOD DISTRIBUTING** **OR LUST** **S107135293**
205 SE STARK ST **N/A**
< 1/8 **PORTLAND, OR 97214**
1 ft.

Site 5 of 32 in cluster P

Relative:
Higher
Actual:
37 ft.

LUST:
Region: North Western Region
Facility ID: 26-05-1103
Cleanup Received Date: 05/27/2005
Cleanup Start Date: 05/27/2005
Cleanup Complete Date: 11/04/2008
Decode for Region: North West Region

P297 **ALPINE FOOD DISTRIBUTING** **FINDS** **1014827478**
205 SE STARK ST **N/A**
< 1/8 **PORTLAND, OR 97293**
1 ft.

Site 6 of 32 in cluster P

Relative:
Higher
Actual:
37 ft.

FINDS:

Registry ID: 110042117483

Environmental Interest/Information System
OR-DEQ (Oregon - Department Of Environmental Quality) is a regulatory agency whose job is to protect the quality of Oregon's Environment. DEQ uses a combination of technical assistance, inspections and permitting to help public and private facilities and citizens understand and comply with state and federal environmental regulations.

Click this hyperlink while viewing on your computer to access additional FINDS: detail in the EDR Site Report.

P298 **ALPINE FOOD DISTRIBUTING** **OR RGA LUST** **S115353612**
205 SE STARK ST **N/A**
< 1/8 **PORTLAND, OR**
1 ft.

Site 7 of 32 in cluster P

Relative: RGA LUST:
Higher

2012	ALPINE FOOD DISTRIBUTING	205 SE STARK ST
2011	ALPINE FOOD DISTRIBUTING	205 SE STARK ST
2010	ALPINE FOOD DISTRIBUTING	205 SE STARK ST

Actual:
37 ft.

P299 **ALPINE FOOD DISTRIBUTING** **OR RGA LUST** **S115353613**
205 SE STARK **N/A**
< 1/8 **PORTLAND, OR**
1 ft.

Site 8 of 32 in cluster P

Relative: RGA LUST:
Higher

2009	ALPINE FOOD DISTRIBUTING	205 SE STARK
2008	ALPINE FOOD DISTRIBUTING	205 SE STARK
2007	ALPINE FOOD DISTRIBUTING	205 SE STARK
2006	ALPINE FOOD DISTRIBUTING	205 SE STARK

Actual:
37 ft.

B300 **TUNIA SERVICE STATION** **EDR Hist Auto** **1009491158**
342 SW 4TH AVE **N/A**
< 1/8 **PORTLAND, OR**
1 ft.

Site 53 of 65 in cluster B

Relative: EDR Hist Auto
Higher

Year:	Name:	Type:
1955	TUNIA SERVICE STATION	GASOLINE STATIONS

Actual:
37 ft.

D301 **HEATING OIL TANK** **OR RGA LUST** **S115379934**
237 SE MLK JR. BLVD **N/A**
< 1/8 **PORTLAND, OR**
1 ft.

Site 47 of 73 in cluster D

Relative: RGA LUST:
Higher

2012	HEATING OIL TANK	237 SE MLK JR. BLVD

Actual:
47 ft.

L302 **HEATING OIL TANK** **OR RGA LUST** **S115380030**
240 SW 1ST AVE **N/A**
< 1/8 **PORTLAND, OR**
1 ft.

Site 14 of 21 in cluster L

Relative: Higher
Actual: 29 ft.

RGA LUST:

2012	HEATING OIL TANK	240 SW 1ST AVE

O303 **COMMERCIAL SPEEDOMETER SERVICE** **EDR Hist Auto** **1009493023**
525 SE STARK ST **N/A**
< 1/8 **PORTLAND, OR**
1 ft.

Site 16 of 34 in cluster O

Relative: Higher
Actual: 49 ft.

EDR Hist Auto

Year:	Name:	Type:
1981	COMMERCIAL SPEEDOMETER SERVICE	AUTOMOBILE REPAIRING

O304 **AD S AUTOMOTIVE** **EDR Hist Auto** **1009493120**
537 SE STARK **N/A**
< 1/8 **PORTLAND, OR**
1 ft.

Site 17 of 34 in cluster O

Relative: Higher
Actual: 49 ft.

EDR Hist Auto

Year:	Name:	Type:
1950	COOKE AND GOURLEY	AUTOMOBILE REPAIRING
1955	AD S AUTOMOTIVE	AUTOMOBILE REPAIRING

O305 **TAYLOR MADE LABEL CO** **RCRA NonGen / NLR** **1000290802**
537 SE STARK **FINDS** **ORD106550353**
< 1/8 **PORTLAND, OR 97214** **ECHO**
1 ft.

Site 18 of 34 in cluster O

Relative: Higher
Actual: 49 ft.

RCRA NonGen / NLR:

Date form received by agency:	12/28/1995
Facility name:	TAYLOR MADE LABEL CO
Facility address:	537 SE STARK PORTLAND, OR 97214
EPA ID:	ORD106550353
Contact:	PAUL TAYLOR
Contact address:	Not reported ,,
Contact country:	US
Contact telephone:	Not reported
Contact email:	Not reported
EPA Region:	10
Classification:	Non-Generator
Description:	Handler: Non-Generators do not presently generate hazardous waste

Owner/Operator Summary:

Owner/operator name:	ROBERT L TAYLOR

TAYLOR MADE LABEL CO (Continued) **1000290802**

Owner/operator address: 537 SE STARK
PORTLAND, OR 97214
Owner/operator country: US
Owner/operator telephone: Not reported
Owner/operator email: Not reported
Owner/operator fax: Not reported
Owner/operator extension: Not reported
Legal status: Other
Owner/Operator Type: Owner
Owner/Op start date: 12/28/1995
Owner/Op end date: Not reported

Handler Activities Summary:
U.S. importer of hazardous waste: No
Mixed waste (haz. and radioactive): No
Recycler of hazardous waste: No
Transporter of hazardous waste: No
Treater, storer or disposer of HW: No
Underground injection activity: No
On-site burner exemption: No
Furnace exemption: No
Used oil fuel burner: No
Used oil processor: No
User oil refiner: No
Used oil fuel marketer to burner: No
Used oil Specification marketer: No
Used oil transfer facility: No
Used oil transporter: No

Historical Generators:
Date form received by agency: 01/22/1985
Site name: TAYLOR MADE LABEL CO
Classification: Not a generator, verified

Hazardous Waste Summary:

. Waste code: NONE
. Waste name: None

Violation Status: No violations found

FINDS:

Registry ID: 110004788294

Environmental Interest/Information System
RCRAInfo is a national information system that supports the Resource Conservation and Recovery Act (RCRA) program through the tracking of events and activities related to facilities that generate, transport, and treat, store, or dispose of hazardous waste. RCRAInfo allows RCRA program staff to track the notification, permit, compliance, and corrective action activities required under RCRA.

Click this hyperlink while viewing on your computer to access additional FINDS: detail in the EDR Site Report.

TAYLOR MADE LABEL CO (Continued) **1000290802**

ECHO:
Envid: 1000290802
Registry ID: 110004788294
DFR URL: http://echo.epa.gov/detailed-facility-report?fid=110004788294

E306 **STATE LAUNDRY CO** **EDR Hist Cleaner** **1009480424**
395 E BROADWAY **N/A**
< 1/8 **PORTLAND, OR**
1 ft.

Site 18 of 61 in cluster E

Relative: **Higher**
EDR Hist Cleaner

Actual: **43 ft.**

Year:	Name:	Type:
1930	STATE LAUNDRY CO	LAUNDRIES
1930	STATE ILAUNDRY GO	CLEANERS GARMENTS CURTAINS AND DRAPERIES
1930	STATE LAUNDRY CO	WET WASH
1930	STATE LAUNDRY CO	DRY CLEANERS
1930	STATE LAUNDRY CO	CURTAIN CLEANERS
1930	STATE LAUNDRY CO	RUG CLEANERS

D307 **GOFORTH, P HOT** **OR RGA LUST** **S115367738**
538 SE ASH **N/A**
< 1/8 **PORTLAND, OR**
1 ft.

Site 48 of 73 in cluster D

Relative: **Higher**
RGA LUST:

Actual: **63 ft.**

2011	GOFORTH, P HOT	538 SE ASH
2010	GOFORTH, P HOT	538 SE ASH
2009	GOFORTH, P HOT	538 SE ASH
2008	GOFORTH, P HOT	538 SE ASH
2007	GOFORTH, P HOT	538 SE ASH
2006	GOFORTH, P HOT	538 SE ASH
2005	GOFORTH, P HOT	538 SE ASH
2004	GOFORTH, P HOT	538 SE ASH
2002	GOFORTH, P HOT	538 SE ASH

B308 **FAR WEST CENTER** **RCRA NonGen / NLR** **1001493789**
404 SW STARK ST **FINDS** **ORQ000012815**
< 1/8 **PORTLAND, OR 97204** **ECHO**
1 ft.

Site 54 of 65 in cluster B

Relative:
Higher

Actual:
39 ft.

RCRA NonGen / NLR:

Date form received by agency:	03/16/2000
Facility name:	FAR WEST CENTER
Facility address:	404 SW STARK ST PORTLAND, OR 97204
EPA ID:	ORQ000012815
Mailing address:	920 SW SIXTH AVENUE, STE 223 PORTLAND, OR 97204
Contact:	MIKE VANN
Contact address:	Not reported OR
Contact country:	US
Contact telephone:	503-952-8696
Contact email:	Not reported
EPA Region:	10
Classification:	Non-Generator
Description:	Handler: Non-Generators do not presently generate hazardous waste

Owner/Operator Summary:

Owner/operator name:	FIFTH & WASHINGTON PARTNERS
Owner/operator address:	715 SW MORRISON ST PORTLAND, OR 97205
Owner/operator country:	US
Owner/operator telephone:	503-221-1666
Owner/operator email:	Not reported
Owner/operator fax:	Not reported
Owner/operator extension:	Not reported
Legal status:	Private
Owner/Operator Type:	Owner
Owner/Op start date:	03/16/2000
Owner/Op end date:	Not reported

Handler Activities Summary:

U.S. importer of hazardous waste:	No
Mixed waste (haz. and radioactive):	No
Recycler of hazardous waste:	No
Transporter of hazardous waste:	No
Treater, storer or disposer of HW:	No
Underground injection activity:	No
On-site burner exemption:	No
Furnace exemption:	No
Used oil fuel burner:	No
Used oil processor:	No
User oil refiner:	No
Used oil fuel marketer to burner:	No
Used oil Specification marketer:	No
Used oil transfer facility:	No
Used oil transporter:	No

Historical Generators:

Date form received by agency:	08/20/1999
Site name:	FAR WEST CENTER

FAR WEST CENTER (Continued) **1001493789**

Classification: Not a generator, verified

Hazardous Waste Summary:

. Waste code: NONE
. Waste name: None

Violation Status: No violations found

FINDS:

Registry ID: 110004818653

Environmental Interest/Information System
RCRAInfo is a national information system that supports the Resource Conservation and Recovery Act (RCRA) program through the tracking of events and activities related to facilities that generate, transport, and treat, store, or dispose of hazardous waste. RCRAInfo allows RCRA program staff to track the notification, permit, compliance, and corrective action activities required under RCRA.

Click this hyperlink while viewing on your computer to access additional FINDS: detail in the EDR Site Report.

ECHO:
Envid: 1001493789
Registry ID: 110004818653
DFR URL: http://echo.epa.gov/detailed-facility-report?fid=110004818653

D309 **FIELDS CHEVROLET CO** **EDR Hist Auto** **1009485230**
107 SE GRAND AVE **N/A**
< 1/8 **PORTLAND, OR**
1 ft.

Site 49 of 73 in cluster D

Relative: Higher EDR Hist Auto

Actual: 57 ft.

Year:	Name:	Type:
1950	FIELDS CHERVOLET CO	AUTOMOBILE REPAIRING
1950	FIELDS CHEVROLET CO	AUTOMOBILE GARAGES
1969	FIELDS CHEVROLET *	New And Used Car Dealers
1970	FIELDS CHEVROLET *	New And Used Car Dealers
1971	FIELDS CHEVROLET *	New And Used Car Dealers
1972	RANDALL ED CHEVROLET CO INC	New And Used Car Dealers
1973	RANDALL ED CHEVROLET CO INC	New And Used Car Dealers
1974	RANDALL ED CHEVROLET CO INC	New And Used Car Dealers
1975	RANDALL S ED CHEVYTOWN	AUTOMOBILE REPAIRING
1975	RANDALL ED CHEVROLET CO INC	New And Used Car Dealers
1976	RANDALL ED CHEVROLET CO INC	New And Used Car Dealers
1977	WENTWORTH CHEVYTOWN	AUTOMOBILE REPAIRING
1980	WENTWORTH CHEVYTOWN	AUTOMOBILE REPAIRING
1987	WENTWORTH CHEVROLET CO INC	New And Used Car Dealers

B310 **FOURTH STREET GARAGE** **EDR Hist Auto** **1009493262**
554 4TH **N/A**
< 1/8 **PORTLAND, OR**
1 ft.

Site 55 of 65 in cluster B

Relative: EDR Hist Auto
Higher

Actual:
40 ft.

Year:	Name:	Type:
1930	FOURTH STREET GARAGE	AUTOMOBILE GARAGES

E311 **OR HAZMAT** **S105522768**
WASHINGTON & BROADWAY **N/A**
< 1/8 **PORTLAND, OR 97205**
1 ft.

Site 19 of 61 in cluster E

Relative: HAZMAT:
Higher

Actual:
46 ft.

Responsble Party:	PACIFIC POWER/LIGHT
RP Company:	PACIFIC POWER/LIGHT
RP Address:	Not reported
RP City,St,Zip:	97000
Facility ID:	890379
OERS Number:	Not reported
Dept Rsp:	PORTLAND BUREAU OF F&R&EMS
Narrative:	Not reported
Property Loss:	Not reported
Amount Released:	Not reported
Service County:	Not reported
Service Name:	Not reported
Incident Type:	Not reported
Civilian Casualty Activity:	Not reported
Chemical Name:	Not reported
Hazmat Area Affected:	Not reported
Hazmat Area Evacuated:	Not reported
Hazmat Container Type:	Not reported
Hazmat Physical State Released:	Not reported
Hazmat Released Into:	Not reported
Hazmat Released Volume Units:	Not reported
Hazmat Released Weight Units:	Not reported
Hazmat Released From:	Not reported
Hazmat Area Affected Measurement:	Not reported
Hazmat No. of People Evacuated:	Not reported
Hazmat No of Buildings Evacuated:	Not reported
Incident Content Loss:	Not reported
Civilian Casualty Patient Disposition:	Not reported
Incident Mixed Use Property:	Not reported
Location Type:	Not reported
Incident Aid Given Or Received:	Not reported
Incident AID Received from FDID:	Not reported
Incident Aided Department FDID:	Not reported
Person Involved Business Name:	Not reported
Person Involved First Name:	Not reported
Person Involved Last Name:	Not reported
Person Involved Type:	Not reported
Person Involved Phone Number:	Not reported
Person Involved Primary Language:	Not reported
Hazmat Evacuated Measurement:	Not reported
Hazmat Story of Release:	Not reported
Remark:	Not reported

(Continued) **S105522768**

Incident District:	PORTLAND BUREAU OF F&R&EMS
Date Added:	01/01/1985
Unit:	Not reported
Agency Phone:	Not reported
Osfm Incident Report Number:	890379
Dept. Responding:	PORTLAND BUREAU OF F&R&EMS
Person Making Report:	Not reported
Title:	Not reported
Agency:	PORTLAND BUREAU OF F&R&EMS
Phone:	Not reported
Date Of Incident:	10/27/1989
Call Time:	12:00:00 AM
In Route:	12:00:00 AM
Arrival:	9:26:00 AM
Depart Scene:	12:00:00 AM
Back In Quarters:	12:00:00 AM
In Service:	11:19:00 AM
Dist Of Incident:	PORTLAND BUREAU OF F&R&EMS
Were State Resources Used?:	False
Was Oers Notified?:	False
Oers Number:	Not reported
Team Number:	Not reported
Agency Report Number:	89-47213
Unit:	Not reported
Highway:	Not reported
Mile Post:	Not reported
Scene Type:	Public Road
Area Type:	Not reported
Responsible Party(Ies):	PACIFIC POWER/LIGHT
Company:	PACIFIC POWER/LIGHT
Respcontact:	Not reported
Address:	Not reported
Resp City:	Not reported
Resp State:	Not reported
Resp ZipCode:	97000
Phone:	Not reported
Resp Phone2:	Not reported
Weather:	0
Temperature:	0
Wind Speed:	0
Wind Direction:	Not reported
Were Haz Materials Released?:	True
Operation Performed:	Not reported
Cause:	Fire/Explosion
Vehicle And Cargo:	0
Fixed Property:	0
Total Loss:	$0.00
Hazmat Population Density:	Not reported
HazMat Actions Taken - Description:	Not reported
Hazmat Factors Contributing To Release:	Not reported
Hazmat DOT Hazard Classification:	Not reported
Hazmat CAS Number:	Not reported
Hazardous Materials Release:	Not reported
Fire Incident Type:	Not reported
Property Use:	Not reported
Latitude:	Not reported
Longitude:	Not reported

(Continued) **S105522768**

Hazmat Disposition: Not reported

Chemical:

Chemical Info:	5598
Chemical Id:	35430
Incident Id:	890379
Chemical Name:	UNKNOWN CHEMICAL
UNNA:	Not reported
Amount At Risk:	0
Amount Released:	0
Amount Measured:	0
Biological:	False
Radiological:	False

Chemical Id:	35430
Chemical Name:	UNKNOWN CHEMICAL
Hazardous Ingredient:	UNKNOWN CHEMICAL
Hazardous Class 1:	9.0
Hazardous Class 2:	Not reported
Hazardous Rank:	2
Case Number:	Not reported
UNNA Number:	Not reported
EPA Pest Reg:	Not reported
EHA Chem:	Not reported
PSM Chem:	Not reported
CAA 112R Chem:	Not reported

Released:

Release Behavior Id:	2301
Incident Id:	890379
Behavior:	2

G312 **VOLUNTEERS OF AMERICA** **FINDS** **1006868295**
234 SE 7TH **N/A**
< 1/8 **PORTLAND, OR 97214**
1 ft.

Site 14 of 38 in cluster G

Relative: Higher

FINDS:

Actual: 68 ft.

Registry ID: 110014312430

Environmental Interest/Information System
OR-DEQ (Oregon - Department Of Environmental Quality) is a regulatory agency whose job is to protect the quality of Oregon's Environment. DEQ uses a combination of technical assistance, inspections and permitting to help public and private facilities and citizens understand and comply with state and federal environmental regulations.

Click this hyperlink while viewing on your computer to access additional FINDS: detail in the EDR Site Report.

J313 **ABRAHAM LEE CUSTOM TAILORING** **OR DRYCLEANERS** **S106385997**
609 SW WASHINGTON ST **N/A**
< 1/8 **PORTLAND, OR 97205**
1 ft.

Site 25 of 40 in cluster J

Relative: **Higher**
Actual: **44 ft.**

DRYCLEANERS:

Dry Cleaner ID:	504
Current Status:	Closed
Last Update:	11/27/2001
DEQID:	Not reported
Latitude:	45.520617926
Longitude:	-122.67812446
Decode for Fstatus:	Closed
Mail Name:	Abraham Lee
Mail Address:	4511 NE MLK Jr Blvd
Mail City:	Portland
Mail State:	OR
Mail ZIP:	97211-3345
Mail Email Address:	Not reported
Mail Effective Date:	05/21/2004
Mail Last Updated:	05/21/2004
Owner ID:	8735
Own Name:	Abraham Lee
Own Organization:	Abraham Lee
Own Address:	4511 NE MLK Jr Blvd
Own City:	Portland
Own State:	OR
Own ZIP:	97211
Own Phone:	Not reported
Own Email Address:	Not reported
Owner Effective Date:	01/01/2000
Owner Last Updated:	05/21/2004
Property Owner ID:	3530
Property Owner Name:	Not reported
Property Owner Organization:	American Property Management
Property Owner Address:	2154 NE Broadway
Property Owner City:	Portland
Property Owner State:	OR
Property Owner ZIP:	97232
Property Owner Phone:	Not reported
Property Owner Email Address:	Not reported
Property Owner Effective Date:	02/08/2002
Property Owner Last Updated:	02/08/2002

D314 **WENTWORTH CHEVROLET** **OR RGA LUST** **S115426597**
210 SE 6TH **N/A**
< 1/8 **PORTLAND, OR**
1 ft.

Site 50 of 73 in cluster D

Relative: **Higher**
Actual: **63 ft.**

RGA LUST:

2009	WENTWORTH CHEVROLET	210 SE 6TH
2008	WENTWORTH CHEVROLET	210 SE 6TH
2007	WENTWORTH CHEVROLET	210 SE 6TH
2006	WENTWORTH CHEVROLET	210 SE 6TH

WENTWORTH CHEVROLET (Continued) **S115426597**

2005	WENTWORTH CHEVROLET	210 SE 6TH
2004	WENTWORTH CHEVROLET	210 SE 6TH
2003	WENTWORTH CHEVROLET	210 SE 6TH
2002	WENTWORTH CHEVROLET	210 SE 6TH

G315 **WENTWORTH SUBARU** **OR AST** **S110292172**
130 SE 7TH AVE **OR HSIS** **N/A**
< 1/8 **PORTLAND, OR 97214**
1 ft.

Site 15 of 38 in cluster G

Relative:
Higher

Actual:
71 ft.

AST:

Facility Id:	113529
Hazardous Substance:	MOTOR OIL
Reporting Quantities:	Not reported
Quantity Units:	Not reported
Physical State:	Not reported
Storage 1:	Above ground tank
County:	MULTNOMAH
Owner-Operator Name:	BOB
Direct Site Phone:	5032322000
Report Class:	Annual
Report Year:	2017
Is Poisonous Gas:	No
Is Poisonous Material:	No
Is Biological Hazard:	No
Is Radioactive Material:	No
Is Explosive:	No
Status:	Not reported

Facility Id:	113529
Hazardous Substance:	USED MOTOR OIL
Reporting Quantities:	Not reported
Quantity Units:	Not reported
Physical State:	Not reported
Storage 1:	Above ground tank
County:	MULTNOMAH
Owner-Operator Name:	BOB
Direct Site Phone:	5032322000
Report Class:	Annual
Report Year:	2017
Is Poisonous Gas:	No
Is Poisonous Material:	No
Is Biological Hazard:	No
Is Radioactive Material:	No
Is Explosive:	No
Status:	Not reported

HSIS:

Facility ID:	113529
Department Or Division Of Company:	Not reported
Extremely Hazardous Substance:	N
Facility Has Written Emergency Plan:	Y
Contains 112R:	N

WENTWORTH SUBARU (Continued) **S110292172**

NAICS Code 1:	441110
NAICS Desc 1:	NEW CAR DEALERS
NAICS Code 2:	811111
NAICS Desc 2:	GENERAL AUTOMOTIVE REPAIR
Manager Name:	BOB WENTWORTH
Business Phone:	5032322000
Mailing Address:	107 SE GRAND AVE
Mailing City:	PORTLAND
Mailing State:	OR
Mailing Zip:	97214
No. of Employees:	31
Day Phone:	5032322000
Placard:	N
Fire Dept Code:	0291
FD:	PORTLAND FIRE & RESCUE
Sprinkler System:	N
Emergency Contact:	BOB WENTWORTH
Emergency Procedure:	MYKPAONLINE.COM
Business Type:	NEW CAR DEALERSHIP
Facility Type:	Not reported
Division/Department:	Not reported
Facility Status:	Not reported
Status TRI:	Not reported
Status RMP:	Not reported
Status PSM:	Not reported
Status CR2K:	Not reported
Status 302:	Not reported
Owner Name:	Not reported
Latest Report ID:	Not reported
Case Number:	Not reported
Chemical Name:	Not reported
EHS Name:	Not reported
Is Pure:	Not reported
Is Mix:	Not reported
Is EHS:	Not reported
Mixture Component:	Not reported
Maximum DailyAmount Code:	Not reported
Maximum DailyAmount Unit:	Not reported
Chemical Added Date:	Not reported
Is ChemPSM:	Not reported
Is Chem112r:	Not reported
Is Chem302:	Not reported
Is Pesticide:	Not reported
Is Fertilizer:	Not reported
Physical State:	Not reported
UNNA Number:	Not reported
NFPA Health:	Not reported
NFPA Flammability:	Not reported
NFPA Reactivity:	Not reported
NFPA Special Notice:	Not reported
Hazards:	Not reported
No# of Days Onsite:	Not reported
Latitude:	Not reported
Longitude:	Not reported

Facility:

Chemical Name:	MOTOR OIL
Physical Description:	LIQUID

WENTWORTH SUBARU (Continued) **S110292172**

Case Number:	64742547
Facility Id:	113529
Physical State Of The Substance:	2
Avag Amt Possessed During Year CD:	10
Max Amt Possessed During Year CD:	20
Applicable Unit Of Measure Code:	2
Description Of The Unit Of Measure:	GALLONS
Type Code:	C
Description:	TANK INSIDE BUILDING
Type Code:	N
Temperature Description:	PLASTIC BOTTLE, JUG, BUCKET
Pressure of Code:	1
Pressure Description:	NORMAL PRESSURE
Pressure of Code:	1
Pressure Description:	NORMAL PRESSURE
Temperature Description:	NORMAL TEMPERATURE
Temperature of The Hazardous Substance Code:	4
Temperature Description:	NORMAL TEMPERATURE
Temperature of The Hazardous Substance Code:	4
Days Hazardous Substance On Site During Year:	365
Is The Substance Protected A Trade Secret:	False
Description Of The Max Qnty Code:	1,000-4,999
Description Of The Avg Qnty Code:	200-499
Most Hazardous Ingridient:	PETROLEUM HYDROCARBONS
United Nations/north America 4 Digit Class Number:	0000
Hazard Rank:	2
EHS Ingredient:	Not reported
Substance Pure:	False
Substance Mix:	True
First Hazardous Class Code For Chemical:	Combustible Material
Second Hazardous Class Code For Chemical:	Chronic Health Hazard
Third Hazardous Class Code For Chemical:	Not reported
Hazard Class 1 Of The Chemical:	4.5
Hazard Class 2 Of The Chemical:	6.4
Hazard Class 3 Of The Chemical:	Not reported

Chemical:

Chemical Name:	MOTOR OIL
United Nations/north America 4 Digit Class Number:	0000
Chemical Abstract Service Identifier Number:	64742547
Chemical Is Extremely Hazardous Substance (EHS):	Not reported
First Hazardous Class Code For Chemical:	Combustible Material
Second Hazardous Class Code For Chemical:	Chronic Health Hazard
Third Hazardous Class Code For Chemical:	Not reported
Hazard Class 1 Of The Chemical:	4.5
Hazard Class 2 Of The Chemical:	6.4
Hazard Class 3 Of The Chemical:	Not reported
Chemical Is A Toxic 313 Chemical:	Not reported
EPA Pesticide Registration Number:	Not reported
Contains 112R:	Not reported
Contains EHS:	Not reported
Fertilizer:	N
Pesticide:	N
Contains 313:	Not reported

Chemical Name:	USED MOTOR OIL
Physical Description:	LIQUID

WENTWORTH SUBARU (Continued) **S110292172**

Case Number:	000000
Facility Id:	113529
Physical State Of The Substance:	2
Avag Amt Possessed During Year CD:	04
Max Amt Possessed During Year CD:	11
Applicable Unit Of Measure Code:	2
Description Of The Unit Of Measure:	GALLONS
Type Code:	C
Description:	TANK INSIDE BUILDING
Type Code:	D
Temperature Description:	STEEL DRUM
Pressure of Code:	1
Pressure Description:	NORMAL PRESSURE
Pressure of Code:	1
Pressure Description:	NORMAL PRESSURE
Temperature Description:	NORMAL TEMPERATURE
Temperature of The Hazardous Substance Code:	4
Temperature Description:	NORMAL TEMPERATURE
Temperature of The Hazardous Substance Code:	4
Days Hazardous Substance On Site During Year:	365
Is The Substance Protected A Trade Secret:	False
Description Of The Max Qnty Code:	500-999
Description Of The Avg Qnty Code:	50-199
Most Hazardous Ingridient:	PETROLEUM HYDROCARBONS
United Nations/north America 4 Digit Class Number:	0000
Hazard Rank:	2
EHS Ingredient:	NONE LISTED ON MSDS
Substance Pure:	False
Substance Mix:	True
First Hazardous Class Code For Chemical:	Combustible Material
Second Hazardous Class Code For Chemical:	Chronic Health Hazard
Third Hazardous Class Code For Chemical:	Not reported
Hazard Class 1 Of The Chemical:	4.5
Hazard Class 2 Of The Chemical:	6.4
Hazard Class 3 Of The Chemical:	Not reported

Chemical:

Chemical Name:	USED MOTOR OIL
United Nations/north America 4 Digit Class Number:	0000
Chemical Abstract Service Identifier Number:	000000
Chemical Is Extremely Hazardous Substance (EHS):	N
First Hazardous Class Code For Chemical:	Combustible Material
Second Hazardous Class Code For Chemical:	Chronic Health Hazard
Third Hazardous Class Code For Chemical:	Not reported
Hazard Class 1 Of The Chemical:	4.5
Hazard Class 2 Of The Chemical:	6.4
Hazard Class 3 Of The Chemical:	Not reported
Chemical Is A Toxic 313 Chemical:	Not reported
EPA Pesticide Registration Number:	Not reported
Contains 112R:	Not reported
Contains EHS:	N
Fertilizer:	Not reported
Pesticide:	Not reported
Contains 313:	Not reported

Chemical Name:	LEAD ACID BATTERIES
Physical Description:	SOLID

WENTWORTH SUBARU (Continued) **S110292172**

Case Number:	Not reported
Facility Id:	113529
Physical State Of The Substance:	1
Avag Amt Possessed During Year CD:	11
Max Amt Possessed During Year CD:	20
Applicable Unit Of Measure Code:	1
Description Of The Unit Of Measure:	POUNDS
Type Code:	R
Description:	OTHER
Type Code:	Not reported
Temperature Description:	Not reported
Pressure of Code:	1
Pressure Description:	NORMAL PRESSURE
Pressure of Code:	Not reported
Pressure Description:	Not reported
Temperature Description:	NORMAL TEMPERATURE
Temperature of The Hazardous Substance Code:	4
Temperature Description:	Not reported
Temperature of The Hazardous Substance Code:	Not reported
Days Hazardous Substance On Site During Year:	365
Is The Substance Protected A Trade Secret:	False
Description Of The Max Qnty Code:	1,000-4,999
Description Of The Avg Qnty Code:	500-999
Most Hazardous Ingridient:	SULFURIC ACID
United Nations/north America 4 Digit Class Number:	2794
Hazard Rank:	4
EHS Ingredient:	SULFURIC ACID
Substance Pure:	False
Substance Mix:	True
First Hazardous Class Code For Chemical:	Acute Health Hazard
Second Hazardous Class Code For Chemical:	Corrosive Material
Third Hazardous Class Code For Chemical:	Chronic Health Hazard
Hazard Class 1 Of The Chemical:	6.3
Hazard Class 2 Of The Chemical:	8.0
Hazard Class 3 Of The Chemical:	6.4

Chemical:

Chemical Name:	LEAD ACID BATTERIES
United Nations/north America 4 Digit Class Number:	2794
Chemical Abstract Service Identifier Number:	Not reported
Chemical Is Extremely Hazardous Substance (EHS):	N
First Hazardous Class Code For Chemical:	Acute Health Hazard
Second Hazardous Class Code For Chemical:	Corrosive Material
Third Hazardous Class Code For Chemical:	Chronic Health Hazard
Hazard Class 1 Of The Chemical:	6.3
Hazard Class 2 Of The Chemical:	8.0
Hazard Class 3 Of The Chemical:	6.4
Chemical Is A Toxic 313 Chemical:	N
EPA Pesticide Registration Number:	Not reported
Contains 112R:	N
Contains EHS:	Y
Fertilizer:	N
Pesticide:	N
Contains 313:	Y

J316 **400 SIXTH AVE BLDG** **RCRA NonGen / NLR** **1004770030**
400 SW 6TH AVE STE 100 **ORD068787860**
< 1/8 **PORTLAND, OR 97204**
1 ft.

Site 26 of 40 in cluster J

Relative:
Higher

Actual:
42 ft.

RCRA NonGen / NLR:

Date form received by agency:	02/13/2002
Facility name:	400 SIXTH AVE BLDG
Facility address:	400 SW 6TH AVE STE 100 PORTLAND, OR 97204
EPA ID:	ORD068787860
Contact:	STANIO DORMEZIL
Contact address:	Not reported ,,
Contact country:	US
Contact telephone:	Not reported
Contact email:	Not reported
EPA Region:	10
Classification:	Non-Generator
Description:	Handler: Non-Generators do not presently generate hazardous waste

Owner/Operator Summary:

Owner/operator name:	LOUIS DREYFUS PROPERTY GROUP
Owner/operator address:	400 SW 6TH AVE STE 100 PORTLAND, OR 97204
Owner/operator country:	US
Owner/operator telephone:	503-273-9270
Owner/operator email:	Not reported
Owner/operator fax:	Not reported
Owner/operator extension:	Not reported
Legal status:	Private
Owner/Operator Type:	Owner
Owner/Op start date:	02/13/2002
Owner/Op end date:	Not reported

Handler Activities Summary:

U.S. importer of hazardous waste:	No
Mixed waste (haz. and radioactive):	No
Recycler of hazardous waste:	No
Transporter of hazardous waste:	No
Treater, storer or disposer of HW:	No
Underground injection activity:	No
On-site burner exemption:	No
Furnace exemption:	No
Used oil fuel burner:	No
Used oil processor:	No
User oil refiner:	No
Used oil fuel marketer to burner:	No
Used oil Specification marketer:	No
Used oil transfer facility:	No
Used oil transporter:	No

Historical Generators:

Date form received by agency:	02/13/2002
Site name:	400 SIXTH AVE BLDG
Classification:	Not a generator, verified

400 SIXTH AVE BLDG (Continued) **1004770030**

Date form received by agency: 02/13/2002
Site name: 400 6TH AVE BLDG
Classification: Not a generator, verified

Date form received by agency: 02/13/2002
Site name: 400 SIXTH AVE BLDG
Classification: Not a generator, verified

Date form received by agency: 01/20/1999
Site name: 400 6TH AVE BLDG
Classification: Not a generator, verified

Date form received by agency: 03/26/1998
Site name: 400 6TH AVE BLDG
Classification: Not a generator, verified

Date form received by agency: 03/04/1997
Site name: 400 6TH AVE BLDG
Classification: Not a generator, verified

Date form received by agency: 03/03/1997
Site name: 400 6TH AVE BLDG
Classification: Not a generator, verified

Date form received by agency: 01/08/1996
Site name: 400 6TH AVE BLDG
Classification: Not a generator, verified

Date form received by agency: 11/16/1995
Site name: 400 6TH AVE BLDG
Classification: Not a generator, verified

Date form received by agency: 01/16/1987
Site name: FIRST FARWEST INSURANCE COMPANY
Classification: Not a generator, verified

Hazardous Waste Summary:

. Waste code: U359
. Waste name: ETHANOL, 2-ETHOXY- (OR) ETHYLENE GLYCOL MONOETHYL ETHER

Violation Status: No violations found

D317 **IMAGE CONTROL SYSTEMS** **OR LUST** **U000432700**
310 SE 6TH AVE **OR UST** **N/A**
< 1/8 **PORTLAND, OR 97214**
1 ft.

Site 51 of 73 in cluster D

Relative: Higher
Actual: 60 ft.

LUST:
Region: North Western Region
Facility ID: 26-97-0821
Cleanup Received Date: 11/03/1997
Cleanup Start Date: 11/01/1997
Cleanup Complete Date: 03/19/1998
Decode for Region: North West Region

IMAGE CONTROL SYSTEMS (Continued) **U000432700**

UST:

Facility ID:	1659
Facility Telephone:	(503)234-0643
Permittee Name:	JEFF JOHNSON, IMAGE CONTROL SYSTEMS
Number of Permitted Tanks:	Not reported
Active Tanks:	Not reported
Decommissioned Tanks:	2
Number of Tanks:	2

D318 **U S LAUNDRY** **EDR Hist Cleaner** **1009481267**
505 E PINE **N/A**
< 1/8 **PORTLAND, OR**
1 ft.

Site 52 of 73 in cluster D

Relative: Higher EDR Hist Cleaner

Actual: 51 ft.

Year:	Name:	Type:
1924	U S LAUNDRY	LAUNDRIES

B319 **SPEEDOMETER SERVICE CO** **EDR Hist Auto** **1009491641**
387 OAK **N/A**
< 1/8 **PORTLAND, OR**
1 ft.

Site 56 of 65 in cluster B

Relative: Higher EDR Hist Auto

Actual: 36 ft.

Year:	Name:	Type:
1930	SPEEDOMETER SERVICE CO	AUTOMOBILE REPAIRING

L320 **RESP. CO.: MCCORMICK & SCHMICKS** **OR SPILLS 90** **S112442185**
235 SW 1SR AVE **N/A**
< 1/8 **PORTLAND, OR 97204**
1 ft.

Site 15 of 21 in cluster L

Relative: Higher Spills:

Actual: 30 ft.

Status:	NOT REPORTED
Contact Name:	Not reported
Contact Phone:	Not reported
Site ID:	FM:02-291-870166
Secondary ID:	Not reported
Cross Street:	Not reported
County:	MULTNOMAH
Longitude:	-122672376
Latitude:	45520627
Elevation:	30

D321 **HEATING OIL TANK** **OR RGA LUST** **S115377881**
200 SE MLK JR BLVD **N/A**
< 1/8 **PORTLAND, OR**
1 ft.

Site 53 of 73 in cluster D

Relative: RGA LUST:
Higher
Actual: 2012 HEATING OIL TANK 200 SE MLK JR BLVD
50 ft.

A322 **INTEGRA TELECOM** **OR HSIS** **S111250704**
921 SW WASHINGTON STE 410 **N/A**
< 1/8 **PORTLAND, OR 97205**
1 ft.

Site 33 of 93 in cluster A

Relative: HSIS:
Higher
Actual:
56 ft.

Facility ID:	085236
Department Or Division Of Company:	OPERATIONS
Extremely Hazardous Substance:	Y
Facility Has Written Emergency Plan:	Y
Contains 112R:	N
NAICS Code 1:	517110
NAICS Desc 1:	WIRED TELECOMMUNICATIONS CARRIERS
NAICS Code 2:	000000
NAICS Desc 2:	Not reported
Manager Name:	THOMAS PHILLIPS SR DR OPS
Business Phone:	5039240101
Mailing Address:	18110 SE 34TH ST BLDG 1 STE 100
Mailing City:	VANCOUVER
Mailing State:	WA
Mailing Zip:	98683
No. of Employees:	1
Day Phone:	8886116621
Placard:	Y
Fire Dept Code:	0291
FD:	PORTLAND FIRE & RESCUE
Sprinkler System:	Y
Emergency Contact:	NETWORK OPERATIONS CENTER
Emergency Procedure:	MGRS OFFICE
Business Type:	TELEPHONE SWITCHING SERVICES
Facility Type:	Not reported
Division/Department:	Not reported
Facility Status:	Not reported
Status TRI:	Not reported
Status RMP:	Not reported
Status PSM:	Not reported
Status CR2K:	Not reported
Status 302:	Not reported
Owner Name:	Not reported
Latest Report ID:	Not reported
Case Number:	Not reported
Chemical Name:	Not reported
EHS Name:	Not reported
Is Pure:	Not reported
Is Mix:	Not reported
Is EHS:	Not reported
Mixture Component:	Not reported
Maximum DailyAmount Code:	Not reported
Maximum DailyAmount Unit:	Not reported
Chemical Added Date:	Not reported

INTEGRA TELECOM (Continued) **S111250704**

Is ChemPSM:	Not reported
Is Chem112r:	Not reported
Is Chem302:	Not reported
Is Pesticide:	Not reported
Is Fertilizer:	Not reported
Physical State:	Not reported
UNNA Number:	Not reported
NFPA Health:	Not reported
NFPA Flammability:	Not reported
NFPA Reactivity:	Not reported
NFPA Special Notice:	Not reported
Hazards:	Not reported
No# of Days Onsite:	Not reported
Latitude:	Not reported
Longitude:	Not reported

Facility:

Chemical Name:	LEAD ACID BATTERIES
Physical Description:	SOLID
Case Number:	Not reported
Facility Id:	085236
Physical State Of The Substance:	1
Avag Amt Possessed During Year CD:	31
Max Amt Possessed During Year CD:	31
Applicable Unit Of Measure Code:	1
Description Of The Unit Of Measure:	POUNDS
Type Code:	R
Description:	OTHER
Type Code:	Not reported
Temperature Description:	Not reported
Pressure of Code:	1
Pressure Description:	NORMAL PRESSURE
Pressure of Code:	Not reported
Pressure Description:	Not reported
Temperature Description:	NORMAL TEMPERATURE
Temperature of The Hazardous Substance Code:	4
Temperature Description:	Not reported
Temperature of The Hazardous Substance Code:	Not reported
Days Hazardous Substance On Site During Year:	365
Is The Substance Protected A Trade Secret:	False
Description Of The Max Qnty Code:	50,000-99,999
Description Of The Avg Qnty Code:	50,000-99,999
Most Hazardous Ingridient:	SULFURIC ACID
United Nations/north America 4 Digit Class Number:	2794
Hazard Rank:	4
EHS Ingredient:	SULFURIC ACID
Substance Pure:	False
Substance Mix:	True
First Hazardous Class Code For Chemical:	Acute Health Hazard
Second Hazardous Class Code For Chemical:	Corrosive Material
Third Hazardous Class Code For Chemical:	Chronic Health Hazard
Hazard Class 1 Of The Chemical:	6.3
Hazard Class 2 Of The Chemical:	8.0
Hazard Class 3 Of The Chemical:	6.4

Chemical:

Chemical Name:	LEAD ACID BATTERIES
United Nations/north America 4 Digit Class Number:	2794

INTEGRA TELECOM (Continued) **S111250704**

Chemical Abstract Service Identifier Number:	Not reported
Chemical Is Extremely Hazardous Substance (EHS):	N
First Hazardous Class Code For Chemical:	Acute Health Hazard
Second Hazardous Class Code For Chemical:	Corrosive Material
Third Hazardous Class Code For Chemical:	Chronic Health Hazard
Hazard Class 1 Of The Chemical:	6.3
Hazard Class 2 Of The Chemical:	8.0
Hazard Class 3 Of The Chemical:	6.4
Chemical Is A Toxic 313 Chemical:	N
EPA Pesticide Registration Number:	Not reported
Contains 112R:	N
Contains EHS:	Y
Fertilizer:	N
Pesticide:	N
Contains 313:	Y

B323 **MULTNOMAH COUNTY** **OR AST** **S111252433**
426 SW STARK ST STE 8 **OR HSIS** **N/A**
< 1/8 **PORTLAND, OR 97204**
1 ft.

Site 57 of 65 in cluster B

Relative:
Higher

Actual:
39 ft.

AST:

Facility Id:	017349
Hazardous Substance:	DIESEL 2
Reporting Quantities:	Not reported
Quantity Units:	Not reported
Physical State:	Not reported
Storage 1:	Above ground tank
County:	MULTNOMAH
Owner-Operator Name:	MARISSA
Direct Site Phone:	5039883779
Report Class:	Annual
Report Year:	2017
Is Poisonous Gas:	No
Is Poisonous Material:	No
Is Biological Hazard:	No
Is Radioactive Material:	No
Is Explosive:	No
Status:	Not reported

HSIS:

Facility ID:	017349
Department Or Division Of Company:	FACILTIES & PROPERTY MGMT
Extremely Hazardous Substance:	N
Facility Has Written Emergency Plan:	Y
Contains 112R:	N
NAICS Code 1:	921190
NAICS Desc 1:	OTHER GENERAL GOV SUPPORT
NAICS Code 2:	621999
NAICS Desc 2:	ALL OTHER MISC AMBULATORY HEALTH CARE SVCS
Manager Name:	MARISSA MADRIGAL
Business Phone:	5039884474
Mailing Address:	401 N DIXON ST
Mailing City:	PORTLAND

MULTNOMAH COUNTY (Continued) **S111252433**

Mailing State:	OR
Mailing Zip:	972271865
No. of Employees:	400
Day Phone:	5039883779
Placard:	Y
Fire Dept Code:	0291
FD:	PORTLAND FIRE & RESCUE
Sprinkler System:	Y
Emergency Contact:	FACILITIES DISPATCH
Emergency Procedure:	THRU-OUT FACILITY
Business Type:	MEDICAL CLINIC
Facility Type:	Not reported
Division/Department:	Not reported
Facility Status:	Not reported
Status TRI:	Not reported
Status RMP:	Not reported
Status PSM:	Not reported
Status CR2K:	Not reported
Status 302:	Not reported
Owner Name:	Not reported
Latest Report ID:	Not reported
Case Number:	Not reported
Chemical Name:	Not reported
EHS Name:	Not reported
Is Pure:	Not reported
Is Mix:	Not reported
Is EHS:	Not reported
Mixture Component:	Not reported
Maximum DailyAmount Code:	Not reported
Maximum DailyAmount Unit:	Not reported
Chemical Added Date:	Not reported
Is ChemPSM:	Not reported
Is Chem112r:	Not reported
Is Chem302:	Not reported
Is Pesticide:	Not reported
Is Fertilizer:	Not reported
Physical State:	Not reported
UNNA Number:	Not reported
NFPA Health:	Not reported
NFPA Flammability:	Not reported
NFPA Reactivity:	Not reported
NFPA Special Notice:	Not reported
Hazards:	Not reported
No# of Days Onsite:	Not reported
Latitude:	Not reported
Longitude:	Not reported

Facility:

Chemical Name:	DIESEL 2
Physical Description:	LIQUID
Case Number:	68476346
Facility Id:	017349
Physical State Of The Substance:	2
Avag Amt Possessed During Year CD:	11
Max Amt Possessed During Year CD:	11
Applicable Unit Of Measure Code:	2
Description Of The Unit Of Measure:	GALLONS
Type Code:	C

MULTNOMAH COUNTY (Continued) **S111252433**

Description:	TANK INSIDE BUILDING
Type Code:	Not reported
Temperature Description:	Not reported
Pressure of Code:	1
Pressure Description:	NORMAL PRESSURE
Pressure of Code:	Not reported
Pressure Description:	Not reported
Temperature Description:	NORMAL TEMPERATURE
Temperature of The Hazardous Substance Code:	4
Temperature Description:	Not reported
Temperature of The Hazardous Substance Code:	Not reported
Days Hazardous Substance On Site During Year:	365
Is The Substance Protected A Trade Secret:	False
Description Of The Max Qnty Code:	500-999
Description Of The Avg Qnty Code:	500-999
Most Hazardous Ingridient:	PETROLEUM DISTILLATES
United Nations/north America 4 Digit Class Number:	1993
Hazard Rank:	2
EHS Ingredient:	NONE LISTED ON MSDS
Substance Pure:	False
Substance Mix:	True
First Hazardous Class Code For Chemical:	Flammable and Combustible Liquid
Second Hazardous Class Code For Chemical:	Chronic Health Hazard
Third Hazardous Class Code For Chemical:	Not reported
Hazard Class 1 Of The Chemical:	3.0
Hazard Class 2 Of The Chemical:	6.4
Hazard Class 3 Of The Chemical:	Not reported

Chemical:

Chemical Name:	DIESEL 2
United Nations/north America 4 Digit Class Number:	1993
Chemical Abstract Service Identifier Number:	68476346
Chemical Is Extremely Hazardous Substance (EHS):	N
First Hazardous Class Code For Chemical:	Flammable and Combustible Liquid
Second Hazardous Class Code For Chemical:	Chronic Health Hazard
Third Hazardous Class Code For Chemical:	Not reported
Hazard Class 1 Of The Chemical:	3.0
Hazard Class 2 Of The Chemical:	6.4
Hazard Class 3 Of The Chemical:	Not reported
Chemical Is A Toxic 313 Chemical:	N
EPA Pesticide Registration Number:	Not reported
Contains 112R:	N
Contains EHS:	N
Fertilizer:	N
Pesticide:	N
Contains 313:	N

K324 **OR SPILLS 90** **S112440705**
N/A

5TH TO 6TH AT ALDER STREET
PORTLAND, OR 97204

< 1/8
1 ft.

Site 4 of 14 in cluster K

Relative:
Higher

Actual:
44 ft.

Spills:

Status:	NOT REPORTED
Contact Name:	Not reported
Contact Phone:	Not reported
Site ID:	516930
Secondary ID:	Not reported
Cross Street:	Not reported
County:	MULTNOMAH
Longitude:	-122677400
Latitude:	45519476
Elevation:	49

K325 **OR SPILLS 90** **S112439896**
N/A

5TH TO 6TH AT ALDER STREET
PORTLAND, OR 97204

< 1/8
1 ft.

Site 5 of 14 in cluster K

Relative:
Higher

Actual:
44 ft.

Spills:

Status:	NOT REPORTED
Contact Name:	Not reported
Contact Phone:	Not reported
Site ID:	3376
Secondary ID:	Not reported
Cross Street:	Not reported
County:	MULTNOMAH
Longitude:	-122677400
Latitude:	45519476
Elevation:	49

C326 **NEW CINGULAR WIRELESS PCS, LLC - USID83549** **OR LUST** **S111248090**
133 SW PINE ST **OR HSIS** **N/A**

< 1/8
1 ft.

PORTLAND, OR 97204

Site 14 of 20 in cluster C

Relative:
Higher

Actual:
31 ft.

LUST:

Region:	North Western Region
Facility ID:	26-13-0827
Cleanup Received Date:	06/25/2013
Cleanup Start Date:	Not reported
Cleanup Complete Date:	**08/13/2013**
Decode for Region:	**North West Region**

HSIS:

Facility ID:	108703
Department Or Division Of Company:	USID83549
Extremely Hazardous Substance:	N
Facility Has Written Emergency Plan:	N
Contains 112R:	N
NAICS Code 1:	517212
NAICS Desc 1:	CELLULAR & OTHER WIRELESS TELECOMMUNICATIO

NEW CINGULAR WIRELESS PCS, LLC - USID83549 (Continued) **S111248090**

NAICS Code 2:	000000
NAICS Desc 2:	Not reported
Manager Name:	RANDALL STEPHENSON
Business Phone:	8005669347
Mailing Address:	308 S AKARD ST 17TH FLOOR
Mailing City:	DALLAS
Mailing State:	TX
Mailing Zip:	75202
No. of Employees:	0
Day Phone:	8005339347
Placard:	Y
Fire Dept Code:	0291
FD:	PORTLAND FIRE & RESCUE
Sprinkler System:	Y
Emergency Contact:	EH&S HOTLINE
Emergency Procedure:	Not reported
Business Type:	WIRELESS TELECOMMUNICATIONS
Facility Type:	Not reported
Division/Department:	Not reported
Facility Status:	Not reported
Status TRI:	Not reported
Status RMP:	Not reported
Status PSM:	Not reported
Status CR2K:	Not reported
Status 302:	Not reported
Owner Name:	Not reported
Latest Report ID:	Not reported
Case Number:	Not reported
Chemical Name:	Not reported
EHS Name:	Not reported
Is Pure:	Not reported
Is Mix:	Not reported
Is EHS:	Not reported
Mixture Component:	Not reported
Maximum DailyAmount Code:	Not reported
Maximum DailyAmount Unit:	Not reported
Chemical Added Date:	Not reported
Is ChemPSM:	Not reported
Is Chem112r:	Not reported
Is Chem302:	Not reported
Is Pesticide:	Not reported
Is Fertilizer:	Not reported
Physical State:	Not reported
UNNA Number:	Not reported
NFPA Health:	Not reported
NFPA Flammability:	Not reported
NFPA Reactivity:	Not reported
NFPA Special Notice:	Not reported
Hazards:	Not reported
No# of Days Onsite:	Not reported
Latitude:	Not reported
Longitude:	Not reported

Facility:

Chemical Name:	LEAD ACID BATTERIES
Physical Description:	SOLID
Case Number:	Not reported
Facility Id:	108703

NEW CINGULAR WIRELESS PCS, LLC - USID83549 (Continued) **S111248090**

Physical State Of The Substance:	1
Avag Amt Possessed During Year CD:	20
Max Amt Possessed During Year CD:	20
Applicable Unit Of Measure Code:	1
Description Of The Unit Of Measure:	POUNDS
Type Code:	R
Description:	OTHER
Type Code:	Not reported
Temperature Description:	Not reported
Pressure of Code:	1
Pressure Description:	NORMAL PRESSURE
Pressure of Code:	Not reported
Pressure Description:	Not reported
Temperature Description:	NORMAL TEMPERATURE
Temperature of The Hazardous Substance Code:	4
Temperature Description:	Not reported
Temperature of The Hazardous Substance Code:	Not reported
Days Hazardous Substance On Site During Year:	365
Is The Substance Protected A Trade Secret:	False
Description Of The Max Qnty Code:	1,000-4,999
Description Of The Avg Qnty Code:	1,000-4,999
Most Hazardous Ingridient:	SULFURIC ACID
United Nations/north America 4 Digit Class Number:	2794
Hazard Rank:	4
EHS Ingredient:	SULFURIC ACID
Substance Pure:	False
Substance Mix:	True
First Hazardous Class Code For Chemical:	Acute Health Hazard
Second Hazardous Class Code For Chemical:	Corrosive Material
Third Hazardous Class Code For Chemical:	Chronic Health Hazard
Hazard Class 1 Of The Chemical:	6.3
Hazard Class 2 Of The Chemical:	8.0
Hazard Class 3 Of The Chemical:	6.4

Chemical:

Chemical Name:	LEAD ACID BATTERIES
United Nations/north America 4 Digit Class Number:	2794
Chemical Abstract Service Identifier Number:	Not reported
Chemical Is Extremely Hazardous Substance (EHS):	N
First Hazardous Class Code For Chemical:	Acute Health Hazard
Second Hazardous Class Code For Chemical:	Corrosive Material
Third Hazardous Class Code For Chemical:	Chronic Health Hazard
Hazard Class 1 Of The Chemical:	6.3
Hazard Class 2 Of The Chemical:	8.0
Hazard Class 3 Of The Chemical:	6.4
Chemical Is A Toxic 313 Chemical:	N
EPA Pesticide Registration Number:	Not reported
Contains 112R:	N
Contains EHS:	Y
Fertilizer:	N
Pesticide:	N
Contains 313:	Y

Facility ID:	108703
Department Or Division Of Company:	Not reported
Extremely Hazardous Substance:	Not reported

NEW CINGULAR WIRELESS PCS, LLC - USID83549 (Continued) **S111248090**

Facility Has Written Emergency Plan:	Not reported
Contains 112R:	Not reported
NAICS Code 1:	Not reported
NAICS Desc 1:	Not reported
NAICS Code 2:	Not reported
NAICS Desc 2:	Not reported
Manager Name:	Not reported
Business Phone:	Not reported
Mailing Address:	Not reported
Mailing City:	Not reported
Mailing State:	Not reported
Mailing Zip:	Not reported
No. of Employees:	Not reported
Day Phone:	Not reported
Placard:	Not reported
Fire Dept Code:	Not reported
FD:	PORTLAND FIRE & RESCUE
Sprinkler System:	Not reported
Emergency Contact:	Not reported
Emergency Procedure:	Not reported
Business Type:	Not reported
Facility Type:	Private
Division/Department:	Not reported
Facility Status:	ACTIVE
Status TRI:	Active
Status RMP:	Active
Status PSM:	Active
Status CR2K:	Inactive
Status 302:	Active
Owner Name:	Randall Stephenson
Latest Report ID:	-
Case Number:	Not reported
Chemical Name:	Not reported
EHS Name:	Not reported
Is Pure:	Not reported
Is Mix:	Not reported
Is EHS:	Not reported
Mixture Component:	Not reported
Maximum DailyAmount Code:	Not reported
Maximum DailyAmount Unit:	Not reported
Chemical Added Date:	Not reported
Is ChemPSM:	Not reported
Is Chem112r:	Not reported
Is Chem302:	Not reported
Is Pesticide:	Not reported
Is Fertilizer:	Not reported
Physical State:	Not reported
UNNA Number:	Not reported
NFPA Health:	Not reported
NFPA Flammability:	Not reported
NFPA Reactivity:	Not reported
NFPA Special Notice:	Not reported
Hazards:	Not reported
No# of Days Onsite:	Not reported
Latitude:	45.5214
Longitude:	-122.672

NEW CINGULAR WIRELESS PCS, LLC - USID83549 (Continued) **S111248090**

Facility:

Chemical Name:	LEAD ACID BATTERIES
Physical Description:	SOLID
Case Number:	Not reported
Facility Id:	108703
Physical State Of The Substance:	1
Avag Amt Possessed During Year CD:	20
Max Amt Possessed During Year CD:	20
Applicable Unit Of Measure Code:	1
Description Of The Unit Of Measure:	POUNDS
Type Code:	R
Description:	OTHER
Type Code:	Not reported
Temperature Description:	Not reported
Pressure of Code:	1
Pressure Description:	NORMAL PRESSURE
Pressure of Code:	Not reported
Pressure Description:	Not reported
Temperature Description:	NORMAL TEMPERATURE
Temperature of The Hazardous Substance Code:	4
Temperature Description:	Not reported
Temperature of The Hazardous Substance Code:	Not reported
Days Hazardous Substance On Site During Year:	365
Is The Substance Protected A Trade Secret:	False
Description Of The Max Qnty Code:	1,000-4,999
Description Of The Avg Qnty Code:	1,000-4,999
Most Hazardous Ingridient:	SULFURIC ACID
United Nations/north America 4 Digit Class Number:	2794
Hazard Rank:	4
EHS Ingredient:	SULFURIC ACID
Substance Pure:	False
Substance Mix:	True
First Hazardous Class Code For Chemical:	Acute Health Hazard
Second Hazardous Class Code For Chemical:	Corrosive Material
Third Hazardous Class Code For Chemical:	Chronic Health Hazard
Hazard Class 1 Of The Chemical:	6.3
Hazard Class 2 Of The Chemical:	8.0
Hazard Class 3 Of The Chemical:	6.4

Chemical:

Chemical Name:	LEAD ACID BATTERIES
United Nations/north America 4 Digit Class Number:	2794
Chemical Abstract Service Identifier Number:	Not reported
Chemical Is Extremely Hazardous Substance (EHS):	N
First Hazardous Class Code For Chemical:	Acute Health Hazard
Second Hazardous Class Code For Chemical:	Corrosive Material
Third Hazardous Class Code For Chemical:	Chronic Health Hazard
Hazard Class 1 Of The Chemical:	6.3
Hazard Class 2 Of The Chemical:	8.0
Hazard Class 3 Of The Chemical:	6.4
Chemical Is A Toxic 313 Chemical:	N
EPA Pesticide Registration Number:	Not reported
Contains 112R:	N
Contains EHS:	Y
Fertilizer:	N
Pesticide:	N
Contains 313:	Y

B327 **IMPERIAL GARAGE** **OR RGA LUST** **S115402451**
200 - 218 SW 4TH AVE **N/A**
< 1/8 **PORTLAND, OR**
1 ft.

Site 58 of 65 in cluster B

Relative: **Higher**
Actual: **36 ft.**

RGA LUST:

2012	IMPERIAL GARAGE	200 - 218 SW 4TH AVE
2011	IMPERIAL GARAGE	200 - 218 SW 4TH AVE
2010	IMPERIAL GARAGE	200 - 218 SW 4TH AVE
2009	IMPERIAL GARAGE	200 - 218 SW 4TH AVE
2008	IMPERIAL GARAGE	200 - 218 SW 4TH AVE
2007	IMPERIAL GARAGE	200 - 218 SW 4TH AVE
2006	IMPERIAL GARAGE	200 - 218 SW 4TH AVE
2005	IMPERIAL GARAGE	200 - 218 SW 4TH AVE
2004	IMPERIAL GARAGE	200 - 218 SW 4TH AVE
2003	IMPERIAL GARAGE	200 - 218 SW 4TH AVE
2002	IMPERIAL GARAGE	200 - 218 SW 4TH AVE

F328 **HEATING OIL TANK** **OR LUST** **S116760521**
240 SE 2ND AVE **N/A**
< 1/8 **PORTLAND, OR 97214**
1 ft.

Site 7 of 30 in cluster F

Relative: **Higher**
Actual: **40 ft.**

LUST:

Region:	North Western Region
Facility ID:	26-14-0415
Cleanup Received Date:	04/15/2014
Cleanup Start Date:	Not reported
Cleanup Complete Date:	**04/28/2014**
Decode for Region:	**North West Region**

E329 **HOMEYER S CLEANING AND DYE WORKS** **EDR Hist Cleaner** **1009480724**
431 N BROADWAY AVE **N/A**
< 1/8 **PORTLAND, OR**
1 ft.

Site 20 of 61 in cluster E

Relative: **Higher**
Actual: **43 ft.**

EDR Hist Cleaner

Year:	Name:	Type:
1955	HOMEYER S CLEANING AND DYE WORK	CLEANERS AND DYERS

C330 **OR MARITIME MUSEUM - STEAM VESSEL: PORTLAND** **FINDS** **1012129791**
115 SW ASH ST STE 400C **ECHO** **N/A**
< 1/8 **PORTLAND, OR 97204**
1 ft.

Site 15 of 20 in cluster C

Relative: Higher

Actual: 30 ft.

FINDS:

Registry ID: 110039076264

Environmental Interest/Information System
OR-DEQ (Oregon - Department Of Environmental Quality) is a regulatory agency whose job is to protect the quality of Oregon's Environment. DEQ uses a combination of technical assistance, inspections and permitting to help public and private facilities and citizens understand and comply with state and federal environmental regulations.

RCRAInfo is a national information system that supports the Resource Conservation and Recovery Act (RCRA) program through the tracking of events and activities related to facilities that generate, transport, and treat, store, or dispose of hazardous waste. RCRAInfo allows RCRA program staff to track the notification, permit, compliance, and corrective action activities required under RCRA.

Click this hyperlink while viewing on your computer to access additional FINDS: detail in the EDR Site Report.

ECHO:
Envid: 1012129791
Registry ID: 110039076264
DFR URL: http://echo.epa.gov/detailed-facility-report?fid=110039076264

F331 **ANKENY AUTO SERVICE** **EDR Hist Auto** **1009485586**
114 SE 3RD AVE **N/A**
< 1/8 **PORTLAND, OR**
1 ft.

Site 8 of 30 in cluster F

Relative: Higher

Actual: 47 ft.

EDR Hist Auto

Year:	Name:	Type:
1960	ANKENY AUTO SERVICE	AUTOMOBILE REPAIRING

J332 **FIRST INTERSTATE BANK** **OR UIC** **S106770601**
400 SW 6TH AVENUE **N/A**
< 1/8 **PORTLAND, OR**
1 ft.

Site 27 of 40 in cluster J

Relative: Higher

Actual: 42 ft.

OR UIC:
UIC Well #: 1
Type: 5A6
Type Description: Direct Heat Reinjection
Status: Active
UIC Number: 10051
Facility Status: Registered & RA

FIRST INTERSTATE BANK (Continued) **S106770601**

Lat/Long: 45.520699 / -122.6774

M333 **DIAMOND PARKING LOT** **FINDS** **1006844492**
434 SW 2ND AVENUE **N/A**
< 1/8 **PORTLAND, OR 97204**
1 ft.

Site 7 of 13 in cluster M

Relative: Higher

FINDS:

Actual: 33 ft.

Registry ID: 110014062450

Environmental Interest/Information System
OR-DEQ (Oregon - Department Of Environmental Quality) is a regulatory agency whose job is to protect the quality of Oregon's Environment. DEQ uses a combination of technical assistance, inspections and permitting to help public and private facilities and citizens understand and comply with state and federal environmental regulations.

Click this hyperlink while viewing on your computer to access additional FINDS: detail in the EDR Site Report.

M334 **DIAMOND PARKING LOT** **OR RGA LUST** **S115362876**
434 SW 2ND AVENUE **N/A**
< 1/8 **PORTLAND, OR**
1 ft.

Site 8 of 13 in cluster M

Relative: Higher

RGA LUST:

Actual: 33 ft.

2012	DIAMOND PARKING LOT	434 SW 2ND AVENUE
2011	DIAMOND PARKING LOT	434 SW 2ND AVENUE
2010	DIAMOND PARKING LOT	434 SW 2ND AVENUE
2009	DIAMOND PARKING LOT	434 SW 2ND AVENUE
2008	DIAMOND PARKING LOT	434 SW 2ND AVENUE
2007	DIAMOND PARKING LOT	434 SW 2ND AVENUE
2006	DIAMOND PARKING LOT	434 SW 2ND AVENUE
2005	DIAMOND PARKING LOT	434 SW 2ND AVENUE
2004	DIAMOND PARKING LOT	434 SW 2ND AVENUE
2003	DIAMOND PARKING LOT	434 SW 2ND AVENUE
2002	DIAMOND PARKING LOT	434 SW 2ND AVENUE

M335 **DIAMOND PARKING LOT** **OR LUST** **U003302328**
434 SW 2ND AVENUE **OR UST** **N/A**
< 1/8 **PORTLAND, OR 97204**
1 ft.

Site 9 of 13 in cluster M

Relative:
Higher

Actual:
33 ft.

LUST:

Region:	North Western Region
Facility ID:	26-98-0049
Cleanup Received Date:	01/28/1998
Cleanup Start Date:	01/28/1998
Cleanup Complete Date:	**07/06/2000**
Decode for Region:	**North West Region**

UST:

Facility ID:	11792
Facility Telephone:	(541) 383-2288
Permittee Name:	Vicki Jensen
Number of Permitted Tanks:	Not reported
Active Tanks:	Not reported
Decommissioned Tanks:	3
Number of Tanks:	3

D336 **MILLER PAINT COMPANY INC** **OR HSIS** **S111252225**
407 SE PINE **N/A**
< 1/8 **PORTLAND, OR 97214**
1 ft.

Site 54 of 73 in cluster D

Relative:
Higher

Actual:
49 ft.

HSIS:

Facility ID:	092983
Department Or Division Of Company:	DEPOT
Extremely Hazardous Substance:	N
Facility Has Written Emergency Plan:	Y
Contains 112R:	N
NAICS Code 1:	444120
NAICS Desc 1:	PAINT & WALLPAPER STORES
NAICS Code 2:	000000
NAICS Desc 2:	Not reported
Manager Name:	STEVE DEARBORN
Business Phone:	5032334491
Mailing Address:	PO BOX 20609
Mailing City:	PORTLAND
Mailing State:	OR
Mailing Zip:	97294
No. of Employees:	3
Day Phone:	5032334491
Placard:	N
Fire Dept Code:	0291
FD:	PORTLAND FIRE & RESCUE
Sprinkler System:	N
Emergency Contact:	PAUL BAHER
Emergency Procedure:	SAFETY POLICY & PROCEDURE MANUAL
Business Type:	PAINT & WALLPAPER STORE
Facility Type:	Not reported
Division/Department:	Not reported
Facility Status:	Not reported
Status TRI:	Not reported
Status RMP:	Not reported

MILLER PAINT COMPANY INC (Continued) **S111252225**

Status PSM:	Not reported
Status CR2K:	Not reported
Status 302:	Not reported
Owner Name:	Not reported
Latest Report ID:	Not reported
Case Number:	Not reported
Chemical Name:	Not reported
EHS Name:	Not reported
Is Pure:	Not reported
Is Mix:	Not reported
Is EHS:	Not reported
Mixture Component:	Not reported
Maximum DailyAmount Code:	Not reported
Maximum DailyAmount Unit:	Not reported
Chemical Added Date:	Not reported
Is ChemPSM:	Not reported
Is Chem112r:	Not reported
Is Chem302:	Not reported
Is Pesticide:	Not reported
Is Fertilizer:	Not reported
Physical State:	Not reported
UNNA Number:	Not reported
NFPA Health:	Not reported
NFPA Flammability:	Not reported
NFPA Reactivity:	Not reported
NFPA Special Notice:	Not reported
Hazards:	Not reported
No# of Days Onsite:	Not reported
Latitude:	Not reported
Longitude:	Not reported

Facility:

Chemical Name:	PAINTS-OIL BASED
Physical Description:	LIQUID
Case Number:	0000000
Facility Id:	092983
Physical State Of The Substance:	2
Avag Amt Possessed During Year CD:	20
Max Amt Possessed During Year CD:	20
Applicable Unit Of Measure Code:	2
Description Of The Unit Of Measure:	GALLONS
Type Code:	F
Description:	CAN
Type Code:	Not reported
Temperature Description:	Not reported
Pressure of Code:	1
Pressure Description:	NORMAL PRESSURE
Pressure of Code:	Not reported
Pressure Description:	Not reported
Temperature Description:	NORMAL TEMPERATURE
Temperature of The Hazardous Substance Code:	4
Temperature Description:	Not reported
Temperature of The Hazardous Substance Code:	Not reported
Days Hazardous Substance On Site During Year:	365
Is The Substance Protected A Trade Secret:	False
Description Of The Max Qnty Code:	1,000-4,999
Description Of The Avg Qnty Code:	1,000-4,999
Most Hazardous Ingridient:	VARIOUS

MILLER PAINT COMPANY INC (Continued) **S111252225**

United Nations/north America 4 Digit Class Number:	1263
Hazard Rank:	2
EHS Ingredient:	Not reported
Substance Pure:	False
Substance Mix:	True
First Hazardous Class Code For Chemical:	Flammable and Combustible Liquid
Second Hazardous Class Code For Chemical:	Acute Health Hazard
Third Hazardous Class Code For Chemical:	Chronic Health Hazard
Hazard Class 1 Of The Chemical:	3.0
Hazard Class 2 Of The Chemical:	6.3
Hazard Class 3 Of The Chemical:	6.4

Chemical:

Chemical Name:	PAINTS-OIL BASED
United Nations/north America 4 Digit Class Number:	1263
Chemical Abstract Service Identifier Number:	0000000
Chemical Is Extremely Hazardous Substance (EHS):	N
First Hazardous Class Code For Chemical:	Flammable and Combustible Liquid
Second Hazardous Class Code For Chemical:	Acute Health Hazard
Third Hazardous Class Code For Chemical:	Chronic Health Hazard
Hazard Class 1 Of The Chemical:	3.0
Hazard Class 2 Of The Chemical:	6.3
Hazard Class 3 Of The Chemical:	6.4
Chemical Is A Toxic 313 Chemical:	N
EPA Pesticide Registration Number:	Not reported
Contains 112R:	N
Contains EHS:	N
Fertilizer:	N
Pesticide:	N
Contains 313:	Y

Chemical Name:	WATER PAINT NON HAZARDOUS
Physical Description:	LIQUID
Case Number:	Not reported
Facility Id:	092983
Physical State Of The Substance:	2
Avag Amt Possessed During Year CD:	21
Max Amt Possessed During Year CD:	30
Applicable Unit Of Measure Code:	2
Description Of The Unit Of Measure:	GALLONS
Type Code:	F
Description:	CAN
Type Code:	Not reported
Temperature Description:	Not reported
Pressure of Code:	1
Pressure Description:	NORMAL PRESSURE
Pressure of Code:	Not reported
Pressure Description:	Not reported
Temperature Description:	NORMAL TEMPERATURE
Temperature of The Hazardous Substance Code:	4
Temperature Description:	Not reported
Temperature of The Hazardous Substance Code:	Not reported
Days Hazardous Substance On Site During Year:	365
Is The Substance Protected A Trade Secret:	False
Description Of The Max Qnty Code:	10,000-49,999
Description Of The Avg Qnty Code:	5,000-9,999
Most Hazardous Ingridient:	NONE AS PER 29CFR 1910.1200

MILLER PAINT COMPANY INC (Continued) **S111252225**

United Nations/north America 4 Digit Class Number:	1263
Hazard Rank:	1
EHS Ingredient:	Not reported
Substance Pure:	False
Substance Mix:	True
First Hazardous Class Code For Chemical:	Miscellaneous Hazardous Material
Second Hazardous Class Code For Chemical:	Not reported
Third Hazardous Class Code For Chemical:	Not reported
Hazard Class 1 Of The Chemical:	9.0
Hazard Class 2 Of The Chemical:	Not reported
Hazard Class 3 Of The Chemical:	Not reported

Chemical:

Chemical Name:	WATER PAINT NON HAZARDOUS
United Nations/north America 4 Digit Class Number:	1263
Chemical Abstract Service Identifier Number:	Not reported
Chemical Is Extremely Hazardous Substance (EHS):	Not reported
First Hazardous Class Code For Chemical:	Miscellaneous Hazardous Material
Second Hazardous Class Code For Chemical:	Not reported
Third Hazardous Class Code For Chemical:	Not reported
Hazard Class 1 Of The Chemical:	9.0
Hazard Class 2 Of The Chemical:	Not reported
Hazard Class 3 Of The Chemical:	Not reported
Chemical Is A Toxic 313 Chemical:	Not reported
EPA Pesticide Registration Number:	Not reported
Contains 112R:	Not reported
Contains EHS:	Not reported
Fertilizer:	Not reported
Pesticide:	Not reported
Contains 313:	Not reported

D337 **SALVATION ARMY FACILITY** **OR CRL** **S110818319**
139 SE MARTIN LUTHER KING, JR. BLVD. **OR ECSI** **N/A**
< 1/8 **PORTLAND, OR 97214** **OR ENG CONTROLS**
1 ft. **OR VCP**
Site 55 of 73 in cluster D **OR BROWNFIELDS**

Relative: Higher
Actual: 51 ft.

CRL:

Facility ID:	5555
Location ID:	27607
Status Code:	LIS
Facility Status:	Consent Decree
Lat/Long:	45.522 / -122.6623

ECSI:

State ID Number:	5555
Brown ID:	Brownfield Site - DEQ Tech Assistance
Study Area:	False
Region ID:	2
Legislatve ID:	0
Investigation:	Listed on the CRL/Inventory
FACA ID:	27607
Further Action:	0
Lat/Long (dms):	45 31 19.00 / -122 39 44.25
County Code:	26.00
Score Value:	Not reported

SALVATION ARMY FACILITY (Continued) **S110818319**

Cerclis ID:	Not reported
Township Coord.:	1.00
Township Zone:	N
Range Coord:	1.00
Range Zone:	E
Section Coord:	34
Qtr Section:	DD
Tax Lots:	1800
Size:	0.64 acres
NPL:	False
Orphan:	False
Updated By:	GWISTAR
Update Date:	07/14/2014
Created Date:	03/23/2011
Decode For RegionID:	Northwest Region
Decode For BrownID:	Brownfield Site - DEQ Technical Assistance
Decode For Furtheract:	Not reported
Decode For Investstat:	Listed on the CRL/Inventory
Decode For Legislative:	Not reported
Alias Name:	Ash Street Development

Hazardous Release:

Substance ID.:	120781
Haz Release ID:	387964
Qty Released:	unknown
Date Released:	unknown
Update Date:	04/18/2012
Update By:	KDANA
Substance Code:	100-41-4
Substance Name:	ETHYLBENZENE
Substance Abbrev.:	Not reported
Substance Category ID:	8515
Substance Category:	Volatiles
Category Level:	Not reported
Created By:	Not reported
Created Date:	12/17/2002
Substance Category ID:	8515
Substance Category:	Volatiles
Category Level:	Not reported
Created By:	Not reported
Created Date:	12/17/2002
Substance Alias ID:	316146
Sub Alias Name:	ETHYLBENZOL
Substance Alias ID:	316147
Sub Alias Name:	PHENYLETHANE
Comment ID:	305419
Release Code:	Media Contamination Footnote
Release Comments:	2010 air sample = sub-slab vapor sample. 2012 air sample = soil gas sample
Decode for Relcomcd:	Media Contamination Footnote
Comment ID:	305420
Release Code:	Release Containment
Release Comments:	Soil sample collected from B2. Sub-slab vapor sample from SUB05. Soil gas sample from SG03.
Decode for Relcomcd:	Release Containment
Sampling Result ID:	350411
Feature Id:	0
Hazard Release Id:	387964

SALVATION ARMY FACILITY (Continued) **S110818319**

Medium: 697
Substance Abbrev.: 0
Unit Code: 95
Observation: False
Owner Operator: False
Lab Data: True
Sample Depth: sub-slab
Start Date: 12/02/2010
End Date: 12/02/2010
Min Concentration: Not reported
Max Concentration: 600.00
Sample Comment: up to 600 ug/m3
Last Update By: KDANA
Update Date: 04/18/2012
Decode for MediumID: Air
Sampling Result ID: 350412
Feature Id: 0
Hazard Release Id: 387964
Medium: 703
Substance Abbrev.: 0
Unit Code: 7
Observation: False
Owner Operator: False
Lab Data: True
Sample Depth: 5 ft bgs
Start Date: 12/07/2010
End Date: 12/07/2010
Min Concentration: Not reported
Max Concentration: 62.00
Sample Comment: up to 62 ppm
Last Update By: KDANA
Update Date: 04/18/2012
Decode for MediumID: Soil
Sampling Result ID: 350442
Feature Id: 0
Hazard Release Id: 387964
Medium: 697
Substance Abbrev.: 0
Unit Code: 95
Observation: False
Owner Operator: False
Lab Data: True
Sample Depth: 8 ft bgs
Start Date: 01/03/2012
End Date: 01/03/2012
Min Concentration: Not reported
Max Concentration: 23000.00
Sample Comment: up to 23,000 ug/m3
Last Update By: KDANA
Update Date: 06/19/2012
Decode for MediumID: Air

Substance ID.: 121868
Haz Release ID: 387965
Qty Released: unknown
Date Released: unknown
Update Date: 04/18/2012

SALVATION ARMY FACILITY (Continued) **S110818319**

Update By: KDANA
Substance Code: 91-20-3
Substance Name: NAPHTHALENE
Substance Abbrev.: Not reported
Substance Category ID: 8494
Substance Category: Semi-volatiles
Category Level: Not reported
Created By: Not reported
Created Date: 12/17/2002
Substance Category ID: 8494
Substance Category: Semi-volatiles
Category Level: Not reported
Created By: Not reported
Created Date: 12/17/2002
Substance Alias ID: 317793
Sub Alias Name: MOTH BALLS
Substance Alias ID: 317794
Sub Alias Name: NAPHTHENE
Substance Alias ID: 317795
Sub Alias Name: TAR CAMPHOR
Comment ID: 305424
Release Code: Media Contamination Footnote
Release Comments: Air sample = sub-slab vapor sample
Decode for Relcomcd: Media Contamination Footnote
Comment ID: 305425
Release Code: Release Containment
Release Comments: Soil sample collected from Boring B2. Sub-slab vapor sample collected from SUB05.
Decode for Relcomcd: Release Containment
Sampling Result ID: 350413
Feature Id: 0
Hazard Release Id: 387965
Medium: 697
Substance Abbrev.: 0
Unit Code: 95
Observation: False
Owner Operator: False
Lab Data: True
Sample Depth: sub-slab
Start Date: 12/02/2010
End Date: 12/02/2010
Min Concentration: Not reported
Max Concentration: 600.00
Sample Comment: up to 600 ug/m3
Last Update By: KDANA
Update Date: 04/18/2012
Decode for MediumID: Air
Sampling Result ID: 350414
Feature Id: 0
Hazard Release Id: 387965
Medium: 703
Substance Abbrev.: 0
Unit Code: 7
Observation: False
Owner Operator: False
Lab Data: True
Sample Depth: 5 ft bgs

SALVATION ARMY FACILITY (Continued) **S110818319**

Start Date: 12/07/2010
End Date: 12/07/2010
Min Concentration: Not reported
Max Concentration: 67.00
Sample Comment: up to 67 ppm
Last Update By: KDANA
Update Date: 04/18/2012
Decode for MediumID: Soil

Substance ID.: 121011
Haz Release ID: 387966
Qty Released: unknown
Date Released: unknown
Update Date: 04/18/2012
Update By: KDANA
Substance Code: 127-18-4
Substance Name: TETRACHLOROETHYLENE
Substance Abbrev.: Not reported
Substance Category ID: 8519
Substance Category: Volatiles
Category Level: Not reported
Created By: Not reported
Created Date: 12/17/2002
Substance Category ID: 8551
Substance Category: Solvents of interest to Milwaukie Area GW study
Category Level: Not reported
Created By: Not reported
Created Date: 12/17/2002
Substance Category ID: 8519
Substance Category: Volatiles
Category Level: Not reported
Created By: Not reported
Created Date: 12/17/2002
Substance Category ID: 8551
Substance Category: Solvents of interest to Milwaukie Area GW study
Category Level: Not reported
Created By: Not reported
Created Date: 12/17/2002
Substance Alias ID: 316912
Sub Alias Name: ETHENE,TETRACHLORO-
Substance Alias ID: 316913
Sub Alias Name: ETHYLENE TETRACHLORIDE
Substance Alias ID: 316914
Sub Alias Name: PERCHLOROETHYLENE
Substance Alias ID: 316915
Sub Alias Name: PERCLENE
Substance Alias ID: 316916
Sub Alias Name: TETRACHLOROETHENE
Substance Alias ID: 316917
Sub Alias Name: TETRACHLOROETHENE,1,1,2,2-
Substance Alias ID: 316918
Sub Alias Name: TETRACHLOROETHYLENE,1,1,2,2-
Comment ID: 305427
Release Code: Media Contamination Footnote
Release Comments: 2010 air sample = sub-slab vapor sample. 2012 air sample = soil gas sample
Decode for Relcomcd: Media Contamination Footnote

SALVATION ARMY FACILITY (Continued) **S110818319**

Comment ID:	305428
Release Code:	Release Containment
Release Comments:	Soil sample collected from Boring B5. Sub-slab vapor sample collected from SUB05. Soil gas sample from SG03.
Decode for Relcomcd:	Release Containment
Comment ID:	305443
Release Code:	General Comments
Release Comments:	Also known as perchloroethylene or PCE
Decode for Relcomcd:	General Comments
Sampling Result ID:	350444
Feature Id:	0
Hazard Release Id:	387966
Medium:	697
Substance Abbrev.:	0
Unit Code:	95
Observation:	False
Owner Operator:	False
Lab Data:	True
Sample Depth:	8 ft bgs
Start Date:	01/03/2012
End Date:	01/03/2012
Min Concentration:	Not reported
Max Concentration:	480.00
Sample Comment:	up to 480 ug/m3
Last Update By:	KDANA
Update Date:	06/25/2012
Decode for MediumID:	Air
Sampling Result ID:	350415
Feature Id:	0
Hazard Release Id:	387966
Medium:	697
Substance Abbrev.:	0
Unit Code:	95
Observation:	False
Owner Operator:	False
Lab Data:	True
Sample Depth:	sub-slab
Start Date:	12/02/2010
End Date:	12/02/2010
Min Concentration:	Not reported
Max Concentration:	2600.00
Sample Comment:	up to 2,600 ug/m3
Last Update By:	KDANA
Update Date:	04/18/2012
Decode for MediumID:	Air
Sampling Result ID:	350416
Feature Id:	0
Hazard Release Id:	387966
Medium:	703
Substance Abbrev.:	0
Unit Code:	7
Observation:	False
Owner Operator:	False
Lab Data:	True
Sample Depth:	2 ft bgs
Start Date:	12/07/2010
End Date:	12/07/2010

SALVATION ARMY FACILITY (Continued) **S110818319**

Min Concentration: Not reported
Max Concentration: .26
Sample Comment: up to 0.26 ppm
Last Update By: KDANA
Update Date: 04/18/2012
Decode for MediumID: Soil

Substance ID.: 121982
Haz Release ID: 387967
Qty Released: unknown
Date Released: unknown
Update Date: 04/18/2012
Update By: KDANA
Substance Code: ECD169
Substance Name: DIESEL - FUEL OIL
Substance Abbrev.: Not reported
Substance Category ID: 8529
Substance Category: Petroleum Related Releases for OSPIRG Report
Category Level: Not reported
Created By: Not reported
Created Date: 12/17/2002
Substance Category ID: 8529
Substance Category: Petroleum Related Releases for OSPIRG Report
Category Level: Not reported
Created By: Not reported
Created Date: 12/17/2002
Comment ID: 305416
Release Code: Media Contamination Footnote
Release Comments: Air sample = sub-slab vapor sample
Decode for Relcomcd: Media Contamination Footnote
Comment ID: 305417
Release Code: Release Containment
Release Comments: Soil sample collected from Boring B5. Groundwater sample collected from Boring B17. Sub-slab vapor sample collected from SUB01.
Decode for Relcomcd: Release Containment
Sampling Result ID: 350417
Feature Id: 0
Hazard Release Id: 387967
Medium: 697
Substance Abbrev.: 0
Unit Code: 95
Observation: False
Owner Operator: False
Lab Data: True
Sample Depth: sub-slab
Start Date: 12/02/2010
End Date: 12/02/2010
Min Concentration: Not reported
Max Concentration: 43000.00
Sample Comment: up to 43,000 ug/m3
Last Update By: KDANA
Update Date: 04/18/2012
Decode for MediumID: Air
Sampling Result ID: 350418
Feature Id: 0
Hazard Release Id: 387967
Medium: 703

SALVATION ARMY FACILITY (Continued) **S110818319**

Substance Abbrev.: 0
Unit Code: 7
Observation: False
Owner Operator: False
Lab Data: True
Sample Depth: 2 ft bgs
Start Date: 12/07/2010
End Date: 12/07/2010
Min Concentration: Not reported
Max Concentration: 11000.00
Sample Comment: up to 11,000 ppm
Last Update By: KDANA
Update Date: 04/18/2012
Decode for MediumID: Soil
Sampling Result ID: 350439
Feature Id: 0
Hazard Release Id: 387967
Medium: 698
Substance Abbrev.: 0
Unit Code: 8
Observation: False
Owner Operator: False
Lab Data: True
Sample Depth: 23 ft bgs
Start Date: 12/22/2011
End Date: 12/22/2011
Min Concentration: Not reported
Max Concentration: 1500.00
Sample Comment: up to 1,500 ppb
Last Update By: KDANA
Update Date: 06/19/2012
Decode for MediumID: Groundwater

Substance ID.: 121983
Haz Release ID: 387968
Qty Released: unknown
Date Released: unknown
Update Date: 04/18/2012
Update By: KDANA
Substance Code: ECD173
Substance Name: GASOLINE
Substance Abbrev.: Not reported
Substance Category ID: 8530
Substance Category: Petroleum Related Releases for OSPIRG Report
Category Level: Not reported
Created By: Not reported
Created Date: 12/17/2002
Substance Category ID: 8530
Substance Category: Petroleum Related Releases for OSPIRG Report
Category Level: Not reported
Created By: Not reported
Created Date: 12/17/2002
Comment ID: 305422
Release Code: Release Containment
Release Comments: Soil samples collected from B2 (2010) and B17 (2011). Groundwater sample from B17. Soil gas sample from SG03.
Decode for Relcomcd: Release Containment

SALVATION ARMY FACILITY (Continued) **S110818319**

Comment ID:	305438
Release Code:	Media Contamination Footnote
Release Comments:	Air sample = soil gas sample
Decode for Relcomcd:	Media Contamination Footnote
Sampling Result ID:	350419
Feature Id:	0
Hazard Release Id:	387968
Medium:	703
Substance Abbrev.:	0
Unit Code:	7
Observation:	False
Owner Operator:	False
Lab Data:	True
Sample Depth:	5 ft bgs
Start Date:	12/07/2010
End Date:	12/07/2010
Min Concentration:	Not reported
Max Concentration:	1100.00
Sample Comment:	up to 1,100 ppm
Last Update By:	KDANA
Update Date:	04/18/2012
Decode for MediumID:	Soil
Sampling Result ID:	350437
Feature Id:	0
Hazard Release Id:	387968
Medium:	703
Substance Abbrev.:	0
Unit Code:	7
Observation:	False
Owner Operator:	False
Lab Data:	True
Sample Depth:	14 ft bgs
Start Date:	12/22/2011
End Date:	12/22/2011
Min Concentration:	Not reported
Max Concentration:	6300.00
Sample Comment:	up to 6,300 ppm
Last Update By:	KDANA
Update Date:	06/19/2012
Decode for MediumID:	Soil
Sampling Result ID:	350438
Feature Id:	0
Hazard Release Id:	387968
Medium:	698
Substance Abbrev.:	0
Unit Code:	8
Observation:	False
Owner Operator:	False
Lab Data:	True
Sample Depth:	23 ft bgs
Start Date:	12/22/2011
End Date:	12/22/2011
Min Concentration:	Not reported
Max Concentration:	1100.00
Sample Comment:	up to 1,100 ppb
Last Update By:	KDANA
Update Date:	06/19/2012

SALVATION ARMY FACILITY (Continued) **S110818319**

Decode for MediumID: Groundwater
Sampling Result ID: 350441
Feature Id: 0
Hazard Release Id: 387968
Medium: 697
Substance Abbrev.: 0
Unit Code: 95
Observation: False
Owner Operator: False
Lab Data: True
Sample Depth: 8 ft bgs
Start Date: 01/03/2012
End Date: 01/03/2012
Min Concentration: Not reported
Max Concentration: 17000000.00
Sample Comment: up to 17,000,000 ug/m3
Last Update By: KDANA
Update Date: 06/19/2012
Decode for MediumID: Air

Substance ID.: 122085
Haz Release ID: 387983
Qty Released: unknown
Date Released: unknown
Update Date: 06/19/2012
Update By: KDANA
Substance Code: 8052-41-3
Substance Name: STODDARD SOLVENTS
Substance Abbrev.: Not reported
Comment ID: 305436
Release Code: Release Containment
Release Comments: Sample collected from Boring B17
Decode for Relcomcd: Release Containment
Comment ID: 305437
Release Code: General Comments
Release Comments: Stoddard solvent is a petroleum-based dry cleaning solvent
Decode for Relcomcd: General Comments
Sampling Result ID: 350440
Feature Id: 0
Hazard Release Id: 387983
Medium: 703
Substance Abbrev.: 0
Unit Code: 7
Observation: False
Owner Operator: False
Lab Data: True
Sample Depth: 14 ft bgs
Start Date: 12/22/2011
End Date: 12/22/2011
Min Concentration: Not reported
Max Concentration: 11000.00
Sample Comment: up to 11,000 ppm
Last Update By: KDANA
Update Date: 06/19/2012
Decode for MediumID: Soil

Substance ID.: 121608

SALVATION ARMY FACILITY (Continued) **S110818319**

Haz Release ID: 387984
Qty Released: unknown
Date Released: unknown
Update Date: 06/19/2012
Update By: KDANA
Substance Code: 71-43-2
Substance Name: BENZENE
Substance Abbrev.: Not reported
Substance Category ID: 8502
Substance Category: Volatiles
Category Level: Not reported
Created By: Not reported
Created Date: 12/17/2002
Substance Category ID: 8502
Substance Category: Volatiles
Category Level: Not reported
Created By: Not reported
Created Date: 12/17/2002
Substance Alias ID: 319178
Sub Alias Name: BENZOL
Substance Alias ID: 319179
Sub Alias Name: COAL NAPTHA
Substance Alias ID: 319180
Sub Alias Name: CYCLOHEXATRIENE
Substance Alias ID: 319181
Sub Alias Name: PHENE
Substance Alias ID: 319182
Sub Alias Name: PYROBENZOL
Comment ID: 305439
Release Code: Release Containment
Release Comments: Soil gas sample collected from SG03
Decode for Relcomcd: Release Containment
Comment ID: 305440
Release Code: Media Contamination Footnote
Release Comments: Air sample = soil gas sample
Decode for Relcomcd: Media Contamination Footnote
Sampling Result ID: 350443
Feature Id: 0
Hazard Release Id: 387984
Medium: 697
Substance Abbrev.: 0
Unit Code: 95
Observation: False
Owner Operator: False
Lab Data: True
Sample Depth: 8 ft bgs
Start Date: 01/03/2012
End Date: 01/03/2012
Min Concentration: Not reported
Max Concentration: 4100.00
Sample Comment: up to 4,100 ug/m3
Last Update By: KDANA
Update Date: 06/19/2012
Decode for MediumID: Air

Substance ID.: 121912
Haz Release ID: 387986

SALVATION ARMY FACILITY (Continued) **S110818319**

Qty Released: unknown
Date Released: unknown
Update Date: 06/25/2012
Update By: KDANA
Substance Code: 95-63-6
Substance Name: TRIMETHYLBENZENE,1,2,4-
Substance Abbrev.: Not reported
Substance Alias ID: 317959
Sub Alias Name: BENZENE,1,2,5-TRIMETHYL-
Substance Alias ID: 317960
Sub Alias Name: CUMENE,psi-
Substance Alias ID: 317961
Sub Alias Name: PSEUDOCUMENE
Substance Alias ID: 317962
Sub Alias Name: PSEUDOCUMOL
Substance Alias ID: 317963
Sub Alias Name: TRIMETHYLBENZENE,asym-
Comment ID: 305441
Release Code: Media Contamination Footnote
Release Comments: 2010 air sample = sub-slab vapor sample. 2012 air sample = soil gas sample
Decode for Relcomcd: Media Contamination Footnote
Comment ID: 305442
Release Code: Release Containment
Release Comments: Soil sample collected from B2. Sub-slab vapor sample from SUB05. Soil gas sample from SG03.
Decode for Relcomcd: Release Containment
Sampling Result ID: 350445
Feature Id: 0
Hazard Release Id: 387986
Medium: 697
Substance Abbrev.: 0
Unit Code: 95
Observation: False
Owner Operator: False
Lab Data: True
Sample Depth: sub-slab
Start Date: 12/02/2010
End Date: 12/02/2010
Min Concentration: Not reported
Max Concentration: 16000.00
Sample Comment: up to 16,000 ug/m3
Last Update By: KDANA
Update Date: 06/25/2012
Decode for MediumID: Air
Sampling Result ID: 350446
Feature Id: 0
Hazard Release Id: 387986
Medium: 703
Substance Abbrev.: 0
Unit Code: 7
Observation: False
Owner Operator: False
Lab Data: True
Sample Depth: 5 ft bgs
Start Date: 12/07/2010
End Date: 12/07/2010

SALVATION ARMY FACILITY (Continued) **S110818319**

Min Concentration: Not reported
Max Concentration: 280.00
Sample Comment: up to 280 ppm
Last Update By: KDANA
Update Date: 06/25/2012
Decode for MediumID: Soil
Sampling Result ID: 350447
Feature Id: 0
Hazard Release Id: 387986
Medium: 697
Substance Abbrev.: 0
Unit Code: 95
Observation: False
Owner Operator: False
Lab Data: True
Sample Depth: 8 ft bgs
Start Date: 01/03/2012
End Date: 01/03/2012
Min Concentration: Not reported
Max Concentration: 9500.00
Sample Comment: up to 9,500 ug/m3
Last Update By: KDANA
Update Date: 06/25/2012
Decode for MediumID: Air

Substance ID.: 121051
Haz Release ID: 388183
Qty Released: unknown
Date Released: unknown
Update Date: 11/27/2013
Update By: KDANA
Substance Code: 1330-20-7
Substance Name: XYLENEs
Substance Abbrev.: Not reported
Substance Category ID: 8526
Substance Category: Volatiles
Category Level: Not reported
Created By: Not reported
Created Date: 12/17/2002
Substance Category ID: 8526
Substance Category: Volatiles
Category Level: Not reported
Created By: Not reported
Created Date: 12/17/2002
Substance Alias ID: 317017
Sub Alias Name: DIMETHYLBENZENEs
Substance Alias ID: 317018
Sub Alias Name: XYLOLs
Comment ID: 305613
Release Code: Media Contamination Footnote
Release Comments: 2010 air sample = sub-slab vapor sample. 2012 air sample = soil gas sample
Decode for Relcomcd: Media Contamination Footnote
Comment ID: 305614
Release Code: Release Containment
Release Comments: Soil sample collected from B2. Sub-slab vapor sample from SUB05. Soil gas sample from SG03.

SALVATION ARMY FACILITY (Continued) **S110818319**

Decode for Relcomcd: Release Containment
Sampling Result ID: 350652
Feature Id: 0
Hazard Release Id: 388183
Medium: 697
Substance Abbrev.: 0
Unit Code: 95
Observation: False
Owner Operator: False
Lab Data: True
Sample Depth: sub-slab
Start Date: 12/02/2010
End Date: 12/02/2010
Min Concentration: Not reported
Max Concentration: 16900.00
Sample Comment: up to 16,900 ug/m3
Last Update By: KDANA
Update Date: 11/27/2013
Decode for MediumID: Air
Sampling Result ID: 350653
Feature Id: 0
Hazard Release Id: 388183
Medium: 703
Substance Abbrev.: 0
Unit Code: 7
Observation: False
Owner Operator: False
Lab Data: True
Sample Depth: 5 ft bgs
Start Date: 12/07/2010
End Date: 12/07/2010
Min Concentration: Not reported
Max Concentration: 390.00
Sample Comment: up to 390 ppm
Last Update By: KDANA
Update Date: 11/27/2013
Decode for MediumID: Soil
Sampling Result ID: 350654
Feature Id: 0
Hazard Release Id: 388183
Medium: 697
Substance Abbrev.: 0
Unit Code: 95
Observation: False
Owner Operator: False
Lab Data: True
Sample Depth: 8 ft bgs
Start Date: 01/03/2012
End Date: 01/03/2012
Min Concentration: Not reported
Max Concentration: 29000.00
Sample Comment: up to 29,000 ug/m3
Last Update By: KDANA
Update Date: 11/27/2013
Decode for MediumID: Air

Narrative:
NARR ID: 5753901

SALVATION ARMY FACILITY (Continued) **S110818319**

NARR Code: Contamination
Created By: GWISTAR
Created Date: 02/29/2012
Updated By: KDANA
Updated Date: 02/11/2014
Decode for NarcdID: Contamination
NARR Comments: (12/05/2013 KPD/VCS) Fifteen borings were advanced at the site in December 2010 as part of an environmental assessment. Twenty soil samples and five sub-slab vapor samples were analyzed for petroleum products and volatile organic compounds. Diesel and VOCs were detected in all five vapor samples. Gasoline and VOCs were detected in the soil in the NW corner of the building, and diesel was detected in a soil sample from the SW quarter of the block. The consultant determined that the extent of vapor concerns at the site needed to be better defined. Ten additional soil samples were collected from borings advanced through the floor of the building in December 2011. No petroleum products were detected in the samples. Additional borings were advanced through the sidewalk along 3rd Avenue. Gasoline and Stoddard solvent were detected in soil samples near the SW corner of the block. Groundwater was encountered at 20-25 ft bgs and was impacted with gasoline and diesel. In January 2012, four soil gas samples were collected from eight feet beneath 3rd Avenue and Ash Street. Gasoline and VOCs were detected in all four samples, with the highest concentrations beneath 3rd Avenue roughly mid-block between Ankeny and Ash. In February, samples were collected on the west side of 3rd Avenue (across from the site) to determine the extent of contamination. No petroleum products were detected in the soil, but one groundwater sample showed gasoline and diesel, and a soil gas sample showed gasoline and VOCs.

NARR ID: 5753376
NARR Code: Data Sources
Created By: RWELLS
Created Date: 07/15/2011
Updated By: KDANA
Updated Date: 06/18/2012
Decode for NarcdID: Data Sources
NARR Comments: 1) EVREN Northwest <quot>Phase I Environmental Site Assessment<quot> (November 2010). 2) EVREN Northwest <quot>Phase II Environmental Site Assessment<quot> (January 2011). 3) EVREN Northwest <quot>Independent Cleanup Report - Remedial Action Plan<quot> (March 2012). 4) LUST file #26-96-0268.

NARR ID: 5753056
NARR Code: Hazardous Substance/Waste Types
Created By: RWELLS
Created Date: 03/23/2011
Updated By: KDANA
Updated Date: 11/27/2013
Decode for NarcdID: Hazardous Substance/Waste Types
NARR Comments: Gasoline, diesel, Stoddard solvent, PCE, benzene, ethylbenzene, naphthalene, 1,2,4-TMB, xylenes

NARR ID: 5753059
NARR Code: Land Use (Current/Reasonably Likely)
Created By: RWELLS
Created Date: 03/23/2011

SALVATION ARMY FACILITY (Continued) **S110818319**

Updated By: RWELLS
Updated Date: 03/23/2011
Decode for NarcdID: Land Use (Current/Reasonably Likely)
NARR Comments: Current and proposed future land use is commercial. Surrounding properties are commercial and industrial in nature.

NARR ID: 5753060
NARR Code: Site Location
Created By: RWELLS
Created Date: 03/23/2011
Updated By: KDANA
Updated Date: 04/17/2012
Decode for NarcdID: Site Location
NARR Comments: The building occupies three-quarters of the block bounded by SE Ankeny Street to the north, SE Martin Luther King Jr. Boulevard to the east, SE Ash Street to the south, and SE 3rd Avenue to the west. The NE quarter of the block (occupied by a surface parking lot) is a separate tax lot under separate ownership.

NARR ID: 5754076
NARR Code: Manner of Release
Created By: KDANA
Created Date: 06/28/2012
Updated By: KDANA
Updated Date: 06/28/2012
Decode for NarcdID: Manner of Release
NARR Comments: Unknown; presumably from waste handling and disposal practices by prior operators. Also leaking underground storage tanks.

NARR ID: 5754077
NARR Code: Media Contamination
Created By: KDANA
Created Date: 06/28/2012
Updated By: KDANA
Updated Date: 06/28/2012
Decode for NarcdID: Media Contamination
NARR Comments: Soil at the site has been impacted by gasoline, diesel, Stoddard solvent, and chlorinated solvent (PCE). The gasoline and diesel contamination extends to groundwater. Soil gas and sub-slab vapors have also been impacted by petroleum products, volatile petroleum constituents, and PCE.

NARR ID: 5754015
NARR Code: Site Ownership
Created By: KDANA
Created Date: 04/17/2012
Updated By: KDANA
Updated Date: 04/17/2012
Decode for NarcdID: Site Ownership
NARR Comments: The Salvation Army has owned the site since February 1964

NARR ID: 5754014
NARR Code: Pathways Other Hazards
Created By: KDANA
Created Date: 04/17/2012
Updated By: KDANA
Updated Date: 06/28/2012

SALVATION ARMY FACILITY (Continued) **S110818319**

Decode for NarcdID: Pathways & Other Hazards
NARR Comments: Sub-slab vapor samples collected from beneath the building showed diesel and volatile organic compounds (VOCs). However, significant concentrations of VOCs were only detected in one soil sample beneath the NW corner of the building. Gasoline and Stoddard solvent were detected in deeper soil samples (15-25 ft bgs) beneath the sidewalk along 3rd Avenue on the west side of the building. Gasoline and diesel were detected in groundwater (20-25 ft bgs) beneath 3rd Avenue. Not reported

NARR ID: 5754053
NARR Code: Remedial Action
Created By: KDANA
Created Date: 06/18/2012
Updated By: KDANA
Updated Date: 02/11/2014
Decode for NarcdID: Remedial Action
NARR Comments: (12/05/2013 KPD/VCS) In 1996, a 6,000-gallon diesel UST was removed from the NW corner of the site (beneath the sidewalk along Ankeny). Confirmation soil sampling found only 47 ppm TPH. DEQ issued an NFA letter for the decommissioning in August 1996. (See LUST file #26-96-0268 for more information).

NARR ID: 5753377
NARR Code: Substances of Concern
Created By: RWELLS
Created Date: 07/15/2011
Updated By: RWELLS
Updated Date: 07/15/2011
Decode for NarcdID: Substances of Concern
NARR Comments: TPH-Gx, TPH-Dx, BTEX, naphthalene, PCE, 1,2,4 trimethylbenzene, 1,3,5-trimethylbenzene, arsenic, TCE.

NARR ID: 5754078
NARR Code: Health Threats
Created By: KDANA
Created Date: 06/28/2012
Updated By: KDANA
Updated Date: 06/28/2012
Decode for NarcdID: Health Threats
NARR Comments: The primary health threat is from subsurface contaminants volatilizing and impacting indoor air. No indoor air samples have been collected to demonstrate or rule out this threat, however. Groundwater in the area has no identified beneficial use, and contaminated soils are generally inaccessible.

NARR ID: 5753061
NARR Code: Water Use (Current/Reasonably Likely)
Created By: RWELLS
Created Date: 03/23/2011
Updated By: RWELLS
Updated Date: 03/23/2011
Decode for NarcdID: Water Use (Current/Reasonably Likely)
NARR Comments: The city of Portland currenty provides potable water to the site and will continue to do so in the forseeable future. A search of the Oregon Water Resources database did not identify any groundwater wells on the subject site.

SALVATION ARMY FACILITY (Continued) **S110818319**

NARR ID: 5753057
NARR Code: Site History
Created By: RWELLS
Created Date: 03/23/2011
Updated By: KDANA
Updated Date: 02/11/2014
Decode for NarcdID: Site History
NARR Comments: Cleaning and dyeing companies were established on the block as of the first decade of the 1900s. Star Laundry, on the NE corner of the block, was replaced by a creamery by 1924. Ankeny Auto Service was established in the NW quarter of the block by 1935. As of 1950, the site was occupied by Ankeny Auto Service (NW quarter), Enkes City Dye Works (SW quarter), and a carpet cleaning company (SE quarter). (The NE quarter of the block was vacant). Enkes apparently left in the mid-1950s and was replaced by the Salvation Army, followed by Ankeny soon after 1960. The Salvation Army reportedly purchased the property in February 1964, and operated there until about 2010. The building is currently vacant. Prospective purchasers of the property submitted applications for a Prospective Purchaser Agreement (PPA) to DEQ in January 2011 and March 2012. Both applicants completed environmental investigations at the site, but each ultimately backed out (in June 2011 and May 2012, respectively) before purchasing the property or completing a PPA. A third PPA application was received in March 2013, and a proposed Consent Judgment PPA was released for public comment in June 2013. No comments were received. The Consent Judgment was finalized in November 2013 and signed by the court on December 5, 2013.

Site Control:
Site Control #: 1053
Control Number: 34
Begin Date: 03/14/2014
End Date: Not reported
Frequency Of Review: 60
Last Reviewed By: K Dana, DEQ
Last Reviewed Date: Not reported
Last Update By: GWISTAR
Last Updated Date: 06/29/2016
Site Comment: Installation of a vapor barrier and sub-slab depressurization system to prevent exposure of bldg. occupants to subsurface contamination.

Administrative Action:
Action ID: 9424
Region: Not reported
Complete Date: 03/23/2011
Rank Value: Not reported
Cleanup Flag: False
Created Date: 03/23/2011
Decode for AgencyID: Department of Environmental Quality
Decode for RegionID: Not reported
Category: Administrative Action
Action Code Flag: False
Action: Site added to database
Further Action: Not reported
Comments: Not reported

Action ID: 9506
Region: Northwestern Region

SALVATION ARMY FACILITY (Continued) **S110818319**

Complete Date: 06/08/2011
Rank Value: Not reported
Cleanup Flag: False
Created Date: 06/08/2011
Decode for AgencyID: Department of Environmental Quality
Decode for RegionID: Northwest Region
Category: Remedial Action
Action Code Flag: False
Action: Site Investigation recommended (SI)
Further Action: Medium-Low
Comments: Not reported

Action ID: 9465
Region: Northwestern Region
Complete Date: 06/08/2011
Rank Value: Not reported
Cleanup Flag: False
Created Date: 06/08/2011
Decode for AgencyID: Department of Environmental Quality
Decode for RegionID: Northwest Region
Category: Listing Action
Action Code Flag: False
Action: Facility proposed for Confirmed Release List
Further Action: 0
Comments: Not reported

Action ID: 9438
Region: Northwestern Region
Complete Date: 09/21/2011
Rank Value: Not reported
Cleanup Flag: False
Created Date: 09/21/2011
Decode for AgencyID: Department of Environmental Quality
Decode for RegionID: Northwest Region
Category: Listing Action
Action Code Flag: False
Action: Facility placed on Confirmed Release List
Further Action: 0
Comments: Not reported

Action ID: 9439
Region: Northwestern Region
Complete Date: 09/21/2011
Rank Value: Not reported
Cleanup Flag: False
Created Date: 09/21/2011
Decode for AgencyID: Department of Environmental Quality
Decode for RegionID: Northwest Region
Category: Listing Action
Action Code Flag: False
Action: Facility placed on Inventory
Further Action: 0
Comments: Not reported

Action ID: 9467
Region: Northwestern Region
Complete Date: 06/08/2011

SALVATION ARMY FACILITY (Continued) **S110818319**

Rank Value: Not reported
Cleanup Flag: False
Created Date: 02/29/2012
Decode for AgencyID: Department of Environmental Quality
Decode for RegionID: Northwest Region
Category: Listing Action
Action Code Flag: False
Action: Facility proposed for Inventory
Further Action: 0
Comments: Not reported

Action ID: 9459
Region: Northwestern Region
Complete Date: 03/23/2011
Rank Value: Not reported
Cleanup Flag: False
Created Date: 04/17/2012
Decode for AgencyID: Department of Environmental Quality
Decode for RegionID: Northwest Region
Category: Remedial Action
Action Code Flag: False
Action: PRELIMINARY ASSESSMENT EQUIVALENT
Further Action: 0
Comments: Not reported

Action ID: 9442
Region: Northwestern Region
Complete Date: 06/08/2011
Rank Value: Not reported
Cleanup Flag: False
Created Date: 04/17/2012
Decode for AgencyID: Department of Environmental Quality
Decode for RegionID: Northwest Region
Category: Remedial Action
Action Code Flag: False
Action: NEGOTIATIONS
Further Action: 0
Comments: Not reported

Action ID: 9464
Region: Northwestern Region
Complete Date: 12/05/2013
Rank Value: Not reported
Cleanup Flag: False
Created Date: 06/12/2013
Decode for AgencyID: Department of Environmental Quality
Decode for RegionID: Northwest Region
Category: Remedial Action
Action Code Flag: False
Action: Prospective Purchaser Agreement
Further Action: 0
Comments: Not reported

Action ID: 9464
Region: Northwestern Region
Complete Date: Not reported
Rank Value: Not reported

SALVATION ARMY FACILITY (Continued) **S110818319**

Cleanup Flag: False
Created Date: 01/29/2014
Decode for AgencyID: Department of Environmental Quality
Decode for RegionID: Northwest Region
Category: Remedial Action
Action Code Flag: False
Action: Prospective Purchaser Agreement
Further Action: 0
Comments: Not reported

Action ID: 9410
Region: Northwestern Region
Complete Date: 12/05/2013
Rank Value: Not reported
Cleanup Flag: False
Created Date: 02/05/2014
Decode for AgencyID: Department of Environmental Quality
Decode for RegionID: Northwest Region
Category: Remedial Action
Action Code Flag: False
Action: Consent Decree
Further Action: 0
Comments: Not reported

Operations:
Operation Id: 135892
Operation Status: Inactive
Common Name: Salvation Army
Yrs of Operation: Approx. mid-1950s to 2010
Comments: Not reported
Updated Date: 06/19/2012
Updated By: KDANA
Decode for OpstatID: Inactive
Operations SIC Id: 199345
SIC Code: 8322
Created By: KDANA
Created Date: 06/19/2012

Enginering Control:
Site Control Sequence #: 1053
Site Id: 5555
Control Sequence #: 34
Begin Date: 03/14/2014
End Date: Not reported
Frequency Of Review: 60
Last Reviewed By: K Dana, DEQ
Last Review Date: Not reported
Last Updated By: GWISTAR
Last Updated Date: 06/29/2016
Group Sequence #: 8
Control Code: LS
Control Description: Liner, synthetic
FK Type Code: 2
Group Code: SSB
Group Description: Subsurface Barriers
Type Code: E
Type Description: Engineering

SALVATION ARMY FACILITY (Continued) **S110818319**

Comments: Installation of a vapor barrier and sub-slab depressurization system to prevent exposure of bldg. occupants to subsurface contamination.

VCS:

ECS Site ID:	5555
Facility Size:	0.64 acres
Action:	Consent Decree
Start Date:	12/05/2013
End Date:	12/05/2013
Facility Status:	Active
Program:	VCP
Latitude:	45.522
Longitude:	-122.6623

OR BROWNFIELDS:

Geolocation Id:	27607
Status:	Consent Decree
Lat/Long:	45.522 / -122.662

B338 **IMPERIAL GARAGES INC** **EDR Hist Auto** **1009489736**
225 SW 4TH AVE **N/A**
< 1/8 **PORTLAND, OR**
1 ft.

Site 59 of 65 in cluster B

Relative: Higher EDR Hist Auto

Actual: 36 ft.

Year:	Name:	Type:
1935	IMPERIAL GARAGES INC	AUTOMOBILE GARAGES

D339 **SALVATION ARMY REHAB. CENTER** **OR RGA LUST** **S115418465**
139 SE MARTIN LUTHER KING BLVD **N/A**
< 1/8 **PORTLAND, OR**
1 ft.

Site 56 of 73 in cluster D

Relative: Higher RGA LUST:

Actual: 51 ft.

2012	SALVATION ARMY REHAB. CENTER	139 SE MARTIN LUTHER KING BLVD
2011	SALVATION ARMY REHAB. CENTER	139 SE MARTIN LUTHER KING BLVD
2010	SALVATION ARMY REHAB. CENTER	139 SE MARTIN LUTHER KING BLVD
2009	SALVATION ARMY REHAB. CENTER	139 SE MARTIN LUTHER KING BLVD
2008	SALVATION ARMY REHAB. CENTER	139 SE MARTIN LUTHER KING BLVD
2007	SALVATION ARMY REHAB. CENTER	139 SE MARTIN LUTHER KING BLVD
2006	SALVATION ARMY REHAB. CENTER	139 SE MARTIN LUTHER KING BLVD
2005	SALVATION ARMY REHAB. CENTER	139 SE MARTIN LUTHER KING BLVD
2004	SALVATION ARMY REHAB. CENTER	139 SE MARTIN LUTHER KING BLVD

SALVATION ARMY REHAB. CENTER (Continued) **S115418465**

2003 SALVATION ARMY REHAB. CENTER 139 SE MARTIN LUTHER KING BLVD

2002 SALVATION ARMY REHAB. CENTER 139 SE MARTIN LUTHER KING BLVD

D340 **ISSPRO INC** **OR UST** **U000432702**
315 SE 7TH AVE **N/A**
< 1/8 **PORTLAND, OR 97214**
1 ft.

Site 57 of 73 in cluster D

Relative: Higher
Actual: 64 ft.

UST:

Facility ID:	1592
Facility Telephone:	(503) 232-0134
Permittee Name:	DENNIS R MAZE, PRESIDENT
Number of Permitted Tanks:	Not reported
Active Tanks:	Not reported
Decommissioned Tanks:	3
Number of Tanks:	3

H341 **BURNS BROS INC** **EDR Hist Auto** **1009490920**
321 SE STARK **N/A**
< 1/8 **PORTLAND, OR**
1 ft.

Site 24 of 25 in cluster H

Relative: Higher
Actual: 39 ft.

EDR Hist Auto

Year:	Name:	Type:
1950	BURNS BROS INC	GASOLINE STATIONS

M342 **MULTNOMAH COUNTY LOT #24** **FINDS** **1006847281**
433 SW NAITO PKWY **N/A**
< 1/8 **PORTLAND, OR 97204**
1 ft.

Site 10 of 13 in cluster M

Relative: Higher
Actual: 28 ft.

FINDS:

Registry ID: 110014091259

Environmental Interest/Information System
OR-DEQ (Oregon - Department Of Environmental Quality) is a regulatory agency whose job is to protect the quality of Oregon's Environment. DEQ uses a combination of technical assistance, inspections and permitting to help public and private facilities and citizens understand and comply with state and federal environmental regulations.

Click this hyperlink while viewing on your computer to access additional FINDS: detail in the EDR Site Report.

M343 **MULTNOMAH COUNTY LOT #24** **OR LUST** **U003729106**
433 SW NAITO PKWY **OR UST** **N/A**
< 1/8 **PORTLAND, OR 97204**
1 ft.

Site 11 of 13 in cluster M

Relative:
Higher

Actual:
28 ft.

LUST:

Region:	North Western Region
Facility ID:	26-00-0773
Cleanup Received Date:	05/23/2000
Cleanup Start Date:	05/21/2000
Cleanup Complete Date:	**08/22/2000**
Decode for Region:	**North West Region**

UST:

Facility ID:	12008
Facility Telephone:	(503) 209-2963
Permittee Name:	DENNIS HILDRETH
Number of Permitted Tanks:	Not reported
Active Tanks:	Not reported
Decommissioned Tanks:	3
Number of Tanks:	3

B344 **OAK TOWER REDEVELOPMENT** **OR CRL** **S106980962**
225 SW OAK ST. **OR ECSI** **N/A**
< 1/8 **PORTLAND, OR 97204** **OR ENG CONTROLS**
1 ft. **OR INST CONTROL**
OR VCP

Site 60 of 65 in cluster B

Relative:
Higher

Actual:
33 ft.

CRL:

Facility ID:	4416
Location ID:	88502
Status Code:	LIS
Facility Status:	No Further Action (Conditional)
Lat/Long:	45.5208 / -122.6735

ECSI:

State ID Number:	4416
Brown ID:	0
Study Area:	False
Region ID:	2
Legislatve ID:	831
Investigation:	Listed on the CRL/Inventory
FACA ID:	88502
Further Action:	0
Lat/Long (dms):	45 31 14.90 / -122 40 24.60
County Code:	26.00
Score Value:	Not reported
Cerclis ID:	Not reported
Township Coord.:	1.00
Township Zone:	N
Range Coord:	1.00
Range Zone:	E
Section Coord:	34
Qtr Section:	Not reported
Tax Lots:	Lots 5 and 6, Block 30
Size:	Not reported
NPL:	False
Orphan:	False

OAK TOWER REDEVELOPMENT (Continued) **S106980962**

Updated By: GWISTAR
Update Date: 11/22/2010
Created Date: 05/23/2005
Decode For RegionID: Northwest Region
Decode For BrownID: Not reported
Decode For Furtheract: Not reported
Decode For Investstat: Listed on the CRL/Inventory
Decode For Legislative: Owner, operator or other party under agreement, order or consent decree under ORS 465.200 or 465.420
Alias Name: Portland Development Commission (PDC)

Hazardous Release:
Substance ID.: 122008
Haz Release ID: 386537
Qty Released: Not reported
Date Released: Not reported
Update Date: 05/23/2005
Update By: JWAGGY
Substance Code: ECD266
Substance Name: TOTAL HYDROCARBONS (AS DIESEL)
Substance Abbrev.: Not reported
Substance Category ID: 8539
Substance Category: Petroleum Related Releases for OSPIRG Report
Category Level: Not reported
Created By: Not reported
Created Date: 12/17/2002
Substance Category ID: 8539
Substance Category: Petroleum Related Releases for OSPIRG Report
Category Level: Not reported
Created By: Not reported
Created Date: 12/17/2002
Sampling Result ID: 348159
Feature Id: 0
Hazard Release Id: 386537
Medium: 703
Substance Abbrev.: 0
Unit Code: Not reported
Observation: False
Owner Operator: False
Lab Data: True
Sample Depth: Not reported
Start Date: Not reported
End Date: Not reported
Min Concentration: Not reported
Max Concentration: Not reported
Sample Comment: 14,500 ppm
Last Update By: JWAGGY
Update Date: 05/23/2005
Decode for MediumID: Soil

Substance ID.: 121781
Haz Release ID: 386538
Qty Released: Not reported
Date Released: Not reported
Update Date: 05/23/2005
Update By: JWAGGY
Substance Code: 79-01-6
Substance Name: TRICHLOROETHYLENE

OAK TOWER REDEVELOPMENT (Continued) **S106980962**

Substance Abbrev.: Not reported
Substance Category ID: 8523
Substance Category: Volatiles
Category Level: Not reported
Created By: Not reported
Created Date: 12/17/2002
Substance Category ID: 8545
Substance Category: Solvents of interest to Milwaukie Area GW study
Category Level: Not reported
Created By: Not reported
Created Date: 12/17/2002
Substance Category ID: 8523
Substance Category: Volatiles
Category Level: Not reported
Created By: Not reported
Created Date: 12/17/2002
Substance Category ID: 8545
Substance Category: Solvents of interest to Milwaukie Area GW study
Category Level: Not reported
Created By: Not reported
Created Date: 12/17/2002
Substance Alias ID: 317517
Sub Alias Name: ETHINYL TRICHLORIDE
Substance Alias ID: 317518
Sub Alias Name: ETHYLENE TRICHLORIDE
Substance Alias ID: 317519
Sub Alias Name: TCE
Substance Alias ID: 317520
Sub Alias Name: TRI-CLENE
Substance Alias ID: 317521
Sub Alias Name: TRICHLOROETHENE
Sampling Result ID: 348160
Feature Id: 0
Hazard Release Id: 386538
Medium: 698
Substance Abbrev.: 0
Unit Code: Not reported
Observation: False
Owner Operator: False
Lab Data: True
Sample Depth: Not reported
Start Date: Not reported
End Date: Not reported
Min Concentration: Not reported
Max Concentration: Not reported
Sample Comment: 2.1 ppb
Last Update By: JWAGGY
Update Date: 05/23/2005
Decode for MediumID: Groundwater

Narrative:
NARR ID: 5746651
NARR Code: Contamination
Created By: JWAGGY
Created Date: 05/23/2005
Updated By: GWISTAR
Updated Date: 12/12/2006
Decode for NarcdID: Contamination

OAK TOWER REDEVELOPMENT (Continued) **S106980962**

NARR Comments: Bunker fuel/heating oil - mix of mostly diesel and heavy range hydrocarbons - contains polynuclear aromatic hydrocarbons. May be some limited groundwater impacts from petroleum hydrocarbons. Trichloroethene and perchloroethene were detected in groundwater at the site, but were determined to have originated from off-site sources and not in need of further investigation.

NARR ID: 5746655
NARR Code: Data Sources
Created By: JWAGGY
Created Date: 05/23/2005
Updated By: JWAGGY
Updated Date: 05/23/2005
Decode for NarcdID: Data Sources
NARR Comments: Level II Environmental Site Assessment, prepared by Hart Crowser.

NARR ID: 5746649
NARR Code: Hazardous Substance/Waste Types
Created By: JWAGGY
Created Date: 05/23/2005
Updated By: JWAGGY
Updated Date: 10/13/2006
Decode for NarcdID: Hazardous Substance/Waste Types
NARR Comments: Suspected historical release from a heating oil tank on-site. On-site soil contamination with TPH and PAHs. Potential impacts to shallow groundwater from PAHs. TCE was found in groundwater at low levels but was determined to be coming from off-site (unidentified source).

NARR ID: 5746650
NARR Code: Manner of Release
Created By: JWAGGY
Created Date: 05/23/2005
Updated By: JWAGGY
Updated Date: 10/13/2006
Decode for NarcdID: Manner of Release
NARR Comments: Suspected to have originated from the old heating oil tank that existed here up until around 1955.

NARR ID: 5748654
NARR Code: Media Contamination
Created By: MGREENB
Created Date: 09/19/2006
Updated By: JWAGGY
Updated Date: 10/13/2006
Decode for NarcdID: Media Contamination
NARR Comments: Soil and groundwater.

NARR ID: 5746652
NARR Code: Pathways Other Hazards
Created By: JWAGGY
Created Date: 05/23/2005
Updated By: JWAGGY
Updated Date: 10/13/2006
Decode for NarcdID: Pathways & Other Hazards
NARR Comments: Dermal exposure and ingestion, water use.

NARR ID: 5746654

OAK TOWER REDEVELOPMENT (Continued) **S106980962**

NARR Code: Remedial Action
Created By: JWAGGY
Created Date: 05/23/2005
Updated By: GWISTAR
Updated Date: 12/12/2006
Decode for NarcdID: Remedial Action
NARR Comments: (5/4/05 CK/ICP) Nine soil push probes were advanced and groundwater samples collected in 2002, during a Level II Environmental Site Assessment. (12/6/06 MGreenburg/ICP) Residual contaminants are below site-specific Risk-Based Contaminant levels for Excavation Worker soil contact and Urban Residential and Occupational Volatilization to Indoor/Outdoor Air pathways. Therefore, DEQ has made a no-further-action determination for this site.

NARR ID: 5752568
NARR Code: 1922
Created By: GWISTAR
Created Date: 11/22/2010
Updated By: GWISTAR
Updated Date: 11/22/2010
Decode for NarcdID: Current Site Summary Statement
NARR Comments: [Aug. 2007] DEQ rescinded the unconditional NFA it had granted in December 2006, and has replaced it with a conditional NFA that relies on restrictions on groundwater use and prevention of any disturbance to contaminated subsurface soils.

Site Control:
Site Control #: 470
Control Number: 3
Begin Date: 07/20/2007
End Date: Not reported
Frequency Of Review: 0
Last Reviewed By: Mike Greenburg, DEQ
Last Reviewed Date: Not reported
Last Update By: GWISTAR
Last Updated Date: 05/21/2015
Site Comment: E&ES in place with restrictions placed on groundwater use and disturbance of contaminated subsurface soils.

Site Control #: 927
Control Number: 4
Begin Date: 07/20/2007
End Date: Not reported
Frequency Of Review: 60
Last Reviewed By: M. Greenburg, DEQ
Last Reviewed Date: Not reported
Last Update By: GWISTAR
Last Updated Date: 05/21/2015
Site Comment: No use of groundwater at the property without prior consent from DEQ.

Site Control #: 928
Control Number: 20
Begin Date: 07/20/2007
End Date: Not reported
Frequency Of Review: 60
Last Reviewed By: M. Greenburg, DEQ
Last Reviewed Date: Not reported
Last Update By: GWISTAR

OAK TOWER REDEVELOPMENT (Continued) **S106980962**

Last Updated Date: 05/21/2015
Site Comment: Without at least 30 days notice to DEQ, no operations or uses shall be made on the temporary clean-fill cap or area of petroleum contaminated soil, including any excavation, drilling, scraping, or erosion, or other actions affecting the protectiveness of the site remedy. Any development, disturbance, or removal of remaining contaminated soil must be in compliance with the Soil Management Plan prepared for the site in July 2006 and revised in Feb. 2007.

Administrative Action:
Action ID: 9438
Region: Northwestern Region
Complete Date: 06/28/2007
Rank Value: Not reported
Cleanup Flag: False
Created Date: 06/28/2007
Decode for AgencyID: Department of Environmental Quality
Decode for RegionID: Northwest Region
Category: Listing Action
Action Code Flag: False
Action: Facility placed on Confirmed Release List
Further Action: 0
Comments: Not reported

Action ID: 9439
Region: Northwestern Region
Complete Date: 06/28/2007
Rank Value: Not reported
Cleanup Flag: False
Created Date: 06/28/2007
Decode for AgencyID: Department of Environmental Quality
Decode for RegionID: Northwest Region
Category: Listing Action
Action Code Flag: False
Action: Facility placed on Inventory
Further Action: 0
Comments: Not reported

Action ID: 9411
Region: Northwestern Region
Complete Date: 08/01/2007
Rank Value: Not reported
Cleanup Flag: False
Created Date: 08/01/2007
Decode for AgencyID: Department of Environmental Quality
Decode for RegionID: Northwest Region
Category: Remedial Action
Action Code Flag: False
Action: No Further Action (Conditional)
Further Action: 0
Comments: Not reported

Action ID: 9424
Region: Not reported
Complete Date: 05/23/2005
Rank Value: Not reported
Cleanup Flag: False
Created Date: 05/23/2005

OAK TOWER REDEVELOPMENT (Continued) **S106980962**

Decode for AgencyID: Department of Environmental Quality
Decode for RegionID: Not reported
Category: Administrative Action
Action Code Flag: False
Action: Site added to database
Further Action: Not reported
Comments: Not reported

Action ID: 9435
Region: Northwestern Region
Complete Date: Not reported
Rank Value: Not reported
Cleanup Flag: False
Created Date: 05/23/2005
Decode for AgencyID: Department of Environmental Quality
Decode for RegionID: Northwest Region
Category: Remedial Action
Action Code Flag: False
Action: Independent Cleanup Program
Further Action: 0
Comments: Not reported

Action ID: 9469
Region: 0
Complete Date: 04/28/2006
Rank Value: Not reported
Cleanup Flag: True
Created Date: 09/19/2006
Decode for AgencyID: Department of Environmental Quality
Decode for RegionID: Not reported
Category: Remedial Action
Action Code Flag: False
Action: REMEDIAL ACTION
Further Action: 0
Comments: Not reported

Action ID: 9498
Region: Northwestern Region
Complete Date: 10/13/2006
Rank Value: Not reported
Cleanup Flag: False
Created Date: 09/26/2006
Decode for AgencyID: Department of Environmental Quality
Decode for RegionID: Northwest Region
Category: Listing Action
Action Code Flag: False
Action: Proposal for Confirmed Release List recommended
Further Action: 0
Comments: Not reported

Action ID: 9459
Region: 0
Complete Date: 09/21/2006
Rank Value: Not reported
Cleanup Flag: False
Created Date: 09/27/2006
Decode for AgencyID: Department of Environmental Quality

OAK TOWER REDEVELOPMENT (Continued) **S106980962**

Decode for RegionID: Not reported
Category: Remedial Action
Action Code Flag: False
Action: PRELIMINARY ASSESSMENT EQUIVALENT
Further Action: 0
Comments: Not reported

Action ID: 9409
Region: 0
Complete Date: 07/05/2006
Rank Value: Not reported
Cleanup Flag: False
Created Date: 09/27/2006
Decode for AgencyID: Department of Environmental Quality
Decode for RegionID: Not reported
Category: Remedial Action
Action Code Flag: False
Action: Beneficial Water Use Assessment
Further Action: 0
Comments: Not reported

Action ID: 9499
Region: Northwestern Region
Complete Date: 10/13/2006
Rank Value: Not reported
Cleanup Flag: False
Created Date: 10/13/2006
Decode for AgencyID: Department of Environmental Quality
Decode for RegionID: Northwest Region
Category: Listing Action
Action Code Flag: False
Action: Proposal for Inventory recommended
Further Action: 0
Comments: Not reported

Action ID: 9465
Region: Northwestern Region
Complete Date: 10/13/2006
Rank Value: Not reported
Cleanup Flag: False
Created Date: 10/13/2006
Decode for AgencyID: Department of Environmental Quality
Decode for RegionID: Northwest Region
Category: Listing Action
Action Code Flag: False
Action: Facility proposed for Confirmed Release List
Further Action: 0
Comments: Not reported

Action ID: 9467
Region: Northwestern Region
Complete Date: 10/13/2006
Rank Value: Not reported
Cleanup Flag: False
Created Date: 10/13/2006
Decode for AgencyID: Department of Environmental Quality
Decode for RegionID: Northwest Region

OAK TOWER REDEVELOPMENT (Continued) **S106980962**

Category: Listing Action
Action Code Flag: False
Action: Facility proposed for Inventory
Further Action: 0
Comments: Not reported

Action ID: 9443
Region: Northwestern Region
Complete Date: 12/06/2006
Rank Value: Not reported
Cleanup Flag: False
Created Date: 12/11/2006
Decode for AgencyID: Department of Environmental Quality
Decode for RegionID: Northwest Region
Category: Remedial Action
Action Code Flag: False
Action: NO FURTHER STATE ACTION REQUIRED
Further Action: 0
Comments: Not reported

Action ID: 9427
Region: Northwestern Region
Complete Date: 12/05/2006
Rank Value: Not reported
Cleanup Flag: False
Created Date: 12/12/2006
Decode for AgencyID: Department of Environmental Quality
Decode for RegionID: Northwest Region
Category: Listing Action
Action Code Flag: False
Action: Excluded from confirmed release definition
Further Action: 0
Comments: Not reported

Enginering Control:
Site Control Sequence #: 928
Site Id: 4416
Control Sequence #: 20
Begin Date: 07/20/2007
End Date: Not reported
Frequency Of Review: 60
Last Reviewed By: M. Greenburg, DEQ
Last Review Date: Not reported
Last Updated By: GWISTAR
Last Updated Date: 05/21/2015
Group Sequence #: 5
Control Code: CLPS
Control Description: Contamination left in place, Soil
FK Type Code: 2
Group Code: CIP
Group Description: Contamination Contained in Place
Type Code: E
Type Description: Engineering
Comments: Without at least 30 days notice to DEQ, no operations or uses shall be made on the temporary clean-fill cap or area of petroleum contaminated soil, including any excavation, drilling, scraping, or erosion, or other actions affecting the protectiveness of the site remedy. Any

OAK TOWER REDEVELOPMENT (Continued) **S106980962**

development, disturbance, or removal of remaining contaminated soil must be in compliance with the Soil Management Plan prepared for the site in July 2006 and revised in Feb. 2007.

Institutional Control:

Site Control Sequence #:	470
Site Id:	4416
Control Sequence #:	3
Begin Date:	07/20/2007
End Date:	Not reported
Frequency Of Review:	0
Last Reviewed By:	Mike Greenburg, DEQ
Last Review Date:	Not reported
Last Updated By:	GWISTAR
Last Updated Date:	05/21/2015
Group Sequence #:	2
Control Code:	EES
Control Description:	Easement Equitable Servitude
FK Type Code:	1
Group Code:	PR
Group Description:	Proprietary
Type Code:	I
Type Description:	Institutional
Comments:	E&ES in place with restrictions placed on groundwater use and disturbance of contaminated subsurface soils.

Site Control Sequence #:	927
Site Id:	4416
Control Sequence #:	4
Begin Date:	07/20/2007
End Date:	Not reported
Frequency Of Review:	60
Last Reviewed By:	M. Greenburg, DEQ
Last Review Date:	Not reported
Last Updated By:	GWISTAR
Last Updated Date:	05/21/2015
Group Sequence #:	2
Control Code:	USG
Control Description:	Use Restriction Groundwater
FK Type Code:	1
Group Code:	PR
Group Description:	Proprietary
Type Code:	I
Type Description:	Institutional
Comments:	No use of groundwater at the property without prior consent from DEQ.

VCS:

ECS Site ID:	4416
Facility Size:	Not reported
Action:	No Further Action (Conditional)
Start Date:	08/01/2007
End Date:	08/01/2007
Facility Status:	Completed
Program:	ICP
Latitude:	45.5208
Longitude:	-122.6735

J345 **REMTECH INC TRANSPORTABLE SRU** **FINDS** **1018352671**
400 SW SIXTH AVE, 601 **ECHO** **N/A**
< 1/8 **PORTLAND, OR 97204**
1 ft.

Site 28 of 40 in cluster J

Relative: **Higher**

Actual: **42 ft.**

FINDS:

Registry ID: 110063969709

Environmental Interest/Information System
AFS (Aerometric Information Retrieval System (AIRS) Facility Subsystem) replaces the former Compliance Data System (CDS), the National Emission Data System (NEDS), and the Storage and Retrieval of Aerometric Data (SAROAD). AIRS is the national repository for information concerning airborne pollution in the United States. AFS is used to track emissions and compliance data from industrial plants. AFS data are utilized by states to prepare State Implementation Plans to comply with regulatory programs and by EPA as an input for the estimation of total national emissions. AFS is undergoing a major redesign to support facility operating permits required under Title V of the Clean Air Act.

AIR MAJOR

Click this hyperlink while viewing on your computer to access additional FINDS: detail in the EDR Site Report.

ECHO:

Envid:	1018352671
Registry ID:	110063969709
DFR URL:	http://echo.epa.gov/detailed-facility-report?fid=110063969709

B346 **PSIHOGIOS GEO** **EDR Hist Cleaner** **1009481418**
528 SW 3D AVE **N/A**
< 1/8 **PORTLAND, OR**
1 ft.

Site 61 of 65 in cluster B

Relative: **Higher**

Actual: **37 ft.**

EDR Hist Cleaner

Year:	Name:	Type:
1940	PSIHOGIOS GEO	HAT CLEANERS AND BLOCKERS

A347 **OR HAZMAT** **S102044892**
519 SW PARK **N/A**
< 1/8 **PORTLAND, OR 97204**
1 ft.

Site 34 of 93 in cluster A

Relative: **Higher**

Actual: **55 ft.**

HAZMAT:

Responsble Party:	ATYEIH BROTHER
RP Company:	PARK WASHINGTON BLDG
RP Address:	519 SW PARK
RP City,St,Zip:	PORTLAND, OR 97204
Facility ID:	930487
OERS Number:	Not reported

(Continued) **S102044892**

Dept Rsp:	HAZMAT TEAM PORTLAND - 06
Narrative:	Not reported
Property Loss:	Not reported
Amount Released:	Not reported
Service County:	Not reported
Service Name:	Not reported
Incident Type:	Not reported
Civilian Casualty Activity:	Not reported
Chemical Name:	Not reported
Hazmat Area Affected:	Not reported
Hazmat Area Evacuated:	Not reported
Hazmat Container Type:	Not reported
Hazmat Physical State Released:	Not reported
Hazmat Released Into:	Not reported
Hazmat Released Volume Units:	Not reported
Hazmat Released Weight Units:	Not reported
Hazmat Released From:	Not reported
Hazmat Area Affected Measurement:	Not reported
Hazmat No. of People Evacuated:	Not reported
Hazmat No of Buildings Evacuated:	Not reported
Incident Content Loss:	Not reported
Civilian Casualty Patient Disposition:	Not reported
Incident Mixed Use Property:	Not reported
Location Type:	Not reported
Incident Aid Given Or Received:	Not reported
Incident AID Received from FDID:	Not reported
Incident Aided Department FDID:	Not reported
Person Involved Business Name:	Not reported
Person Involved First Name:	Not reported
Person Involved Last Name:	Not reported
Person Involved Type:	Not reported
Person Involved Phone Number:	Not reported
Person Involved Primary Language:	Not reported
Hazmat Evacuated Measurement:	Not reported
Hazmat Story of Release:	Not reported
Remark:	Not reported
Incident District:	HAZMAT TEAM PORTLAND - 06
Date Added:	01/01/1985
Unit:	Not reported
Agency Phone:	5038233850
Osfm Incident Report Number:	930487
Dept. Responding:	HAZMAT TEAM PORTLAND - 06
Person Making Report:	DUANE A BRAY
Title:	LT
Agency:	HAZMAT TEAM PORTLAND - 06
Phone:	5038233850
Date Of Incident:	11/01/1993
Call Time:	2:32:00 PM
In Route:	12:00:00 AM
Arrival:	2:34:00 PM
Depart Scene:	12:00:00 AM
Back In Quarters:	12:00:00 AM
In Service:	3:08:00 PM
Dist Of Incident:	HAZMAT TEAM PORTLAND - 06
Were State Resources Used?:	False
Was Oers Notified?:	False
Oers Number:	Not reported

(Continued) **S102044892**

Team Number:	HM06
Agency Report Number:	93-40169
Unit:	Not reported
Highway:	Not reported
Mile Post:	Not reported
Scene Type:	Private Land
Area Type:	Commercial
Responsible Party(Ies):	ATYEIH BROTHER
Company:	PARK WASHINGTON BLDG
Respcontact:	Not reported
Address:	519 SW PARK
Resp City:	PORTLAND
Resp State:	OR
Resp ZipCode:	97204
Phone:	Not reported
Resp Phone2:	Not reported
Weather:	0
Temperature:	0
Wind Speed:	0
Wind Direction:	Not reported
Were Haz Materials Released?:	True
Operation Performed:	Normal Operation
Cause:	Unknown
Vehicle And Cargo:	0
Fixed Property:	0
Total Loss:	$0.00
Hazmat Population Density:	Not reported
HazMat Actions Taken - Description:	Not reported
Hazmat Factors Contributing To Release:	Not reported
Hazmat DOT Hazard Classification:	Not reported
Hazmat CAS Number:	Not reported
Hazardous Materials Release:	Not reported
Fire Incident Type:	Not reported
Property Use:	Not reported
Latitude:	Not reported
Longitude:	Not reported
Hazmat Disposition:	Not reported

HAZMAT:

Casualties Id:	386
Incident Id:	930487
Casualties Type:	1
Injury Exp:	0
Injury Other:	3
Death Exp:	0
Death Other:	0
Hopitalized:	0

Chemical:

Chemical Info:	6788
Chemical Id:	35430
Incident Id:	930487
Chemical Name:	UNKNOWN CHEMICAL
UNNA:	Not reported
Amount At Risk:	0
Amount Released:	0
Amount Measured:	0

(Continued) **S102044892**

Biological: False
Radiological: False

Chemical Id: 35430
Chemical Name: UNKNOWN CHEMICAL
Hazardous Ingredient: UNKNOWN CHEMICAL
Hazardous Class 1: 9.0
Hazardous Class 2: Not reported
Hazardous Rank: 2
Case Number: Not reported
UNNA Number: Not reported
EPA Pest Reg: Not reported
EHA Chem: Not reported
PSM Chem: Not reported
CAA 112R Chem: Not reported

Method:
Method Used Id: 7058
Incident Id: 930487
Identity Method: 1

Released:
Release Behavior Id: 1489
Incident Id: 930487
Behavior: 1

Narrative:
Narrative Id: 4496
Incident Id: 930487
Incident Narrative:NONE
Incident Date: 11/1/1993

B348 **SPRINT NEXTEL CORPORATION** **OR HSIS** **S111255589**
306 SW 4TH **N/A**
< 1/8 **PORTLAND, OR 97204**
1 ft.

Site 62 of 65 in cluster B

Relative: Higher
Actual: 36 ft.

HSIS:
Facility ID: 072888
Department Or Division Of Company: PO03XC005 ENV HLTH & SFTY
Extremely Hazardous Substance: N
Facility Has Written Emergency Plan: N
Contains 112R: N
NAICS Code 1: 517212
NAICS Desc 1: CELLULAR & OTHER WIRELESS TELECOMMUNICATIO
NAICS Code 2: 000000
NAICS Desc 2: Not reported
Manager Name: BRIAN WIEDOWER
Business Phone: 8773474457
Mailing Address: PO BOX 7994
Mailing City: SHAWNEE MISSION
Mailing State: KS
Mailing Zip: 66207
No. of Employees: 0

SPRINT NEXTEL CORPORATION (Continued) **S111255589**

Day Phone:	9137625957
Placard:	N
Fire Dept Code:	0291
FD:	PORTLAND FIRE & RESCUE
Sprinkler System:	N
Emergency Contact:	BRIAN WIEDOWER
Emergency Procedure:	Not reported
Business Type:	WIRELESS COMMUNICATIONS CELL SITE
Facility Type:	Not reported
Division/Department:	Not reported
Facility Status:	Not reported
Status TRI:	Not reported
Status RMP:	Not reported
Status PSM:	Not reported
Status CR2K:	Not reported
Status 302:	Not reported
Owner Name:	Not reported
Latest Report ID:	Not reported
Case Number:	Not reported
Chemical Name:	Not reported
EHS Name:	Not reported
Is Pure:	Not reported
Is Mix:	Not reported
Is EHS:	Not reported
Mixture Component:	Not reported
Maximum DailyAmount Code:	Not reported
Maximum DailyAmount Unit:	Not reported
Chemical Added Date:	Not reported
Is ChemPSM:	Not reported
Is Chem112r:	Not reported
Is Chem302:	Not reported
Is Pesticide:	Not reported
Is Fertilizer:	Not reported
Physical State:	Not reported
UNNA Number:	Not reported
NFPA Health:	Not reported
NFPA Flammability:	Not reported
NFPA Reactivity:	Not reported
NFPA Special Notice:	Not reported
Hazards:	Not reported
No# of Days Onsite:	Not reported
Latitude:	Not reported
Longitude:	Not reported

Facility:

Chemical Name:	LEAD ACID BATTERIES
Physical Description:	SOLID
Case Number:	Not reported
Facility Id:	072888
Physical State Of The Substance:	1
Avag Amt Possessed During Year CD:	20
Max Amt Possessed During Year CD:	20
Applicable Unit Of Measure Code:	1
Description Of The Unit Of Measure:	POUNDS
Type Code:	R
Description:	OTHER
Type Code:	Not reported
Temperature Description:	Not reported

SPRINT NEXTEL CORPORATION (Continued) **S111255589**

Pressure of Code:	1
Pressure Description:	NORMAL PRESSURE
Pressure of Code:	Not reported
Pressure Description:	Not reported
Temperature Description:	NORMAL TEMPERATURE
Temperature of The Hazardous Substance Code:	4
Temperature Description:	Not reported
Temperature of The Hazardous Substance Code:	Not reported
Days Hazardous Substance On Site During Year:	365
Is The Substance Protected A Trade Secret:	False
Description Of The Max Qnty Code:	1,000-4,999
Description Of The Avg Qnty Code:	1,000-4,999
Most Hazardous Ingridient:	SULFURIC ACID
United Nations/north America 4 Digit Class Number:	2794
Hazard Rank:	4
EHS Ingredient:	SULFURIC ACID
Substance Pure:	False
Substance Mix:	True
First Hazardous Class Code For Chemical:	Acute Health Hazard
Second Hazardous Class Code For Chemical:	Corrosive Material
Third Hazardous Class Code For Chemical:	Chronic Health Hazard
Hazard Class 1 Of The Chemical:	6.3
Hazard Class 2 Of The Chemical:	8.0
Hazard Class 3 Of The Chemical:	6.4

Chemical:

Chemical Name:	LEAD ACID BATTERIES
United Nations/north America 4 Digit Class Number:	2794
Chemical Abstract Service Identifier Number:	Not reported
Chemical Is Extremely Hazardous Substance (EHS):	N
First Hazardous Class Code For Chemical:	Acute Health Hazard
Second Hazardous Class Code For Chemical:	Corrosive Material
Third Hazardous Class Code For Chemical:	Chronic Health Hazard
Hazard Class 1 Of The Chemical:	6.3
Hazard Class 2 Of The Chemical:	8.0
Hazard Class 3 Of The Chemical:	6.4
Chemical Is A Toxic 313 Chemical:	N
EPA Pesticide Registration Number:	Not reported
Contains 112R:	N
Contains EHS:	Y
Fertilizer:	N
Pesticide:	N
Contains 313:	Y

D349 **SALVATION ARMY THE ADULT REHAB CENTER** **RCRA NonGen / NLR** **1005418078**
139 SE MLK JR BLVD **OR MANIFEST** **ORQ000019315**
< 1/8 **PORTLAND, OR 97214**
1 ft.

Site 58 of 73 in cluster D

Relative: **Higher**
Actual: **51 ft.**

RCRA NonGen / NLR:

Date form received by agency:	01/31/2011
Facility name:	SALVATION ARMY THE ADULT REHAB CENTER
Facility address:	139 SE MLK JR BLVD PORTLAND, OR 97214
EPA ID:	ORQ000019315

SALVATION ARMY THE ADULT REHAB CENTER (Continued) **1005418078**

Mailing address:	6855 NE 82ND AVE PORTLAND, OR 97220
Contact:	MAJOR LOYD ROBERTS
Contact address:	6855 NE 82ND AVE PORTLAND, OR 97220
Contact country:	US
Contact telephone:	971-230-5300
Contact email:	Not reported
EPA Region:	10
Land type:	Private
Classification:	Non-Generator
Description:	Handler: Non-Generators do not presently generate hazardous waste

Owner/Operator Summary:

Owner/operator name:	SALVATION ARMY THE THQ A CALIFORNIA CORP
Owner/operator address:	PO BOX 22646 LONG BEACH, CA 90801
Owner/operator country:	US
Owner/operator telephone:	562-436-7000
Owner/operator email:	Not reported
Owner/operator fax:	Not reported
Owner/operator extension:	Not reported
Legal status:	Private
Owner/Operator Type:	Operator
Owner/Op start date:	11/08/2001
Owner/Op end date:	Not reported

Owner/operator name:	SALVATION ARMY THE THQ A CALIFORNIA CORP
Owner/operator address:	6855 NE 82ND AVE PORTLAND, OR 97220
Owner/operator country:	US
Owner/operator telephone:	971-230-5300
Owner/operator email:	Not reported
Owner/operator fax:	Not reported
Owner/operator extension:	Not reported
Legal status:	Private
Owner/Operator Type:	Owner
Owner/Op start date:	11/08/2001
Owner/Op end date:	Not reported

Handler Activities Summary:

U.S. importer of hazardous waste:	No
Mixed waste (haz. and radioactive):	No
Recycler of hazardous waste:	No
Transporter of hazardous waste:	No
Treater, storer or disposer of HW:	No
Underground injection activity:	No
On-site burner exemption:	No
Furnace exemption:	No
Used oil fuel burner:	No
Used oil processor:	No
User oil refiner:	No
Used oil fuel marketer to burner:	No
Used oil Specification marketer:	No
Used oil transfer facility:	No
Used oil transporter:	No

SALVATION ARMY THE ADULT REHAB CENTER (Continued) **1005418078**

Historical Generators:

Date form received by agency: 01/30/2011
Site name: SALVATION ARMY THE ADULT REHAB CENTER
Classification: Large Quantity Generator

Date form received by agency: 12/20/2010
Site name: SALVATION ARMY THE ADULT REHAB CENTER
Classification: Conditionally Exempt Small Quantity Generator

Date form received by agency: 12/31/2008
Site name: SALVATION ARMY THE ADULT REHAB CENTER
Classification: Conditionally Exempt Small Quantity Generator

Date form received by agency: 12/31/2007
Site name: SALVATION ARMY THE ADULT REHAB CENTER
Classification: Conditionally Exempt Small Quantity Generator

Date form received by agency: 12/31/2004
Site name: SALVATION ARMY THE ADULT REHAB CENTER
Classification: Conditionally Exempt Small Quantity Generator

Date form received by agency: 01/22/2003
Site name: SALVATION ARMY THE ADULT REHAB CENTER
Classification: Conditionally Exempt Small Quantity Generator

Date form received by agency: 01/28/2002
Site name: SALVATION ARMY THE ADULT REHAB CENTER
Classification: Conditionally Exempt Small Quantity Generator

Date form received by agency: 11/08/2001
Site name: SALVATION ARMY THE ADULT REHAB CENTER
Classification: Conditionally Exempt Small Quantity Generator

Hazardous Waste Summary:

. Waste code: D001
. Waste name: IGNITABLE WASTE

. Waste code: D002
. Waste name: CORROSIVE WASTE

. Waste code: D007
. Waste name: CHROMIUM

. Waste code: D011
. Waste name: SILVER

. Waste code: D020
. Waste name: CHLORDANE

. Waste code: F002
. Waste name: THE FOLLOWING SPENT HALOGENATED SOLVENTS: TETRACHLOROETHYLENE, METHYLENE CHLORIDE, TRICHLOROETHYLENE, 1,1,1-TRICHLOROETHANE, CHLOROBENZENE, 1,1,2-TRICHLORO-1,2,2-TRIFLUOROETHANE, ORTHO-DICHLOROBENZENE, TRICHLOROFLUOROMETHANE, AND 1,1,2, TRICHLOROETHANE; ALL SPENT SOLVENT MIXTURES/BLENDS CONTAINING, BEFORE

SALVATION ARMY THE ADULT REHAB CENTER (Continued) **1005418078**

USE, A TOTAL OF TEN PERCENT OR MORE (BY VOLUME) OF ONE OR MORE OF THE ABOVE HALOGENATED SOLVENTS OR THOSE SOLVENTS LISTED IN F001, F004, AND F005; AND STILL BOTTOMS FROM THE RECOVERY OF THESE SPENT SOLVENTS AND SPENT SOLVENT MIXTURES.

. Waste code: F003
. Waste name: THE FOLLOWING SPENT NONHALOGENATED SOLVENTS: XYLENE, ACETONE, ETHYL ACETATE, ETHYL BENZENE, ETHYL ETHER, METHYL ISOBUTYL KETONE, N-BUTYL ALCOHOL, CYCLOHEXANONE, AND METHANOL; ALL SPENT SOLVENT MIXTURES/BLENDS CONTAINING, BEFORE USE, ONLY THE ABOVE SPENT NONHALOGENATED SOLVENTS; AND ALL SPENT SOLVENT MIXTURES/BLENDS CONTAINING, BEFORE USE, ONE OR MORE OF THE ABOVE NONHALOGENATED SOLVENTS, AND A TOTAL OF TEN PERCENT OR MORE (BY VOLUME) OF ONE OR MORE OF THOSE SOLVENTS LISTED IN F001, F002, F004, AND F005; AND STILL BOTTOMS FROM THE RECOVERY OF THESE SPENT SOLVENTS AND SPENT SOLVENT MIXTURES.

. Waste code: F005
. Waste name: THE FOLLOWING SPENT NONHALOGENATED SOLVENTS: TOLUENE, METHYL ETHYL KETONE, CARBON DISULFIDE, ISOBUTANOL, PYRIDINE, BENZENE, 2-ETHOXYETHANOL, AND 2-NITROPROPANE; ALL SPENT SOLVENT MIXTURES/BLENDS CONTAINING, BEFORE USE, A TOTAL OF TEN PERCENT OR MORE (BY VOLUME) OF ONE OR MORE OF THE ABOVE NONHALOGENATED SOLVENTS OR THOSE SOLVENTS LISTED IN F001, F002, OR F004; AND STILL BOTTOMS FROM THE RECOVERY OF THESE SPENT SOLVENTS AND SPENT SOLVENT MIXTURES.

. Waste code: K032
. Waste name: WASTEWATER TREATMENT SLUDGE FROM THE PRODUCTION OF CHLORDANE.

. Waste code: K097
. Waste name: VACUUM STRIPPER DISCHARGE FROM THE CHLORDANE CHLORINATOR IN THE PRODUCTION OF CHLORDANE.

. Waste code: NA
. Waste name: NA

. Waste code: U036
. Waste name: 4,7-METHANO-1H-INDENE, 1,2,4,5,6,7,8,8-OCTACHLORO-2,3,3A,4,7,7A-HEXAHYDRO- (OR) CHLORDANE, ALPHA & GAMMA ISOMERS

. Waste code: U080
. Waste name: METHANE, DICHLORO- (OR) METHYLENE CHLORIDE

. Waste code: U123
. Waste name: FORMIC ACID (C,T)

. Waste code: U165
. Waste name: NAPHTHALENE

Violation Status: No violations found

Evaluation Action Summary:
Evaluation date: 04/18/2013
Evaluation: FOCUSED COMPLIANCE INSPECTION
Area of violation: Not reported
Date achieved compliance: Not reported

SALVATION ARMY THE ADULT REHAB CENTER (Continued) **1005418078**

Evaluation lead agency: State

OR MANIFEST:
Manifest Year: Manifest Year - 2011
EPA Id: ORQ000019315
Inactive Status: 2011-01-31 00:00:00
Organization Name: Not reported
Contact Name: Major Loyd Roberts
Contact Telephone Number: Not reported
Mailing Address: 6855 NE 82nd Ave
Mailing City/State/Zip: Portland, OR 97220

Manifest:
Year : 2011
RCRA Id : ORQ000019315
Inactive : 2011-01-31 00:00:00
Status: Large quantity generator
Manifest : 002794313FLE
Ship Date : 01/03/2011
TSD : UTD981552177
WS Num: 1
Transporter: ORQ000023150
Ship Qty : Not reported
Rpt Unit : Not reported
Off Mng : H040
EPA Waste Codes: D001
Waste Description: LABPACK ~ POISON AEROSOLS
Total Amt Of Waste Stream Generated in Reporting Yr 1: 101.584
Total Amt Of Waste Stream Generated in Reporting Yr 2: 101.584

Year : 2011
RCRA Id : ORQ000019315
Inactive : 2011-01-31 00:00:00
Status: Large quantity generator
Manifest : 002806552FLE
Ship Date : 01/03/2011
TSD : UTD981552177
WS Num: 2
Transporter: ORQ000023150
Ship Qty : Not reported
Rpt Unit : Not reported
Off Mng : H040
EPA Waste Codes: D001 D007 D011
Waste Description: LAB PACK ~ HAZ LIQUIDS
Total Amt Of Waste Stream Generated in Reporting Yr 1: 4.9885000000000002
Total Amt Of Waste Stream Generated in Reporting Yr 2: 4.9885000000000002

Year : 2011
RCRA Id : ORQ000019315
Inactive : 2011-01-31 00:00:00
Status: Large quantity generator
Manifest : 002806552FLE
Ship Date : 01/03/2011
TSD : UTD981552177
WS Num: 3
Transporter: ORQ000023150
Ship Qty : Not reported

SALVATION ARMY THE ADULT REHAB CENTER (Continued) **1005418078**

Rpt Unit : Not reported
Off Mng : H040
EPA Waste Codes: D020 F002 K032 K097 U036 U080
Waste Description: LAB PACK ~ TOXIC
Total Amt Of Waste Stream Generated in Reporting Yr 1: 34.012500000000003
Total Amt Of Waste Stream Generated in Reporting Yr 2: 34.012500000000003

Year : 2011
RCRA Id : ORQ000019315
Inactive : 2011-01-31 00:00:00
Status: Large quantity generator
Manifest : 002806552FLE
Ship Date : 01/03/2011
TSD : UTD981552177
WS Num: 4
Transporter: ORQ000023150
Ship Qty : Not reported
Rpt Unit : Not reported
Off Mng : H040
EPA Waste Codes: D002
Waste Description: LAB PACK ~ C A I
Total Amt Of Waste Stream Generated in Reporting Yr 1: 46.710500000000003
Total Amt Of Waste Stream Generated in Reporting Yr 2: 46.710500000000003

Year : 2011
RCRA Id : ORQ000019315
Inactive : 2011-01-31 00:00:00
Status: Large quantity generator
Manifest : 002806552FLE
Ship Date : 01/03/2011
TSD : UTD981552177
WS Num: 5
Transporter: ORQ000023150
Ship Qty : Not reported
Rpt Unit : Not reported
Off Mng : H040
EPA Waste Codes: D001 D002
Waste Description: LAB PACK ~ FLAM CORROSIVE
Total Amt Of Waste Stream Generated in Reporting Yr 1: 29.477499999999999
Total Amt Of Waste Stream Generated in Reporting Yr 2: 29.477499999999999

Year : 2011
RCRA Id : ORQ000019315
Inactive : 2011-01-31 00:00:00
Status: Large quantity generator
Manifest : 002806552FLE
Ship Date : 01/03/2011
TSD : UTD981552177
WS Num: 6
Transporter: ORQ000023150
Ship Qty : Not reported
Rpt Unit : Not reported
Off Mng : H040
EPA Waste Codes: D001 D002
Waste Description: LAB PACK ~ OXIDIZER
Total Amt Of Waste Stream Generated in Reporting Yr 1: 147.84100000000001
Total Amt Of Waste Stream Generated in Reporting Yr 2: 147.84100000000001

SALVATION ARMY THE ADULT REHAB CENTER (Continued) **1005418078**

Year : 2011
RCRA Id : ORQ000019315
Inactive : 2011-01-31 00:00:00
Status: Large quantity generator
Manifest : 0028206552FL
Ship Date : 01/03/2011
TSD : UTD981552177
WS Num: 7
Transporter: ORQ000023150
Ship Qty : Not reported
Rpt Unit : Not reported
Off Mng : H040
EPA Waste Codes: D002
Waste Description: LAB PACK ~ C B I
Total Amt Of Waste Stream Generated in Reporting Yr 1: 56.6875
Total Amt Of Waste Stream Generated in Reporting Yr 2: 56.6875

Year : 2011
RCRA Id : ORQ000019315
Inactive : 2011-01-31 00:00:00
Status: Large quantity generator
Manifest : 0028206552FL
Ship Date : 01/03/2011
TSD : UTD981552177
WS Num: 8
Transporter: ORQ000023150
Ship Qty : Not reported
Rpt Unit : Not reported
Off Mng : H040
EPA Waste Codes: D001 U165
Waste Description: LAB PACK ~ FLAM SOLID
Total Amt Of Waste Stream Generated in Reporting Yr 1: 2.7210000000000001
Total Amt Of Waste Stream Generated in Reporting Yr 2: 2.7210000000000001

Year : 2011
RCRA Id : ORQ000019315
Inactive : 2011-01-31 00:00:00
Status: Large quantity generator
Manifest : 002806552FLE
Ship Date : 01/03/2011
TSD : UTD981552177
WS Num: 9
Transporter: ORQ000023150
Ship Qty : Not reported
Rpt Unit : Not reported
Off Mng : H040
EPA Waste Codes: D001
Waste Description: LAB PACK ~ FLAM LIQUID
Total Amt Of Waste Stream Generated in Reporting Yr 1: 54.420000000000002
Total Amt Of Waste Stream Generated in Reporting Yr 2: 54.420000000000002

Year : 2011
RCRA Id : ORQ000019315
Inactive : 2011-01-31 00:00:00
Status: Large quantity generator
Manifest : 002806552FLE
Ship Date : 01/03/2011

SALVATION ARMY THE ADULT REHAB CENTER (Continued) **1005418078**

TSD : UTD981552177
WS Num: 10
Transporter: ORQ000023150
Ship Qty : Not reported
Rpt Unit : Not reported
Off Mng : H040
EPA Waste Codes: D001
Waste Description: LAB PACK ~ FLAM ~ LIGHTER
Total Amt Of Waste Stream Generated in Reporting Yr 1: 29.477499999999999
Total Amt Of Waste Stream Generated in Reporting Yr 2: 29.477499999999999

Click this hyperlink while viewing on your computer to access
4 additional OR_MANIFEST: record(s) in the EDR Site Report.

Year : 2011
RCRA Id : ORQ000019315
Inactive : 2011-01-31 00:00:00
Status: Large quantity generator
Manifest : 0028206552FL
Ship Date : 01/03/2011
TSD : UTD981552177
WS Num: 11
Transporter: ORQ000023150
Ship Qty : Not reported
Rpt Unit : Not reported
Off Mng : H040
EPA Waste Codes: D002 U123
Waste Description: LAB PACK ~ C A O
Total Amt Of Waste Stream Generated in Reporting Yr 1: 15.8725
Total Amt Of Waste Stream Generated in Reporting Yr 2: 15.8725

Year : 2011
RCRA Id : ORQ000019315
Inactive : 2011-01-31 00:00:00
Status: Large quantity generator
Manifest : 002806552FLE
Ship Date : 01/03/2011
TSD : UTD981552177
WS Num: 12
Transporter: ORQ000023150
Ship Qty : Not reported
Rpt Unit : Not reported
Off Mng : H040
EPA Waste Codes: D001
Waste Description: LAB PACK ~ ORGANIC PEROXIDE
Total Amt Of Waste Stream Generated in Reporting Yr 1: 5.8955000000000002
Total Amt Of Waste Stream Generated in Reporting Yr 2: 5.8955000000000002

Year : 2011
RCRA Id : ORQ000019315
Inactive : 2011-01-31 00:00:00
Status: Large quantity generator
Manifest : 0028206552FL
Ship Date : 01/03/2011
TSD : UTD981552177
WS Num: 13
Transporter: ORQ000023150

SALVATION ARMY THE ADULT REHAB CENTER (Continued) **1005418078**

Ship Qty : Not reported
Rpt Unit : Not reported
Off Mng : H040
EPA Waste Codes: D001
Waste Description: LAB PACK ~ FLAM AEROSOLS
Total Amt Of Waste Stream Generated in Reporting Yr 1: 29.024000000000001
Total Amt Of Waste Stream Generated in Reporting Yr 2: 29.024000000000001

Year : 2011
RCRA Id : ORQ000019315
Inactive : 2011-01-31 00:00:00
Status: Large quantity generator
Manifest : 002806552FLE
Ship Date : 01/03/2011
TSD : UTD981552177
WS Num: 14
Transporter: ORQ000023150
Ship Qty : Not reported
Rpt Unit : Not reported
Off Mng : H040
EPA Waste Codes: D001 F003 F005
Waste Description: PAINT RELATED MATERIALS
Total Amt Of Waste Stream Generated in Reporting Yr 1: 1078.8765000000001
Total Amt Of Waste Stream Generated in Reporting Yr 2: 1078.8765000000001

K350 **MAIN HAND LAUNDRY** **EDR Hist Cleaner** **1009480982**
464 ALDER **N/A**
< 1/8 **PORTLAND, OR**
1 ft.

Site 6 of 14 in cluster K

Relative: EDR Hist Cleaner
Higher

Actual:
42 ft.

Year:	Name:	Type:
1930	MAIN HAND LAUNDRY	LAUNDRIES

L351 **USACE PORTLAND DIST OFFICE** **RCRA NonGen / NLR** **1000644713**
319 SW PINE ST **FINDS** **OR4210800047**
< 1/8 **PORTLAND, OR 97208** **ECHO**
1 ft.

Site 16 of 21 in cluster L

Relative: RCRA NonGen / NLR:
Higher
Date form received by agency: 05/13/1994
Actual: Facility name: USACE PORTLAND DIST OFFICE
35 ft. Facility address: 319 SW PINE ST
PORTLAND, OR 97208
EPA ID: OR4210800047
Mailing address: PO BOX 2946
PORTLAND, OR 97208
Contact: NO DATA ENTERED NO DATA ENTERED

USACE PORTLAND DIST OFFICE (Continued) **1000644713**

Contact address: Not reported
,,
Contact country: US
Contact telephone: Not reported
Contact email: Not reported
EPA Region: 10
Classification: Non-Generator
Description: Handler: Non-Generators do not presently generate hazardous waste

Owner/Operator Summary:
Owner/operator name: USACE PORTLAND DIST OFFICE
Owner/operator address: PO BOX 2946
PORTLAND, OR 97208
Owner/operator country: US
Owner/operator telephone: 503-326-6084
Owner/operator email: Not reported
Owner/operator fax: Not reported
Owner/operator extension: Not reported
Legal status: Federal
Owner/Operator Type: Owner
Owner/Op start date: 05/13/1994
Owner/Op end date: Not reported

Handler Activities Summary:
U.S. importer of hazardous waste: No
Mixed waste (haz. and radioactive): No
Recycler of hazardous waste: No
Transporter of hazardous waste: No
Treater, storer or disposer of HW: No
Underground injection activity: No
On-site burner exemption: No
Furnace exemption: No
Used oil fuel burner: No
Used oil processor: No
User oil refiner: No
Used oil fuel marketer to burner: No
Used oil Specification marketer: No
Used oil transfer facility: No
Used oil transporter: No

Historical Generators:
Date form received by agency: 04/01/1992
Site name: USACE PORTLAND DIST OFFICE
Classification: Not a generator, verified

Hazardous Waste Summary:

. Waste code: NONE
. Waste name: None

Violation Status: No violations found

FINDS:

Registry ID: 110004776421

USACE PORTLAND DIST OFFICE (Continued) **1000644713**

Environmental Interest/Information System
RCRAInfo is a national information system that supports the Resource Conservation and Recovery Act (RCRA) program through the tracking of events and activities related to facilities that generate, transport, and treat, store, or dispose of hazardous waste. RCRAInfo allows RCRA program staff to track the notification, permit, compliance, and corrective action activities required under RCRA.

Click this hyperlink while viewing on your computer to access additional FINDS: detail in the EDR Site Report.

ECHO:

Envid:	1000644713
Registry ID:	110004776421
DFR URL:	http://echo.epa.gov/detailed-facility-report?fid=110004776421

D352 **GOFORTH, P HOT** **OR LUST** **1006863951**
538 SE ASH **FINDS** **N/A**
< 1/8 **PORTLAND, OR 97214**
1 ft.

Site 59 of 73 in cluster D

Relative: Higher
Actual: 63 ft.

LUST:

Region:	North Western Region
Facility ID:	26-90-0427
Cleanup Received Date:	11/09/1990
Cleanup Start Date:	Not reported
Cleanup Complete Date:	**Not reported**
Decode for Region:	**North West Region**

FINDS:

Registry ID: 110014267532

Environmental Interest/Information System
OR-DEQ (Oregon - Department Of Environmental Quality) is a regulatory agency whose job is to protect the quality of Oregon's Environment. DEQ uses a combination of technical assistance, inspections and permitting to help public and private facilities and citizens understand and comply with state and federal environmental regulations.

Click this hyperlink while viewing on your computer to access additional FINDS: detail in the EDR Site Report.

H353 **HEATING OIL TANK** **OR RGA LUST** **S115400603**
SE THIRD & PINE (SE CORNER) **N/A**
< 1/8 **PORTLAND, OR**
1 ft.

Site 25 of 25 in cluster H

Relative: RGA LUST:
Higher

2012 HEATING OIL TANK SE THIRD & PINE (SE CORNER)

Actual:
45 ft.

A354 **VERIZON WIRELESS - EASY HD (ID:36869)** **OR HSIS** **S121969362**
921 SW WASHINGTON **N/A**
< 1/8 **PORTLAND, OR 97205**
1 ft.

Site 35 of 93 in cluster A

Relative: HSIS:
Higher

Actual:
58 ft.

Facility ID:	072579
Department Or Division Of Company:	Not reported
Extremely Hazardous Substance:	Not reported
Facility Has Written Emergency Plan:	Not reported
Contains 112R:	Not reported
NAICS Code 1:	Not reported
NAICS Desc 1:	Not reported
NAICS Code 2:	Not reported
NAICS Desc 2:	Not reported
Manager Name:	Not reported
Business Phone:	Not reported
Mailing Address:	Not reported
Mailing City:	Not reported
Mailing State:	Not reported
Mailing Zip:	Not reported
No. of Employees:	Not reported
Day Phone:	Not reported
Placard:	Not reported
Fire Dept Code:	Not reported
FD:	PORTLAND FIRE & RESCUE
Sprinkler System:	Not reported
Emergency Contact:	Not reported
Emergency Procedure:	Not reported
Business Type:	Not reported
Facility Type:	Private
Division/Department:	Not reported
Facility Status:	ACTIVE
Status TRI:	Active
Status RMP:	Active
Status PSM:	Active
Status CR2K:	Inactive
Status 302:	Active
Owner Name:	Susan Calderon
Latest Report ID:	-
Case Number:	Not reported
Chemical Name:	Not reported
EHS Name:	Not reported
Is Pure:	Not reported
Is Mix:	Not reported
Is EHS:	Not reported
Mixture Component:	Not reported
Maximum DailyAmount Code:	Not reported
Maximum DailyAmount Unit:	Not reported
Chemical Added Date:	Not reported

VERIZON WIRELESS - EASY HD (ID:36869) (Continued) **S121969362**

Is ChemPSM:	Not reported
Is Chem112r:	Not reported
Is Chem302:	Not reported
Is Pesticide:	Not reported
Is Fertilizer:	Not reported
Physical State:	Not reported
UNNA Number:	Not reported
NFPA Health:	Not reported
NFPA Flammability:	Not reported
NFPA Reactivity:	Not reported
NFPA Special Notice:	Not reported
Hazards:	Not reported
No# of Days Onsite:	Not reported
Latitude:	45.5215
Longitude:	-122.681

Facility:

Chemical Name:	LEAD ACID BATTERIES
Physical Description:	SOLID
Case Number:	Not reported
Facility Id:	072579
Physical State Of The Substance:	1
Avag Amt Possessed During Year CD:	20
Max Amt Possessed During Year CD:	20
Applicable Unit Of Measure Code:	1
Description Of The Unit Of Measure:	POUNDS
Type Code:	R
Description:	OTHER
Type Code:	Not reported
Temperature Description:	Not reported
Pressure of Code:	1
Pressure Description:	NORMAL PRESSURE
Pressure of Code:	Not reported
Pressure Description:	Not reported
Temperature Description:	NORMAL TEMPERATURE
Temperature of The Hazardous Substance Code:	4
Temperature Description:	Not reported
Temperature of The Hazardous Substance Code:	Not reported
Days Hazardous Substance On Site During Year:	365
Is The Substance Protected A Trade Secret:	False
Description Of The Max Qnty Code:	1,000-4,999
Description Of The Avg Qnty Code:	1,000-4,999
Most Hazardous Ingridient:	SULFURIC ACID
United Nations/north America 4 Digit Class Number:	2794
Hazard Rank:	4
EHS Ingredient:	SULFURIC ACID
Substance Pure:	False
Substance Mix:	True
First Hazardous Class Code For Chemical:	Acute Health Hazard
Second Hazardous Class Code For Chemical:	Corrosive Material
Third Hazardous Class Code For Chemical:	Chronic Health Hazard
Hazard Class 1 Of The Chemical:	6.3
Hazard Class 2 Of The Chemical:	8.0
Hazard Class 3 Of The Chemical:	6.4

Chemical:

Chemical Name:	LEAD ACID BATTERIES
United Nations/north America 4 Digit Class Number:	2794

VERIZON WIRELESS - EASY HD (ID:36869) (Continued) **S121969362**

Chemical Abstract Service Identifier Number:	Not reported
Chemical Is Extremely Hazardous Substance (EHS):	N
First Hazardous Class Code For Chemical:	Acute Health Hazard
Second Hazardous Class Code For Chemical:	Corrosive Material
Third Hazardous Class Code For Chemical:	Chronic Health Hazard
Hazard Class 1 Of The Chemical:	6.3
Hazard Class 2 Of The Chemical:	8.0
Hazard Class 3 Of The Chemical:	6.4
Chemical Is A Toxic 313 Chemical:	N
EPA Pesticide Registration Number:	Not reported
Contains 112R:	N
Contains EHS:	Y
Fertilizer:	N
Pesticide:	N
Contains 313:	Y

L355 **POLICE BLOCK - PINE ST BUILDING** **FINDS** **1006852368**
222 SW PINE ST **N/A**
< 1/8 **PORTLAND, OR 97204**
1 ft.

Site 17 of 21 in cluster L

Relative: Higher

Actual: 33 ft.

FINDS:

Registry ID: 110014143925

Environmental Interest/Information System
OR-DEQ (Oregon - Department Of Environmental Quality) is a regulatory agency whose job is to protect the quality of Oregon's Environment. DEQ uses a combination of technical assistance, inspections and permitting to help public and private facilities and citizens understand and comply with state and federal environmental regulations.

Click this hyperlink while viewing on your computer to access additional FINDS: detail in the EDR Site Report.

D356 **WENTWORTH CHEVROLET CO.** **OR LUST** **S119015582**
107 SE GRAND AVE **OR AIRS** **N/A**
< 1/8 **PORTLAND, OR 97214**
1 ft.

Site 60 of 73 in cluster D

Relative: Higher

Actual: 57 ft.

LUST:

Region:	North Western Region
Facility ID:	26-91-0346
Cleanup Received Date:	09/06/1991
Cleanup Start Date:	09/06/1991
Cleanup Complete Date:	**02/23/2005**
Decode for Region:	**North West Region**

OR AIRS:

Year: Not reported

WENTWORTH CHEVROLET CO. (Continued) **S119015582**

Emission:	Not reported
Permit Number:	26-0338-BS-01
Permit Type:	Basic ACDP
Expiration Date:	08/01/2028
Source ID:	Not reported
Issue Date:	08/10/2018
NAICS Code:	Not reported
Is Primary:	Not reported
SIC Code:	Not reported
Is Primary:	Not reported
Latitude:	45.5222
Longitude:	-122.6595
Poll:	Not reported
Emission Source Code:	Not reported
Process Code:	Not reported
SCC:	Not reported
Emission Source Description:	Not reported
Process Description:	Not reported
Throughput:	Not reported
Process Unit:	Not reported
Throughput Type:	Not reported

M357 **METROPOLITAN TAILORS AND CLEANERS** **EDR Hist Cleaner** **1009478851**
225 SW WASHINGTON **N/A**
< 1/8 **PORTLAND, OR**
1 ft.

Site 12 of 13 in cluster M

Relative: EDR Hist Cleaner
Higher

Actual:
35 ft.

Year:	Name:	Type:
1935	METROPOLITAN TAILORS AND CLEANE	CLOTHES PRESSERS AND CLEANERS

A358 **NEW YORK HAT CO** **EDR Hist Cleaner** **1009479670**
310 SW 9TH AVE **N/A**
< 1/8 **PORTLAND, OR**
1 ft.

Site 36 of 93 in cluster A

Relative: EDR Hist Cleaner
Higher

Actual:
50 ft.

Year:	Name:	Type:
1955	NEW YORK HAT CO	HAT CLEANERS AND BLOCKERS
1960	NEW YORK HAT CO	CLEANERS AND DYERS

P359 **LEE SHELL SERVICE** **EDR Hist Auto** **1020401223**
162 STARK **N/A**
< 1/8 **PORTLAND, OR 97214**
1 ft.

Site 9 of 32 in cluster P

Relative: Higher EDR Hist Auto

Actual: 34 ft.

Year:	Name:	Type:
1986	LEE SHELL SERVICE	General Automotive Repair Shops
1987	LEE SHELL SERVICE	General Automotive Repair Shops

K360 **MEN S HAND LAUNDRY** **EDR Hist Cleaner** **1009480828**
445 ALDER **N/A**
< 1/8 **PORTLAND, OR**
1 ft.

Site 7 of 14 in cluster K

Relative: Higher EDR Hist Cleaner

Actual: 42 ft.

Year:	Name:	Type:
1930	MEN S HAND LAUNDRY	LAUNDRIES

D361 **MILLER PAINT COMPANY PINE ST DEPOT** **FINDS** **1007693048**
407 SE PINE ST **ECHO** **N/A**
< 1/8 **PORTLAND, OR 97214**
1 ft.

Site 61 of 73 in cluster D

Relative: Higher FINDS:

Actual: 49 ft.

Registry ID: 110018496233

Environmental Interest/Information System
OR-DEQ (Oregon - Department Of Environmental Quality) is a regulatory agency whose job is to protect the quality of Oregon's Environment. DEQ uses a combination of technical assistance, inspections and permitting to help public and private facilities and citizens understand and comply with state and federal environmental regulations.

RCRAInfo is a national information system that supports the Resource Conservation and Recovery Act (RCRA) program through the tracking of events and activities related to facilities that generate, transport, and treat, store, or dispose of hazardous waste. RCRAInfo allows RCRA program staff to track the notification, permit, compliance, and corrective action activities required under RCRA.

Click this hyperlink while viewing on your computer to access additional FINDS: detail in the EDR Site Report.

ECHO:
Envid: 1007693048
Registry ID: 110018496233
DFR URL: http://echo.epa.gov/detailed-facility-report?fid=110018496233

D362 **INDUSTRIAL HOME (FORMERLY SALVATION ARMY** **OR RGA LUST** **S115402480**
200 SE M L KING BLVD **N/A**
< 1/8 **PORTLAND, OR**
1 ft.

Site 62 of 73 in cluster D

Relative: RGA LUST:
Higher

2012	INDUSTRIAL HOME (FORMERLY SALVATION ARMY	200 SE M L KING BLVD
2011	INDUSTRIAL HOME (FORMERLY SALVATION ARMY	200 SE M L KING BLVD

Actual:
50 ft.

L363 **NATIONAL PORTLAND GARAGES INC** **EDR Hist Auto** **1009491005**
330 PINE **N/A**
< 1/8 **PORTLAND, OR**
1 ft.

Site 18 of 21 in cluster L

Relative: EDR Hist Auto
Higher

Actual:
35 ft.

Year:	Name:	Type:
1930	NATIONAL PORTLAND GARAGES INC	AUTOMOBILE GARAGES

K364 **AMERICAN IRONING MACHINE CO** **EDR Hist Cleaner** **1009480749**
434 ALDER **N/A**
< 1/8 **PORTLAND, OR**
1 ft.

Site 8 of 14 in cluster K

Relative: EDR Hist Cleaner
Higher

Actual:
42 ft.

Year:	Name:	Type:
1930	AMERICAN IRONING MACHINE CO	LAUNDRY SUPPLIES AND EQUIPMENT DEALERS

I365 **FRED MEYER - AUTO SHOP TENANT** **OR UST** **U000433585**
700 SE STARK - 122ND **N/A**
< 1/8 **PORTLAND, OR 97233**
1 ft.

Site 27 of 47 in cluster I

Relative: UST:
Higher

Facility ID:	6175
Facility Telephone:	(503) 721-3480
Permittee Name:	PAMELA BROWN, ASSISTANT VP
Number of Permitted Tanks:	Not reported
Active Tanks:	Not reported
Decommissioned Tanks:	4
Number of Tanks:	4

Actual:
51 ft.

K366 **SUNSET AUTO REPAIR CO** **EDR Hist Auto** **1009492153**
433 ALDER **N/A**
< 1/8 **PORTLAND, OR**
1 ft.

Site 9 of 14 in cluster K

Relative: EDR Hist Auto
Higher

Actual:
42 ft.

Year:	Name:	Type:
1924	SUNSET AUTO REPAIR CO	AUTOMOBILE REPAIRING

K367 **LOCKHOVEN GEO** **EDR Hist Auto** **1009492104**
429 ALDER **N/A**
< 1/8 **PORTLAND, OR**
1 ft.

Site 10 of 14 in cluster K

Relative: EDR Hist Auto
Higher

Actual:
42 ft.

Year:	Name:	Type:
1930	SANDERS BEN B	AUTOMOBILE REPAIRING
1930	LOCKHOVEN GEO	AUTOMOBILE REPAIRING

E368 **WEST COAST BENSON HOTEL** **RCRA NonGen / NLR** **1004771632**
309 SW BROADWAY **ORQ000011825**
< 1/8 **PORTLAND, OR 97205**
1 ft.

Site 21 of 61 in cluster E

Relative: RCRA NonGen / NLR:
Higher

Actual:
43 ft.

Date form received by agency:	12/31/2005
Facility name:	WEST COAST BENSON HOTEL
Facility address:	309 SW BROADWAY PORTLAND, OR 97205
EPA ID:	ORQ000011825
Contact:	TED DOUGHERTY
Contact address:	309 SW BROADWAY PORTLAND, OR 97205
Contact country:	US
Contact telephone:	503-228-2000
Contact email:	Not reported
EPA Region:	10
Classification:	Non-Generator
Description:	Handler: Non-Generators do not presently generate hazardous waste

Owner/Operator Summary:

Owner/operator name:	BENSON HOTEL LTD PARTNERSHIP DBA THE BEN
Owner/operator address:	PLAZA BLDG 600 STEWART ST STE SEATTLE, WA 98101
Owner/operator country:	US
Owner/operator telephone:	206-441-9856
Owner/operator email:	Not reported
Owner/operator fax:	Not reported
Owner/operator extension:	Not reported
Legal status:	Private
Owner/Operator Type:	Operator
Owner/Op start date:	12/31/2005
Owner/Op end date:	Not reported

WEST COAST BENSON HOTEL (Continued) **1004771632**

Owner/operator name:	BENSON HOTEL LTD PARTNERSHIP DBA THE BEN
Owner/operator address:	PLAZA BLDG 600 STEWART ST STE SEATTLE, WA 98101
Owner/operator country:	US
Owner/operator telephone:	206-441-9856
Owner/operator email:	Not reported
Owner/operator fax:	Not reported
Owner/operator extension:	Not reported
Legal status:	Private
Owner/Operator Type:	Owner
Owner/Op start date:	04/13/1999
Owner/Op end date:	Not reported

Handler Activities Summary:

U.S. importer of hazardous waste:	No
Mixed waste (haz. and radioactive):	No
Recycler of hazardous waste:	No
Transporter of hazardous waste:	No
Treater, storer or disposer of HW:	No
Underground injection activity:	No
On-site burner exemption:	No
Furnace exemption:	No
Used oil fuel burner:	No
Used oil processor:	No
User oil refiner:	No
Used oil fuel marketer to burner:	No
Used oil Specification marketer:	No
Used oil transfer facility:	No
Used oil transporter:	No

Historical Generators:

Date form received by agency: 12/31/2004
Site name: WEST COAST BENSON HOTEL
Classification: Not a generator, verified

Date form received by agency: 02/07/2003
Site name: WEST COAST BENSON HOTEL
Classification: Not a generator, verified

Date form received by agency: 01/11/2002
Site name: WEST COAST BENSON HOTEL
Classification: Not a generator, verified

Date form received by agency: 02/05/2001
Site name: WEST COAST BENSON HOTEL
Classification: Not a generator, verified

Date form received by agency: 04/18/2000
Site name: WEST COAST BENSON HOTEL
Classification: Not a generator, verified

Date form received by agency: 04/13/1999
Site name: WEST COAST BENSON HOTEL
Classification: Not a generator, verified

WEST COAST BENSON HOTEL (Continued) **1004771632**

Hazardous Waste Summary:

. Waste code: NA
. Waste name: NA

. Waste code: NONE
. Waste name: None

Violation Status: No violations found

D369 **KENNEDY RESTORATION** **RCRA NonGen / NLR** **1004769751**
315 SE 7TH AVE **FINDS** **OR0001021351**
< 1/8 **PORTLAND, OR 97214** **ECHO**
1 ft.

Site 63 of 73 in cluster D

Relative: Higher
Actual: 64 ft.

RCRA NonGen / NLR:

Date form received by agency:	12/31/2010
Facility name:	KENNEDY RESTORATION
Facility address:	315 SE 7TH AVE PORTLAND, OR 97214-1233
EPA ID:	OR0001021351
Contact:	STANLEY M KENNEDY
Contact address:	315 SE 7TH AVE PORTLAND, OR 97214-1233
Contact country:	US
Contact telephone:	503-234-0509
Contact email:	Not reported
EPA Region:	10
Classification:	Non-Generator
Description:	Handler: Non-Generators do not presently generate hazardous waste

Owner/Operator Summary:

Owner/operator name:	KENNEDY RESTORATION
Owner/operator address:	315 SE 7TH AVE PORTLAND, OR 97214
Owner/operator country:	US
Owner/operator telephone:	503-234-0509
Owner/operator email:	Not reported
Owner/operator fax:	Not reported
Owner/operator extension:	Not reported
Legal status:	Private
Owner/Operator Type:	Operator
Owner/Op start date:	12/31/2010
Owner/Op end date:	Not reported

Owner/operator name:	KENNEDY RESTORATION
Owner/operator address:	315 SE 7TH AVE PORTLAND, OR 97214
Owner/operator country:	US
Owner/operator telephone:	503-234-0509
Owner/operator email:	Not reported
Owner/operator fax:	Not reported
Owner/operator extension:	Not reported
Legal status:	Private
Owner/Operator Type:	Owner
Owner/Op start date:	02/02/1995
Owner/Op end date:	Not reported

KENNEDY RESTORATION (Continued) **1004769751**

Handler Activities Summary:

U.S. importer of hazardous waste:	No
Mixed waste (haz. and radioactive):	No
Recycler of hazardous waste:	No
Transporter of hazardous waste:	No
Treater, storer or disposer of HW:	No
Underground injection activity:	No
On-site burner exemption:	No
Furnace exemption:	No
Used oil fuel burner:	No
Used oil processor:	No
User oil refiner:	No
Used oil fuel marketer to burner:	No
Used oil Specification marketer:	No
Used oil transfer facility:	No
Used oil transporter:	No

Historical Generators:

Date form received by agency: 12/31/2004
Site name: KENNEDY RESTORATION
Classification: Not a generator, verified

Date form received by agency: 12/30/2003
Site name: KENNEDY RESTORATION
Classification: Not a generator, verified

Date form received by agency: 12/28/2001
Site name: KENNEDY RESTORATION
Classification: Not a generator, verified

Date form received by agency: 03/19/2001
Site name: KENNEDY RESTORATION
Classification: Not a generator, verified

Date form received by agency: 04/18/2000
Site name: KENNEDY RESTORATION
Classification: Not a generator, verified

Date form received by agency: 07/12/1999
Site name: KENNEDY RESTORATION
Classification: Not a generator, verified

Date form received by agency: 01/07/1998
Site name: KENNEDY RESTORATION
Classification: Not a generator, verified

Date form received by agency: 01/15/1997
Site name: KENNEDY RESTORATION
Classification: Not a generator, verified

Date form received by agency: 05/09/1996
Site name: KENNEDY RESTORATION
Classification: Not a generator, verified

Date form received by agency: 02/02/1995
Site name: KENNEDY RESTORATION

KENNEDY RESTORATION (Continued) **1004769751**

Classification: Not a generator, verified

Hazardous Waste Summary:

. Waste code: NA
. Waste name: NA

. Waste code: NONE
. Waste name: None

Violation Status: No violations found

FINDS:

Registry ID: 110004775761

Environmental Interest/Information System
OR-DEQ (Oregon - Department Of Environmental Quality) is a regulatory agency whose job is to protect the quality of Oregon's Environment. DEQ uses a combination of technical assistance, inspections and permitting to help public and private facilities and citizens understand and comply with state and federal environmental regulations.

RCRAInfo is a national information system that supports the Resource Conservation and Recovery Act (RCRA) program through the tracking of events and activities related to facilities that generate, transport, and treat, store, or dispose of hazardous waste. RCRAInfo allows RCRA program staff to track the notification, permit, compliance, and corrective action activities required under RCRA.

Click this hyperlink while viewing on your computer to access additional FINDS: detail in the EDR Site Report.

ECHO:
Envid: 1004769751
Registry ID: 110004775761
DFR URL: http://echo.epa.gov/detailed-facility-report?fid=110004775761

B370 **MULTNOMAH CO MCCOY BLDG** **ECHO** **1017435695**
426 SW STARK ST **N/A**
< 1/8 **PORTLAND, OR 97204**
1 ft.

Site 63 of 65 in cluster B

Relative: Higher
Actual: 39 ft.

ECHO:
Envid: 1017435695
Registry ID: 110004809244
DFR URL: http://echo.epa.gov/detailed-facility-report?fid=110004809244

A371 **BOORA ARCHITECTS INC** **RCRA NonGen / NLR** **1004771805**
720 SW WASHINGTON ST STE 800 **FINDS** **ORQ000014514**
< 1/8 **PORTLAND, OR 97205** **ECHO**
1 ft.

Site 37 of 93 in cluster A

Relative:
Higher

Actual:
51 ft.

RCRA NonGen / NLR:

Date form received by agency:	03/11/2003
Facility name:	BOORA ARCHITECTS INC
Facility address:	720 SW WASHINGTON ST STE 800 PORTLAND, OR 97205
EPA ID:	ORQ000014514
Contact:	CAROL KYSER
Contact address:	720 SW WASHINGTON ST STE 800 PORTLAND, OR 97205
Contact country:	US
Contact telephone:	503-226-1575
Contact email:	Not reported
EPA Region:	10
Classification:	Non-Generator
Description:	Handler: Non-Generators do not presently generate hazardous waste

Owner/Operator Summary:

Owner/operator name:	BOORA ARCHITECTS INC
Owner/operator address:	720 SW WASHINGTON ST STE 800 PORTLAND, OR 97205
Owner/operator country:	US
Owner/operator telephone:	503-226-1575
Owner/operator email:	Not reported
Owner/operator fax:	Not reported
Owner/operator extension:	Not reported
Legal status:	Other
Owner/Operator Type:	Owner
Owner/Op start date:	03/11/2003
Owner/Op end date:	Not reported

Handler Activities Summary:

U.S. importer of hazardous waste:	No
Mixed waste (haz. and radioactive):	No
Recycler of hazardous waste:	No
Transporter of hazardous waste:	No
Treater, storer or disposer of HW:	No
Underground injection activity:	No
On-site burner exemption:	No
Furnace exemption:	No
Used oil fuel burner:	No
Used oil processor:	No
User oil refiner:	No
Used oil fuel marketer to burner:	No
Used oil Specification marketer:	No
Used oil transfer facility:	No
Used oil transporter:	No

Historical Generators:

Date form received by agency:	01/04/2002
Site name:	BOORA ARCHITECTS INC
Classification:	Not a generator, verified

BOORA ARCHITECTS INC (Continued) **1004771805**

Date form received by agency: 01/10/2001
Site name: BOORA ARCHITECTS INC
Classification: Not a generator, verified

Date form received by agency: 03/22/2000
Site name: BOORA ARCHITECTS INC
Classification: Not a generator, verified

Hazardous Waste Summary:

. Waste code: NONE
. Waste name: None

Violation Status: No violations found

FINDS:

Registry ID: 110004820052

Environmental Interest/Information System
OR-DEQ (Oregon - Department Of Environmental Quality) is a regulatory agency whose job is to protect the quality of Oregon's Environment. DEQ uses a combination of technical assistance, inspections and permitting to help public and private facilities and citizens understand and comply with state and federal environmental regulations.

RCRAInfo is a national information system that supports the Resource Conservation and Recovery Act (RCRA) program through the tracking of events and activities related to facilities that generate, transport, and treat, store, or dispose of hazardous waste. RCRAInfo allows RCRA program staff to track the notification, permit, compliance, and corrective action activities required under RCRA.

Click this hyperlink while viewing on your computer to access additional FINDS: detail in the EDR Site Report.

ECHO:
Envid: 1004771805
Registry ID: 110004820052
DFR URL: http://echo.epa.gov/detailed-facility-report?fid=110004820052

B372 **POSTAL BUILDING** **FINDS** **1007996180**
510 SW 3RD **N/A**
< 1/8 **PORTLAND, OR 97211**
1 ft.

Site 64 of 65 in cluster B

Relative: Higher

Actual: 37 ft.

FINDS:

Registry ID: 110020802443

Environmental Interest/Information System
US EPA Air Quality System (AQS) contains ambient air pollution data collected by EPA, State, Local, and Tribal air pollution control agencies from thousands of monitoring stations.

POSTAL BUILDING (Continued) **1007996180**

Click this hyperlink while viewing on your computer to access additional FINDS: detail in the EDR Site Report.

D373 **FEDERAL DIST COMPANY INCORPORATED** **FINDS** **1016079232**
205 SE MARTIN LUTHER KING JR BOULEVARD **ECHO** **N/A**
< 1/8 **PORTLAND, OR 97214**
1 ft.

Site 64 of 73 in cluster D

Relative: Higher

Actual: 50 ft.

FINDS:

Registry ID: 110004813710

Environmental Interest/Information System
OR-DEQ (Oregon - Department Of Environmental Quality) is a regulatory agency whose job is to protect the quality of Oregon's Environment. DEQ uses a combination of technical assistance, inspections and permitting to help public and private facilities and citizens understand and comply with state and federal environmental regulations.

RCRAInfo is a national information system that supports the Resource Conservation and Recovery Act (RCRA) program through the tracking of events and activities related to facilities that generate, transport, and treat, store, or dispose of hazardous waste. RCRAInfo allows RCRA program staff to track the notification, permit, compliance, and corrective action activities required under RCRA.

Click this hyperlink while viewing on your computer to access additional FINDS: detail in the EDR Site Report.

ECHO:

Envid:	1016079232
Registry ID:	110004813710
DFR URL:	http://echo.epa.gov/detailed-facility-report?fid=110004813710

O374 **FOSSCUTT S SERVICE STATION** **EDR Hist Auto** **1009493083**
532 SE STARK **N/A**
< 1/8 **PORTLAND, OR**
1 ft.

Site 19 of 34 in cluster O

Relative: Higher

Actual: 47 ft.

EDR Hist Auto

Year:	Name:	Type:
1950	FOSSCUTT S SERVICE STATION	GASOLINE STATIONS
1955	MENDEL HENRY	GASOLINE STATIONS
1960	DARR CARROLL TEXACO SERVICE	GASOLINE STATIONS

O375 **GRIMSHAW RAY** **EDR Hist Auto** **1009492928**
515 SE UNION **N/A**
< 1/8 **PORTLAND, OR**
1 ft.

Site 20 of 34 in cluster O

Relative: EDR Hist Auto
Higher

Actual:
39 ft.

Year:	Name:	Type:
1940	GRIMSHAW RAY	GASOLINE AND OIL SERVICE STATIONS

O376 **EAST SIDE AUTO CO** **EDR Hist Auto** **1009493752**
612 SE STARK **N/A**
< 1/8 **PORTLAND, OR**
1 ft.

Site 21 of 34 in cluster O

Relative: EDR Hist Auto
Higher

Actual:
48 ft.

Year:	Name:	Type:
1935	EAST SIDE AUTO CO	AUTOMOBILE REPAIRING
1940	EAST SIDE AUTO CO	AUTOMOBILE REPAIRING

E377 **OR HAZMAT** **S105527644**
326 SW BROADWAY **N/A**
< 1/8 **PORTLAND, OR 97201**
1 ft.

Site 22 of 61 in cluster E

Relative: HAZMAT:
Higher

Actual:
43 ft.

Responsble Party:	MIKE DOLTON
RP Company:	TRIPLINE SECURITY
RP Address:	326 SW BROADWAY 3RD FLOOR
RP City,St,Zip:	PORTLAND, OR
Facility ID:	010326
OERS Number:	Not reported
Dept Rsp:	HAZMAT TEAM PORTLAND - 06
Narrative:	Not reported
Property Loss:	Not reported
Amount Released:	Not reported
Service County:	Not reported
Service Name:	Not reported
Incident Type:	Not reported
Civilian Casualty Activity:	Not reported
Chemical Name:	Not reported
Hazmat Area Affected:	Not reported
Hazmat Area Evacuated:	Not reported
Hazmat Container Type:	Not reported
Hazmat Physical State Released:	Not reported
Hazmat Released Into:	Not reported
Hazmat Released Volume Units:	Not reported
Hazmat Released Weight Units:	Not reported
Hazmat Released From:	Not reported
Hazmat Area Affected Measurement:	Not reported
Hazmat No. of People Evacuated:	Not reported
Hazmat No of Buildings Evacuated:	Not reported
Incident Content Loss:	Not reported
Civilian Casualty Patient Disposition:	Not reported

(Continued) **S105527644**

Incident Mixed Use Property:	Not reported
Location Type:	Not reported
Incident Aid Given Or Received:	Not reported
Incident AID Received from FDID:	Not reported
Incident Aided Department FDID:	Not reported
Person Involved Business Name:	Not reported
Person Involved First Name:	Not reported
Person Involved Last Name:	Not reported
Person Involved Type:	Not reported
Person Involved Phone Number:	Not reported
Person Involved Primary Language:	Not reported
Hazmat Evacuated Measurement:	Not reported
Hazmat Story of Release:	Not reported
Remark:	Not reported
Incident District:	HAZMAT TEAM PORTLAND - 06
Date Added:	01/22/2002
Unit:	Not reported
Agency Phone:	5038233856
Osfm Incident Report Number:	010326
Dept. Responding:	HAZMAT TEAM PORTLAND - 06
Person Making Report:	MIKE DOTSON
Title:	LT
Agency:	HAZMAT TEAM PORTLAND - 06
Phone:	5038233856
Date Of Incident:	10/31/2001
Call Time:	4:45:00 PM
In Route:	4:50:00 PM
Arrival:	5:06:00 PM
Depart Scene:	12:00:00 AM
Back In Quarters:	12:00:00 AM
In Service:	6:05:00 PM
Dist Of Incident:	HAZMAT TEAM PORTLAND - 06
Were State Resources Used?:	False
Was Oers Notified?:	True
Oers Number:	Not reported
Team Number:	HM06
Agency Report Number:	01-50010
Unit:	Not reported
Highway:	Not reported
Mile Post:	Not reported
Scene Type:	Private Structure
Area Type:	Commercial
Responsible Party(Ies):	MIKE DOLTON
Company:	TRIPLINE SECURITY
Respcontact:	Not reported
Address:	326 SW BROADWAY 3RD FLOOR
Resp City:	PORTLAND
Resp State:	OR
Resp ZipCode:	Not reported
Phone:	3606061457
Resp Phone2:	5038897700
Weather:	0
Temperature:	0
Wind Speed:	0
Wind Direction:	Not reported
Were Haz Materials Released?:	False
Operation Performed:	During Delivery/Shipment

(Continued) **S105527644**

Cause:	Unknown
Vehicle And Cargo:	0
Fixed Property:	0
Total Loss:	$0.00
Hazmat Population Density:	Not reported
HazMat Actions Taken - Description:	Not reported
Hazmat Factors Contributing To Release:	Not reported
Hazmat DOT Hazard Classification:	Not reported
Hazmat CAS Number:	Not reported
Hazardous Materials Release:	Not reported
Fire Incident Type:	Not reported
Property Use:	Not reported
Latitude:	Not reported
Longitude:	Not reported
Hazmat Disposition:	Not reported

Chemical:

Chemical Info:	4407
Chemical Id:	35430
Incident Id:	010326
Chemical Name:	UNKNOWN CHEMICAL
UNNA:	Not reported
Amount At Risk:	0
Amount Released:	0
Amount Measured:	0
Biological:	False
Radiological:	False

Chemical Id:	35430
Chemical Name:	UNKNOWN CHEMICAL
Hazardous Ingredient:	UNKNOWN CHEMICAL
Hazardous Class 1:	9.0
Hazardous Class 2:	Not reported
Hazardous Rank:	2
Case Number:	Not reported
UNNA Number:	Not reported
EPA Pest Reg:	Not reported
EHA Chem:	Not reported
PSM Chem:	Not reported
CAA 112R Chem:	Not reported

Method:

Method Used Id:	908
Incident Id:	010326
Identity Method:	6

Released:

Release Behavior Id:	8534
Incident Id:	010326
Behavior:	9

Narrative:

Narrative Id:	1046
Incident Id:	010326
Incident Narrative:	HM6 RESPONDED ON A REPORTED WHITE POWDER THAT CAME FROM A PIECE OF MAIL. PPD ON SCENE AND SECURED AREA. HM6 ENTRY TO INVESTIGATE AND

(Continued) **S105527644**

SAMPLE WHITE POWDER FOR BIO HAZARD. TRACE OF WHITE POWDER FOUND AND WAS NEGATIVE FOR BIO HAZARD. CONCLUDED WHITE SUBSTANCE WAS RESIDUE FROM MAIL STUFFING MACHINES. HM6 CLEAR AT 1805.

Incident Date: 10/31/2001

E378 **HEATING OIL TANK** **OR LUST** **S100497147**
309 SW BROADWAY **N/A**
< 1/8 **PORTLAND, OR 97204**
1 ft.

Site 23 of 61 in cluster E

Relative: **Higher**

Actual: **43 ft.**

LUST:

Region:	North Western Region
Facility ID:	26-90-0300
Cleanup Received Date:	08/24/1990
Cleanup Start Date:	08/24/1990
Cleanup Complete Date:	**12/31/1990**
Decode for Region:	**North West Region**

F379 **NEW SEASONS MARKET LLC** **OR HSIS** **S121298436**
301 SE 2ND AVE **N/A**
< 1/8 **PORTLAND, OR 97214**
1 ft.

Site 9 of 30 in cluster F

Relative: **Higher**

Actual: **38 ft.**

HSIS:

Facility ID:	121887
Department Or Division Of Company:	CENTRAL KITHCHEN
Extremely Hazardous Substance:	Not reported
Facility Has Written Emergency Plan:	Not reported
Contains 112R:	Not reported
NAICS Code 1:	311991
NAICS Desc 1:	PERISHABLE PREPARED FOOD MFG
NAICS Code 2:	Not reported
NAICS Desc 2:	Not reported
Manager Name:	WENDY COLLIE
Business Phone:	5032921987
Mailing Address:	1300 SE STARK STREET SUITE 401
Mailing City:	PORTLAND
Mailing State:	OR
Mailing Zip:	97214
No. of Employees:	Not reported
Day Phone:	Not reported
Placard:	Not reported
Fire Dept Code:	0247
FD:	MULTNOMAH CO RFPD #14
Sprinkler System:	Not reported
Emergency Contact:	Not reported
Emergency Procedure:	Not reported
Business Type:	PRODUCTION KITCHEN
Facility Type:	Not reported
Division/Department:	Not reported
Facility Status:	Not reported
Status TRI:	Not reported
Status RMP:	Not reported

NEW SEASONS MARKET LLC (Continued) **S121298436**

Status PSM:	Not reported
Status CR2K:	Not reported
Status 302:	Not reported
Owner Name:	Not reported
Latest Report ID:	Not reported
Case Number:	Not reported
Chemical Name:	Not reported
EHS Name:	Not reported
Is Pure:	Not reported
Is Mix:	Not reported
Is EHS:	Not reported
Mixture Component:	Not reported
Maximum DailyAmount Code:	Not reported
Maximum DailyAmount Unit:	Not reported
Chemical Added Date:	Not reported
Is ChemPSM:	Not reported
Is Chem112r:	Not reported
Is Chem302:	Not reported
Is Pesticide:	Not reported
Is Fertilizer:	Not reported
Physical State:	Not reported
UNNA Number:	Not reported
NFPA Health:	Not reported
NFPA Flammability:	Not reported
NFPA Reactivity:	Not reported
NFPA Special Notice:	Not reported
Hazards:	Not reported
No# of Days Onsite:	Not reported
Latitude:	Not reported
Longitude:	Not reported

I380 **SPECIALTY AUTOMOTIVE WAREHOUSE CO** **EDR Hist Auto** **1009494001**
640 SE STARK ST **N/A**
< 1/8 **PORTLAND, OR**
1 ft.

Site 28 of 47 in cluster I

Relative: Higher EDR Hist Auto

Actual: 49 ft.

Year:	Name:	Type:
1985	SPECIALTY AUTOMOTIVE WAREHOUSE	AUTOMOBILE REPAIRING

C381 **SMITH BLOCK** **FINDS** **1011957485**
111 SW NAITO PKWY **N/A**
< 1/8 **PORTLAND, OR 97204**
1 ft.

Site 16 of 20 in cluster C

Relative: Higher FINDS:

Actual: 28 ft.

Registry ID: 110037819885

Environmental Interest/Information System
OR-DEQ (Oregon - Department Of Environmental Quality) is a regulatory agency whose job is to protect the quality of Oregon's Environment. DEQ uses a combination of technical assistance, inspections and

SMITH BLOCK (Continued) **1011957485**

permitting to help public and private facilities and citizens understand and comply with state and federal environmental regulations.

Click this hyperlink while viewing on your computer to access additional FINDS: detail in the EDR Site Report.

E382 **VALET SHOP** **EDR Hist Cleaner** **1009479664**
309 SW BROADWAY ST **N/A**
< 1/8 **PORTLAND, OR**
1 ft.

Site 24 of 61 in cluster E

Relative: Higher EDR Hist Cleaner

Actual: 43 ft.

Year:	Name:	Type:
1965	VALET SHOP	CLEANERS AND DYERS
1970	VALET SHOP	CLEANERS AND DYERS

D383 **WENTWORTH CHEVROLET** **FINDS** **1006849229**
210 SE 6TH AVE **N/A**
< 1/8 **PORTLAND, OR 97214**
1 ft.

Site 65 of 73 in cluster D

Relative: Higher FINDS:

Actual: 63 ft.

Registry ID: 110014111273

Environmental Interest/Information System
OR-DEQ (Oregon - Department Of Environmental Quality) is a regulatory agency whose job is to protect the quality of Oregon's Environment. DEQ uses a combination of technical assistance, inspections and permitting to help public and private facilities and citizens understand and comply with state and federal environmental regulations.

Click this hyperlink while viewing on your computer to access additional FINDS: detail in the EDR Site Report.

N384 **QWEST** **FINDS** **1008905033**
421 SW OAK ST **ECHO** **N/A**
< 1/8 **PORTLAND, OR 97204**
1 ft.

Site 3 of 22 in cluster N

Relative: Higher FINDS:

Actual: 37 ft.

Registry ID: 110022816746

Environmental Interest/Information System
OR-DEQ (Oregon - Department Of Environmental Quality) is a regulatory agency whose job is to protect the quality of Oregon's Environment.

QWEST (Continued) **1008905033**

DEQ uses a combination of technical assistance, inspections and permitting to help public and private facilities and citizens understand and comply with state and federal environmental regulations.

RCRAInfo is a national information system that supports the Resource Conservation and Recovery Act (RCRA) program through the tracking of events and activities related to facilities that generate, transport, and treat, store, or dispose of hazardous waste. RCRAInfo allows RCRA program staff to track the notification, permit, compliance, and corrective action activities required under RCRA.

HAZARDOUS WASTE BIENNIAL REPORTER

Click this hyperlink while viewing on your computer to access additional FINDS: detail in the EDR Site Report.

ECHO:

Envid:	1008905033
Registry ID:	110022816746
DFR URL:	http://echo.epa.gov/detailed-facility-report?fid=110022816746

N385 **QWEST** **RCRA NonGen / NLR** **1008404640**
421 SW OAK ST **ORQ000024595**
< 1/8 **PORTLAND, OR 97204**
1 ft.

Site 4 of 22 in cluster N

Relative: Higher
Actual: 37 ft.

RCRA NonGen / NLR:

Date form received by agency:	12/31/2005
Facility name:	QWEST
Facility address:	421 SW OAK ST PORTLAND, OR 97204-1817
EPA ID:	ORQ000024595
Mailing address:	8021 SW CAPITOL HILL RD PORTLAND, OR 97219
Contact:	J. CHRIS MILLS
Contact address:	8021 SW CAPITOL HILL RD PORTLAND, OR 97219
Contact country:	US
Contact telephone:	503-242-2219
Contact email:	Not reported
EPA Region:	10
Classification:	Non-Generator
Description:	Handler: Non-Generators do not presently generate hazardous waste

Owner/Operator Summary:

Owner/operator name:	UNICO
Owner/operator address:	111 SW 5TH AVE STE 2120 PORTLAND, OR 97204
Owner/operator country:	US
Owner/operator telephone:	503-275-7461
Owner/operator email:	Not reported
Owner/operator fax:	Not reported
Owner/operator extension:	Not reported
Legal status:	Private

QWEST (Continued) **1008404640**

Owner/Operator Type: Owner
Owner/Op start date: 07/25/2005
Owner/Op end date: Not reported

Owner/operator name: UNICO
Owner/operator address: 111 SW 5TH AVE STE 2120
PORTLAND, OR 97204
Owner/operator country: US
Owner/operator telephone: 503-275-7461
Owner/operator email: Not reported
Owner/operator fax: Not reported
Owner/operator extension: Not reported
Legal status: Private
Owner/Operator Type: Operator
Owner/Op start date: 12/31/2005
Owner/Op end date: Not reported

Handler Activities Summary:
U.S. importer of hazardous waste: No
Mixed waste (haz. and radioactive): No
Recycler of hazardous waste: No
Transporter of hazardous waste: No
Treater, storer or disposer of HW: No
Underground injection activity: No
On-site burner exemption: No
Furnace exemption: No
Used oil fuel burner: No
Used oil processor: No
User oil refiner: No
Used oil fuel marketer to burner: No
Used oil Specification marketer: No
Used oil transfer facility: No
Used oil transporter: No

Historical Generators:
Date form received by agency: 12/31/2005
Site name: QWEST
Classification: Large Quantity Generator

Date form received by agency: 07/25/2005
Site name: QWEST
Classification: Not a generator, verified

Hazardous Waste Summary:

. Waste code: NA
. Waste name: NA

Violation Status: No violations found

O386 **NASH FELIX A ESTATE OF** **RCRA NonGen / NLR** **1000874270**
536 SE 6TH AVE **FINDS** **ORD987201852**
< 1/8 **PORTLAND, OR 97214** **ECHO**
1 ft.

Site 22 of 34 in cluster O

Relative:
Higher

Actual:
43 ft.

RCRA NonGen / NLR:

Date form received by agency:	04/15/1994
Facility name:	NASH FELIX A ESTATE OF
Facility address:	536 SE 6TH AVE PORTLAND, OR 97214
EPA ID:	ORD987201852
Mailing address:	PO BOX 42127 PORTLAND, OR 97242
Contact:	HOWARD FREEDMAN
Contact address:	PO BOX 42127 PORTLAND, OR 97242
Contact country:	US
Contact telephone:	503-234-8617
Contact email:	Not reported
EPA Region:	10
Classification:	Non-Generator
Description:	Handler: Non-Generators do not presently generate hazardous waste

Owner/Operator Summary:

Owner/operator name:	FELIX A NASH, ESTATE OF
Owner/operator address:	PO BOX 42127 PORTLAND, OR 97242
Owner/operator country:	US
Owner/operator telephone:	503-234-8617
Owner/operator email:	Not reported
Owner/operator fax:	Not reported
Owner/operator extension:	Not reported
Legal status:	Other
Owner/Operator Type:	Operator
Owner/Op start date:	04/15/1994
Owner/Op end date:	Not reported

Owner/operator name:	FELIX A NASH, ESTATE OF
Owner/operator address:	PO BOX 42127 PORTLAND, OR 97242
Owner/operator country:	US
Owner/operator telephone:	503-234-8617
Owner/operator email:	Not reported
Owner/operator fax:	Not reported
Owner/operator extension:	Not reported
Legal status:	Other
Owner/Operator Type:	Owner
Owner/Op start date:	04/15/1994
Owner/Op end date:	Not reported

Handler Activities Summary:

U.S. importer of hazardous waste:	No
Mixed waste (haz. and radioactive):	No
Recycler of hazardous waste:	No
Transporter of hazardous waste:	No
Treater, storer or disposer of HW:	No
Underground injection activity:	No

NASH FELIX A ESTATE OF (Continued) **1000874270**

On-site burner exemption: No
Furnace exemption: No
Used oil fuel burner: No
Used oil processor: No
User oil refiner: No
Used oil fuel marketer to burner: No
Used oil Specification marketer: No
Used oil transfer facility: No
Used oil transporter: No

Historical Generators:
Date form received by agency: 06/21/1993
Site name: NASH FELIX A ESTATE OF
Classification: Not a generator, verified

Hazardous Waste Summary:

. Waste code: NONE
. Waste name: None

Violation Status: No violations found

FINDS:

Registry ID: 110070309103

Environmental Interest/Information System
OSHA ESTABLISHMENT

Registry ID: 110004807987

Environmental Interest/Information System
RCRAInfo is a national information system that supports the Resource Conservation and Recovery Act (RCRA) program through the tracking of events and activities related to facilities that generate, transport, and treat, store, or dispose of hazardous waste. RCRAInfo allows RCRA program staff to track the notification, permit, compliance, and corrective action activities required under RCRA.

Click this hyperlink while viewing on your computer to access additional FINDS: detail in the EDR Site Report.

ECHO:
Envid: 1000874270
Registry ID: 110004807987
DFR URL: http://echo.epa.gov/detailed-facility-report?fid=110004807987

P387 **HEATING OIL TANK** **OR LUST** **S103415181**
107 SE WASHINGTON ST **N/A**
< 1/8 **PORTLAND, OR 97214**
1 ft.

Site 10 of 32 in cluster P

Relative: **Higher**
Actual: **34 ft.**

LUST:

Region:	North Western Region
Facility ID:	26-02-5416
Cleanup Received Date:	03/14/2002
Cleanup Start Date:	03/14/2002
Cleanup Complete Date:	**05/23/2002**
Decode for Region:	**North West Region**

Q388 **BURNS BROS INC** **EDR Hist Auto** **1021002205**
620 SE MARTIN LUTHER KING **N/A**
< 1/8 **PORTLAND, OR 97214**
1 ft.

Site 1 of 40 in cluster Q

Relative: **Higher**
Actual: **41 ft.**

EDR Hist Auto

Year:	Name:	Type:
1998	BURNS BROS INC	Local Trucking, Without Storage

P389 **WINKS HARDWARE** **OR RGA LUST** **S115427593**
201 SE WASHINGTON **N/A**
< 1/8 **PORTLAND, OR**
1 ft.

Site 11 of 32 in cluster P

Relative: **Higher**
Actual: **34 ft.**

RGA LUST:

2011	WINKS HARDWARE	201 SE WASHINGTON
2010	WINKS HARDWARE	201 SE WASHINGTON
2009	WINKS HARDWARE	201 SE WASHINGTON
2008	WINKS HARDWARE	201 SE WASHINGTON
2007	WINKS HARDWARE	201 SE WASHINGTON
2006	WINKS HARDWARE	201 SE WASHINGTON
2005	WINKS HARDWARE	201 SE WASHINGTON
2004	WINKS HARDWARE	201 SE WASHINGTON
2003	WINKS HARDWARE	201 SE WASHINGTON
2002	WINKS HARDWARE	201 SE WASHINGTON

P390 **HEATING OIL TANK** **OR RGA LUST** **S115377969**
201 SE WASHINGTON **N/A**
< 1/8 **PORTLAND, OR**
1 ft.

Site 12 of 32 in cluster P

Relative: **Higher**
Actual: **34 ft.**

RGA LUST:

2012	HEATING OIL TANK	201 SE WASHINGTON

K391 **MEIER & FRANK** **FTTS** **1010006843**
621 SW 5TH AV **N/A**
< 1/8 **PORTLAND, OR 97201**
1 ft.

Site 11 of 14 in cluster K

Relative: **Higher**
Actual: **45 ft.**

FTTS INSP:

Inspection Number:	198802254476 1
Region:	10
Inspection Date:	02/25/88
Inspector:	LONG
Violation occurred:	No
Investigation Type:	Section 6 PCB Federal Conducted
Investigation Reason:	Neutral Scheme, Region
Legislation Code:	TSCA
Facility Function:	User

R392 **KADDERLY AND MORTON INC** **EDR Hist Auto** **1009485916**
121 SW ALDER **N/A**
< 1/8 **PORTLAND, OR**
1 ft.

Site 1 of 33 in cluster R

Relative: **Higher**
Actual: **33 ft.**

EDR Hist Auto

Year:	Name:	Type:
1950	KADDERLY AND MORTON INC	GASOLINE STATIONS

Q393 **OR HAZMAT** **S101951007**
231 SE ALDER **N/A**
< 1/8 **PORTLAND, OR 97214**
1 ft.

Site 2 of 40 in cluster Q

Relative: **Higher**
Actual: **35 ft.**

HAZMAT:

Responsble Party:	BRYCE EARNHEART
RP Company:	RON NOBACH TRUCKING
RP Address:	PO BOX 284
RP City,St,Zip:	MARYSVILLE, WA
Facility ID:	920274
OERS Number:	Not reported
Dept Rsp:	PORTLAND BUREAU OF F&R&EMS
Narrative:	Not reported
Property Loss:	Not reported
Amount Released:	Not reported
Service County:	Not reported
Service Name:	Not reported

(Continued) **S101951007**

Incident Type:	Not reported
Civilian Casualty Activity:	Not reported
Chemical Name:	Not reported
Hazmat Area Affected:	Not reported
Hazmat Area Evacuated:	Not reported
Hazmat Container Type:	Not reported
Hazmat Physical State Released:	Not reported
Hazmat Released Into:	Not reported
Hazmat Released Volume Units:	Not reported
Hazmat Released Weight Units:	Not reported
Hazmat Released From:	Not reported
Hazmat Area Affected Measurement:	Not reported
Hazmat No. of People Evacuated:	Not reported
Hazmat No of Buildings Evacuated:	Not reported
Incident Content Loss:	Not reported
Civilian Casualty Patient Disposition:	Not reported
Incident Mixed Use Property:	Not reported
Location Type:	Not reported
Incident Aid Given Or Received:	Not reported
Incident AID Received from FDID:	Not reported
Incident Aided Department FDID:	Not reported
Person Involved Business Name:	Not reported
Person Involved First Name:	Not reported
Person Involved Last Name:	Not reported
Person Involved Type:	Not reported
Person Involved Phone Number:	Not reported
Person Involved Primary Language:	Not reported
Hazmat Evacuated Measurement:	Not reported
Hazmat Story of Release:	Not reported
Remark:	Not reported
Incident District:	PORTLAND BUREAU OF F&R&EMS
Date Added:	01/01/1985
Unit:	Not reported
Agency Phone:	Not reported
Osfm Incident Report Number:	920274
Dept. Responding:	PORTLAND BUREAU OF F&R&EMS
Person Making Report:	THOMAS ALMOND
Title:	LT
Agency:	PORTLAND BUREAU OF F&R&EMS
Phone:	Not reported
Date Of Incident:	09/01/1992
Call Time:	8:40:00 AM
In Route:	12:00:00 AM
Arrival:	8:50:00 AM
Depart Scene:	12:00:00 AM
Back In Quarters:	12:00:00 AM
In Service:	9:04:00 AM
Dist Of Incident:	PORTLAND BUREAU OF F&R&EMS
Were State Resources Used?:	False
Was Oers Notified?:	False
Oers Number:	Not reported
Team Number:	Not reported
Agency Report Number:	92-30647
Unit:	Not reported
Highway:	Not reported
Mile Post:	Not reported
Scene Type:	Public Land

(Continued) **S101951007**

Area Type:	Commercial
Responsible Party(Ies):	BRYCE EARNHEART
Company:	RON NOBACH TRUCKING
Respcontact:	Not reported
Address:	PO BOX 284
Resp City:	MARYSVILLE
Resp State:	WA
Resp ZipCode:	Not reported
Phone:	2066596415
Resp Phone2:	Not reported
Weather:	0
Temperature:	0
Wind Speed:	0
Wind Direction:	Not reported
Were Haz Materials Released?:	True
Operation Performed:	During Delivery/Shipment
Cause:	Unknown
Vehicle And Cargo:	70
Fixed Property:	0
Total Loss:	$70.00
Hazmat Population Density:	Not reported
HazMat Actions Taken - Description:	Not reported
Hazmat Factors Contributing To Release:	Not reported
Hazmat DOT Hazard Classification:	Not reported
Hazmat CAS Number:	Not reported
Hazardous Materials Release:	Not reported
Fire Incident Type:	Not reported
Property Use:	Not reported
Latitude:	Not reported
Longitude:	Not reported
Hazmat Disposition:	Not reported

Chemical:

Chemical Info:	1214
Chemical Id:	9332
Incident Id:	920274
Chemical Name:	DIESEL FUEL
UNNA:	Not reported
Amount At Risk:	60
Amount Released:	30
Amount Measured:	2
Biological:	False
Radiological:	False

Chemical Id:	9332
Chemical Name:	DIESEL FUEL
Hazardous Ingredient:	PETROLEUM MID-DISTILLATES
Hazardous Class 1:	3.3
Hazardous Class 2:	Not reported
Hazardous Rank:	2
Case Number:	68476346
UNNA Number:	1993
EPA Pest Reg:	Not reported
EHA Chem:	N
PSM Chem:	N
CAA 112R Chem:	N

(Continued) **S101951007**

Method:
Method Used Id: 4954
Incident Id: 920274
Identity Method: 5

Released:
Release Behavior Id: 4032
Incident Id: 920274
Behavior: 4

Narrative:
Narrative Id: 3906
Incident Id: 920274
Incident Narrative: CALLED FOR ENG 1 LEAKING SADDLE TANK ON RIGHT SIDE OF VEH CONTAINMENT ACCOMPLISHED BEFORE OUR ARRIVAL TRANSFERRED 30GAL TO DRUM
Incident Date: 9/1/1992

Responsble Party:	SWEESY KEN
RP Company:	RAYMOND CORCORAN
RP Address:	532 KLENCK LANE
RP City,St,Zip:	BILLINGS, MT 59101
Facility ID:	910397
OERS Number:	Not reported
Dept Rsp:	PORTLAND BUREAU OF F&R&EMS
Narrative:	Not reported
Property Loss:	Not reported
Amount Released:	Not reported
Service County:	Not reported
Service Name:	Not reported
Incident Type:	Not reported
Civilian Casualty Activity:	Not reported
Chemical Name:	Not reported
Hazmat Area Affected:	Not reported
Hazmat Area Evacuated:	Not reported
Hazmat Container Type:	Not reported
Hazmat Physical State Released:	Not reported
Hazmat Released Into:	Not reported
Hazmat Released Volume Units:	Not reported
Hazmat Released Weight Units:	Not reported
Hazmat Released From:	Not reported
Hazmat Area Affected Measurement:	Not reported
Hazmat No. of People Evacuated:	Not reported
Hazmat No of Buildings Evacuated:	Not reported
Incident Content Loss:	Not reported
Civilian Casualty Patient Disposition:	Not reported
Incident Mixed Use Property:	Not reported
Location Type:	Not reported
Incident Aid Given Or Received:	Not reported
Incident AID Received from FDID:	Not reported
Incident Aided Department FDID:	Not reported
Person Involved Business Name:	Not reported
Person Involved First Name:	Not reported
Person Involved Last Name:	Not reported
Person Involved Type:	Not reported
Person Involved Phone Number:	Not reported

(Continued) **S101951007**

Person Involved Primary Language:	Not reported
Hazmat Evacuated Measurement:	Not reported
Hazmat Story of Release:	Not reported
Remark:	Not reported
Incident District:	PORTLAND BUREAU OF F&R&EMS
Date Added:	01/01/1985
Unit:	Not reported
Agency Phone:	Not reported
Osfm Incident Report Number:	910397
Dept. Responding:	PORTLAND BUREAU OF F&R&EMS
Person Making Report:	STEVEN A. SCHURKY
Title:	LT.
Agency:	PORTLAND BUREAU OF F&R&EMS
Phone:	Not reported
Date Of Incident:	11/11/1991
Call Time:	11:39:00 AM
In Route:	12:00:00 AM
Arrival:	12:00:00 AM
Depart Scene:	12:00:00 AM
Back In Quarters:	12:00:00 AM
In Service:	12:54:00 PM
Dist Of Incident:	PORTLAND BUREAU OF F&R&EMS
Were State Resources Used?:	False
Was Oers Notified?:	False
Oers Number:	Not reported
Team Number:	Not reported
Agency Report Number:	91-44586
Unit:	Not reported
Highway:	Not reported
Mile Post:	Not reported
Scene Type:	Private Land
Area Type:	Commercial
Responsible Party(Ies):	SWEESY KEN
Company:	RAYMOND CORCORAN
Respcontact:	Not reported
Address:	532 KLENCK LANE
Resp City:	BILLINGS
Resp State:	MT
Resp ZipCode:	59101
Phone:	0002527054
Resp Phone2:	Not reported
Weather:	0
Temperature:	0
Wind Speed:	0
Wind Direction:	Not reported
Were Haz Materials Released?:	True
Operation Performed:	During Delivery/Shipment
Cause:	Unknown
Vehicle And Cargo:	100
Fixed Property:	0
Total Loss:	$100.00
Hazmat Population Density:	Not reported
HazMat Actions Taken - Description:	Not reported
Hazmat Factors Contributing To Release:	Not reported
Hazmat DOT Hazard Classification:	Not reported
Hazmat CAS Number:	Not reported
Hazardous Materials Release:	Not reported

(Continued) **S101951007**

Fire Incident Type: Not reported
Property Use: Not reported
Latitude: Not reported
Longitude: Not reported
Hazmat Disposition: Not reported

Chemical:
Chemical Info: 6099
Chemical Id: 35430
Incident Id: 910397
Chemical Name: UNKNOWN CHEMICAL
UNNA: Not reported
Amount At Risk: 0
Amount Released: 0
Amount Measured: 0
Biological: False
Radiological: False

Chemical Id: 35430
Chemical Name: UNKNOWN CHEMICAL
Hazardous Ingredient: UNKNOWN CHEMICAL
Hazardous Class 1: 9.0
Hazardous Class 2: Not reported
Hazardous Rank: 2
Case Number: Not reported
UNNA Number: Not reported
EPA Pest Reg: Not reported
EHA Chem: Not reported
PSM Chem: Not reported
CAA 112R Chem: Not reported

Method:
Method Used Id: 4780
Incident Id: 910397
Identity Method: 5

Released:
Release Behavior Id: 5833
Incident Id: 910397
Behavior: 5

Q394 **SHELL STATION #146766** **OR RGA LUST** **S115419794**
621 SE GRAND AVE **N/A**
< 1/8 **PORTLAND, OR**
1 ft.

Site 3 of 40 in cluster Q

Relative: **Higher**
Actual: **44 ft.**

RGA LUST:

2012	SHELL STATION #146766	621 SE GRAND AVE
2011	SHELL STATION #146766	621 SE GRAND AVE
2010	SHELL STATION #146766	621 SE GRAND AVE
2009	SHELL STATION #146766	621 SE GRAND AVE

SHELL STATION #146766 (Continued) **S115419794**

2008	SHELL STATION #146766	621 SE GRAND AVE
2007	SHELL STATION #146766	621 SE GRAND AVE

O395 **CALDWELL CARRELL RICHFIELD SERVICE** **EDR Hist Auto** **1009493040**
528 SE UNION **N/A**
< 1/8 **PORTLAND, OR**
1 ft.

Site 23 of 34 in cluster O

Relative: EDR Hist Auto
Higher

Actual:
41 ft.

Year:	Name:	Type:
1955	CALDWELL CARRELL RICHFIELD SERV	GASOLINE STATIONS
1960	EADUS RALPH RICHFIELD SERVICE	GASOLINE STATIONS

O396 **GRAND STARK CLEANERS** **EDR Hist Cleaner** **1009481350**
519 SE GRAND AVE **N/A**
< 1/8 **PORTLAND, OR**
1 ft.

Site 24 of 34 in cluster O

Relative: EDR Hist Cleaner
Higher

Actual:
43 ft.

Year:	Name:	Type:
1935	GRAND STARK CLEANERS	CLOTHES PRESSERS AND CLEANERS
1940	GRAND STARK TAILORS	CLOTHES PRESSERS AND CLEANERS

P397 **APOLLO PET SUPPLY** **FTTS** **1007268817**
216 E WASHINGTON ST **HIST FTTS** **N/A**
< 1/8 **PORTLAND, OR 97214**
1 ft.

Site 13 of 32 in cluster P

Relative: FTTS INSP:
Higher

Actual:
34 ft.

Inspection Number:	199510041 1
Region:	11
Inspection Date:	10/04/95
Inspector:	Not reported
Violation occurred:	Yes
Investigation Type:	Section 8E Substantial Risk
Investigation Reason:	Neutral Scheme, Headquarters
Legislation Code:	TSCA
Facility Function:	Manufacturer

HIST FTTS INSP:

Inspection Number:	199510041 1
Region:	11
Inspection Date:	Not reported
Inspector:	Not reported
Violation occurred:	Yes
Investigation Type:	Section 8E Substantial Risk
Investigation Reason:	Neutral Scheme, Headquarters

APOLLO PET SUPPLY (Continued) **1007268817**

Legislation Code: TSCA
Facility Function: Manufacturer

R398 **DOWNTOWN MOTOR POOL** **OR RGA LUST** **S115363432**
530 SW 2ND **N/A**
< 1/8 **PORTLAND, OR**
1 ft.

Site 2 of 33 in cluster R

Relative: **Higher**
Actual: **35 ft.**

RGA LUST:

2012	DOWNTOWN MOTOR POOL	530 SW 2ND
2011	DOWNTOWN MOTOR POOL	530 SW 2ND
2010	DOWNTOWN MOTOR POOL	530 SW 2ND
2009	DOWNTOWN MOTOR POOL	530 SW 2ND
2008	DOWNTOWN MOTOR POOL	530 SW 2ND
2007	DOWNTOWN MOTOR POOL	530 SW 2ND
2006	DOWNTOWN MOTOR POOL	530 SW 2ND
2005	DOWNTOWN MOTOR POOL	530 SW 2ND
2004	DOWNTOWN MOTOR POOL	530 SW 2ND
2003	DOWNTOWN MOTOR POOL	530 SW 2ND

I399 **SMART GLASS** **OR RGA LUST** **S115420471**
626 SE STARK ST **N/A**
< 1/8 **PORTLAND, OR**
1 ft.

Site 29 of 47 in cluster I

Relative: **Higher**
Actual: **48 ft.**

RGA LUST:

2011	SMART GLASS	626 SE STARK ST
2010	SMART GLASS	626 SE STARK ST
2009	SMART GLASS	626 SE STARK ST
2008	SMART GLASS	626 SE STARK ST
2007	SMART GLASS	626 SE STARK ST
2006	SMART GLASS	626 SE STARK ST

O400 **PREFERRED RESTAURANT EQUIPMENT** **FINDS** **1011954366**
600 SE STARK ST **N/A**
< 1/8 **PORTLAND, OR 97214**
1 ft.

Site 25 of 34 in cluster O

Relative: **Higher**

FINDS:

Actual: **46 ft.**

Registry ID: 110037792430

Environmental Interest/Information System
OR-DEQ (Oregon - Department Of Environmental Quality) is a regulatory agency whose job is to protect the quality of Oregon's Environment. DEQ uses a combination of technical assistance, inspections and permitting to help public and private facilities and citizens understand and comply with state and federal environmental regulations.

Click this hyperlink while viewing on your computer to access additional FINDS: detail in the EDR Site Report.

S401 **OR HAZMAT** **S101951100**
109 SE ALDER **N/A**
< 1/8 **PORTLAND, OR 97214**
1 ft.

Site 1 of 13 in cluster S

Relative: **Higher**

HAZMAT:

Actual: **33 ft.**

Responsble Party:	MARVIN KIEHN
RP Company:	MONEY SAVER MINI STO
RP Address:	109 SE ALDER
RP City,St,Zip:	PORTLAND, OR
Facility ID:	920423
OERS Number:	Not reported
Dept Rsp:	PORTLAND BUREAU OF F&R&EMS
Narrative:	Not reported
Property Loss:	Not reported
Amount Released:	Not reported
Service County:	Not reported
Service Name:	Not reported
Incident Type:	Not reported
Civilian Casualty Activity:	Not reported
Chemical Name:	Not reported
Hazmat Area Affected:	Not reported
Hazmat Area Evacuated:	Not reported
Hazmat Container Type:	Not reported
Hazmat Physical State Released:	Not reported
Hazmat Released Into:	Not reported
Hazmat Released Volume Units:	Not reported
Hazmat Released Weight Units:	Not reported
Hazmat Released From:	Not reported
Hazmat Area Affected Measurement:	Not reported
Hazmat No. of People Evacuated:	Not reported
Hazmat No of Buildings Evacuated:	Not reported
Incident Content Loss:	Not reported
Civilian Casualty Patient Disposition:	Not reported
Incident Mixed Use Property:	Not reported
Location Type:	Not reported
Incident Aid Given Or Received:	Not reported

(Continued) **S101951100**

Incident AID Received from FDID:	Not reported
Incident Aided Department FDID:	Not reported
Person Involved Business Name:	Not reported
Person Involved First Name:	Not reported
Person Involved Last Name:	Not reported
Person Involved Type:	Not reported
Person Involved Phone Number:	Not reported
Person Involved Primary Language:	Not reported
Hazmat Evacuated Measurement:	Not reported
Hazmat Story of Release:	Not reported
Remark:	Not reported
Incident District:	PORTLAND BUREAU OF F&R&EMS
Date Added:	01/01/1985
Unit:	Not reported
Agency Phone:	0008233850
Osfm Incident Report Number:	920423
Dept. Responding:	PORTLAND BUREAU OF F&R&EMS
Person Making Report:	PENNY SIGLER
Title:	LT HM23
Agency:	PORTLAND BUREAU OF F&R&EMS
Phone:	0008233850
Date Of Incident:	11/11/1992
Call Time:	9:43:00 AM
In Route:	12:00:00 AM
Arrival:	7:49:00 AM
Depart Scene:	12:00:00 AM
Back In Quarters:	12:00:00 AM
In Service:	11:28:00 AM
Dist Of Incident:	PORTLAND BUREAU OF F&R&EMS
Were State Resources Used?:	False
Was Oers Notified?:	False
Oers Number:	Not reported
Team Number:	Not reported
Agency Report Number:	92-39654
Unit:	Not reported
Highway:	Not reported
Mile Post:	Not reported
Scene Type:	Private Structure
Area Type:	Not reported
Responsible Party(Ies):	MARVIN KIEHN
Company:	MONEY SAVER MINI STO
Respcontact:	Not reported
Address:	109 SE ALDER
Resp City:	PORTLAND
Resp State:	OR
Resp ZipCode:	Not reported
Phone:	0002353333
Resp Phone2:	Not reported
Weather:	0
Temperature:	0
Wind Speed:	0
Wind Direction:	Not reported
Were Haz Materials Released?:	True
Operation Performed:	Normal Operation
Cause:	Unknown
Vehicle And Cargo:	0
Fixed Property:	0

(Continued) **S101951100**

Total Loss:	$0.00
Hazmat Population Density:	Not reported
HazMat Actions Taken - Description:	Not reported
Hazmat Factors Contributing To Release:	Not reported
Hazmat DOT Hazard Classification:	Not reported
Hazmat CAS Number:	Not reported
Hazardous Materials Release:	Not reported
Fire Incident Type:	Not reported
Property Use:	Not reported
Latitude:	Not reported
Longitude:	Not reported
Hazmat Disposition:	Not reported

Chemical:

Chemical Info:	6406
Chemical Id:	35430
Incident Id:	920423
Chemical Name:	UNKNOWN CHEMICAL
UNNA:	Not reported
Amount At Risk:	0
Amount Released:	0
Amount Measured:	0
Biological:	False
Radiological:	False

Chemical Id:	35430
Chemical Name:	UNKNOWN CHEMICAL
Hazardous Ingredient:	UNKNOWN CHEMICAL
Hazardous Class 1:	9.0
Hazardous Class 2:	Not reported
Hazardous Rank:	2
Case Number:	Not reported
UNNA Number:	Not reported
EPA Pest Reg:	Not reported
EHA Chem:	Not reported
PSM Chem:	Not reported
CAA 112R Chem:	Not reported

Method:

Method Used Id:	1700
Incident Id:	920423
Identity Method:	6

Released:

Release Behavior Id:	4073
Incident Id:	920423
Behavior:	4

Narrative:

Narrative Id:	4023
Incident Id:	920423
Incident Narrative:	RESPONED TO ABOVE ADDRESS AND FOUND THAT OCCUPANT HAD DUMPED AN ASSORTMENT OF CHEMICALS INTO A DUMPSTER AT LEASET ON & POSSIBLY MOVE OF THE CONTAINERS REPTURED CAUSING LEAK FROM DUMPSTER HM23 NOTIFIED OARS & SUGGESTED TO RESPONSIBLE PARTY THAT THEY CONTR
Incident Date:	11/11/1992

I402 **HEATING OIL TANK** **OR RGA LUST** **S115393963**
626 SE STARK ST **N/A**
< 1/8 **PORTLAND, OR**
1 ft.

Site 30 of 47 in cluster I

Relative: **Higher**
Actual: **48 ft.**

RGA LUST:

2012	HEATING OIL TANK	626 SE STARK ST

O403 **HANNA 915** **OR RGA LUST** **S115369218**
510 SE GRAND AVENUE **N/A**
< 1/8 **PORTLAND, OR**
1 ft.

Site 26 of 34 in cluster O

Relative: **Higher**
Actual: **45 ft.**

RGA LUST:

2012	HANNA 915	510 SE GRAND AVENUE
2011	HANNA 915	510 SE GRAND AVENUE
2010	HANNA 915	510 SE GRAND AVENUE
2009	HANNA 915	510 SE GRAND AVENUE
2008	HANNA 915	510 SE GRAND AVENUE
2007	HANNA 915	510 SE GRAND AVENUE
2006	HANNA 915	510 SE GRAND AVENUE
2005	HANNA 915	510 SE GRAND AVENUE
2004	HANNA 915	510 SE GRAND AVENUE
2003	HANNA 915	510 SE GRAND AVENUE
2002	HANNA 915	510 SE GRAND AVENUE

Q404 **JACKSON FOOD STORES #520** **OR LUST** **U003715493**
621 SE GRAND AVE **OR UST** **N/A**
< 1/8 **PORTLAND, OR 97214** **OR AIRS**
1 ft.

Site 4 of 40 in cluster Q

Relative: **Higher**
Actual: **44 ft.**

LUST:

Region:	North Western Region
Facility ID:	26-07-1251
Cleanup Received Date:	08/22/2007
Cleanup Start Date:	06/24/2008
Cleanup Complete Date:	**07/24/2009**
Decode for Region:	**North West Region**

UST:

Facility ID:	11988
Facility Telephone:	(208) 888-6061
Permittee Name:	Richard Wright
Number of Permitted Tanks:	3
Active Tanks:	3

JACKSON FOOD STORES #520 (Continued) **U003715493**

Decommissioned Tanks: Not reported
Number of Tanks: 3

OR AIRS:

Year:	Not reported
Emission:	Not reported
Permit Number:	26-9577-23-01
Permit Type:	General (4) ACDP
Expiration Date:	03/01/2020
Source ID:	Not reported
Issue Date:	09/16/2010
NAICS Code:	447110
Is Primary:	Not reported
SIC Code:	5541
Is Primary:	Not reported
Latitude:	45.5185
Longitude:	-122.6606
Poll:	Not reported
Emission Source Code:	Not reported
Process Code:	Not reported
SCC:	Not reported
Emission Source Description:	Not reported
Process Description:	Not reported
Throughput:	Not reported
Process Unit:	Not reported
Throughput Type:	Not reported

I405 **HEATING OIL TANK** **OR LUST** **S108060343**
626 SE STARK ST **N/A**
< 1/8 **PORTLAND, OR 97214**
1 ft.

Site 31 of 47 in cluster I

Relative: Higher
Actual: 48 ft.

LUST:

Region:	North Western Region
Facility ID:	26-06-0885
Cleanup Received Date:	05/16/2006
Cleanup Start Date:	05/17/2006
Cleanup Complete Date:	**Not reported**
Decode for Region:	**North West Region**

T406 **FINDS** **1007996173**
600 SW 4TH PORTLAND OREGON **N/A**
< 1/8 **PORTLAND, OR 97223**
1 ft.

Site 1 of 24 in cluster T

Relative: Higher
Actual: 41 ft.

FINDS:

Registry ID: 110020802372

Environmental Interest/Information System
US EPA Air Quality System (AQS) contains ambient air pollution data collected by EPA, State, Local, and Tribal air pollution control agencies from thousands of monitoring stations.

(Continued) **1007996173**

Click this hyperlink while viewing on your computer to access additional FINDS: detail in the EDR Site Report.

Q407 **JACKSONS FOOD STORES INC** **EDR Hist Auto** **1021249926**
621 SE GRAND AVE **N/A**
< 1/8 **PORTLAND, OR 97214**
1 ft.

Site 5 of 40 in cluster Q

Relative: **Higher** EDR Hist Auto

Actual: **44 ft.**

Year:	Name:	Type:
2011	TEXACO	Gasoline Service Stations, NEC
2011	JACKSONS FOOD STORES INC	Gasoline Service Stations, NEC
2012	JACKSONS FOOD STORES INC	Gasoline Service Stations, NEC
2012	TEXACO	Gasoline Service Stations, NEC
2013	TEXACO	Gasoline Service Stations, NEC
2013	JACKSONS FOOD STORES INC	Gasoline Service Stations, NEC
2014	TEXACO	Gasoline Service Stations, NEC
2014	JACKSONS FOOD STORES INC	Gasoline Service Stations, NEC

P408 **TRANSMISSION MULTIMEDIA** **EDR Hist Auto** **1021364974**
107 SE WASHINGTON ST **N/A**
< 1/8 **PORTLAND, OR 97214**
1 ft.

Site 14 of 32 in cluster P

Relative: **Higher** EDR Hist Auto

Actual: **34 ft.**

Year:	Name:	Type:
2001	TRANSMISSION MULTIMEDIA	Automotive Transmission Repair Shops
2002	TRANSMISSION MULTIMEDIA	Automotive Transmission Repair Shops

---

Q409 **JACKSONS FOOD STORES** **OR AST** **S105746692**
621 SE GRAND **OR HSIS** **N/A**
< 1/8 **PORTLAND, OR 97214**
1 ft.

Site 6 of 40 in cluster Q

Relative: **Higher** AST:

Actual: **44 ft.**

Facility Id:	086600
Hazardous Substance:	PROPANE
Reporting Quantities:	500-999
Quantity Units:	GALLONS
Physical State:	GAS
Storage 1:	ABOVEGROUND TANK
County:	Not reported
Owner-Operator Name:	Not reported
Direct Site Phone:	Not reported
Report Class:	Not reported
Report Year:	Not reported
Is Poisonous Gas:	Not reported
Is Poisonous Material:	Not reported
Is Biological Hazard:	Not reported

JACKSONS FOOD STORES (Continued) **S105746692**

Is Radioactive Material: Not reported
Is Explosive: Not reported
Status: Inactive

HSIS:

Facility ID:	086600
Department Or Division Of Company:	STORE 520
Extremely Hazardous Substance:	N
Facility Has Written Emergency Plan:	Y
Contains 112R:	N
NAICS Code 1:	447190
NAICS Desc 1:	OTHER GASOLINE STATIONS
NAICS Code 2:	000000
NAICS Desc 2:	Not reported
Manager Name:	JOHN JACKSON
Business Phone:	5032322498
Mailing Address:	3450 E COMMERCIAL CT
Mailing City:	MERIDIAN
Mailing State:	ID
Mailing Zip:	83642
No. of Employees:	19
Day Phone:	5037295546
Placard:	N
Fire Dept Code:	0291
FD:	PORTLAND FIRE & RESCUE
Sprinkler System:	N
Emergency Contact:	JOHN COX
Emergency Procedure:	FRONT COUNTER
Business Type:	GAS STATION
Facility Type:	Not reported
Division/Department:	Not reported
Facility Status:	Not reported
Status TRI:	Not reported
Status RMP:	Not reported
Status PSM:	Not reported
Status CR2K:	Not reported
Status 302:	Not reported
Owner Name:	Not reported
Latest Report ID:	Not reported
Case Number:	Not reported
Chemical Name:	Not reported
EHS Name:	Not reported
Is Pure:	Not reported
Is Mix:	Not reported
Is EHS:	Not reported
Mixture Component:	Not reported
Maximum DailyAmount Code:	Not reported
Maximum DailyAmount Unit:	Not reported
Chemical Added Date:	Not reported
Is ChemPSM:	Not reported
Is Chem112r:	Not reported
Is Chem302:	Not reported
Is Pesticide:	Not reported
Is Fertilizer:	Not reported
Physical State:	Not reported
UNNA Number:	Not reported
NFPA Health:	Not reported

JACKSONS FOOD STORES (Continued) **S105746692**

NFPA Flammability:	Not reported
NFPA Reactivity:	Not reported
NFPA Special Notice:	Not reported
Hazards:	Not reported
No# of Days Onsite:	Not reported
Latitude:	Not reported
Longitude:	Not reported

Facility:

Chemical Name:	PROPANE
Physical Description:	GAS
Case Number:	74986
Facility Id:	086600
Physical State Of The Substance:	3
Avag Amt Possessed During Year CD:	11
Max Amt Possessed During Year CD:	11
Applicable Unit Of Measure Code:	2
Description Of The Unit Of Measure:	GALLONS
Type Code:	A
Description:	ABOVEGROUND TANK
Type Code:	Not reported
Temperature Description:	Not reported
Pressure of Code:	2
Pressure Description:	GREATER THAN NORMAL PRESSURE
Pressure of Code:	Not reported
Pressure Description:	Not reported
Temperature Description:	NORMAL TEMPERATURE
Temperature of The Hazardous Substance Code:	4
Temperature Description:	Not reported
Temperature of The Hazardous Substance Code:	Not reported
Days Hazardous Substance On Site During Year:	365
Is The Substance Protected A Trade Secret:	False
Description Of The Max Qnty Code:	500-999
Description Of The Avg Qnty Code:	500-999
Most Hazardous Ingridient:	PROPANE
United Nations/north America 4 Digit Class Number:	1075
Hazard Rank:	2
EHS Ingredient:	NONE LISTED ON SDS
Substance Pure:	True
Substance Mix:	False
First Hazardous Class Code For Chemical:	Flammable Gas
Second Hazardous Class Code For Chemical:	Acute Health Hazard
Third Hazardous Class Code For Chemical:	Not reported
Hazard Class 1 Of The Chemical:	2.1
Hazard Class 2 Of The Chemical:	6.3
Hazard Class 3 Of The Chemical:	Not reported

Chemical:

Chemical Name:	PROPANE
United Nations/north America 4 Digit Class Number:	1075
Chemical Abstract Service Identifier Number:	74986
Chemical Is Extremely Hazardous Substance (EHS):	N
First Hazardous Class Code For Chemical:	Flammable Gas
Second Hazardous Class Code For Chemical:	Acute Health Hazard
Third Hazardous Class Code For Chemical:	Not reported
Hazard Class 1 Of The Chemical:	2.1
Hazard Class 2 Of The Chemical:	6.3
Hazard Class 3 Of The Chemical:	Not reported

JACKSONS FOOD STORES (Continued) **S105746692**

Chemical Is A Toxic 313 Chemical:	N
EPA Pesticide Registration Number:	Not reported
Contains 112R:	N
Contains EHS:	N
Fertilizer:	N
Pesticide:	N
Contains 313:	N

O410 **MR. CAR WASH, LLC** **OR LUST** **U003999479**
510 SE GRAND AVE **OR UST** **N/A**
< 1/8 **PORTLAND, OR 97214**
1 ft.

Site 27 of 34 in cluster O

Relative:
Higher
Actual:
45 ft.

LUST:

Region:	North Western Region
Facility ID:	26-91-0197
Cleanup Received Date:	04/04/1991
Cleanup Start Date:	02/19/1992
Cleanup Complete Date:	**03/05/1992**
Decode for Region:	**North West Region**

UST:

Facility ID:	9354
Facility Telephone:	(503) 235-9740
Permittee Name:	KAREN OR JAMES SPIVAK
Number of Permitted Tanks:	Not reported
Active Tanks:	Not reported
Decommissioned Tanks:	6
Number of Tanks:	6

Q411 **MESHER SUPPLY** **OR UST** **U000432713**
312 SE STARK **N/A**
< 1/8 **PORTLAND, OR 97214**
1 ft.

Site 7 of 40 in cluster Q

Relative:
Higher
Actual:
38 ft.

UST:

Facility ID:	1628
Facility Telephone:	(503)236-4148
Permittee Name:	THOMAS MESHER, PRESIDENT
Number of Permitted Tanks:	Not reported
Active Tanks:	Not reported
Decommissioned Tanks:	1
Number of Tanks:	1

M412 **D ANGELO AND ABERLE UNION SERVICE** **EDR Hist Auto** **1009492108**
429 SW FRONT **N/A**
< 1/8 **PORTLAND, OR**
1 ft.

Site 13 of 13 in cluster M

Relative: EDR Hist Auto
Higher

Actual:
30 ft.

Year:	Name:	Type:
1955	D ANGELO AND ABERLE UNION SERVI	GASOLINE STATIONS

Q413 **SHELL OIL PRODUCTS, US** **FINDS** **1006847428**
621 SE GRAND AVE **N/A**
< 1/8 **PORTLAND, OR 97214**
1 ft.

Site 8 of 40 in cluster Q

Relative: FINDS:
Higher

Actual:
44 ft.

Registry ID: 110014092873

Environmental Interest/Information System
OR-DEQ (Oregon - Department Of Environmental Quality) is a regulatory agency whose job is to protect the quality of Oregon's Environment. DEQ uses a combination of technical assistance, inspections and permitting to help public and private facilities and citizens understand and comply with state and federal environmental regulations.

Click this hyperlink while viewing on your computer to access additional FINDS: detail in the EDR Site Report.

P414 **APOLLO PET SUPPLY CO** **ICIS** **1016292092**
216 SE WASHINGTON ST **FINDS** **N/A**
< 1/8 **PORTLAND, OR 97214** **ECHO**
1 ft.

Site 15 of 32 in cluster P

Relative: ICIS:
Higher

Actual:
34 ft.

Enforcement Action ID:	10-2004-0051
FRS ID:	110011630066
Action Name:	Apollo Pet Supply
Facility Name:	APOLLO PET SUPPLY CO
Facility Address:	216 SE WASHINGTON ST PORTLAND, OR 97214
Enforcement Action Type:	FIFRA 13A AO For Stop Sale,Use,Or Removal
Facility County:	MULTNOMAH
Program System Acronym:	ICIS
Enforcement Action Forum Desc:	Administrative - Formal
EA Type Code:	13A
Facility SIC Code:	Not reported
Federal Facility ID:	Not reported
Latitude in Decimal Degrees:	45.518658
Longitude in Decimal Degrees:	-122.663618
Permit Type Desc:	Not reported
Program System Acronym:	6358079
Facility NAICS Code:	Not reported

APOLLO PET SUPPLY CO (Continued) **1016292092**

Tribal Land Code: Not reported

Facility Name: APOLLO PET SUPPLY CO
Address: 216 SE WASHINGTON ST
Tribal Indicator: N
Fed Facility: Not reported
NAIC Code: Not reported
SIC Code: Not reported

Facility Name: APOLLO PET SUPPLY CO
Address: 216 SE WASHINGTON ST
Tribal Indicator: N
Fed Facility: Not reported
NAIC Code: Not reported
SIC Code: Not reported

Facility Name: APOLLO PET SUPPLY CO
Address: 216 SE WASHINGTON ST
Tribal Indicator: N
Fed Facility: Not reported
NAIC Code: Not reported
SIC Code: Not reported

Facility Name: APOLLO PET SUPPLY CO
Address: 216 SE WASHINGTON ST
Tribal Indicator: N
Fed Facility: Not reported
NAIC Code: Not reported
SIC Code: Not reported

FINDS:

Registry ID: 110011630066

Environmental Interest/Information System

NCDB (National Compliance Data Base) supports implementation of the Federal Insecticide, Fungicide, and Rodenticide Act (FIFRA) and the Toxic Substances Control Act (TSCA). The system tracks inspections in regions and states with cooperative agreements, enforcement actions, and settlements.

ICIS (Integrated Compliance Information System) is the Integrated Compliance Information System and provides a database that, when complete, will contain integrated Enforcement and Compliance information across most of EPA's programs. The vision for ICIS is to replace EPA's independent databases that contain Enforcement data with a single repository for that information. Currently, ICIS contains all Federal Administrative and Judicial enforcement actions. This information is maintained in ICIS by EPA in the Regional offices and it Headquarters. A future release of ICIS will replace the Permit Compliance System (PCS) which supports the NPDES and will integrate that information with Federal actions already in the system. ICIS also has the capability to track other activities occurring in the Region that support Compliance and Enforcement programs. These include; Incident Tracking, Compliance Assistance, and Compliance Monitoring.

APOLLO PET SUPPLY CO (Continued) **1016292092**

Click this hyperlink while viewing on your computer to access additional FINDS: detail in the EDR Site Report.

ECHO:

Envid:	1016292092
Registry ID:	110011630066
DFR URL:	http://echo.epa.gov/detailed-facility-report?fid=110011630066

R415 **DELATOS THOS** **EDR Hist Cleaner** **1009479093**
247 SW ALDER **N/A**
< 1/8 **PORTLAND, OR**
1 ft.

Site 3 of 33 in cluster R

Relative: Higher

EDR Hist Cleaner

Actual: 38 ft.

Year:	Name:	Type:
1935	CARRA GUS	HAT CLEANERS AND BLOCKERS
1940	DELATOS THOS	HAT CLEANERS AND BLOCKERS

Q416 **ERNS** **2000523854**
531 SOUTHEAST M.L.K. JR. BLVD **N/A**
< 1/8 **PORTLAND, OR**
1 ft.

Site 9 of 40 in cluster Q

Relative: Higher

Incident Commons:

Actual: 39 ft.

NRC Report #:	523854
Description of Incident:	POLE MOUNTED TRANSFORMER / TRANSFORMER WAS OVERLOADED CAUSING RELEASE OF MATERIAL
Type of Incident:	FIXED
Incident Cause:	OTHER
Incident Date Time:	2000-03-22 13:00:00
Incident DTG:	OCCURRED
Incident Location:	AT THE ADDRESS
Loaction Address:	531 SOUTHEAST M.L.K. JR. BLVD
Location Street 1:	Not reported
Location Street 2:	Not reported
Location Nearest City:	PORTLAND
Location State:	OR
Location County:	MULTNOMAH
Location Zip:	Not reported
Distance From City:	Not reported
Distance Units:	Not reported
Direction From City:	Not reported
Lat Deg:	Not reported
Lat Min:	Not reported
Lat Sec:	Not reported
Lat Quad:	Not reported
Long Deg:	Not reported
Long Min:	Not reported
Long Sec:	Not reported
Long Quad:	Not reported
Location Section:	Not reported
Location Township:	Not reported

(Continued) **2000523854**

Location range:	Not reported
Potential Range:	Not reported

Incidents:

NRC Report #:	523854
Aircraft Type:	UNKNOWN
Aircraft Model:	Not reported
Aircraft ID:	Not reported
Aircraft Fuel Capacity:	Not reported
Aircraft Fuel Capacity Units:	Not reported
Aircraft Fuel on Board:	Not reported
Aircraft Fuel on Board Units:	Not reported
Aircraft Spot Number:	Not reported
Aircraft Hanger:	Not reported
Aircraft Runway Number:	Not reported
Road Mile Marker:	Not reported
Building ID:	Not reported
Type of Fixed Object:	TRANSFORMER
Power Generating Facility:	U
Generating Capacity:	Not reported
Type of Fuel:	Not reported
NPDES:	Not reported
NPDES Compliance:	U
Pipeline Type:	Not reported
DOT Regulated:	U
Pipeline Above Ground:	ABOVE
Exposed Underwater:	N
Pipeline Covered:	U
Railroad Hotline:	N
Grade Crossing:	N
Location Subdivision:	Not reported
Railroad Milepost:	Not reported
Type Vehicle Involved:	Not reported
Crossing Device Type:	Not reported
Device Operational:	Y
DOT Crossing Number:	Not reported
Brake Failure:	N
Description of Tank:	Not reported
Tank Above Ground:	ABOVE
Transportable Container:	U
Tank Regulated:	U
Tank Regulated By:	Not reported
Tank ID:	Not reported
Capacity of Tank:	Not reported
Capacity of Tank Units:	Not reported
Actual Amount:	Not reported
Actual Amount Units:	Not reported
Platform Rig Name:	Not reported
Platform Letter:	Not reported
Location Area ID:	Not reported
Location Block ID:	Not reported
OCSG Number:	Not reported
OCSP Number:	Not reported
State Lease Number:	Not reported
Pier Dock Number:	Not reported
Berth Slip Number:	Not reported
Continuous Release Type:	Not reported
Initial Continuous Release No:	Not reported

(Continued) **2000523854**

Continuous Release Permit:	Not reported
Allision:	N
Type of Structure:	Not reported
Structure Name:	Not reported
Structure Operational:	U
Airbag Deployed:	Not reported
Date Tiem Normal Service:	Not reported
Service Disruption Time:	Not reported
Service Disruption Units:	Not reported
Transit Bus Flag:	Not reported
CR Begin Date:	Not reported
CR End Date:	Not reported
CR Change Date:	Not reported
FBI Contact:	Not reported
FBI Contact Date Time:	Not reported
Sub Part C Testing Req:	XXX
Conductor Testing:	Not reported
Engineer Testing:	Not reported
Trainman Testing:	Not reported
Yard Foreman Testing:	Not reported
RCL Operator Testing:	Not reported
Brakeman Testing:	Not reported
Train Dispatcher Testing:	Not reported
Signalman Testing:	Not reported
Other Employee Testing:	Not reported
Unknown Testing:	Not reported
Passenger Handling:	Not reported
Passenger Route:	XXX
Passenger Delay:	XXX

Incident Details:

NRC Report #:	523854
Fire Involved:	N
Fire Extinguished:	U
Any Evacuations:	N
Number Evacuated:	Not reported
Who Evacuated:	Not reported
Radius of Evacuation:	Not reported
Any Injuries:	N
Number Injured:	Not reported
Number Hospitalized:	Not reported
Any Fatalities:	N
Number Fatalities:	Not reported
Any Damages:	N
Damage Amount:	Not reported
Air Corridor Closed:	N
Air Corridor Desc:	Not reported
Air Closure Time:	Not reported
Waterway Closed:	N
Waterway Desc:	Not reported
Waterway Closure Time:	Not reported
Road Closed:	N
Road Desc:	Not reported
Road Closure Time:	Not reported
Closure Direction:	Not reported
Major Artery:	N
Track Closed:	N

(Continued) **2000523854**

Track Desc:	Not reported
Track Closure Time:	Not reported
Media Interest:	NONE
Medium Desc:	WATER
Additional Medium Info:	STORM DRAIN > OUTFALL > RIVER
Body of Water:	OUTFALL 37
Tributary of:	WILLAMETTE RIVER
Release Secured:	Y
Estimated Duration of Release:	Not reported
Release rate:	Not reported
Desc Remedial Action:	SORBENT PADS DEPLOYED IN DRAIN / SORBENTS PLACED ON SIDEWALK
State Agency on Scene:	Not reported
State Agency Report Number:	Not reported
Other Agency Notified:	Not reported
Weather Conditions:	RAINY
Air Temperature:	55
Wind Speed:	Not reported
Wind Direction:	Not reported
Water Supply Contaminated:	U
Sheen Size:	Not reported
Sheen Color:	Not reported
Direction of Sheen Travel:	Not reported
Sheen Odor Description:	Not reported
Wave Condition:	Not reported
Current Speed:	Not reported
Current Direction:	Not reported
Water Temperature:	Not reported
Track Close Dir:	Not reported
Empl Fatality:	Not reported
Pass Fatality:	Not reported
Community Impact:	N
Wind Speed Unit:	Not reported
Employee Injuries:	Not reported
Passenger Injuries:	Not reported
Occupant Fatality:	Not reported
Current Speed Unit:	M
Road Closure Units:	Not reported
Track CLosure Units:	Not reported
Sheen Size Units:	Not reported
Additional Info:	STORM DRAIN IS APPROX. .5 MILES FROM RIVER / UNKNOWN IF MATERIAL REACHED RIVER
State Agency Notified:	OR ERS / PORTLAND BUREAU OR ENV. SERV.
Federal Agency Notified:	Not reported
nearest River Mile Marker:	Not reported
Sheen Size Length:	Not reported
Sheen Size Length Units:	Not reported
Sheen Size Width:	Not reported
Sheen Size Width Units:	Not reported
Offshore:	N
Duration Unit:	Not reported
Release Rate Unit:	Not reported
Release Rate Rate:	Not reported
Passengers Transferred:	UNK

Calls:

NRC Report #:	523854
Site ID:	2000523854

(Continued) **2000523854**

Date Time Received:	2000-03-22 18:29:38
Date Time Complete:	2000-03-22 18:39:51
Call Type:	INC
Responsible Company:	PORTLAND GENERAL ELECTRIC
Responsible Org Type:	PRIVATE ENTERPRISE
Responsible City:	PORTLAND
Responsible State:	OR
Responsible Zip:	97204
On Behalf:	N
Source:	UNAVAILABLE

Material Involved:

NRC Report #:	523854
Chris Code:	OTF
Case Number:	000000-00-0
UN Number:	Not reported
Amount of Material:	1
Unit of Measure:	CUP(S)
Name of Material:	OIL, MISC: TRANSFORMER
If Reached Water:	YES
Amount in Water:	0.33000000000000002
Unit of Measure Reach Water:	CUP(S)

T417 **STEVENS CLEANERS DYERS AND HATTERS** **EDR Hist Cleaner** **1009481953**
612 SW 4TH AVE **N/A**
< 1/8 **PORTLAND, OR**
1 ft.

Site 2 of 24 in cluster T

Relative: EDR Hist Cleaner
Higher
Actual:
41 ft.

Year:	Name:	Type:
1935	MAVRDES JOHN D	HAT CLEANERS AND BLOCKERS
1935	STEVENS CLEANERS DYERS AND HATT	HAT CLEANERS AND BLOCKERS
1935	STEVENS CLEANERS DYERS AND HATT	CLOTHES PRESSERS AND CLEANERS

R418 **DOWNTOWN MOTOR POOL** **OR LUST** **S118673145**
530 SW 2ND AVE **N/A**
< 1/8 **PORTLAND, OR 97204**
1 ft.

Site 4 of 33 in cluster R

Relative: LUST:
Higher

Region:	North Western Region
Facility ID:	26-16-0023
Cleanup Received Date:	01/15/2016
Cleanup Start Date:	01/12/2016
Cleanup Complete Date:	**07/21/2016**
Decode for Region:	**North West Region**

Actual:
35 ft.

O419 **ERNS** **2011966991**
N/A

< 1/8
1 ft.

517 SOUTHEAST GRAND
PORTLAND, OR

Site 28 of 34 in cluster O

Relative:
Higher

Actual:
43 ft.

Incident Commons:

NRC Report #:	966991
Description of Incident:	CALLER IS REPORTING THERE WAS REALLY OLD REFRIGERATION UNIT THAT HAD A LINE STRUCK DURING DEMOLITION OF A RESTAURANT. THE MATERIAL RELEASED INSIDE THE BUILDING AND ALL PERSONNEL WERE EVACUATED OUT OF THE BUILDING.
Type of Incident:	FIXED
Incident Cause:	OTHER
Incident Date Time:	2011-02-09 10:00:00
Incident DTG:	OCCURRED
Incident Location:	Not reported
Loaction Address:	517 SOUTHEAST GRAND
Location Street 1:	Not reported
Location Street 2:	Not reported
Location Nearest City:	PORTLAND
Location State:	OR
Location County:	MULTNOMAH
Location Zip:	Not reported
Distance From City:	Not reported
Distance Units:	Not reported
Direction From City:	Not reported
Lat Deg:	Not reported
Lat Min:	Not reported
Lat Sec:	Not reported
Lat Quad:	Not reported
Long Deg:	Not reported
Long Min:	Not reported
Long Sec:	Not reported
Long Quad:	Not reported
Location Section:	Not reported
Location Township:	Not reported
Location range:	Not reported
Potential Range:	N

Incidents:

NRC Report #:	966991
Aircraft Type:	Not reported
Aircraft Model:	Not reported
Aircraft ID:	Not reported
Aircraft Fuel Capacity:	Not reported
Aircraft Fuel Capacity Units:	Not reported
Aircraft Fuel on Board:	Not reported
Aircraft Fuel on Board Units:	Not reported
Aircraft Spot Number:	Not reported
Aircraft Hanger:	Not reported
Aircraft Runway Number:	Not reported
Road Mile Marker:	Not reported
Building ID:	Not reported
Type of Fixed Object:	OTHER
Power Generating Facility:	N
Generating Capacity:	Not reported
Type of Fuel:	Not reported
NPDES:	Not reported
NPDES Compliance:	U

(Continued) **2011966991**

Pipeline Type:	Not reported
DOT Regulated:	U
Pipeline Above Ground:	ABOVE
Exposed Underwater:	N
Pipeline Covered:	U
Railroad Hotline:	Not reported
Grade Crossing:	U
Location Subdivision:	Not reported
Railroad Milepost:	Not reported
Type Vehicle Involved:	Not reported
Crossing Device Type:	Not reported
Device Operational:	U
DOT Crossing Number:	Not reported
Brake Failure:	U
Description of Tank:	Not reported
Tank Above Ground:	ABOVE
Transportable Container:	U
Tank Regulated:	U
Tank Regulated By:	Not reported
Tank ID:	Not reported
Capacity of Tank:	Not reported
Capacity of Tank Units:	Not reported
Actual Amount:	Not reported
Actual Amount Units:	Not reported
Platform Rig Name:	Not reported
Platform Letter:	Not reported
Location Area ID:	Not reported
Location Block ID:	Not reported
OCSG Number:	Not reported
OCSP Number:	Not reported
State Lease Number:	Not reported
Pier Dock Number:	Not reported
Berth Slip Number:	Not reported
Continuous Release Type:	Not reported
Initial Continuous Release No:	Not reported
Continuous Release Permit:	Not reported
Allision:	U
Type of Structure:	Not reported
Structure Name:	Not reported
Structure Operational:	U
Airbag Deployed:	U
Date Tiem Normal Service:	Not reported
Service Disruption Time:	Not reported
Service Disruption Units:	Not reported
Transit Bus Flag:	Not reported
CR Begin Date:	Not reported
CR End Date:	Not reported
CR Change Date:	Not reported
FBI Contact:	Not reported
FBI Contact Date Time:	Not reported
Sub Part C Testing Req:	XXX
Conductor Testing:	Not reported
Engineer Testing:	Not reported
Trainman Testing:	Not reported
Yard Foreman Testing:	Not reported
RCL Operator Testing:	Not reported
Brakeman Testing:	Not reported

(Continued) **2011966991**

Train Dispatcher Testing:	Not reported
Signalman Testing:	Not reported
Other Employee Testing:	Not reported
Unknown Testing:	Not reported
Passenger Handling:	Not reported
Passenger Route:	XXX
Passenger Delay:	XXX

Incident Details:

NRC Report #:	966991
Fire Involved:	N
Fire Extinguished:	U
Any Evacuations:	Y
Number Evacuated:	15
Who Evacuated:	EVERYONE
Radius of Evacuation:	Not reported
Any Injuries:	N
Number Injured:	Not reported
Number Hospitalized:	Not reported
Any Fatalities:	N
Number Fatalities:	Not reported
Any Damages:	N
Damage Amount:	Not reported
Air Corridor Closed:	N
Air Corridor Desc:	Not reported
Air Closure Time:	Not reported
Waterway Closed:	N
Waterway Desc:	Not reported
Waterway Closure Time:	Not reported
Road Closed:	N
Road Desc:	Not reported
Road Closure Time:	Not reported
Closure Direction:	Not reported
Major Artery:	N
Track Closed:	N
Track Desc:	Not reported
Track Closure Time:	Not reported
Media Interest:	NONE
Medium Desc:	AIR
Additional Medium Info:	INSIDE BUILDING
Body of Water:	Not reported
Tributary of:	Not reported
Release Secured:	Y
Estimated Duration of Release:	Not reported
Release rate:	Not reported
Desc Remedial Action:	REMAINING MATERIAL IN SYSTEM IS BEING DRAINED.
State Agency on Scene:	LOCAL FD/HAZMAT
State Agency Report Number:	NONE
Other Agency Notified:	Not reported
Weather Conditions:	CLEAR
Air Temperature:	Not reported
Wind Speed:	Not reported
Wind Direction:	Not reported
Water Supply Contaminated:	U
Sheen Size:	Not reported
Sheen Color:	Not reported
Direction of Sheen Travel:	Not reported

(Continued) **2011966991**

Sheen Odor Description:	Not reported
Wave Condition:	Not reported
Current Speed:	Not reported
Current Direction:	Not reported
Water Temperature:	Not reported
Track Close Dir:	Not reported
Empl Fatality:	Not reported
Pass Fatality:	Not reported
Community Impact:	Not reported
Wind Speed Unit:	Not reported
Employee Injuries:	Not reported
Passenger Injuries:	Not reported
Occupant Fatality:	Not reported
Current Speed Unit:	Not reported
Road Closure Units:	Not reported
Track CLosure Units:	Not reported
Sheen Size Units:	Not reported
Additional Info:	NO ADDITIONAL INFORMATION.
State Agency Notified:	LOCAL FD/HAZMAT
Federal Agency Notified:	NONE
nearest River Mile Marker:	Not reported
Sheen Size Length:	Not reported
Sheen Size Length Units:	Not reported
Sheen Size Width:	Not reported
Sheen Size Width Units:	Not reported
Offshore:	N
Duration Unit:	Not reported
Release Rate Unit:	Not reported
Release Rate Rate:	Not reported
Passengers Transferred:	NO

Calls:

NRC Report #:	966991
Site ID:	2011966991
Date Time Received:	2011-02-09 16:56:54
Date Time Complete:	2011-02-09 17:02:40
Call Type:	INC
Responsible Company:	ADAPTIVE CONSTRUCTION
Responsible Org Type:	PRIVATE ENTERPRISE
Responsible City:	PORTLAND
Responsible State:	OR
Responsible Zip:	97227
On Behalf:	Not reported
Source:	TELEPHONE

Material Involved:

NRC Report #:	966991
Chris Code:	AMA
Case Number:	007664-41-7
UN Number:	Not reported
Amount of Material:	0
Unit of Measure:	UNKNOWN AMOUNT
Name of Material:	AMMONIA, ANHYDROUS
If Reached Water:	NO
Amount in Water:	Not reported
Unit of Measure Reach Water:	Not reported

K420 **MEIER & FRANK** **HIST FTTS** **1008184717**
621 SW 5TH AV **N/A**
< 1/8 **PORTLAND, OR 97201**
1 ft.

Site 12 of 14 in cluster K

Relative: **Higher**
Actual: **45 ft.**

HIST FTTS INSP:

Inspection Number:	198802254476 1
Region:	10
Inspection Date:	Not reported
Inspector:	LONG
Violation occurred:	No
Investigation Type:	Section 6 PCB Federal Conducted
Investigation Reason:	Neutral Scheme, Region
Legislation Code:	TSCA
Facility Function:	User

P421 **OR SPILLS** **S118182940**
SE 2ND & STARK **N/A**
< 1/8 **PORTLAND, OR 97201**
1 ft.

Site 16 of 32 in cluster P

Relative: **Higher**
Actual: **37 ft.**

OR SPILLS:

Facility ID:	1997-0486
Incident Status:	Archive
Material:	Unprocessed/semi-processed oils
Quantity:	1
Unit of Measure:	Gallons
Release Date:	02/11/1997
Description:	Oil sheen showed up in river, Bes followed back to oil in storm drain.
Lat/Long:	45.519 / -122.663
Source:	Unknown
Media:	Not reported
Responsible Company:	Not reported
Responsible Address:	Not reported
Responsible City,St,Zip:	Not reported

T422 **AMERICAN LAUNDRY CO** **EDR Hist Cleaner** **1009479767**
322 SW ALDER **N/A**
< 1/8 **PORTLAND, OR**
1 ft.

Site 3 of 24 in cluster T

Relative: **Higher**
Actual: **40 ft.**

EDR Hist Cleaner

Year:	Name:	Type:
1935	AMERICAN LAUNDRY CO	LAUNDRIES

P423 **OR SPILLS 90** **S112438829**
N/A

SE 2ND & STARK
< 1/8 **PORTLAND, OR 97214**
1 ft.

Site 17 of 32 in cluster P

Relative:
Higher

Actual:
29 ft.

Spills:

Status:	NOT REPORTED
Contact Name:	Not reported
Contact Phone:	Not reported
Site ID:	1759
Secondary ID:	Not reported
Cross Street:	Not reported
County:	MULTNOMAH
Longitude:	-122664657
Latitude:	45519061
Elevation:	27

I424 **SMART GLASS** **FINDS** **1011957273**
626 SE STARK ST **N/A**
< 1/8 **PORTLAND, OR 97214**
1 ft.

Site 32 of 47 in cluster I

Relative:
Higher

Actual:
48 ft.

FINDS:

Registry ID: 110037815228

Environmental Interest/Information System
OR-DEQ (Oregon - Department Of Environmental Quality) is a regulatory agency whose job is to protect the quality of Oregon's Environment. DEQ uses a combination of technical assistance, inspections and permitting to help public and private facilities and citizens understand and comply with state and federal environmental regulations.

Click this hyperlink while viewing on your computer to access additional FINDS: detail in the EDR Site Report.

I425 **SMITH EARL G SERVICE SHOP** **EDR Hist Auto** **1009493865**
626 SE STARK **N/A**
< 1/8 **PORTLAND, OR**
1 ft.

Site 33 of 47 in cluster I

Relative:
Higher

Actual:
48 ft.

EDR Hist Auto

Year:	Name:	Type:
1935	SMITH EARL G SERVICE SHOP	AUTOMOBILE REPAIRING
1940	THOMAS JACK J AUTOMOTIVE SHOP	AUTOMOBILE REPAIRING

S426 **SOUTHEASTERN PUBLIC SERVICE COMPANY** **RCRA NonGen / NLR** **1000991240**
68 SE WASHINGTON ST **FINDS** **OR0001014927**
< 1/8 **PORTLAND, OR 97214** **ECHO**
1 ft.

Site 2 of 13 in cluster S

Relative:
Higher

Actual:
27 ft.

RCRA NonGen / NLR:

Date form received by agency:	03/04/1996
Facility name:	SOUTHEASTERN PUBLIC SERVICE COMPANY
Facility address:	68 SE WASHINGTON ST PORTLAND, OR 97214
EPA ID:	OR0001014927
Mailing address:	5100 NORTH FEDERAL HWY, SUITE FT LAUDERDALE, FL 33308
Contact:	PETER G NYHART
Contact address:	Not reported ,,
Contact country:	US
Contact telephone:	Not reported
Contact email:	Not reported
EPA Region:	10
Classification:	Non-Generator
Description:	Handler: Non-Generators do not presently generate hazardous waste

Owner/Operator Summary:

Owner/operator name:	SOUTHEASTERN PUBLIC SERVICE COMPANY
Owner/operator address:	2001 NW 107TH AVE MIAMI, FL 33172
Owner/operator country:	US
Owner/operator telephone:	305-593-6565
Owner/operator email:	Not reported
Owner/operator fax:	Not reported
Owner/operator extension:	Not reported
Legal status:	Private
Owner/Operator Type:	Operator
Owner/Op start date:	03/04/1996
Owner/Op end date:	Not reported

Owner/operator name:	SOUTHEASTERN PUBLIC SERVICE CO
Owner/operator address:	5100 NORTH FEDERAL HWY, SUITE FT LAUDERDALE, FL 33308
Owner/operator country:	US
Owner/operator telephone:	954-938-0070
Owner/operator email:	Not reported
Owner/operator fax:	Not reported
Owner/operator extension:	Not reported
Legal status:	Other
Owner/Operator Type:	Owner
Owner/Op start date:	03/04/1996
Owner/Op end date:	Not reported

Handler Activities Summary:

U.S. importer of hazardous waste:	No
Mixed waste (haz. and radioactive):	No
Recycler of hazardous waste:	No
Transporter of hazardous waste:	No
Treater, storer or disposer of HW:	No
Underground injection activity:	No

SOUTHEASTERN PUBLIC SERVICE COMPANY (Continued) **1000991240**

On-site burner exemption: No
Furnace exemption: No
Used oil fuel burner: No
Used oil processor: No
User oil refiner: No
Used oil fuel marketer to burner: No
Used oil Specification marketer: No
Used oil transfer facility: No
Used oil transporter: No

Historical Generators:
Date form received by agency: 03/01/1996
Site name: SOUTHEASTERN PUBLIC SERVICE COMPANY
Classification: Large Quantity Generator

Date form received by agency: 01/24/1995
Site name: SOUTHEASTERN PUBLIC SERVICE COMPANY
Classification: Not a generator, verified

Hazardous Waste Summary:

. Waste code: D001
. Waste name: IGNITABLE WASTE

. Waste code: D002
. Waste name: CORROSIVE WASTE

. Waste code: D006
. Waste name: CADMIUM

. Waste code: D007
. Waste name: CHROMIUM

. Waste code: D035
. Waste name: METHYL ETHYL KETONE

Violation Status: No violations found

FINDS:

Registry ID: 110000816706

Environmental Interest/Information System
RCRAInfo is a national information system that supports the Resource Conservation and Recovery Act (RCRA) program through the tracking of events and activities related to facilities that generate, transport, and treat, store, or dispose of hazardous waste. RCRAInfo allows RCRA program staff to track the notification, permit, compliance, and corrective action activities required under RCRA.

Click this hyperlink while viewing on your computer to access additional FINDS: detail in the EDR Site Report.

ECHO:
Envid: 1000991240

SOUTHEASTERN PUBLIC SERVICE COMPANY (Continued) **1000991240**

Registry ID: 110000816706
DFR URL: http://echo.epa.gov/detailed-facility-report?fid=110000816706

O427 **MR CAR WASH** **OR LUST** **1001485738**
510 SE GRAND AVE **RCRA NonGen / NLR** **ORD987195062**
< 1/8 **PORTLAND, OR 97214** **ICIS**
1 ft. **FINDS**
Site 29 of 34 in cluster O **ECHO**

Relative: Higher
Actual: 45 ft.

LUST:

Region:	North Western Region
Facility ID:	26-13-0136
Cleanup Received Date:	01/31/2013
Cleanup Start Date:	07/15/2013
Cleanup Complete Date:	**09/04/2013**
Decode for Region:	**North West Region**

RCRA NonGen / NLR:

Date form received by agency:	05/29/1998
Facility name:	MR CAR WASH
Facility address:	510 SE GRAND AVE PORTLAND, OR 97214
EPA ID:	ORD987195062
Mailing address:	510 SE GRAND PORTLAND, OR 97214
Contact:	HENRY SPIVAK
Contact address:	510 SE GRAND PORTLAND, OR 97214
Contact country:	US
Contact telephone:	503-235-9740
Contact email:	Not reported
EPA Region:	10
Classification:	Non-Generator
Description:	Handler: Non-Generators do not presently generate hazardous waste

Owner/Operator Summary:

Owner/operator name:	HENRY SPIVAK
Owner/operator address:	510 SE GRAND PORTLAND, OR 97214
Owner/operator country:	US
Owner/operator telephone:	503-235-9740
Owner/operator email:	Not reported
Owner/operator fax:	Not reported
Owner/operator extension:	Not reported
Legal status:	Private
Owner/Operator Type:	Operator
Owner/Op start date:	05/29/1998
Owner/Op end date:	Not reported

Owner/operator name:	HENRY SPIVAK
Owner/operator address:	510 SE GRAND PORTLAND, OR 97214
Owner/operator country:	US
Owner/operator telephone:	503-235-9740
Owner/operator email:	Not reported
Owner/operator fax:	Not reported
Owner/operator extension:	Not reported

MR CAR WASH (Continued) **1001485738**

Legal status: Private
Owner/Operator Type: Owner
Owner/Op start date: 05/29/1998
Owner/Op end date: Not reported

Handler Activities Summary:
U.S. importer of hazardous waste: No
Mixed waste (haz. and radioactive): No
Recycler of hazardous waste: No
Transporter of hazardous waste: No
Treater, storer or disposer of HW: No
Underground injection activity: No
On-site burner exemption: No
Furnace exemption: No
Used oil fuel burner: No
Used oil processor: No
User oil refiner: No
Used oil fuel marketer to burner: No
Used oil Specification marketer: No
Used oil transfer facility: No
Used oil transporter: No

Historical Generators:
Date form received by agency: 01/08/1997
Site name: MR CAR WASH
Classification: Not a generator, verified

Date form received by agency: 02/14/1996
Site name: MR CAR WASH
Classification: Not a generator, verified

Date form received by agency: 11/24/1995
Site name: MR CAR WASH
Classification: Not a generator, verified

Date form received by agency: 10/07/1994
Site name: MR CAR WASH
Classification: Not a generator, verified

Date form received by agency: 03/02/1992
Site name: MR CAR WASH
Classification: Not a generator, verified

Hazardous Waste Summary:

. Waste code: NONE
. Waste name: None

Violation Status: No violations found

ICIS:
Enforcement Action ID: 10-1999-0077
FRS ID: 110004804506
Action Name: MR. CAR WASH
Facility Name: MR CAR WASH
Facility Address: 510 SE GRAND AVE

MR CAR WASH (Continued) **1001485738**

	PORTLAND, OR 97214
Enforcement Action Type:	RCRA 9006 Field Citation (UST)
Facility County:	MULTNOMAH
Program System Acronym:	ICIS
Enforcement Action Forum Desc:	Administrative - Formal
EA Type Code:	9006FC
Facility SIC Code:	7542
Federal Facility ID:	Not reported
Latitude in Decimal Degrees:	45.519282
Longitude in Decimal Degrees:	-122.66075
Permit Type Desc:	Not reported
Program System Acronym:	22812
Facility NAICS Code:	Not reported
Tribal Land Code:	Not reported

Facility Name:	MR CAR WASH
Address:	510 SE GRAND AVE
Tribal Indicator:	N
Fed Facility:	No
NAIC Code:	Not reported
SIC Code:	7542

Facility Name:	MR CAR WASH
Address:	510 SE GRAND AVE
Tribal Indicator:	N
Fed Facility:	No
NAIC Code:	Not reported
SIC Code:	7542

Facility Name:	MR CAR WASH
Address:	510 SE GRAND AVE
Tribal Indicator:	N
Fed Facility:	No
NAIC Code:	Not reported
SIC Code:	7542

FINDS:

Registry ID: 110004804506

Environmental Interest/Information System

OR-DEQ (Oregon - Department Of Environmental Quality) is a regulatory agency whose job is to protect the quality of Oregon's Environment. DEQ uses a combination of technical assistance, inspections and permitting to help public and private facilities and citizens understand and comply with state and federal environmental regulations.

RCRAInfo is a national information system that supports the Resource Conservation and Recovery Act (RCRA) program through the tracking of events and activities related to facilities that generate, transport, and treat, store, or dispose of hazardous waste. RCRAInfo allows RCRA program staff to track the notification, permit, compliance, and corrective action activities required under RCRA.

ICIS (Integrated Compliance Information System) is the Integrated

MR CAR WASH (Continued) **1001485738**

Compliance Information System and provides a database that, when complete, will contain integrated Enforcement and Compliance information across most of EPA's programs. The vision for ICIS is to replace EPA's independent databases that contain Enforcement data with a single repository for that information. Currently, ICIS contains all Federal Administrative and Judicial enforcement actions. This information is maintained in ICIS by EPA in the Regional offices and it Headquarters. A future release of ICIS will replace the Permit Compliance System (PCS) which supports the NPDES and will integrate that information with Federal actions already in the system. ICIS also has the capability to track other activities occurring in the Region that support Compliance and Enforcement programs. These include; Incident Tracking, Compliance Assistance, and Compliance Monitoring.

Click this hyperlink while viewing on your computer to access additional FINDS: detail in the EDR Site Report.

ECHO:

Envid:	1001485738
Registry ID:	110004804506
DFR URL:	http://echo.epa.gov/detailed-facility-report?fid=110004804506

P428 **DEALERS SUPPLY COMPANY** **OR LUST** **U000432680**
110 SE WASHINGTON **OR UST** **N/A**
< 1/8 **PORTLAND, OR 97214** **OR MANIFEST**
1 ft.

Site 18 of 32 in cluster P

Relative: Higher
Actual: 33 ft.

LUST:

Region:	North Western Region
Facility ID:	26-99-0197
Cleanup Received Date:	03/03/1999
Cleanup Start Date:	02/26/1999
Cleanup Complete Date:	**07/22/2013**
Decode for Region:	**North West Region**

UST:

Facility ID:	6408
Facility Telephone:	(503)236-1195
Permittee Name:	PETER D FRANCIS, PRESIDENT
Number of Permitted Tanks:	Not reported
Active Tanks:	Not reported
Decommissioned Tanks:	3
Number of Tanks:	3

OR MANIFEST:

Manifest Year:	Manifest Year - 2013
EPA Id:	ORQ000032175
Inactive Status:	2013-12-31 00:00:00
Organization Name:	Not reported
Contact Name:	Isaac Leitz
Contact Telephone Number:	Not reported
Mailing Address:	2345 NW Nicolai
Mailing City/State/Zip:	Portland, OR 97086

DEALERS SUPPLY COMPANY (Continued) **U000432680**

Manifest:

Year :	2013
RCRA Id :	ORQ000032175
Inactive :	2013-12-31 00:00:00
Status:	Large quantity generator
Manifest :	005039183
Ship Date :	06/07/2013
TSD :	UTD981552177
WS Num:	1
Transporter:	MAD039322250
Ship Qty :	Not reported
Rpt Unit :	Not reported
Off Mng :	H040
EPA Waste Codes:	D001 D002 D026
Waste Description:	expired roofing and waterproofing

Total Amt Of Waste Stream Generated in Reporting Yr 1: 5733.4531125000003
Total Amt Of Waste Stream Generated in Reporting Yr 2: 1002.8812375

Year :	2013
RCRA Id :	ORQ000032175
Inactive :	2013-12-31 00:00:00
Status:	Large quantity generator
Manifest :	005039184
Ship Date :	06/07/2013
TSD :	UTD981552177
WS Num:	1
Transporter:	MAD039322250
Ship Qty :	Not reported
Rpt Unit :	Not reported
Off Mng :	H040
EPA Waste Codes:	D001 D002 D026
Waste Description:	expired roofing and waterproofing

Total Amt Of Waste Stream Generated in Reporting Yr 1: 5733.4531125000003
Total Amt Of Waste Stream Generated in Reporting Yr 2: 1248.870975

Year :	2013
RCRA Id :	ORQ000032175
Inactive :	2013-12-31 00:00:00
Status:	Large quantity generator
Manifest :	006052287
Ship Date :	06/07/2013
TSD :	UTD981552177
WS Num:	1
Transporter:	MAD039322250
Ship Qty :	Not reported
Rpt Unit :	Not reported
Off Mng :	H040
EPA Waste Codes:	D001 D002 D026
Waste Description:	expired roofing and waterproofing

Total Amt Of Waste Stream Generated in Reporting Yr 1: 5733.4531125000003
Total Amt Of Waste Stream Generated in Reporting Yr 2: 3481.7008999999998

P429 **DEALERS SUPPLY COMPANY** **FINDS** **1018324163**
110 SE WASHINGTON ST **ECHO** **N/A**
< 1/8 **PORTLAND, OR 97214**
1 ft.

Site 19 of 32 in cluster P

Relative:
Higher

Actual:
33 ft.

FINDS:

Registry ID: 110070348013

Environmental Interest/Information System
OSHA ESTABLISHMENT

Registry ID: 110014080751

Environmental Interest/Information System
OR-DEQ (Oregon - Department Of Environmental Quality) is a regulatory agency whose job is to protect the quality of Oregon's Environment. DEQ uses a combination of technical assistance, inspections and permitting to help public and private facilities and citizens understand and comply with state and federal environmental regulations.

RCRAInfo is a national information system that supports the Resource Conservation and Recovery Act (RCRA) program through the tracking of events and activities related to facilities that generate, transport, and treat, store, or dispose of hazardous waste. RCRAInfo allows RCRA program staff to track the notification, permit, compliance, and corrective action activities required under RCRA.

HAZARDOUS WASTE BIENNIAL REPORTER

Click this hyperlink while viewing on your computer to access additional FINDS: detail in the EDR Site Report.

ECHO:
Envid: 1018324163
Registry ID: 110014080751
DFR URL: http://echo.epa.gov/detailed-facility-report?fid=110014080751

R430 **ENKE S CITY DYE WKS** **EDR Hist Cleaner** **1009479447**
283 ALDER **N/A**
< 1/8 **PORTLAND, OR**
1 ft.

Site 5 of 33 in cluster R

Relative:
Higher

Actual:
38 ft.

EDR Hist Cleaner

Year:	Name:	Type:
1924	ENKE S CITY DYE WKS	CLEANERS, DYERS AND PRESSERS

P431 **DEALERS SUPPLY COMPANY** **OR RGA LUST** **S115362470**
110 SE WASHINGTON **N/A**
< 1/8 **PORTLAND, OR**
1 ft.

Site 20 of 32 in cluster P

Relative: **Higher**
Actual: **33 ft.**

RGA LUST:

2012	DEALERS SUPPLY COMPANY	110 SE WASHINGTON
2011	DEALERS SUPPLY COMPANY	110 SE WASHINGTON
2010	DEALERS SUPPLY COMPANY	110 SE WASHINGTON
2009	DEALERS SUPPLY COMPANY	110 SE WASHINGTON
2008	DEALERS SUPPLY COMPANY	110 SE WASHINGTON
2007	DEALERS SUPPLY COMPANY	110 SE WASHINGTON
2006	DEALERS SUPPLY COMPANY	110 SE WASHINGTON
2005	DEALERS SUPPLY COMPANY	110 SE WASHINGTON
2004	DEALERS SUPPLY COMPANY	110 SE WASHINGTON
2003	DEALERS SUPPLY COMPANY	110 SE WASHINGTON
2002	DEALERS SUPPLY COMPANY	110 SE WASHINGTON

Q432 **AMATO BROTHERS ENTERPRISES INC** **FINDS** **1006859739**
515 SE MLK **N/A**
< 1/8 **PORTLAND, OR 97214**
1 ft.

Site 10 of 40 in cluster Q

Relative: **Higher**
Actual: **40 ft.**

FINDS:

Registry ID: 110014223367

Environmental Interest/Information System
OR-DEQ (Oregon - Department Of Environmental Quality) is a regulatory agency whose job is to protect the quality of Oregon's Environment. DEQ uses a combination of technical assistance, inspections and permitting to help public and private facilities and citizens understand and comply with state and federal environmental regulations.

Click this hyperlink while viewing on your computer to access additional FINDS: detail in the EDR Site Report.

P433 **WILLOW CLASSIC WOODWORKING** **RCRA NonGen / NLR** **1004771390**
107 SE WASHINGTON ST **FINDS** **ORQ000007419**
< 1/8 **PORTLAND, OR 97214** **ECHO**
1 ft.

Site 21 of 32 in cluster P

Relative:
Higher

Actual:
34 ft.

RCRA NonGen / NLR:

Date form received by agency:	03/29/2002
Facility name:	WILLOW CLASSIC WOODWORKING
Facility address:	107 SE WASHINGTON ST PORTLAND, OR 97214
EPA ID:	ORQ000007419
Mailing address:	PO BOX 33494 PORTLAND, OR 97292
Contact:	MARK AMOS
Contact address:	PO BOX 33494 PORTLAND, OR 97292
Contact country:	US
Contact telephone:	503-736-9123
Contact email:	Not reported
EPA Region:	10
Classification:	Non-Generator
Description:	Handler: Non-Generators do not presently generate hazardous waste

Owner/Operator Summary:

Owner/operator name:	WILLOW CONSTRUCTION INC
Owner/operator address:	15111 SE STARK PORTLAND, OR 97236
Owner/operator country:	US
Owner/operator telephone:	503-736-9123
Owner/operator email:	Not reported
Owner/operator fax:	Not reported
Owner/operator extension:	Not reported
Legal status:	Private
Owner/Operator Type:	Owner
Owner/Op start date:	03/29/2002
Owner/Op end date:	Not reported

Handler Activities Summary:

U.S. importer of hazardous waste:	No
Mixed waste (haz. and radioactive):	No
Recycler of hazardous waste:	No
Transporter of hazardous waste:	No
Treater, storer or disposer of HW:	No
Underground injection activity:	No
On-site burner exemption:	No
Furnace exemption:	No
Used oil fuel burner:	No
Used oil processor:	No
User oil refiner:	No
Used oil fuel marketer to burner:	No
Used oil Specification marketer:	No
Used oil transfer facility:	No
Used oil transporter:	No

Historical Generators:

Date form received by agency:	01/16/2001
Site name:	WILLOW CLASSIC WOODWORKING

WILLOW CLASSIC WOODWORKING (Continued) **1004771390**

Classification: Not a generator, verified

Date form received by agency: 01/25/2000
Site name: WILLOW CLASSIC WOODWORKING
Classification: Not a generator, verified

Date form received by agency: 01/20/1999
Site name: WILLOW CLASSIC WOODWORKING
Classification: Not a generator, verified

Date form received by agency: 02/02/1998
Site name: WILLOW CLASSIC WOODWORKING
Classification: Not a generator, verified

Date form received by agency: 10/15/1997
Site name: WILLOW CLASSIC WOODWORKING
Classification: Not a generator, verified

Hazardous Waste Summary:

. Waste code: NONE
. Waste name: None

Violation Status: No violations found

FINDS:

Registry ID: 110004814283

Environmental Interest/Information System

OR-DEQ (Oregon - Department Of Environmental Quality) is a regulatory agency whose job is to protect the quality of Oregon's Environment. DEQ uses a combination of technical assistance, inspections and permitting to help public and private facilities and citizens understand and comply with state and federal environmental regulations.

RCRAInfo is a national information system that supports the Resource Conservation and Recovery Act (RCRA) program through the tracking of events and activities related to facilities that generate, transport, and treat, store, or dispose of hazardous waste. RCRAInfo allows RCRA program staff to track the notification, permit, compliance, and corrective action activities required under RCRA.

Click this hyperlink while viewing on your computer to access additional FINDS: detail in the EDR Site Report.

ECHO:
Envid: 1004771390
Registry ID: 110004814283
DFR URL: http://echo.epa.gov/detailed-facility-report?fid=110004814283

P434 **HEATING OIL TANK** **OR LUST** **S104908101**
201 SE WASHINGTON **N/A**
< 1/8 **PORTLAND, OR 97214**
1 ft.

Site 22 of 32 in cluster P

Relative:
Higher

Actual:
34 ft.

LUST:

Region:	North Western Region
Facility ID:	26-01-5417
Cleanup Received Date:	03/10/2001
Cleanup Start Date:	03/10/2001
Cleanup Complete Date:	**04/30/2001**
Decode for Region:	**North West Region**

K435 **MEIER & FRANK** **RCRA NonGen / NLR** **1004580398**
621 SW 5TH AVE **FINDS** **ORD007908783**
< 1/8 **PORTLAND, OR 97204** **ECHO**
1 ft.

Site 13 of 14 in cluster K

Relative:
Higher

Actual:
45 ft.

RCRA NonGen / NLR:

Date form received by agency:	05/14/2008
Facility name:	MEIER & FRANK
Facility address:	621 SW 5TH AVE PORTLAND, OR 97204
EPA ID:	ORD007908783
Mailing address:	7 WEST 7TH ST CINCINNATI, OH 45202
Contact:	DAN WALDEN
Contact address:	621 SW 5TH AVENUE PORTLAND, OR 97204
Contact country:	US
Contact telephone:	503-223-0512
Contact email:	Not reported
EPA Region:	10
Classification:	Non-Generator
Description:	Handler: Non-Generators do not presently generate hazardous waste

Owner/Operator Summary:

Owner/operator name:	MAY DEPARTMENT STORES COMPANY
Owner/operator address:	611 OLIVE ST ST. LOUIS, MO 63101
Owner/operator country:	US
Owner/operator telephone:	314-342-6000
Owner/operator email:	Not reported
Owner/operator fax:	Not reported
Owner/operator extension:	Not reported
Legal status:	Private
Owner/Operator Type:	Owner
Owner/Op start date:	01/29/1986
Owner/Op end date:	Not reported

Owner/operator name:	MAY DEPARTMENT STORES COMPANY
Owner/operator address:	611 OLIVE ST ST. LOUIS, MO 63101
Owner/operator country:	US
Owner/operator telephone:	314-342-6000
Owner/operator email:	Not reported
Owner/operator fax:	Not reported

MEIER & FRANK (Continued) **1004580398**

Owner/operator extension: Not reported
Legal status: Private
Owner/Operator Type: Operator
Owner/Op start date: 12/21/1993
Owner/Op end date: Not reported

Handler Activities Summary:
U.S. importer of hazardous waste: No
Mixed waste (haz. and radioactive): No
Recycler of hazardous waste: No
Transporter of hazardous waste: No
Treater, storer or disposer of HW: No
Underground injection activity: No
On-site burner exemption: No
Furnace exemption: No
Used oil fuel burner: No
Used oil processor: No
User oil refiner: No
Used oil fuel marketer to burner: No
Used oil Specification marketer: No
Used oil transfer facility: No
Used oil transporter: No

Historical Generators:
Date form received by agency: 12/31/2004
Site name: MEIER & FRANK
Classification: Not a generator, verified

Date form received by agency: 12/31/2003
Site name: ROBINSONS MAY MEIER & FRANK
Classification: Not a generator, verified

Date form received by agency: 04/22/2002
Site name: MEIER & FRANK
Classification: Not a generator, verified

Date form received by agency: 05/02/2001
Site name: MEIER & FRANK
Classification: Not a generator, verified

Date form received by agency: 05/02/2001
Site name: MEIER & FRANK
Classification: Not a generator, verified

Date form received by agency: 05/02/2001
Site name: MEIER & FRANK
Classification: Not a generator, verified

Date form received by agency: 03/15/2000
Site name: MEIER & FRANK
Classification: Not a generator, verified

Date form received by agency: 05/05/1999
Site name: MEIER & FRANK
Classification: Not a generator, verified

MEIER & FRANK (Continued) **1004580398**

Date form received by agency: 05/04/1998
Site name: MEIER & FRANK
Classification: Not a generator, verified

Date form received by agency: 08/01/1997
Site name: MEIER & FRANK
Classification: Not a generator, verified

Date form received by agency: 04/03/1995
Site name: MEIER & FRANK
Classification: Not a generator, verified

Date form received by agency: 11/15/1993
Site name: MEIER & FRANK
Classification: Not a generator, verified

Hazardous Waste Summary:

. Waste code: NA
. Waste name: NA

. Waste code: NONE
. Waste name: None

Violation Status: No violations found

FINDS:

Registry ID: 110070344037

Environmental Interest/Information System
OSHA ESTABLISHMENT

Registry ID: 110004778170

Environmental Interest/Information System
OR-DEQ (Oregon - Department Of Environmental Quality) is a regulatory agency whose job is to protect the quality of Oregon's Environment. DEQ uses a combination of technical assistance, inspections and permitting to help public and private facilities and citizens understand and comply with state and federal environmental regulations.

NCDB (National Compliance Data Base) supports implementation of the Federal Insecticide, Fungicide, and Rodenticide Act (FIFRA) and the Toxic Substances Control Act (TSCA). The system tracks inspections in regions and states with cooperative agreements, enforcement actions, and settlements.

RCRAInfo is a national information system that supports the Resource Conservation and Recovery Act (RCRA) program through the tracking of events and activities related to facilities that generate, transport, and treat, store, or dispose of hazardous waste. RCRAInfo allows RCRA program staff to track the notification, permit, compliance, and corrective action activities required under RCRA.

MEIER & FRANK (Continued) **1004580398**

Click this hyperlink while viewing on your computer to access additional FINDS: detail in the EDR Site Report.

ECHO:

Envid:	1004580398
Registry ID:	110004778170
DFR URL:	http://echo.epa.gov/detailed-facility-report?fid=110004778170

P436 **WEBFOOT FERTILIZER CO** **FTTS** **1010011683**
201 SE WASHINGTON ST **N/A**
< 1/8 **PORTLAND, OR 97214**
1 ft.

Site 23 of 32 in cluster P

Relative: Higher
Actual: 34 ft.

FTTS INSP:

Inspection Number:	198910111990 2
Region:	10
Inspection Date:	10/11/89
Inspector:	ANGYAL
Violation occurred:	No
Investigation Type:	General Product Review
Investigation Reason:	For Cause, Government
Legislation Code:	FIFRA
Facility Function:	Producer

Inspection Number:	198808222381 1
Region:	10
Inspection Date:	08/22/88
Inspector:	SANDENO
Violation occurred:	No
Investigation Type:	General Product Review
Investigation Reason:	Neutral Scheme, Region
Legislation Code:	FIFRA
Facility Function:	Producer

Q437 **BURNS BROS INC** **FINDS** **1006845969**
620 SE MARTIN LUTHER KING JR BLVD **N/A**
< 1/8 **PORTLAND, OR 97214**
1 ft.

Site 11 of 40 in cluster Q

Relative: Higher
Actual: 41 ft.

FINDS:

Registry ID: 110014077514

Environmental Interest/Information System
OR-DEQ (Oregon - Department Of Environmental Quality) is a regulatory agency whose job is to protect the quality of Oregon's Environment. DEQ uses a combination of technical assistance, inspections and permitting to help public and private facilities and citizens understand and comply with state and federal environmental regulations.

BURNS BROS INC (Continued) **1006845969**

Click this hyperlink while viewing on your computer to access additional FINDS: detail in the EDR Site Report.

P438 **WEBFOOT FERTILIZER** **RCRA NonGen / NLR** **1000229973**
201 SE WASHINGTON ST **FINDS** **ORD027763028**
< 1/8 **PORTLAND, OR 97214** **ECHO**
1 ft.

Site 24 of 32 in cluster P

Relative: Higher
Actual: 34 ft.

RCRA NonGen / NLR:

Date form received by agency:	10/07/1993
Facility name:	WEBFOOT FERTILIZER
Facility address:	201 SE WASHINGTON ST PORTLAND, OR 97214
EPA ID:	ORD027763028
Mailing address:	201 SE WASHINGTON PORTLAND, OR 97214
Contact:	NO DATA ENTERED NO DATA ENTERED
Contact address:	Not reported ,,
Contact country:	US
Contact telephone:	Not reported
Contact email:	Not reported
EPA Region:	10
Classification:	Non-Generator
Description:	Handler: Non-Generators do not presently generate hazardous waste

Owner/Operator Summary:

Owner/operator name:	WEBFOOT FERTILIZER
Owner/operator address:	201 SE WASHINGTON PORTLAND, OR 97214
Owner/operator country:	US
Owner/operator telephone:	503-235-8761
Owner/operator email:	Not reported
Owner/operator fax:	Not reported
Owner/operator extension:	Not reported
Legal status:	Other
Owner/Operator Type:	Owner
Owner/Op start date:	10/07/1993
Owner/Op end date:	Not reported

Handler Activities Summary:

U.S. importer of hazardous waste:	No
Mixed waste (haz. and radioactive):	No
Recycler of hazardous waste:	No
Transporter of hazardous waste:	No
Treater, storer or disposer of HW:	No
Underground injection activity:	No
On-site burner exemption:	No
Furnace exemption:	No
Used oil fuel burner:	No
Used oil processor:	No
User oil refiner:	No
Used oil fuel marketer to burner:	No
Used oil Specification marketer:	No
Used oil transfer facility:	No

WEBFOOT FERTILIZER (Continued) **1000229973**

Used oil transporter: No

Historical Generators:
Date form received by agency: 04/01/1992
Site name: WEBFOOT FERTILIZER
Classification: Not a generator, verified

Hazardous Waste Summary:

. Waste code: NONE
. Waste name: None

Violation Status: No violations found

FINDS:

Registry ID: 110004781736

Environmental Interest/Information System
NCDB (National Compliance Data Base) supports implementation of the Federal Insecticide, Fungicide, and Rodenticide Act (FIFRA) and the Toxic Substances Control Act (TSCA). The system tracks inspections in regions and states with cooperative agreements, enforcement actions, and settlements.

RCRAInfo is a national information system that supports the Resource Conservation and Recovery Act (RCRA) program through the tracking of events and activities related to facilities that generate, transport, and treat, store, or dispose of hazardous waste. RCRAInfo allows RCRA program staff to track the notification, permit, compliance, and corrective action activities required under RCRA.

Click this hyperlink while viewing on your computer to access additional FINDS: detail in the EDR Site Report.

ECHO:
Envid: 1000229973
Registry ID: 110004781736
DFR URL: http://echo.epa.gov/detailed-facility-report?fid=110004781736

P439 **WINKS HARDWARE** **FINDS** **1006859097**
201 SE WASHINGTON ST **N/A**
< 1/8 **PORTLAND, OR 97214**
1 ft.

Site 25 of 32 in cluster P

Relative: Higher

Actual: 34 ft.

FINDS:

Registry ID: 110014216142

Environmental Interest/Information System
OR-DEQ (Oregon - Department Of Environmental Quality) is a regulatory agency whose job is to protect the quality of Oregon's Environment. DEQ uses a combination of technical assistance, inspections and permitting to help public and private facilities and citizens understand and comply with state and federal environmental

WINKS HARDWARE (Continued) **1006859097**

regulations.

Click this hyperlink while viewing on your computer to access additional FINDS: detail in the EDR Site Report.

Q440 **AMATO BROTHERS ENTERPRISES INC** **OR RGA LUST** **S115353684**
515 SE MARTIN LUTHER KING **N/A**
< 1/8 **PORTLAND, OR**
1 ft.

Site 12 of 40 in cluster Q

Relative: **Higher**
Actual: **40 ft.**

RGA LUST:

2012	AMATO BROTHERS ENTERPRISES INC	515 SE MARTIN LUTHER KING
2011	AMATO BROTHERS ENTERPRISES INC	515 SE MARTIN LUTHER KING
2010	AMATO BROTHERS ENTERPRISES INC	515 SE MARTIN LUTHER KING

Q441 **AMATO BROTHERS ENTERPRISES INC** **OR LUST** **S110638894**
515 SE MARTIN LUTHER KING **N/A**
< 1/8 **PORTLAND, OR 97214**
1 ft.

Site 13 of 40 in cluster Q

Relative: **Higher**
Actual: **40 ft.**

LUST:

Region:	North Western Region
Facility ID:	26-01-0006
Cleanup Received Date:	01/25/2001
Cleanup Start Date:	01/25/2001
Cleanup Complete Date:	**05/11/2001**
Decode for Region:	**North West Region**

R442 **DOWNTOWN MOTOR POOL** **FINDS** **1006846485**
530 SW 2ND AVE **N/A**
< 1/8 **PORTLAND, OR 97204**
1 ft.

Site 6 of 33 in cluster R

Relative: **Higher**
Actual: **35 ft.**

FINDS:

Registry ID: 110014082740

Environmental Interest/Information System
OR-DEQ (Oregon - Department Of Environmental Quality) is a regulatory agency whose job is to protect the quality of Oregon's Environment. DEQ uses a combination of technical assistance, inspections and permitting to help public and private facilities and citizens understand and comply with state and federal environmental regulations.

Click this hyperlink while viewing on your computer to access additional FINDS: detail in the EDR Site Report.

P443 **WEBFOOT FERTILIZER CO** **HIST FTTS** **1008192498**
201 SE WASHINGTON ST **N/A**
< 1/8 **PORTLAND, OR 97214**
1 ft.

Site 26 of 32 in cluster P

Relative:
Higher

Actual:
34 ft.

HIST FTTS INSP:

Inspection Number:	198808222381 1
Region:	10
Inspection Date:	Not reported
Inspector:	SANDENO
Violation occurred:	No
Investigation Type:	General Product Review
Investigation Reason:	Neutral Scheme, Region
Legislation Code:	FIFRA
Facility Function:	Producer

Inspection Number:	198910111990 2
Region:	10
Inspection Date:	Not reported
Inspector:	ANGYAL
Violation occurred:	No
Investigation Type:	General Product Review
Investigation Reason:	For Cause, Government
Legislation Code:	FIFRA
Facility Function:	Producer

O444 **HEATING OIL TANK** **OR LUST** **S107596044**
600 SE STARK ST **N/A**
< 1/8 **PORTLAND, OR 97214**
1 ft.

Site 30 of 34 in cluster O

Relative:
Higher

Actual:
46 ft.

LUST:

Region:	North Western Region
Facility ID:	26-05-2381
Cleanup Received Date:	11/08/2005
Cleanup Start Date:	11/10/2005
Cleanup Complete Date:	**12/11/2006**
Decode for Region:	**North West Region**

Region:	North Western Region
Facility ID:	26-09-1147
Cleanup Received Date:	11/06/2009
Cleanup Start Date:	Not reported
Cleanup Complete Date:	**05/04/2010**
Decode for Region:	**North West Region**

O445 **HEATING OIL TANK** **OR RGA LUST** **S115393143**
600 SE STARK ST **N/A**
< 1/8 **PORTLAND, OR**
1 ft.

Site 31 of 34 in cluster O

Relative: **Higher**
Actual: **46 ft.**

RGA LUST:

2012	HEATING OIL TANK	600 SE STARK ST
2012	HEATING OIL TANK	600 SE STARK ST

O446 **PREFERRED RESTAURANT EQUIPMENT** **OR RGA LUST** **S115415608**
600 SE STARK ST **N/A**
< 1/8 **PORTLAND, OR**
1 ft.

Site 32 of 34 in cluster O

Relative: **Higher**
Actual: **46 ft.**

RGA LUST:

2011	PREFERRED RESTAURANT EQUIPMENT	600 SE STARK ST
2010	PREFERRED RESTAURANT EQUIPMENT	600 SE STARK ST
2009	PREFERRED RESTAURANT EQUIPMENT	600 SE STARK ST
2008	PREFERRED RESTAURANT EQUIPMENT	600 SE STARK ST
2007	PREFERRED RESTAURANT EQUIPMENT	600 SE STARK ST
2006	PREFERRED RESTAURANT EQUIPMENT	600 SE STARK ST

P447 **DEALERS SUPPLY CO1** **RCRA NonGen / NLR** **1016144658**
110 SE WASHINGTON ST **ORQ000032175**
< 1/8 **PORTLAND, OR 97214**
1 ft.

Site 27 of 32 in cluster P

Relative: **Higher**
Actual: **33 ft.**

RCRA NonGen / NLR:

Date form received by agency:	11/04/2015
Facility name:	DEALERS SUPPLY CO1
Facility address:	110 SE WASHINGTON ST PORTLAND, OR 97214-2127
EPA ID:	ORQ000032175
Mailing address:	2345 NW NICOLAI PORTLAND, OR 97210
Contact:	ISAAC LEITZ
Contact address:	2345 NW NICOLAI PORTLAND, OR 97086
Contact country:	US
Contact telephone:	503-236-1195
Contact email:	ISAAC@DEALERSSUPPLY.COM
EPA Region:	10
Land type:	Private
Classification:	Non-Generator
Description:	Handler: Non-Generators do not presently generate hazardous waste

Owner/Operator Summary:

Owner/operator name:	DEALERS SUPPLY CO
Owner/operator address:	2345 NW NICOLAI

DEALERS SUPPLY CO1 (Continued) **1016144658**

PORTLAND, OR 97210
Owner/operator country: US
Owner/operator telephone: 503-236-1195
Owner/operator email: Not reported
Owner/operator fax: Not reported
Owner/operator extension: Not reported
Legal status: Private
Owner/Operator Type: Operator
Owner/Op start date: 11/04/2015
Owner/Op end date: Not reported

Owner/operator name: KEN FRANCIS
Owner/operator address: 2345 NW NICOLAI
PORTLAND, OR 97210
Owner/operator country: US
Owner/operator telephone: 503-236-1195
Owner/operator email: Not reported
Owner/operator fax: Not reported
Owner/operator extension: Not reported
Legal status: Private
Owner/Operator Type: Owner
Owner/Op start date: 11/04/2015
Owner/Op end date: Not reported

Handler Activities Summary:
U.S. importer of hazardous waste: No
Mixed waste (haz. and radioactive): No
Recycler of hazardous waste: No
Transporter of hazardous waste: No
Treater, storer or disposer of HW: No
Underground injection activity: No
On-site burner exemption: No
Furnace exemption: No
Used oil fuel burner: No
Used oil processor: No
User oil refiner: No
Used oil fuel marketer to burner: No
Used oil Specification marketer: No
Used oil transfer facility: No
Used oil transporter: No

Historical Generators:
Date form received by agency: 11/04/2015
Site name: DEALERS SUPPLY CO1
Classification: Not a generator, verified

Date form received by agency: 10/30/2015
Site name: DEALERS SUPPLY CO1
Classification: Conditionally Exempt Small Quantity Generator

Date form received by agency: 12/31/2014
Site name: DEALERS SUPPLY CO1
Classification: Large Quantity Generator

Date form received by agency: 12/30/2014
Site name: DEALERS SUPPLY CO

DEALERS SUPPLY CO1 (Continued) **1016144658**

Classification: Large Quantity Generator

Date form received by agency: 05/17/2013
Site name: DEALERS SUPPLY CO
Classification: Small Quantity Generator

Hazardous Waste Summary:

. Waste code: D001
. Waste name: IGNITABLE WASTE

. Waste code: D002
. Waste name: CORROSIVE WASTE

. Waste code: D026
. Waste name: CRESOL

. Waste code: NA
. Waste name: NA

Violation Status: No violations found

Evaluation Action Summary:
Evaluation date: 10/22/2015
Evaluation: FOCUSED COMPLIANCE INSPECTION
Area of violation: Not reported
Date achieved compliance: Not reported
Evaluation lead agency: State

Q448 **BURNS BROS INC** **EDR Hist Auto** **1009493935**
633 SE GRAND AVE **N/A**
< 1/8 **PORTLAND, OR**
1 ft.

Site 14 of 40 in cluster Q

Relative: EDR Hist Auto
Higher
Actual:
44 ft.

Year:	Name:	Type:
1965	BURNS BROS INC	GASOLINE STATIONS
1970	BURNS BROS INC	GASOLINE STATIONS
1975	BURNS BROS INC	GASOLINE STATIONS
1981	BURNS BROS INC	GASOLINE STATIONS
1985	BURNS BROS INC	GASOLINE STATIONS

R449 **PSIHOGIOS GEO** **EDR Hist Cleaner** **1009481419**
528 SW 3RD AVE **N/A**
< 1/8 **PORTLAND, OR**
1 ft.

Site 7 of 33 in cluster R

Relative: EDR Hist Cleaner
Higher
Actual:
38 ft.

Year:	Name:	Type:
1935	PSIHOGIOS GEO	HAT CLEANERS AND BLOCKERS

R450 **CRYSTAL LAUNDRY CO** **EDR Hist Cleaner** **1009479141**
252 SW ALDER **N/A**
< 1/8 **PORTLAND, OR**
1 ft.

Site 8 of 33 in cluster R

Relative: EDR Hist Cleaner
Higher

Actual:
39 ft.

Year:	Name:	Type:
1950	CRYSTAL LAUNDRY CO	LAUNDRIES

K451 **NEWBERRY'S** **FINDS** **1008210740**
SW 4TH & ALDER **N/A**
< 1/8 **PORTLAND, OR 97211**
1 ft.

Site 14 of 14 in cluster K

Relative: FINDS:
Higher

Actual:
41 ft.

Registry ID: 110020863617

Environmental Interest/Information System
US EPA Air Quality System (AQS) contains ambient air pollution data collected by EPA, State, Local, and Tribal air pollution control agencies from thousands of monitoring stations.

Click this hyperlink while viewing on your computer to access additional FINDS: detail in the EDR Site Report.

O452 **HEATING OIL TANK** **OR LUST** **S118869289**
509 SE GRAND AVE **N/A**
< 1/8 **PORTLAND, OR 97214**
1 ft.

Site 33 of 34 in cluster O

Relative: LUST:
Higher

Actual:
43 ft.

Region:	North Western Region
Facility ID:	26-16-0589
Cleanup Received Date:	05/10/2016
Cleanup Start Date:	Not reported
Cleanup Complete Date:	**09/15/2016**
Decode for Region:	**North West Region**

B453 **BEAK CONSULTANTS INC** **RCRA-CESQG** **1004770791**
317 SW ALDER ST STE 800 **FINDS** **ORD987193737**
< 1/8 **PORTLAND, OR 97204** **ECHO**
1 ft.

Site 65 of 65 in cluster B

Relative: RCRA-CESQG:
Higher

Actual:
39 ft.

Date form received by agency:	12/31/2004
Facility name:	JONES AND STOKES
Facility address:	317 SW ALDER ST STE 800 PORTLAND, OR 97204
EPA ID:	ORD987193737
Contact:	LYNN BUTLER

BEAK CONSULTANTS INC (Continued) **1004770791**

Contact address: 317 SW ALDER ST STE 800
PORTLAND, OR 97204-4583
Contact country: US
Contact telephone: 503-248-9507
Contact email: Not reported
EPA Region: 10
Classification: Conditionally Exempt Small Quantity Generator
Description: Handler: generates 100 kg or less of hazardous waste per calendar month, and accumulates 1000 kg or less of hazardous waste at any time; or generates 1 kg or less of acutely hazardous waste per calendar month, and accumulates at any time: 1 kg or less of acutely hazardous waste; or 100 kg or less of any residue or contaminated soil, waste or other debris resulting from the cleanup of a spill, into or on any land or water, of acutely hazardous waste; or generates 100 kg or less of any residue or contaminated soil, waste or other debris resulting from the cleanup of a spill, into or on any land or water, of acutely hazardous waste during any calendar month, and accumulates at any time: 1 kg or less of acutely hazardous waste; or 100 kg or less of any residue or contaminated soil, waste or other debris resulting from the cleanup of a spill, into or on any land or water, of acutely hazardous waste

Owner/Operator Summary:
Owner/operator name: JONES AND STOKES
Owner/operator address: 317 SW ALDER ST STE 800
PORTLAND, OR 97204
Owner/operator country: US
Owner/operator telephone: 503-248-9507
Owner/operator email: Not reported
Owner/operator fax: Not reported
Owner/operator extension: Not reported
Legal status: Private
Owner/Operator Type: Owner
Owner/Op start date: 10/01/2001
Owner/Op end date: Not reported

Owner/operator name: JONES AND STOKES
Owner/operator address: 317 SW ALDER ST STE 800
PORTLAND, OR 97204
Owner/operator country: US
Owner/operator telephone: 503-248-9507
Owner/operator email: Not reported
Owner/operator fax: Not reported
Owner/operator extension: Not reported
Legal status: Private
Owner/Operator Type: Operator
Owner/Op start date: 10/25/2001
Owner/Op end date: Not reported

Handler Activities Summary:
U.S. importer of hazardous waste: No
Mixed waste (haz. and radioactive): No
Recycler of hazardous waste: No
Transporter of hazardous waste: No
Treater, storer or disposer of HW: No
Underground injection activity: No

BEAK CONSULTANTS INC (Continued) **1004770791**

On-site burner exemption: No
Furnace exemption: No
Used oil fuel burner: No
Used oil processor: No
User oil refiner: No
Used oil fuel marketer to burner: No
Used oil Specification marketer: No
Used oil transfer facility: No
Used oil transporter: No

Historical Generators:

Date form received by agency: 01/07/2003
Site name: JONES AND STOKES
Classification: Conditionally Exempt Small Quantity Generator

Date form received by agency: 03/20/2002
Site name: JONES AND STOKES
Classification: Conditionally Exempt Small Quantity Generator

Date form received by agency: 09/30/2001
Site name: BEAK CONSULTANTS INC
Classification: Conditionally Exempt Small Quantity Generator

Date form received by agency: 04/27/2001
Site name: BEAK CONSULTANTS INC
Classification: Conditionally Exempt Small Quantity Generator

Date form received by agency: 01/11/2000
Site name: BEAK CONSULTANTS INC
Classification: Conditionally Exempt Small Quantity Generator

Date form received by agency: 04/29/1999
Site name: BEAK CONSULTANTS INC
Classification: Conditionally Exempt Small Quantity Generator

Date form received by agency: 05/06/1998
Site name: BEAK CONSULTANTS INC
Classification: Conditionally Exempt Small Quantity Generator

Date form received by agency: 01/27/1997
Site name: BEAK CONSULTANTS INC
Classification: Conditionally Exempt Small Quantity Generator

Date form received by agency: 01/02/1996
Site name: BEAK CONSULTANTS INC
Classification: Conditionally Exempt Small Quantity Generator

Date form received by agency: 02/01/1995
Site name: BEAK CONSULTANTS INC
Classification: Conditionally Exempt Small Quantity Generator

Date form received by agency: 02/23/1994
Site name: BEAK CONSULTANTS INC
Classification: Conditionally Exempt Small Quantity Generator

Date form received by agency: 10/12/1993
Site name: BEAK CONSULTANTS INC

BEAK CONSULTANTS INC (Continued) **1004770791**

Classification: Small Quantity Generator

Date form received by agency: 04/01/1992
Site name: BEAK CONSULTANTS INC
Classification: Small Quantity Generator

Hazardous Waste Summary:

. Waste code: NA
. Waste name: NA

. Waste code: NONE
. Waste name: None

Violation Status: No violations found

FINDS:

Registry ID: 110004804025

Environmental Interest/Information System

OR-DEQ (Oregon - Department Of Environmental Quality) is a regulatory agency whose job is to protect the quality of Oregon's Environment. DEQ uses a combination of technical assistance, inspections and permitting to help public and private facilities and citizens understand and comply with state and federal environmental regulations.

RCRAInfo is a national information system that supports the Resource Conservation and Recovery Act (RCRA) program through the tracking of events and activities related to facilities that generate, transport, and treat, store, or dispose of hazardous waste. RCRAInfo allows RCRA program staff to track the notification, permit, compliance, and corrective action activities required under RCRA.

Click this hyperlink while viewing on your computer to access additional FINDS: detail in the EDR Site Report.

ECHO:
Envid: 1004770791
Registry ID: 110004804025
DFR URL: http://echo.epa.gov/detailed-facility-report?fid=110004804025

R454 **CRYSTAL LAUNDRY CO** **EDR Hist Cleaner** **1009479208**
258 SW ALDER **N/A**
< 1/8 **PORTLAND, OR**
1 ft.

Site 9 of 33 in cluster R

Relative: EDR Hist Cleaner
Higher

Actual:
39 ft.

Year:	Name:	Type:
1935	CRYSTAL LAUNDRY CO	LAUNDRIES
1940	CRYSTAL LAUNDRY CO	LAUNDRIES

R455 **FOUR DECADES JEWELRY MFG** **OR HSIS** **S103705168**
534 SW 3RD STE 602 **N/A**
< 1/8 **PORTLAND, OR 97204**
1 ft.

Site 10 of 33 in cluster R

Relative:
Higher

Actual:
38 ft.

HSIS:

Facility ID:	000363
Department Or Division Of Company:	Not reported
Extremely Hazardous Substance:	Y
Facility Has Written Emergency Plan:	Y
Contains 112R:	N
NAICS Code 1:	339911
NAICS Desc 1:	JEWELRY (EXC COSTUME) MFG
NAICS Code 2:	423940
NAICS Desc 2:	JEWELRY/WATCH/PRECIOUS STONE & PRECIOUS M
Manager Name:	TONI KLEMENTIS
Business Phone:	5032260408
Mailing Address:	534 SW 3RD STE 604
Mailing City:	PORTLAND
Mailing State:	OR
Mailing Zip:	97204
No. of Employees:	12
Day Phone:	5032260408
Placard:	Y
Fire Dept Code:	0291
FD:	PORTLAND FIRE & RESCUE
Sprinkler System:	Y
Emergency Contact:	CASSANDRA KLEMENTIS
Emergency Procedure:	BACK AREA
Business Type:	JEWELRY MFG & REPAIR
Facility Type:	Not reported
Division/Department:	Not reported
Facility Status:	Not reported
Status TRI:	Not reported
Status RMP:	Not reported
Status PSM:	Not reported
Status CR2K:	Not reported
Status 302:	Not reported
Owner Name:	Not reported
Latest Report ID:	Not reported
Case Number:	Not reported
Chemical Name:	Not reported
EHS Name:	Not reported
Is Pure:	Not reported
Is Mix:	Not reported
Is EHS:	Not reported
Mixture Component:	Not reported
Maximum DailyAmount Code:	Not reported
Maximum DailyAmount Unit:	Not reported
Chemical Added Date:	Not reported
Is ChemPSM:	Not reported
Is Chem112r:	Not reported
Is Chem302:	Not reported
Is Pesticide:	Not reported
Is Fertilizer:	Not reported
Physical State:	Not reported
UNNA Number:	Not reported
NFPA Health:	Not reported

FOUR DECADES JEWELRY MFG (Continued) **S103705168**

NFPA Flammability:	Not reported
NFPA Reactivity:	Not reported
NFPA Special Notice:	Not reported
Hazards:	Not reported
No# of Days Onsite:	Not reported
Latitude:	Not reported
Longitude:	Not reported

Facility:

Chemical Name:	OXYGEN
Physical Description:	GAS
Case Number:	7782447
Facility Id:	000363
Physical State Of The Substance:	3
Avag Amt Possessed During Year CD:	20
Max Amt Possessed During Year CD:	20
Applicable Unit Of Measure Code:	3
Description Of The Unit Of Measure:	CUBIC FEET
Type Code:	L
Description:	CYLINDER
Type Code:	Not reported
Temperature Description:	Not reported
Pressure of Code:	1
Pressure Description:	NORMAL PRESSURE
Pressure of Code:	Not reported
Pressure Description:	Not reported
Temperature Description:	NORMAL TEMPERATURE
Temperature of The Hazardous Substance Code:	4
Temperature Description:	Not reported
Temperature of The Hazardous Substance Code:	Not reported
Days Hazardous Substance On Site During Year:	365
Is The Substance Protected A Trade Secret:	False
Description Of The Max Qnty Code:	1,000-4,999
Description Of The Avg Qnty Code:	1,000-4,999
Most Hazardous Ingridient:	OXYGEN
United Nations/north America 4 Digit Class Number:	1072
Hazard Rank:	2
EHS Ingredient:	NONE LISTED ON SDS
Substance Pure:	True
Substance Mix:	False
First Hazardous Class Code For Chemical:	Oxidizers
Second Hazardous Class Code For Chemical:	Non-flammable Gas
Third Hazardous Class Code For Chemical:	Not reported
Hazard Class 1 Of The Chemical:	5.1
Hazard Class 2 Of The Chemical:	2.2
Hazard Class 3 Of The Chemical:	Not reported

Chemical:

Chemical Name:	OXYGEN
United Nations/north America 4 Digit Class Number:	1072
Chemical Abstract Service Identifier Number:	7782447
Chemical Is Extremely Hazardous Substance (EHS):	N
First Hazardous Class Code For Chemical:	Oxidizers
Second Hazardous Class Code For Chemical:	Non-flammable Gas
Third Hazardous Class Code For Chemical:	Not reported
Hazard Class 1 Of The Chemical:	5.1
Hazard Class 2 Of The Chemical:	2.2
Hazard Class 3 Of The Chemical:	Not reported

FOUR DECADES JEWELRY MFG (Continued) **S103705168**

Chemical Is A Toxic 313 Chemical:	N
EPA Pesticide Registration Number:	Not reported
Contains 112R:	N
Contains EHS:	N
Fertilizer:	N
Pesticide:	N
Contains 313:	N

Chemical Name:	SODIUM CYANIDE
Physical Description:	SOLID
Case Number:	143339
Facility Id:	000363
Physical State Of The Substance:	1
Avag Amt Possessed During Year CD:	00
Max Amt Possessed During Year CD:	01
Applicable Unit Of Measure Code:	1
Description Of The Unit Of Measure:	POUNDS
Type Code:	I
Description:	FIBER DRUM
Type Code:	Not reported
Temperature Description:	Not reported
Pressure of Code:	1
Pressure Description:	NORMAL PRESSURE
Pressure of Code:	Not reported
Pressure Description:	Not reported
Temperature Description:	NORMAL TEMPERATURE
Temperature of The Hazardous Substance Code:	4
Temperature Description:	Not reported
Temperature of The Hazardous Substance Code:	Not reported
Days Hazardous Substance On Site During Year:	365
Is The Substance Protected A Trade Secret:	False
Description Of The Max Qnty Code:	5-9
Description Of The Avg Qnty Code:	0-4
Most Hazardous Ingridient:	SODIUM CYANIDE
United Nations/north America 4 Digit Class Number:	1689
Hazard Rank:	3
EHS Ingredient:	SODIUM CYANIDE
Substance Pure:	True
Substance Mix:	False
First Hazardous Class Code For Chemical:	Poisonous Material
Second Hazardous Class Code For Chemical:	Reactive Material
Third Hazardous Class Code For Chemical:	Corrosive Material
Hazard Class 1 Of The Chemical:	6.1
Hazard Class 2 Of The Chemical:	4.4
Hazard Class 3 Of The Chemical:	8.0

Chemical:

Chemical Name:	SODIUM CYANIDE
United Nations/north America 4 Digit Class Number:	1689
Chemical Abstract Service Identifier Number:	143339
Chemical Is Extremely Hazardous Substance (EHS):	Y
First Hazardous Class Code For Chemical:	Poisonous Material
Second Hazardous Class Code For Chemical:	Reactive Material
Third Hazardous Class Code For Chemical:	Corrosive Material
Hazard Class 1 Of The Chemical:	6.1
Hazard Class 2 Of The Chemical:	4.4
Hazard Class 3 Of The Chemical:	8.0

FOUR DECADES JEWELRY MFG (Continued) **S103705168**

Chemical Is A Toxic 313 Chemical:	Y
EPA Pesticide Registration Number:	Not reported
Contains 112R:	N
Contains EHS:	N
Fertilizer:	N
Pesticide:	N
Contains 313:	N

P456 **APOLLO PET SUPPLY CO** **FTTS** **1004581532**
216 SE WASHINGTON ST **HIST FTTS** **N/A**
< 1/8 **PORTLAND, OR 97214**
1 ft.

Site 28 of 32 in cluster P

Relative: Higher
Actual: 34 ft.

FTTS INSP:

Inspection Number:	199210212778 1
Region:	10
Inspection Date:	10/21/92
Inspector:	FULTS
Violation occurred:	No
Investigation Type:	General Product Review
Investigation Reason:	Neutral Scheme, Region
Legislation Code:	FIFRA
Facility Function:	Marketplace

HIST FTTS INSP:

Inspection Number:	199210212778 1
Region:	10
Inspection Date:	Not reported
Inspector:	FULTS
Violation occurred:	No
Investigation Type:	General Product Review
Investigation Reason:	Neutral Scheme, Region
Legislation Code:	FIFRA
Facility Function:	Marketplace

R457 **ALLYN S DYEING AND CLEANING ESTABLISHMENT** **EDR Hist Cleaner** **1009479116**
250 SW ALDER **N/A**
< 1/8 **PORTLAND, OR**
1 ft.

Site 11 of 33 in cluster R

Relative: Higher
Actual: 38 ft.

EDR Hist Cleaner

Year:	Name:	Type:
1955	CRYSTAL LAUNDRY CO	LAUNDRIES
1955	ALLYN S DYEING AND CLEANING EST	CLEANERS AND DYERS
1960	ONE HOUR MARTINIZING	CLOTHES PRESSERS AND CLEANERS
1965	ONE HOUR MARTINIZING	CLEANERS AND DYERS
1969	SOLLYWOOD ENTERPRISE INC	Drycleaning Plants, Except Rugs
1970	ONE HOUR MARTINIZING	CLEANERS AND DYERS
1970	SOLLYWOOD ENTERPRISE INC	Drycleaning Plants, Except Rugs

ALLYN S DYEING AND CLEANING ESTABLISHMENT (Continued) **1009479116**

1971	SOLLYWOOD ENTERPRISE INC	Drycleaning Plants, Except Rugs
1972	DOWNTOWN CLEANERS	Drycleaning Plants, Except Rugs
1972	SOLLYWOOD ENTERPRISE INC	Drycleaning Plants, Except Rugs
1973	SOLLYWOOD ENTERPRISE INC	Drycleaning Plants, Except Rugs
1973	DOWNTOWN CLEANERS	Drycleaning Plants, Except Rugs
1974	SOLLYWOOD ENTERPRISE INC	Drycleaning Plants, Except Rugs
1974	DOWNTOWN CLEANERS	Drycleaning Plants, Except Rugs
1975	DOWNTOWN CLEANERS	CLEANERS AND DYERS
1975	SOLLYWOOD ENTERPRISE INC	Drycleaning Plants, Except Rugs
1975	DOWNTOWN CLEANERS	Drycleaning Plants, Except Rugs
1976	DOWNTOWN CLEANERS	Drycleaning Plants, Except Rugs
1981	DOWNTOWN CLEANERS	CLEANERS AND DYERS

P458 **APOLLO PET SUPPLY** **FTTS** **1007455584**
216 E WASHINGTON ST **HIST FTTS** **N/A**
< 1/8 **PORTLAND, OR 97214**
1 ft.

Site 29 of 32 in cluster P

Relative: Higher
Actual: 34 ft.

FTTS INSP:

Inspection Number:	2004021121837 3
Region:	10
Inspection Date:	02/11/04
Inspector:	SCHULZE
Violation occurred:	Yes
Investigation Type:	Specific Product Review
Investigation Reason:	For Cause, Government
Legislation Code:	FIFRA
Facility Function:	Marketplace

HIST FTTS INSP:

Inspection Number:	2004021121837 3
Region:	10
Inspection Date:	Not reported
Inspector:	SCHULZE
Violation occurred:	Yes
Investigation Type:	Specific Product Review
Investigation Reason:	For Cause, Government
Legislation Code:	FIFRA
Facility Function:	Marketplace

Q459 **GRAZIANO FOODSERVICE INC** **OR HSIS** **S117278784**
302 SE WASHINGTON ST **N/A**
< 1/8 **PORTLAND, OR 97214**
1 ft.

Site 15 of 40 in cluster Q

Relative: Higher
Actual: 38 ft.

HSIS:

Facility ID:	120922
Department Or Division Of Company:	Not reported
Extremely Hazardous Substance:	N
Facility Has Written Emergency Plan:	N
Contains 112R:	N
NAICS Code 1:	424480

GRAZIANO FOODSERVICE INC (Continued) **S117278784**

NAICS Desc 1:	FRESH FRUIT & VEGETABLE WHSLE
NAICS Code 2:	000000
NAICS Desc 2:	Not reported
Manager Name:	CHRISTOPHER GRAZIANO
Business Phone:	5032368207
Mailing Address:	PO BOX 14767
Mailing City:	PORTLAND
Mailing State:	OR
Mailing Zip:	97293
No. of Employees:	25
Day Phone:	5032368207
Placard:	Y
Fire Dept Code:	0291
FD:	PORTLAND FIRE & RESCUE
Sprinkler System:	Y
Emergency Contact:	CHRIS GRAZIANO
Emergency Procedure:	Not reported
Business Type:	WHOLESALE FOOD, STORAGE, FOOD PROCESSING & DISTRIBUTION
Facility Type:	Not reported
Division/Department:	Not reported
Facility Status:	Not reported
Status TRI:	Not reported
Status RMP:	Not reported
Status PSM:	Not reported
Status CR2K:	Not reported
Status 302:	Not reported
Owner Name:	Not reported
Latest Report ID:	Not reported
Case Number:	Not reported
Chemical Name:	Not reported
EHS Name:	Not reported
Is Pure:	Not reported
Is Mix:	Not reported
Is EHS:	Not reported
Mixture Component:	Not reported
Maximum DailyAmount Code:	Not reported
Maximum DailyAmount Unit:	Not reported
Chemical Added Date:	Not reported
Is ChemPSM:	Not reported
Is Chem112r:	Not reported
Is Chem302:	Not reported
Is Pesticide:	Not reported
Is Fertilizer:	Not reported
Physical State:	Not reported
UNNA Number:	Not reported
NFPA Health:	Not reported
NFPA Flammability:	Not reported
NFPA Reactivity:	Not reported
NFPA Special Notice:	Not reported
Hazards:	Not reported
No# of Days Onsite:	Not reported
Latitude:	Not reported
Longitude:	Not reported

Facility:

Chemical Name:	FLOUR
Physical Description:	SOLID
Case Number:	Not reported

GRAZIANO FOODSERVICE INC (Continued) **S117278784**

Facility Id:	120922
Physical State Of The Substance:	1
Avag Amt Possessed During Year CD:	30
Max Amt Possessed During Year CD:	31
Applicable Unit Of Measure Code:	1
Description Of The Unit Of Measure:	POUNDS
Type Code:	R
Description:	OTHER
Type Code:	Not reported
Temperature Description:	Not reported
Pressure of Code:	1
Pressure Description:	NORMAL PRESSURE
Pressure of Code:	Not reported
Pressure Description:	Not reported
Temperature Description:	NORMAL TEMPERATURE
Temperature of The Hazardous Substance Code:	4
Temperature Description:	Not reported
Temperature of The Hazardous Substance Code:	Not reported
Days Hazardous Substance On Site During Year:	365
Is The Substance Protected A Trade Secret:	False
Description Of The Max Qnty Code:	50,000-99,999
Description Of The Avg Qnty Code:	10,000-49,999
Most Hazardous Ingridient:	WHEAT
United Nations/north America 4 Digit Class Number:	Not reported
Hazard Rank:	1
EHS Ingredient:	Not reported
Substance Pure:	True
Substance Mix:	False
First Hazardous Class Code For Chemical:	Miscellaneous Hazardous Material
Second Hazardous Class Code For Chemical:	Not reported
Third Hazardous Class Code For Chemical:	Not reported
Hazard Class 1 Of The Chemical:	9.0
Hazard Class 2 Of The Chemical:	Not reported
Hazard Class 3 Of The Chemical:	Not reported

Chemical:

Chemical Name:	FLOUR
United Nations/north America 4 Digit Class Number:	Not reported
Chemical Abstract Service Identifier Number:	Not reported
Chemical Is Extremely Hazardous Substance (EHS):	Not reported
First Hazardous Class Code For Chemical:	Miscellaneous Hazardous Material
Second Hazardous Class Code For Chemical:	Not reported
Third Hazardous Class Code For Chemical:	Not reported
Hazard Class 1 Of The Chemical:	9.0
Hazard Class 2 Of The Chemical:	Not reported
Hazard Class 3 Of The Chemical:	Not reported
Chemical Is A Toxic 313 Chemical:	Not reported
EPA Pesticide Registration Number:	Not reported
Contains 112R:	Not reported
Contains EHS:	Not reported
Fertilizer:	Not reported
Pesticide:	Not reported
Contains 313:	Not reported

Chemical Name:	COOKING OIL
Physical Description:	LIQUID
Case Number:	00000

GRAZIANO FOODSERVICE INC (Continued) **S117278784**

Facility Id:	120922
Physical State Of The Substance:	2
Avag Amt Possessed During Year CD:	30
Max Amt Possessed During Year CD:	30
Applicable Unit Of Measure Code:	2
Description Of The Unit Of Measure:	GALLONS
Type Code:	E
Description:	PLASTIC OR NON-METALLIC DRUM
Type Code:	Not reported
Temperature Description:	Not reported
Pressure of Code:	1
Pressure Description:	NORMAL PRESSURE
Pressure of Code:	Not reported
Pressure Description:	Not reported
Temperature Description:	NORMAL TEMPERATURE
Temperature of The Hazardous Substance Code:	4
Temperature Description:	Not reported
Temperature of The Hazardous Substance Code:	Not reported
Days Hazardous Substance On Site During Year:	365
Is The Substance Protected A Trade Secret:	False
Description Of The Max Qnty Code:	10,000-49,999
Description Of The Avg Qnty Code:	10,000-49,999
Most Hazardous Ingridient:	VEGETABLE OILS
United Nations/north America 4 Digit Class Number:	0000
Hazard Rank:	1
EHS Ingredient:	NONE LISTED ON MSDS
Substance Pure:	True
Substance Mix:	False
First Hazardous Class Code For Chemical:	Combustible Material
Second Hazardous Class Code For Chemical:	Not reported
Third Hazardous Class Code For Chemical:	Not reported
Hazard Class 1 Of The Chemical:	4.5
Hazard Class 2 Of The Chemical:	Not reported
Hazard Class 3 Of The Chemical:	Not reported

Chemical:

Chemical Name:	COOKING OIL
United Nations/north America 4 Digit Class Number:	0000
Chemical Abstract Service Identifier Number:	00000
Chemical Is Extremely Hazardous Substance (EHS):	N
First Hazardous Class Code For Chemical:	Combustible Material
Second Hazardous Class Code For Chemical:	Not reported
Third Hazardous Class Code For Chemical:	Not reported
Hazard Class 1 Of The Chemical:	4.5
Hazard Class 2 Of The Chemical:	Not reported
Hazard Class 3 Of The Chemical:	Not reported
Chemical Is A Toxic 313 Chemical:	N
EPA Pesticide Registration Number:	Not reported
Contains 112R:	N
Contains EHS:	N
Fertilizer:	N
Pesticide:	N
Contains 313:	N

Chemical Name:	LEAD ACID BATTERIES
Physical Description:	SOLID
Case Number:	Not reported

GRAZIANO FOODSERVICE INC (Continued) **S117278784**

Facility Id:	120922
Physical State Of The Substance:	1
Avag Amt Possessed During Year CD:	21
Max Amt Possessed During Year CD:	21
Applicable Unit Of Measure Code:	1
Description Of The Unit Of Measure:	POUNDS
Type Code:	R
Description:	OTHER
Type Code:	Not reported
Temperature Description:	Not reported
Pressure of Code:	1
Pressure Description:	NORMAL PRESSURE
Pressure of Code:	Not reported
Pressure Description:	Not reported
Temperature Description:	NORMAL TEMPERATURE
Temperature of The Hazardous Substance Code:	4
Temperature Description:	Not reported
Temperature of The Hazardous Substance Code:	Not reported
Days Hazardous Substance On Site During Year:	365
Is The Substance Protected A Trade Secret:	False
Description Of The Max Qnty Code:	5,000-9,999
Description Of The Avg Qnty Code:	5,000-9,999
Most Hazardous Ingridient:	SULFURIC ACID
United Nations/north America 4 Digit Class Number:	2794
Hazard Rank:	4
EHS Ingredient:	SULFURIC ACID
Substance Pure:	False
Substance Mix:	True
First Hazardous Class Code For Chemical:	Acute Health Hazard
Second Hazardous Class Code For Chemical:	Corrosive Material
Third Hazardous Class Code For Chemical:	Chronic Health Hazard
Hazard Class 1 Of The Chemical:	6.3
Hazard Class 2 Of The Chemical:	8.0
Hazard Class 3 Of The Chemical:	6.4

Chemical:

Chemical Name:	LEAD ACID BATTERIES
United Nations/north America 4 Digit Class Number:	2794
Chemical Abstract Service Identifier Number:	Not reported
Chemical Is Extremely Hazardous Substance (EHS):	N
First Hazardous Class Code For Chemical:	Acute Health Hazard
Second Hazardous Class Code For Chemical:	Corrosive Material
Third Hazardous Class Code For Chemical:	Chronic Health Hazard
Hazard Class 1 Of The Chemical:	6.3
Hazard Class 2 Of The Chemical:	8.0
Hazard Class 3 Of The Chemical:	6.4
Chemical Is A Toxic 313 Chemical:	N
EPA Pesticide Registration Number:	Not reported
Contains 112R:	N
Contains EHS:	Y
Fertilizer:	N
Pesticide:	N
Contains 313:	Y

R460 **DOWNTOWN MOTOR POOL** **OR LUST** **U000432257**
530 SW 2ND AVE **OR UST** **N/A**
< 1/8 **PORTLAND, OR 97204** **OR HSIS**
1 ft.

Site 12 of 33 in cluster R

Relative:
Higher

Actual:
35 ft.

LUST:

Region:	North Western Region
Facility ID:	26-03-0438
Cleanup Received Date:	03/13/2003
Cleanup Start Date:	03/13/2003
Cleanup Complete Date:	**06/23/2003**
Decode for Region:	**North West Region**

UST:

Facility ID:	6146
Facility Telephone:	(503) 988-3424
Permittee Name:	Garrett Vanderzanden
Number of Permitted Tanks:	Not reported
Active Tanks:	Not reported
Decommissioned Tanks:	1
Number of Tanks:	1

HSIS:

Facility ID:	017127
Department Or Division Of Company:	FLEET & ELECTRONIC SERV
Extremely Hazardous Substance:	N
Facility Has Written Emergency Plan:	Y
Contains 112R:	N
NAICS Code 1:	921190
NAICS Desc 1:	OTHER GENERAL GOV SUPPORT
NAICS Code 2:	000000
NAICS Desc 2:	Not reported
Manager Name:	DEBRA KAFOURY
Business Phone:	5039883424
Mailing Address:	1620 SE 190TH AVE
Mailing City:	PORTLAND
Mailing State:	OR
Mailing Zip:	97233
No. of Employees:	2
Day Phone:	5039883424
Placard:	Y
Fire Dept Code:	0291
FD:	PORTLAND FIRE & RESCUE
Sprinkler System:	N
Emergency Contact:	GARRETT VANDERZANDEN
Emergency Procedure:	OFFICE TRAILER
Business Type:	LOCAL GOVT
Facility Type:	Not reported
Division/Department:	Not reported
Facility Status:	Not reported
Status TRI:	Not reported
Status RMP:	Not reported
Status PSM:	Not reported
Status CR2K:	Not reported
Status 302:	Not reported
Owner Name:	Not reported
Latest Report ID:	Not reported

DOWNTOWN MOTOR POOL (Continued) **U000432257**

Case Number:	Not reported
Chemical Name:	Not reported
EHS Name:	Not reported
Is Pure:	Not reported
Is Mix:	Not reported
Is EHS:	Not reported
Mixture Component:	Not reported
Maximum DailyAmount Code:	Not reported
Maximum DailyAmount Unit:	Not reported
Chemical Added Date:	Not reported
Is ChemPSM:	Not reported
Is Chem112r:	Not reported
Is Chem302:	Not reported
Is Pesticide:	Not reported
Is Fertilizer:	Not reported
Physical State:	Not reported
UNNA Number:	Not reported
NFPA Health:	Not reported
NFPA Flammability:	Not reported
NFPA Reactivity:	Not reported
NFPA Special Notice:	Not reported
Hazards:	Not reported
No# of Days Onsite:	Not reported
Latitude:	Not reported
Longitude:	Not reported

Facility:

Chemical Name:	GASOLINE
Physical Description:	LIQUID
Case Number:	8006619
Facility Id:	017127
Physical State Of The Substance:	2
Avag Amt Possessed During Year CD:	21
Max Amt Possessed During Year CD:	30
Applicable Unit Of Measure Code:	2
Description Of The Unit Of Measure:	GALLONS
Type Code:	B
Description:	UNDERGROUND TANK
Type Code:	Not reported
Temperature Description:	Not reported
Pressure of Code:	1
Pressure Description:	NORMAL PRESSURE
Pressure of Code:	Not reported
Pressure Description:	Not reported
Temperature Description:	NORMAL TEMPERATURE
Temperature of The Hazardous Substance Code:	4
Temperature Description:	Not reported
Temperature of The Hazardous Substance Code:	Not reported
Days Hazardous Substance On Site During Year:	365
Is The Substance Protected A Trade Secret:	False
Description Of The Max Qnty Code:	10,000-49,999
Description Of The Avg Qnty Code:	5,000-9,999
Most Hazardous Ingridient:	PETROLEUM DISTILLATES
United Nations/north America 4 Digit Class Number:	1203
Hazard Rank:	2
EHS Ingredient:	NONE LISTED ON MSDS
Substance Pure:	False
Substance Mix:	True

DOWNTOWN MOTOR POOL (Continued) **U000432257**

First Hazardous Class Code For Chemical:	Flammable and Combustible Liquid
Second Hazardous Class Code For Chemical:	Acute Health Hazard
Third Hazardous Class Code For Chemical:	Chronic Health Hazard
Hazard Class 1 Of The Chemical:	3.0
Hazard Class 2 Of The Chemical:	6.3
Hazard Class 3 Of The Chemical:	6.4

Chemical:

Chemical Name:	GASOLINE
United Nations/north America 4 Digit Class Number:	1203
Chemical Abstract Service Identifier Number:	8006619
Chemical Is Extremely Hazardous Substance (EHS):	N
First Hazardous Class Code For Chemical:	Flammable and Combustible Liquid
Second Hazardous Class Code For Chemical:	Acute Health Hazard
Third Hazardous Class Code For Chemical:	Chronic Health Hazard
Hazard Class 1 Of The Chemical:	3.0
Hazard Class 2 Of The Chemical:	6.3
Hazard Class 3 Of The Chemical:	6.4
Chemical Is A Toxic 313 Chemical:	N
EPA Pesticide Registration Number:	Not reported
Contains 112R:	Y
Contains EHS:	N
Fertilizer:	N
Pesticide:	N
Contains 313:	Y

P461 **WEBFOOT FERTILIZER CO INC** **SSTS** **1005439340**
201 SE WASHINGTON ST **N/A**
< 1/8 **PORTLAND, OR 97214**
1 ft.

Site 30 of 32 in cluster P

Relative:
Higher

Actual:
34 ft.

SSTS:

Product:	/
Contact:	Not reported
Status:	Inactive
Registration Number:	007923OR 001
Report Year:	1990
Permit:	Registered
Product Number:	00221700563
Product Type:	End-use blend, formulation, or concentrate
Product Class:	Herbicide
Product Use:	All other products
UOM:	Not reported
Market:	Marketed in the United States
Region:	Not reported
Zero product:	Not reported
Pesticide RUP report:	Not reported

Product:	/
Contact:	Not reported
Status:	Inactive
Registration Number:	007923OR 001
Report Year:	1990
Permit:	Registered
Product Number:	03395500489

WEBFOOT FERTILIZER CO INC (Continued) **1005439340**

Product Type:	End-use blend, formulation, or concentrate
Product Class:	Insecticide
Product Use:	All other products
UOM:	Not reported
Market:	Marketed in the United States
Region:	Not reported
Zero product:	Not reported
Pesticide RUP report:	Not reported

Product:	/
Contact:	Not reported
Status:	Inactive
Registration Number:	007923OR 001
Report Year:	1990
Permit:	Registered
Product Number:	00792300004
Product Type:	End-use blend, formulation, or concentrate
Product Class:	Herbicide
Product Use:	All other products
UOM:	Not reported
Market:	Marketed in the United States
Region:	Not reported
Zero product:	Not reported
Pesticide RUP report:	Not reported

Product:	/
Contact:	Not reported
Status:	Inactive
Registration Number:	007923OR 001
Report Year:	1990
Permit:	Registered
Product Number:	00221700579
Product Type:	End-use blend, formulation, or concentrate
Product Class:	Herbicide
Product Use:	All other products
UOM:	Not reported
Market:	Marketed in the United States
Region:	Not reported
Zero product:	Not reported
Pesticide RUP report:	Not reported

R462 **TANIMOTO S** **EDR Hist Cleaner** **1009478635**
212 ALDER **N/A**
< 1/8 **PORTLAND, OR**
1 ft.

Site 13 of 33 in cluster R

Relative: EDR Hist Cleaner
Higher

Actual:
36 ft.

Year:	Name:	Type:
1930	TANIMOTO S	CLEANERS GARMENTS CURTAINS AND DRAPERIES

P463 **B&O COMMERCE** **OR RGA LUST** **S115354671**
107 SE WASHINGTON ST **N/A**
< 1/8 **PORTLAND, OR**
1 ft.

Site 31 of 32 in cluster P

Relative: **Higher**
Actual: **34 ft.**

RGA LUST:

2011	B&O COMMERCE	107 SE WASHINGTON ST
2010	B&O COMMERCE	107 SE WASHINGTON ST
2009	B&O COMMERCE	107 SE WASHINGTON ST
2008	B&O COMMERCE	107 SE WASHINGTON ST
2007	B&O COMMERCE	107 SE WASHINGTON ST
2006	B&O COMMERCE	107 SE WASHINGTON ST
2005	B&O COMMERCE	107 SE WASHINGTON ST
2004	B&O COMMERCE	107 SE WASHINGTON ST
2003	B&O COMMERCE	107 SE WASHINGTON ST
2002	B&O COMMERCE	107 SE WASHINGTON ST

S464 **OR HAZMAT** **S105522693**
SE WATER ST & ALDER **N/A**
< 1/8 **PORTLAND, OR 97214**
1 ft.

Site 3 of 13 in cluster S

Relative: **Higher**
Actual: **31 ft.**

HAZMAT:

Responsble Party:	BRIAN SMITH
RP Company:	NORTHWEST ICE & COLD
RP Address:	SE WATER/WASHINGTON
RP City,St,Zip:	PORTLAND 97214
Facility ID:	880040
OERS Number:	Not reported
Dept Rsp:	PORTLAND BUREAU OF F&R&EMS
Narrative:	Not reported
Property Loss:	Not reported
Amount Released:	Not reported
Service County:	Not reported
Service Name:	Not reported
Incident Type:	Not reported
Civilian Casualty Activity:	Not reported
Chemical Name:	Not reported
Hazmat Area Affected:	Not reported
Hazmat Area Evacuated:	Not reported
Hazmat Container Type:	Not reported
Hazmat Physical State Released:	Not reported
Hazmat Released Into:	Not reported
Hazmat Released Volume Units:	Not reported
Hazmat Released Weight Units:	Not reported
Hazmat Released From:	Not reported
Hazmat Area Affected Measurement:	Not reported
Hazmat No. of People Evacuated:	Not reported
Hazmat No of Buildings Evacuated:	Not reported

(Continued) **S105522693**

Incident Content Loss:	Not reported
Civilian Casualty Patient Disposition:	Not reported
Incident Mixed Use Property:	Not reported
Location Type:	Not reported
Incident Aid Given Or Received:	Not reported
Incident AID Received from FDID:	Not reported
Incident Aided Department FDID:	Not reported
Person Involved Business Name:	Not reported
Person Involved First Name:	Not reported
Person Involved Last Name:	Not reported
Person Involved Type:	Not reported
Person Involved Phone Number:	Not reported
Person Involved Primary Language:	Not reported
Hazmat Evacuated Measurement:	Not reported
Hazmat Story of Release:	Not reported
Remark:	Not reported
Incident District:	PORTLAND BUREAU OF F&R&EMS
Date Added:	01/01/1985
Unit:	Not reported
Agency Phone:	5032437946
Osfm Incident Report Number:	880040
Dept. Responding:	PORTLAND BUREAU OF F&R&EMS
Person Making Report:	MAURICE THOMPSON
Title:	LT.
Agency:	PORTLAND BUREAU OF F&R&EMS
Phone:	5032437946
Date Of Incident:	07/29/1988
Call Time:	12:00:00 AM
In Route:	12:00:00 AM
Arrival:	4:35:00 PM
Depart Scene:	12:00:00 AM
Back In Quarters:	12:00:00 AM
In Service:	7:40:00 PM
Dist Of Incident:	PORTLAND BUREAU OF F&R&EMS
Were State Resources Used?:	False
Was Oers Notified?:	False
Oers Number:	Not reported
Team Number:	Not reported
Agency Report Number:	88-29257
Unit:	Not reported
Highway:	Not reported
Mile Post:	Not reported
Scene Type:	Private Structure
Area Type:	Industrial
Responsible Party(Ies):	BRIAN SMITH
Company:	NORTHWEST ICE & COLD
Respcontact:	Not reported
Address:	SE WATER/WASHINGTON
Resp City:	PORTLAND
Resp State:	Not reported
Resp ZipCode:	97214
Phone:	5036388934
Resp Phone2:	5037818570
Weather:	0
Temperature:	0
Wind Speed:	0
Wind Direction:	Not reported

(Continued) **S105522693**

Were Haz Materials Released?:	True
Operation Performed:	Normal Operation
Cause:	Unknown
Vehicle And Cargo:	0
Fixed Property:	0
Total Loss:	$0.00
Hazmat Population Density:	Not reported
HazMat Actions Taken - Description:	Not reported
Hazmat Factors Contributing To Release:	Not reported
Hazmat DOT Hazard Classification:	Not reported
Hazmat CAS Number:	Not reported
Hazardous Materials Release:	Not reported
Fire Incident Type:	Not reported
Property Use:	Not reported
Latitude:	Not reported
Longitude:	Not reported
Hazmat Disposition:	Not reported

Chemical:

Chemical Info:	5085
Chemical Id:	35430
Incident Id:	880040
Chemical Name:	UNKNOWN CHEMICAL
UNNA:	Not reported
Amount At Risk:	0
Amount Released:	0
Amount Measured:	0
Biological:	False
Radiological:	False

Chemical Id:	35430
Chemical Name:	UNKNOWN CHEMICAL
Hazardous Ingredient:	UNKNOWN CHEMICAL
Hazardous Class 1:	9.0
Hazardous Class 2:	Not reported
Hazardous Rank:	2
Case Number:	Not reported
UNNA Number:	Not reported
EPA Pest Reg:	Not reported
EHA Chem:	Not reported
PSM Chem:	Not reported
CAA 112R Chem:	Not reported

Method:

Method Used Id:	4114
Incident Id:	880040
Identity Method:	5

Released:

Release Behavior Id:	874
Incident Id:	880040
Behavior:	1

Narrative:

Narrative Id:	2191
Incident Id:	880040

(Continued) **S105522693**

Incident Narrative: LEAK OCCURRED DURING DISMANTLING OF THE OLD AMMONIA SYSTEM AT NORTHWEST ICE & COLD STORAGE. ONLY A SMALL AMOUNT (BASICALLY JUST WHAT WAS LEFT IN THE PIPES) WAS RELEASED INTO THE ENVIRONMENT. LEAK OCCURRED DURING DISMANTLING OF THE OLD

Incident Date: 7/29/1988

O465 **HEYKAMP** **OR RGA LUST** **S115401052**
600 SE STARK ST **N/A**
< 1/8 **PORTLAND, OR**
1 ft.

Site 34 of 34 in cluster O

Relative: **Higher**
Actual: **46 ft.**

RGA LUST:

2011	HEYKAMP	600 SE STARK ST
2010	HEYKAMP	600 SE STARK ST

Q466 **BURNS BROS INC** **OR UST** **U000432669**
620 SE MARTIN LUTHER KING JR BLVD **N/A**
< 1/8 **PORTLAND, OR 97214**
1 ft.

Site 16 of 40 in cluster Q

Relative: **Higher**
Actual: **41 ft.**

UST:

Facility ID:	7055
Facility Telephone:	(503) 238-7393
Permittee Name:	PAT SHAUER, GENERAL MANAGER
Number of Permitted Tanks:	Not reported
Active Tanks:	Not reported
Decommissioned Tanks:	15
Number of Tanks:	21

P467 **HEATING OIL TANK** **OR RGA LUST** **S115370792**
107 SE WASHINGTON ST **N/A**
< 1/8 **PORTLAND, OR**
1 ft.

Site 32 of 32 in cluster P

Relative: **Higher**
Actual: **34 ft.**

RGA LUST:

2012	HEATING OIL TANK	107 SE WASHINGTON ST

Q468 **AMATO BROTHERS ENTERPRISES INC** **OR RGA LUST** **S115353685**
515 SE MLK **N/A**
< 1/8 **PORTLAND, OR**
1 ft.

Site 17 of 40 in cluster Q

Relative: **Higher**
Actual: **40 ft.**

RGA LUST:

2009	AMATO BROTHERS ENTERPRISES INC	515 SE MLK
2008	AMATO BROTHERS ENTERPRISES INC	515 SE MLK

AMATO BROTHERS ENTERPRISES INC (Continued) **S115353685**

2007	AMATO BROTHERS ENTERPRISES INC	515 SE MLK
2006	AMATO BROTHERS ENTERPRISES INC	515 SE MLK
2005	AMATO BROTHERS ENTERPRISES INC	515 SE MLK
2004	AMATO BROTHERS ENTERPRISES INC	515 SE MLK
2003	AMATO BROTHERS ENTERPRISES INC	515 SE MLK
2002	AMATO BROTHERS ENTERPRISES INC	515 SE MLK

U469 **OLD FIRE STATION** **FINDS** **1014827615**
510 NW 3RD AVE **N/A**
< 1/8 **PORTLAND, OR 97209**
1 ft.

Site 1 of 34 in cluster U

Relative: Higher

Actual: 34 ft.

FINDS:

Registry ID: 110042137764

Environmental Interest/Information System
OR-DEQ (Oregon - Department Of Environmental Quality) is a regulatory agency whose job is to protect the quality of Oregon's Environment. DEQ uses a combination of technical assistance, inspections and permitting to help public and private facilities and citizens understand and comply with state and federal environmental regulations.

Click this hyperlink while viewing on your computer to access additional FINDS: detail in the EDR Site Report.

V470 **PDC BLOCK R** **FINDS** **1006852497**
BOUNDED BY HOYT, GLISAN, 6TH, BROADWAY **N/A**
< 1/8 **PORTLAND, OR 97209**
1 ft.

Site 1 of 72 in cluster V

Relative: Higher

Actual: 37 ft.

FINDS:

Registry ID: 110014145255

Environmental Interest/Information System
OR-DEQ (Oregon - Department Of Environmental Quality) is a regulatory agency whose job is to protect the quality of Oregon's Environment. DEQ uses a combination of technical assistance, inspections and permitting to help public and private facilities and citizens understand and comply with state and federal environmental regulations.

Click this hyperlink while viewing on your computer to access additional FINDS: detail in the EDR Site Report.

V471 **USDOT US CUSTOMS SVC** **RCRA NonGen / NLR** **1000913318**
511 NW BROADWAY RM 318 **FINDS** **OR0000595603**
< 1/8 **PORTLAND, OR 97209** **ECHO**
1 ft.

Site 2 of 72 in cluster V

Relative:
Higher

Actual:
38 ft.

RCRA NonGen / NLR:

Date form received by agency:	04/22/1996
Facility name:	USDOT US CUSTOMS SVC
Facility address:	511 NW BROADWAY RM 318 PORTLAND, OR 97209
EPA ID:	OR0000595603
Contact:	ROBERT G WHITE
Contact address:	511 NW BROADWAY RM 318 PORTLAND, OR 97209
Contact country:	US
Contact telephone:	503-326-2711
Contact email:	Not reported
EPA Region:	10
Classification:	Non-Generator
Description:	Handler: Non-Generators do not presently generate hazardous waste

Owner/Operator Summary:

Owner/operator name:	USDOT US CUSTOMS SERVICE
Owner/operator address:	511 NW BROADWAY RM 318 PORTLAND, OR 97209
Owner/operator country:	US
Owner/operator telephone:	503-326-2711
Owner/operator email:	Not reported
Owner/operator fax:	Not reported
Owner/operator extension:	Not reported
Legal status:	Other
Owner/Operator Type:	Owner
Owner/Op start date:	04/22/1996
Owner/Op end date:	Not reported

Owner/operator name:	USDOT US CUSTOMS SERVICE
Owner/operator address:	511 NW BROADWAY RM 318 PORTLAND, OR 97209
Owner/operator country:	US
Owner/operator telephone:	503-326-2711
Owner/operator email:	Not reported
Owner/operator fax:	Not reported
Owner/operator extension:	Not reported
Legal status:	Other
Owner/Operator Type:	Operator
Owner/Op start date:	04/22/1996
Owner/Op end date:	Not reported

Handler Activities Summary:

U.S. importer of hazardous waste:	No
Mixed waste (haz. and radioactive):	No
Recycler of hazardous waste:	No
Transporter of hazardous waste:	No
Treater, storer or disposer of HW:	No
Underground injection activity:	No
On-site burner exemption:	No
Furnace exemption:	No

USDOT US CUSTOMS SVC (Continued) **1000913318**

Used oil fuel burner: No
Used oil processor: No
User oil refiner: No
Used oil fuel marketer to burner: No
Used oil Specification marketer: No
Used oil transfer facility: No
Used oil transporter: No

Historical Generators:
Date form received by agency: 04/18/1995
Site name: USDOT US CUSTOMS SVC
Classification: Not a generator, verified

Date form received by agency: 08/15/1994
Site name: USDOT US CUSTOMS SVC
Classification: Not a generator, verified

Hazardous Waste Summary:

. Waste code: NONE
. Waste name: None

Violation Status: No violations found

FINDS:

Registry ID: 110004774600

Environmental Interest/Information System
RCRAInfo is a national information system that supports the Resource Conservation and Recovery Act (RCRA) program through the tracking of events and activities related to facilities that generate, transport, and treat, store, or dispose of hazardous waste. RCRAInfo allows RCRA program staff to track the notification, permit, compliance, and corrective action activities required under RCRA.

Click this hyperlink while viewing on your computer to access additional FINDS: detail in the EDR Site Report.

ECHO:
Envid: 1000913318
Registry ID: 110004774600
DFR URL: http://echo.epa.gov/detailed-facility-report?fid=110004774600

V472 **PDC BLOCK R** **OR ECSI** **S106878666**
BLOCK BOUNDED BY NW 6TH/BROADWAY/GLISAN/HOYT **OR VCP** **N/A**
< 1/8 **PORTLAND, OR 97209**
1 ft.

Site 3 of 72 in cluster V

Relative: **Higher**
Actual: **37 ft.**

ECSI:
State ID Number: 3103
Brown ID: 0
Study Area: False
Region ID: 2
Legislatve ID: 831

PDC BLOCK R (Continued) **S106878666**

Investigation:	Suspect
FACA ID:	41278
Further Action:	258
Lat/Long (dms):	45 31 37.00 / -122 40 37.00
County Code:	26.00
Score Value:	Not reported
Cerclis ID:	Not reported
Township Coord.:	1.00
Township Zone:	N
Range Coord:	1.00
Range Zone:	E
Section Coord:	34
Qtr Section:	Not reported
Tax Lots:	2500, lots 1-8
Size:	Not reported
NPL:	False
Orphan:	False
Updated By:	GWISTAR
Update Date:	03/20/2006
Created Date:	07/06/2001
Decode For RegionID:	Northwest Region
Decode For BrownID:	Not reported
Decode For Furtheract:	Medium
Decode For Investstat:	Suspect
Decode For Legislative:	Owner, operator or other party under agreement, order or consent decree under ORS 465.200 or 465.420
Alias Name:	River District Parcel 6
Alias Name:	Portland Development Commission

Hazardous Release:

Substance ID.:	121664
Haz Release ID:	379808
Qty Released:	Not reported
Date Released:	Not reported
Update Date:	06/07/2001
Update By:	Not reported
Substance Code:	7440-38-2
Substance Name:	ARSENIC
Substance Abbrev.:	Not reported
Substance Category ID:	8439
Substance Category:	Inorganics
Category Level:	Not reported
Created By:	Not reported
Created Date:	12/17/2002
Substance Category ID:	8439
Substance Category:	Inorganics
Category Level:	Not reported
Created By:	Not reported
Created Date:	12/17/2002
Substance Alias ID:	319286
Sub Alias Name:	AS
Sampling Result ID:	338520
Feature Id:	Not reported
Hazard Release Id:	379808
Medium:	703
Substance Abbrev.:	Not reported
Unit Code:	Not reported
Observation:	False

PDC BLOCK R (Continued) **S106878666**

Owner Operator: False
Lab Data: True
Sample Depth: Not reported
Start Date: 06/01/2000
End Date: Not reported
Min Concentration: Not reported
Max Concentration: Not reported
Sample Comment: 6-7' soil, 41.5 ppm
Last Update By: jmw
Update Date: 07/06/2001
Decode for MediumID: Soil

Substance ID.: 121639
Haz Release ID: 379809
Qty Released: Not reported
Date Released: Not reported
Update Date: 06/07/2001
Update By: Not reported
Substance Code: 7439-92-1
Substance Name: LEAD
Substance Abbrev.: Not reported
Substance Category ID: 8466
Substance Category: Inorganics
Category Level: Not reported
Created By: Not reported
Created Date: 12/17/2002
Substance Category ID: 8466
Substance Category: Inorganics
Category Level: Not reported
Created By: Not reported
Created Date: 12/17/2002
Substance Alias ID: 319256
Sub Alias Name: PB
Sampling Result ID: 338521
Feature Id: Not reported
Hazard Release Id: 379809
Medium: 703
Substance Abbrev.: Not reported
Unit Code: Not reported
Observation: False
Owner Operator: False
Lab Data: True
Sample Depth: Not reported
Start Date: 04/01/2000
End Date: Not reported
Min Concentration: Not reported
Max Concentration: Not reported
Sample Comment: 5-6' soil, 353 ppm
Last Update By: jmw
Update Date: 07/06/2001
Decode for MediumID: Soil
Sampling Result ID: 338535
Feature Id: Not reported
Hazard Release Id: 379809
Medium: 698
Substance Abbrev.: Not reported
Unit Code: Not reported

PDC BLOCK R (Continued) **S106878666**

Observation: False
Owner Operator: False
Lab Data: True
Sample Depth: Not reported
Start Date: 06/01/2000
End Date: Not reported
Min Concentration: Not reported
Max Concentration: Not reported
Sample Comment: 0.167 ppb
Last Update By: jmw
Update Date: 07/06/2001
Decode for MediumID: Groundwater

Substance ID.: 121462
Haz Release ID: 379810
Qty Released: Not reported
Date Released: Not reported
Update Date: 06/07/2001
Update By: Not reported
Substance Code: 56-55-3
Substance Name: BENZO(a)ANTHRACENE
Substance Abbrev.: Not reported
Substance Category ID: 8475
Substance Category: Semi-volatiles
Category Level: Not reported
Created By: Not reported
Created Date: 12/17/2002
Substance Category ID: 8475
Substance Category: Semi-volatiles
Category Level: Not reported
Created By: Not reported
Created Date: 12/17/2002
Substance Alias ID: 318790
Sub Alias Name: BENZ(a)ANTHRACENE
Substance Alias ID: 318791
Sub Alias Name: BENZANTHRACENE,1,2-
Substance Alias ID: 318792
Sub Alias Name: BENZANTHRENE
Substance Alias ID: 318793
Sub Alias Name: BENZOANTHRACENE
Substance Alias ID: 318794
Sub Alias Name: BENZPHENANTHRENE,2,3-
Substance Alias ID: 318795
Sub Alias Name: NAPHTHANTHRACENE
Substance Alias ID: 318796
Sub Alias Name: TETRAPHENE
Sampling Result ID: 338522
Feature Id: Not reported
Hazard Release Id: 379810
Medium: 703
Substance Abbrev.: Not reported
Unit Code: Not reported
Observation: False
Owner Operator: False
Lab Data: True
Sample Depth: Not reported
Start Date: 04/01/2000

PDC BLOCK R (Continued) **S106878666**

End Date: Not reported
Min Concentration: Not reported
Max Concentration: Not reported
Sample Comment: 6.5-7.5' soil, 600 ppm
Last Update By: jmw
Update Date: 07/06/2001
Decode for MediumID: Soil

Substance ID.: 121374
Haz Release ID: 379811
Qty Released: Not reported
Date Released: Not reported
Update Date: 06/07/2001
Update By: Not reported
Substance Code: 50-32-8
Substance Name: BENZO(a)PYRENE
Substance Abbrev.: Not reported
Substance Category ID: 8476
Substance Category: Semi-volatiles
Category Level: Not reported
Created By: Not reported
Created Date: 12/17/2002
Substance Category ID: 8476
Substance Category: Semi-volatiles
Category Level: Not reported
Created By: Not reported
Created Date: 12/17/2002
Substance Alias ID: 318559
Sub Alias Name: B(a)P
Substance Alias ID: 318560
Sub Alias Name: BENZOPYRENE,3,4-
Substance Alias ID: 318561
Sub Alias Name: BENZPYRENE,3,4-
Substance Alias ID: 318562
Sub Alias Name: BP
Sampling Result ID: 338523
Feature Id: Not reported
Hazard Release Id: 379811
Medium: 703
Substance Abbrev.: Not reported
Unit Code: Not reported
Observation: False
Owner Operator: False
Lab Data: True
Sample Depth: Not reported
Start Date: 04/01/2000
End Date: Not reported
Min Concentration: Not reported
Max Concentration: Not reported
Sample Comment: 6.5-7.5' soil, 480 ppm
Last Update By: jmw
Update Date: 07/06/2001
Decode for MediumID: Soil
Sampling Result ID: 338534
Feature Id: Not reported
Hazard Release Id: 379811
Medium: 698

PDC BLOCK R (Continued) **S106878666**

Substance Abbrev.: Not reported
Unit Code: Not reported
Observation: False
Owner Operator: False
Lab Data: True
Sample Depth: Not reported
Start Date: 06/01/2000
End Date: Not reported
Min Concentration: Not reported
Max Concentration: Not reported
Sample Comment: 6.6 ppb
Last Update By: jmw
Update Date: 07/06/2001
Decode for MediumID: Groundwater

Substance ID.: 121192
Haz Release ID: 379812
Qty Released: Not reported
Date Released: Not reported
Update Date: 06/07/2001
Update By: Not reported
Substance Code: 205-99-2
Substance Name: BENZO(b)FLUORANTHENE
Substance Abbrev.: Not reported
Substance Category ID: 8477
Substance Category: Semi-volatiles
Category Level: Not reported
Created By: Not reported
Created Date: 12/17/2002
Substance Category ID: 8477
Substance Category: Semi-volatiles
Category Level: Not reported
Created By: Not reported
Created Date: 12/17/2002
Substance Alias ID: 317390
Sub Alias Name: B(b)F
Substance Alias ID: 317391
Sub Alias Name: BENZ(e)ACEPHENANTHRYLENE
Substance Alias ID: 317392
Sub Alias Name: BENZFLUORANTHENE,3,4-
Substance Alias ID: 317393
Sub Alias Name: BENZOFLUORANTHENE,2,3-
Substance Alias ID: 317394
Sub Alias Name: BENZOFLUORANTHENE,3,4-
Sampling Result ID: 338524
Feature Id: Not reported
Hazard Release Id: 379812
Medium: 703
Substance Abbrev.: Not reported
Unit Code: Not reported
Observation: False
Owner Operator: False
Lab Data: True
Sample Depth: Not reported
Start Date: 04/01/2000
End Date: Not reported
Min Concentration: Not reported

PDC BLOCK R (Continued) **S106878666**

Max Concentration: Not reported
Sample Comment: 6.5-7.5' soil, 480 ppm
Last Update By: jmw
Update Date: 07/06/2001
Decode for MediumID: Soil

Substance ID.: 121196
Haz Release ID: 379813
Qty Released: Not reported
Date Released: Not reported
Update Date: 06/07/2001
Update By: Not reported
Substance Code: 207-08-9
Substance Name: BENZO(k)FLUORANTHENE
Substance Abbrev.: Not reported
Substance Category ID: 8478
Substance Category: Semi-volatiles
Category Level: Not reported
Created By: Not reported
Created Date: 12/17/2002
Substance Category ID: 8478
Substance Category: Semi-volatiles
Category Level: Not reported
Created By: Not reported
Created Date: 12/17/2002
Substance Alias ID: 317400
Sub Alias Name: B(k)F
Substance Alias ID: 317401
Sub Alias Name: BENZOFLUORANTHENE,11,12-
Sampling Result ID: 338525
Feature Id: Not reported
Hazard Release Id: 379813
Medium: 703
Substance Abbrev.: Not reported
Unit Code: Not reported
Observation: False
Owner Operator: False
Lab Data: True
Sample Depth: Not reported
Start Date: 04/01/2000
End Date: Not reported
Min Concentration: Not reported
Max Concentration: Not reported
Sample Comment: 6.5-7.5' soil, 180 ppm
Last Update By: jmw
Update Date: 07/06/2001
Decode for MediumID: Soil

Substance ID.: 121415
Haz Release ID: 379814
Qty Released: Not reported
Date Released: Not reported
Update Date: 06/07/2001
Update By: Not reported
Substance Code: 53-70-3
Substance Name: DIBENZO(a,h)ANTHRACENE
Substance Abbrev.: Not reported

PDC BLOCK R (Continued) **S106878666**

Substance Category ID: 8499
Substance Category: Semi-volatiles
Category Level: Not reported
Created By: Not reported
Created Date: 12/17/2002
Substance Category ID: 8499
Substance Category: Semi-volatiles
Category Level: Not reported
Created By: Not reported
Created Date: 12/17/2002
Substance Alias ID: 318667
Sub Alias Name: DB(a,h)A
Substance Alias ID: 318668
Sub Alias Name: DIBENZ(a,h)ANTHRACENE
Substance Alias ID: 318669
Sub Alias Name: DIBENZANTHRACENE,1,2-5,6-
Substance Alias ID: 318670
Sub Alias Name: DIBENZANTHRACENE,1,2:5,6-
Sampling Result ID: 338526
Feature Id: Not reported
Hazard Release Id: 379814
Medium: 703
Substance Abbrev.: Not reported
Unit Code: Not reported
Observation: False
Owner Operator: False
Lab Data: True
Sample Depth: Not reported
Start Date: 04/01/2000
End Date: Not reported
Min Concentration: Not reported
Max Concentration: Not reported
Sample Comment: 6.5-7.5’ soil, 94 ppm
Last Update By: jmw
Update Date: 07/06/2001
Decode for MediumID: Soil

Substance ID.: 121210
Haz Release ID: 379815
Qty Released: Not reported
Date Released: Not reported
Update Date: 06/07/2001
Update By: Not reported
Substance Code: 218-01-9
Substance Name: CHRYSENE
Substance Abbrev.: Not reported
Substance Category ID: 8481
Substance Category: Semi-volatiles
Category Level: Not reported
Created By: Not reported
Created Date: 12/17/2002
Substance Category ID: 8481
Substance Category: Semi-volatiles
Category Level: Not reported
Created By: Not reported
Created Date: 12/17/2002
Substance Alias ID: 317438

PDC BLOCK R (Continued) **S106878666**

Sub Alias Name: BENZ(a)PHENANTHRENE
Substance Alias ID: 317439
Sub Alias Name: BENZPHENANTHRENE,1,2-
Substance Alias ID: 317440
Sub Alias Name: DIBENZONAPHTHALENE,1,2,5,6-
Sampling Result ID: 338527
Feature Id: Not reported
Hazard Release Id: 379815
Medium: 703
Substance Abbrev.: Not reported
Unit Code: Not reported
Observation: False
Owner Operator: False
Lab Data: True
Sample Depth: Not reported
Start Date: 04/01/2000
End Date: Not reported
Min Concentration: Not reported
Max Concentration: Not reported
Sample Comment: 6.5-7.5' soil, 520 ppm
Last Update By: jmw
Update Date: 07/06/2001
Decode for MediumID: Soil

Substance ID.: 121176
Haz Release ID: 379816
Qty Released: Not reported
Date Released: Not reported
Update Date: 06/07/2001
Update By: Not reported
Substance Code: 193-39-5
Substance Name: INDENO(1,2,3-cd)PYRENE
Substance Abbrev.: Not reported
Substance Category ID: 8493
Substance Category: Semi-volatiles
Category Level: Not reported
Created By: Not reported
Created Date: 12/17/2002
Substance Category ID: 8493
Substance Category: Semi-volatiles
Category Level: Not reported
Created By: Not reported
Created Date: 12/17/2002
Substance Alias ID: 317339
Sub Alias Name: PHENYLENEPYRENE,2,3-
Substance Alias ID: 317340
Sub Alias Name: PHENYLENEPYRENE,o-
Sampling Result ID: 338528
Feature Id: Not reported
Hazard Release Id: 379816
Medium: 703
Substance Abbrev.: Not reported
Unit Code: Not reported
Observation: False
Owner Operator: False
Lab Data: True
Sample Depth: Not reported

PDC BLOCK R (Continued) **S106878666**

Start Date: 04/01/2000
End Date: Not reported
Min Concentration: Not reported
Max Concentration: Not reported
Sample Comment: 6.5-7.5' soil, 340 ppm
Last Update By: jmw
Update Date: 07/06/2001
Decode for MediumID: Soil

Substance ID.: 121982
Haz Release ID: 379817
Qty Released: Not reported
Date Released: Not reported
Update Date: 06/07/2001
Update By: Not reported
Substance Code: ECD169
Substance Name: DIESEL - FUEL OIL
Substance Abbrev.: Not reported
Substance Category ID: 8529
Substance Category: Petroleum Related Releases for OSPIRG Report
Category Level: Not reported
Created By: Not reported
Created Date: 12/17/2002
Substance Category ID: 8529
Substance Category: Petroleum Related Releases for OSPIRG Report
Category Level: Not reported
Created By: Not reported
Created Date: 12/17/2002
Sampling Result ID: 338529
Feature Id: Not reported
Hazard Release Id: 379817
Medium: 703
Substance Abbrev.: Not reported
Unit Code: Not reported
Observation: False
Owner Operator: False
Lab Data: True
Sample Depth: Not reported
Start Date: 04/01/2000
End Date: Not reported
Min Concentration: Not reported
Max Concentration: Not reported
Sample Comment: 15-16' soil, 1200 ppm
Last Update By: jmw
Update Date: 07/06/2001
Decode for MediumID: Soil

Substance ID.: 121983
Haz Release ID: 379818
Qty Released: Not reported
Date Released: Not reported
Update Date: 06/07/2001
Update By: Not reported
Substance Code: ECD173
Substance Name: GASOLINE
Substance Abbrev.: Not reported
Substance Category ID: 8530

PDC BLOCK R (Continued) **S106878666**

Substance Category: Petroleum Related Releases for OSPIRG Report
Category Level: Not reported
Created By: Not reported
Created Date: 12/17/2002
Substance Category ID: 8530
Substance Category: Petroleum Related Releases for OSPIRG Report
Category Level: Not reported
Created By: Not reported
Created Date: 12/17/2002
Sampling Result ID: 338530
Feature Id: Not reported
Hazard Release Id: 379818
Medium: 703
Substance Abbrev.: Not reported
Unit Code: Not reported
Observation: False
Owner Operator: False
Lab Data: True
Sample Depth: Not reported
Start Date: 04/01/2000
End Date: Not reported
Min Concentration: Not reported
Max Concentration: Not reported
Sample Comment: 6.5-7.5' soil, 230 ppm
Last Update By: jmw
Update Date: 07/06/2001
Decode for MediumID: Soil

Substance ID.: 121989
Haz Release ID: 379819
Qty Released: Not reported
Date Released: Not reported
Update Date: 06/07/2001
Update By: Not reported
Substance Code: ECD200
Substance Name: OIL OR FUEL RELATED COMPOUNDS
Substance Abbrev.: Not reported
Substance Category ID: 8532
Substance Category: Petroleum Related Releases for OSPIRG Report
Category Level: Not reported
Created By: Not reported
Created Date: 12/17/2002
Substance Category ID: 8532
Substance Category: Petroleum Related Releases for OSPIRG Report
Category Level: Not reported
Created By: Not reported
Created Date: 12/17/2002
Sampling Result ID: 338531
Feature Id: Not reported
Hazard Release Id: 379819
Medium: 703
Substance Abbrev.: Not reported
Unit Code: Not reported
Observation: False
Owner Operator: False
Lab Data: True
Sample Depth: Not reported

PDC BLOCK R (Continued) **S106878666**

Start Date: 04/01/2000
End Date: Not reported
Min Concentration: Not reported
Max Concentration: Not reported
Sample Comment: 5-6' soil, 630 ppm
Last Update By: jmw
Update Date: 07/06/2001
Decode for MediumID: Soil

Substance ID.: 121135
Haz Release ID: 379820
Qty Released: Not reported
Date Released: Not reported
Update Date: 06/07/2001
Update By: Not reported
Substance Code: 1634-04-4
Substance Name: METHYL-tert-BUTYL ETHER
Substance Abbrev.: Not reported
Substance Alias ID: 317225
Sub Alias Name: BUTYL METHYL ETHER,tert-
Substance Alias ID: 317226
Sub Alias Name: METHOXY-2-METHYL PROPANE,2-
Substance Alias ID: 317227
Sub Alias Name: MTBE
Sampling Result ID: 338532
Feature Id: Not reported
Hazard Release Id: 379820
Medium: 698
Substance Abbrev.: Not reported
Unit Code: Not reported
Observation: False
Owner Operator: False
Lab Data: True
Sample Depth: Not reported
Start Date: 06/01/2000
End Date: Not reported
Min Concentration: Not reported
Max Concentration: Not reported
Sample Comment: 9.67 ppb
Last Update By: jmw
Update Date: 07/06/2001
Decode for MediumID: Groundwater

Substance ID.: 121011
Haz Release ID: 379821
Qty Released: Not reported
Date Released: Not reported
Update Date: 06/07/2001
Update By: Not reported
Substance Code: 127-18-4
Substance Name: TETRACHLOROETHYLENE
Substance Abbrev.: Not reported
Substance Category ID: 8519
Substance Category: Volatiles
Category Level: Not reported
Created By: Not reported
Created Date: 12/17/2002

PDC BLOCK R (Continued) **S106878666**

Substance Category ID: 8551
Substance Category: Solvents of interest to Milwaukie Area GW study
Category Level: Not reported
Created By: Not reported
Created Date: 12/17/2002
Substance Category ID: 8519
Substance Category: Volatiles
Category Level: Not reported
Created By: Not reported
Created Date: 12/17/2002
Substance Category ID: 8551
Substance Category: Solvents of interest to Milwaukie Area GW study
Category Level: Not reported
Created By: Not reported
Created Date: 12/17/2002
Substance Alias ID: 316912
Sub Alias Name: ETHENE,TETRACHLORO-
Substance Alias ID: 316913
Sub Alias Name: ETHYLENE TETRACHLORIDE
Substance Alias ID: 316914
Sub Alias Name: PERCHLOROETHYLENE
Substance Alias ID: 316915
Sub Alias Name: PERCLENE
Substance Alias ID: 316916
Sub Alias Name: TETRACHLOROETHENE
Substance Alias ID: 316917
Sub Alias Name: TETRACHLOROETHENE,1,1,2,2-
Substance Alias ID: 316918
Sub Alias Name: TETRACHLOROETHYLENE,1,1,2,2-
Sampling Result ID: 337616
Feature Id: Not reported
Hazard Release Id: 379821
Medium: 698
Substance Abbrev.: Not reported
Unit Code: Not reported
Observation: False
Owner Operator: False
Lab Data: True
Sample Depth: Not reported
Start Date: 06/01/2000
End Date: Not reported
Min Concentration: Not reported
Max Concentration: Not reported
Sample Comment: 2.05 ppb
Last Update By: jmw
Update Date: 07/06/2001
Decode for MediumID: Groundwater

Substance ID.: 120883
Haz Release ID: 379822
Qty Released: Not reported
Date Released: Not reported
Update Date: 06/07/2001
Update By: Not reported
Substance Code: 108-88-3
Substance Name: TOLUENE
Substance Abbrev.: Not reported

PDC BLOCK R (Continued) **S106878666**

Substance Category ID: 8520
Substance Category: Volatiles
Category Level: Not reported
Created By: Not reported
Created Date: 12/17/2002
Substance Category ID: 8520
Substance Category: Volatiles
Category Level: Not reported
Created By: Not reported
Created Date: 12/17/2002
Substance Alias ID: 316466
Sub Alias Name: BENZENE,METHYL-
Substance Alias ID: 316467
Sub Alias Name: METHACIDE
Substance Alias ID: 316468
Sub Alias Name: METHYLBENZENE
Substance Alias ID: 316469
Sub Alias Name: METHYLBENZOL
Substance Alias ID: 316470
Sub Alias Name: PHENYLMETHANE
Substance Alias ID: 316471
Sub Alias Name: TOLUOL
Sampling Result ID: 338533
Feature Id: Not reported
Hazard Release Id: 379822
Medium: 698
Substance Abbrev.: Not reported
Unit Code: Not reported
Observation: False
Owner Operator: False
Lab Data: True
Sample Depth: Not reported
Start Date: 06/01/2000
End Date: Not reported
Min Concentration: Not reported
Max Concentration: Not reported
Sample Comment: 0.84 ppb
Last Update By: jmw
Update Date: 07/06/2001
Decode for MediumID: Groundwater

Substance ID.: 121690
Haz Release ID: 379823
Qty Released: Not reported
Date Released: Not reported
Update Date: 06/07/2001
Update By: Not reported
Substance Code: 75-01-4
Substance Name: VINYL CHLORIDE
Substance Abbrev.: Not reported
Substance Category ID: 8525
Substance Category: Volatiles
Category Level: Not reported
Created By: Not reported
Created Date: 12/17/2002
Substance Category ID: 8550
Substance Category: Solvents of interest to Milwaukie Area GW study

PDC BLOCK R (Continued) **S106878666**

Category Level: Not reported
Created By: Not reported
Created Date: 12/17/2002
Substance Category ID: 8525
Substance Category: Volatiles
Category Level: Not reported
Created By: Not reported
Created Date: 12/17/2002
Substance Category ID: 8550
Substance Category: Solvents of interest to Milwaukie Area GW study
Category Level: Not reported
Created By: Not reported
Created Date: 12/17/2002
Substance Alias ID: 319325
Sub Alias Name: CHLOROETHENE
Substance Alias ID: 319326
Sub Alias Name: CHLOROETHYLENE
Substance Alias ID: 319327
Sub Alias Name: ETHENE,CHLORO-
Substance Alias ID: 319328
Sub Alias Name: MONOCHLOROETHYLENE
Sampling Result ID: 338536
Feature Id: Not reported
Hazard Release Id: 379823
Medium: 698
Substance Abbrev.: Not reported
Unit Code: Not reported
Observation: False
Owner Operator: False
Lab Data: True
Sample Depth: Not reported
Start Date: 06/01/2000
End Date: Not reported
Min Concentration: Not reported
Max Concentration: Not reported
Sample Comment: 0.56 ppb
Last Update By: jmw
Update Date: 07/06/2001
Decode for MediumID: Groundwater

Substance ID.: 121781
Haz Release ID: 387681
Qty Released: Not reported
Date Released: Not reported
Update Date: 02/23/2011
Update By: GWISTAR
Substance Code: 79-01-6
Substance Name: TRICHLOROETHYLENE
Substance Abbrev.: Not reported
Substance Category ID: 8523
Substance Category: Volatiles
Category Level: Not reported
Created By: Not reported
Created Date: 12/17/2002
Substance Category ID: 8545
Substance Category: Solvents of interest to Milwaukie Area GW study
Category Level: Not reported

PDC BLOCK R (Continued) **S106878666**

Created By: Not reported
Created Date: 12/17/2002
Substance Category ID: 8523
Substance Category: Volatiles
Category Level: Not reported
Created By: Not reported
Created Date: 12/17/2002
Substance Category ID: 8545
Substance Category: Solvents of interest to Milwaukie Area GW study
Category Level: Not reported
Created By: Not reported
Created Date: 12/17/2002
Substance Alias ID: 317517
Sub Alias Name: ETHINYL TRICHLORIDE
Substance Alias ID: 317518
Sub Alias Name: ETHYLENE TRICHLORIDE
Substance Alias ID: 317519
Sub Alias Name: TCE
Substance Alias ID: 317520
Sub Alias Name: TRI-CLENE
Substance Alias ID: 317521
Sub Alias Name: TRICHLOROETHENE

Narrative:
NARR ID: 5741521
NARR Code: Contamination
Created By: Not reported
Created Date: 12/17/2002
Updated By: GWISTAR
Updated Date: 06/04/2003
Decode for NarcdID: Contamination
NARR Comments: (7/5/01 MTP/VCP) A Phase I, Phase II with sampling, and Pre-Remedial (Pre-RI) investigations have been conducted at the site. The Phase I report provides a comprehensive survey of historic site activities and identified former dry cleaner sites, service stations, and possible USTs associated with the stations and/or hotels as possible contaminant sources. Soil and groundwater sampling conducted in the Phase II and Pre-RI investigations showed that service station and/or associated current/former USTs, and asphaltic roofing material are contaminant sources at the site. A risk screening indicated that arsenic and a number of PAHs in soil, and arsenic, lead, and benzo(a)pyrene in groundwater, are contaminants of potential concern (COPCs) at the site. Because no VOC analyses were conducted for soil, the assessment of the dry-cleaning sites as potential contaminant sources does not appear complete. (4/1/03 MTP/VCP) Additional investigation conducted in March 2002 further refined the extent of contamiation. VOCs were not detected at levels of concern. PAHs were detected above risk-based concentrations (RBCs) in soil. A number of PAHs, lead and arsenic, and the VOCs trichloroethene (TCE), naphthalene, and vinyl chloride have been detected above their respective US EPA Region 9 Preliminary Remediation Goals (PRGs) for tapwater.

NARR ID: 5741522
NARR Code: Data Sources
Created By: Not reported
Created Date: 12/17/2002
Updated By: MPUGH

PDC BLOCK R (Continued) **S106878666**

Updated Date: 11/05/2004
Decode for NarcdID: Data Sources
NARR Comments: 1) Phase I Environmental Report, AGRA, July 1999. 2) Phase II Environmental Report, AGRA, April 2000. 3) Preliminary RI Report, AMEC, March 2001. 4). Follow-up Preliminary Remedial Investigation Report, River District Block R Site, NW Broadway Street and NW Glisan Street, Portland, Oregon. January 2003, AMEC Earth & Environmental.5)Asphalt roofing Material and Petroleum containing soil removal, river district block R, AMEC, October 15, 2004.

NARR ID: 5741523
NARR Code: General Site Description
Created By: Not reported
Created Date: 12/17/2002
Updated By: Not reported
Updated Date: 12/17/2002
Decode for NarcdID: General Site Description
NARR Comments: The site has been vacant since 1988. Portions of the site were developed as early as 1889 (blacksmith, paint shop). At least three dry-cleaning sites and two service stations were present at the site from as early as the mid-1920s to the 1960s. Hotel Victoria (1931-1960) and the Hoyt Hotel (1911-1977) also operated at the site. A Pacific Trailways bus depot operated on-site between 1980-1985. Underground storage tanks were expected to be associated with the service stations and possibly the hotels. PDC acquired the property from Hood Stages Inc., doing business as Pacific Trailways, Inc., in October 1977.

NARR ID: 5741524
NARR Code: Hazardous Substance/Waste Types
Created By: Not reported
Created Date: 12/17/2002
Updated By: GWISTAR
Updated Date: 06/25/2003
Decode for NarcdID: Hazardous Substance/Waste Types
NARR Comments: Petroleum products and compounds, such as polynuclear aromatic hydrocarbons (PAHs) in soil, and trimethylbenzene in groundwater. PAHs in soil also appear related to asphaltic roofing materials. Possibly chlorinated hydrocarbons from dry-cleaning operations. Imported fill of unknown origin may be a source of arsenic in soil and groundwater.

NARR ID: 5741525
NARR Code: Site Location
Created By: Not reported
Created Date: 12/17/2002
Updated By: Not reported
Updated Date: 12/17/2002
Decode for NarcdID: Site Location
NARR Comments: A city block in Portland bounded by NW Broadway on the west, NW 6th Avenue on the east, NW Hoyt Street on the north, and NW Glisan Street on the south.

NARR ID: 5741526
NARR Code: Manner of Release
Created By: Not reported
Created Date: 12/17/2002

PDC BLOCK R (Continued) **S106878666**

Updated By: Not reported
Updated Date: 12/17/2002
Decode for NarcdID: Manner of Release
NARR Comments: Surface and subsurface releases to soil through spills and possibly underground storage tanks. Imported fill placed at the site also may be a contamination source.

NARR ID: 5745836
NARR Code: Project Activity Status
Created By: MPUGH
Created Date: 11/05/2004
Updated By: MPUGH
Updated Date: 11/05/2004
Decode for NarcdID: Project Activity Status
NARR Comments: PDC has informed DEQ that funding is no available to complete the risk assessment for the Block R or Block U (ECSI 3102) sites.

NARR ID: 5741527
NARR Code: Pathways Other Hazards
Created By: Not reported
Created Date: 12/17/2002
Updated By: Not reported
Updated Date: 12/17/2002
Decode for NarcdID: Pathways & Other Hazards
NARR Comments: Surface soil, subsurface soil, groundwater, and air through dust and volatilization. The site is located about 1000 feet west of the Willamette River. Relatively low concentrations of arsenic, lead, and PAH benzo(a)pyrene in groundwater do not appear to pose a threat to the Willamette River, but are present at concentrations above EPA Region 9 Preliminary Remediation Goals (PRGs) for tap water. There may not be a beneficial use for groundwater in the locality of the facility.

NARR ID: 5743263
NARR Code: Project Type
Created By: MPUGH
Created Date: 04/01/2003
Updated By: MPUGH
Updated Date: 04/01/2003
Decode for NarcdID: Project Type
NARR Comments: Initial DEQ oversight was provided under an Independent Cleanup Program (ICP) agreement. Because the site investigation is proceeding to the risk assessment phase, DEQ has determined that future DEQ oversight should be conducted under a standard VCP Letter Agreement. A Letter Agreement was sent to PDC in March 2003.

NARR ID: 5741528
NARR Code: Remedial Action
Created By: Not reported
Created Date: 12/17/2002
Updated By: MPUGH
Updated Date: 03/14/2005
Decode for NarcdID: Remedial Action
NARR Comments: (7/5/01 MTP/VCP) PDC completed a Pre-RI report in March 2001, and joined DEQ's Voluntary Cleanup Program for review of site reports and determination of the <quot>no further action<quot> status at the site. PDC had indicated that site characterization is complete and

PDC BLOCK R (Continued) **S106878666**

with DEQ concurrence, has proposed conducting a focused risk assessment to address soil contamination, and a beneficial groundwater use assessment. DEQ began review of the site documentation in June 2001 and is preparing comments. (4/1/03 MTP/VCP) DEQ presented a scope of work for additional field investigation in a memorandum dated July 24, 2001. Additional investigation was conducted in March 2002, and consisted of advancing 5 direct-push borings for soil sample collection, and sampling of the existing monitoring wells. DEQ reviewed the resulting RI report, although further evaluation of the extent of PAH contamination was suggested. (11/5/04 MTP/VCP) PDC has conducted a removal of 220 tons of asphaltic roofing material and petroleum-contaminated soil.

NARR ID: 5741529
NARR Code: Health Threats
Created By: Not reported
Created Date: 12/17/2002
Updated By: Not reported
Updated Date: 12/17/2002
Decode for NarcdID: Health Threats
NARR Comments: The primary exposure pathway appears to be direct contact, incidental ingestion/inhalation of occupational site workers to polynuclear aromatic hydrocarbons (PAHs) and arsenic. Direct exposure of site utility/trench workers to contaminated surface and subsurface soil may be possible. Relatively low concentrations of PAHs in groundwater do not appear to pose a threat to the Willamette River, but are present at concentrations above EPA Maximum Contaminant Levels (MCLs). There may not be a beneficial use for groundwater in the locality of the facility.

Administrative Action:
Action ID: 9424
Region: Northwestern Region
Complete Date: 07/05/2001
Rank Value: 0
Cleanup Flag: False
Created Date: 12/17/2002
Decode for AgencyID: Department of Environmental Quality
Decode for RegionID: Northwest Region
Category: Administrative Action
Action Code Flag: False
Action: Site added to database
Further Action: Not reported
Comments: Not reported

Action ID: 9435
Region: Northwestern Region
Complete Date: Not reported
Rank Value: 0
Cleanup Flag: False
Created Date: 12/17/2002
Decode for AgencyID: Department of Environmental Quality
Decode for RegionID: Northwest Region
Category: Remedial Action
Action Code Flag: False
Action: Independent Cleanup Program
Further Action: 0
Comments: Not reported

PDC BLOCK R (Continued) **S106878666**

Action ID: 9511
Region: Northwestern Region
Complete Date: 03/16/2006
Rank Value: Not reported
Cleanup Flag: False
Created Date: 10/22/2003
Decode for AgencyID: Department of Environmental Quality
Decode for RegionID: Northwest Region
Category: Remedial Action
Action Code Flag: False
Action: SITE INVESTIGATION
Further Action: 0
Comments: Not reported

Action ID: 9491
Region: Northwestern Region
Complete Date: 08/16/2004
Rank Value: Not reported
Cleanup Flag: False
Created Date: 11/05/2004
Decode for AgencyID: Department of Environmental Quality
Decode for RegionID: Northwest Region
Category: Remedial Action
Action Code Flag: False
Action: REMOVAL
Further Action: 0
Comments: Not reported

Action ID: 9440
Region: 0
Complete Date: 05/21/2003
Rank Value: Not reported
Cleanup Flag: False
Created Date: 11/05/2004
Decode for AgencyID: Department of Environmental Quality
Decode for RegionID: Not reported
Category: Remedial Action
Action Code Flag: False
Action: Letter Agreement
Further Action: 0
Comments: Not reported

Action ID: 9504
Region: Northwestern Region
Complete Date: 03/16/2006
Rank Value: Not reported
Cleanup Flag: False
Created Date: 03/16/2006
Decode for AgencyID: Department of Environmental Quality
Decode for RegionID: Northwest Region
Category: Remedial Action
Action Code Flag: False
Action: Removal Action Recommended (RM)
Further Action: Medium
Comments: Not reported

Operations:
Operation Id: 134294

PDC BLOCK R (Continued) **S106878666**

Operation Status: Inactive
Common Name: PDC
Yrs of Operation: Not reported
Comments: Inactive - vacant lot
Updated Date: 07/06/2001
Updated By: jmw
Decode for OpstatID: Inactive

VCS:
ECS Site ID: 3103
Facility Size: Not reported
Action: Removal Action Recommended (RM)
Start Date: 03/16/2006
End Date: 03/16/2006
Facility Status: Inactive
Program: VCP
Latitude: 45.5269
Longitude: -122.6769

U473 **HEATING OIL TANK** **OR LUST** **S109204517**
320 NW HOYT ST **N/A**
< 1/8 **PORTLAND, OR 97209**
1 ft.

Site 2 of 34 in cluster U

Relative: Higher
Actual: 34 ft.

LUST:
Region: North Western Region
Facility ID: 26-08-0708
Cleanup Received Date: 06/11/2008
Cleanup Start Date: Not reported
Cleanup Complete Date: Not reported
Decode for Region: North West Region

W474 **KUEHN S AUTOMOTIVE CO** **EDR Hist Auto** **1009494644**
728 NE 1ST AVE **N/A**
< 1/8 **PORTLAND, OR**
1 ft.

Site 1 of 2 in cluster W

Relative: Higher
Actual: 65 ft.

EDR Hist Auto

Year:	Name:	Type:
1935	KUEHN S AUTOMOTIVE CO	AUTOMOBILE REPAIRING

V475 **BEAVER HOTEL** **FINDS** **1006861961**
506 NW 5TH AVE **N/A**
< 1/8 **PORTLAND, OR 97209**
1 ft.

Site 4 of 72 in cluster V

Relative: Higher
Actual: 36 ft.

FINDS:
Registry ID: 110014246468

BEAVER HOTEL (Continued) **1006861961**

Environmental Interest/Information System

OR-DEQ (Oregon - Department Of Environmental Quality) is a regulatory agency whose job is to protect the quality of Oregon's Environment. DEQ uses a combination of technical assistance, inspections and permitting to help public and private facilities and citizens understand and comply with state and federal environmental regulations.

Click this hyperlink while viewing on your computer to access additional FINDS: detail in the EDR Site Report.

V476 **HEATING OIL TANK** **OR LUST** **S100675860**
506 NW 5TH **N/A**
< 1/8 **PORTLAND, OR 97209**
1 ft.

Site 5 of 72 in cluster V

Relative: Higher
Actual: 36 ft.

LUST:

Region:	North Western Region
Facility ID:	26-93-6037
Cleanup Received Date:	06/04/1993
Cleanup Start Date:	06/03/1993
Cleanup Complete Date:	**07/02/1996**
Decode for Region:	**North West Region**

V477 **CENTRAL CITY CONCERN HOT** **OR RGA LUST** **S115359170**
506 NW 5TH **N/A**
< 1/8 **PORTLAND, OR**
1 ft.

Site 6 of 72 in cluster V

Relative: Higher
Actual: 36 ft.

RGA LUST:

2011	CENTRAL CITY CONCERN HOT	506 NW 5TH
2010	CENTRAL CITY CONCERN HOT	506 NW 5TH
2009	CENTRAL CITY CONCERN HOT	506 NW 5TH
2008	CENTRAL CITY CONCERN HOT	506 NW 5TH
2007	CENTRAL CITY CONCERN HOT	506 NW 5TH
2006	CENTRAL CITY CONCERN HOT	506 NW 5TH
2005	CENTRAL CITY CONCERN HOT	506 NW 5TH
2004	CENTRAL CITY CONCERN HOT	506 NW 5TH
2003	CENTRAL CITY CONCERN HOT	506 NW 5TH
2002	CENTRAL CITY CONCERN HOT	506 NW 5TH

V478 **HEATING OIL TANK** **OR RGA LUST** **S115390928**
506 NW 5TH **N/A**
< 1/8 **PORTLAND, OR**
1 ft.

Site 7 of 72 in cluster V

Relative: RGA LUST:
Higher

2012	HEATING OIL TANK	506 NW 5TH

Actual:
36 ft.

V479 **GREYHOUND LINES, INC. #790845** **OR AST** **S123272650**
550 NW 6TH AVENUE AVE **OR HSIS** **N/A**
< 1/8 **PORTLAND, OR 97209**
1 ft.

Site 8 of 72 in cluster V

Relative: AST:
Higher

Facility Id:	020243
Hazardous Substance:	DIESEL FUEL 2
Reporting Quantities:	Not reported
Quantity Units:	Not reported
Physical State:	Not reported
Storage 1:	Below ground tank
County:	MULTNOMAH
Owner-Operator Name:	Greyhound
Direct Site Phone:	5032432337
Report Class:	Annual
Report Year:	2017
Is Poisonous Gas:	No
Is Poisonous Material:	No
Is Biological Hazard:	No
Is Radioactive Material:	No
Is Explosive:	No
Status:	Not reported

Actual:
36 ft.

HSIS:

Facility ID:	020243
Department Or Division Of Company:	Not reported
Extremely Hazardous Substance:	Not reported
Facility Has Written Emergency Plan:	Not reported
Contains 112R:	Not reported
NAICS Code 1:	Not reported
NAICS Desc 1:	Not reported
NAICS Code 2:	Not reported
NAICS Desc 2:	Not reported
Manager Name:	Not reported
Business Phone:	Not reported
Mailing Address:	Not reported
Mailing City:	Not reported
Mailing State:	Not reported
Mailing Zip:	Not reported
No. of Employees:	Not reported
Day Phone:	Not reported
Placard:	Not reported
Fire Dept Code:	Not reported
FD:	PORTLAND FIRE & RESCUE
Sprinkler System:	Not reported
Emergency Contact:	Not reported
Emergency Procedure:	Not reported
Business Type:	Not reported

GREYHOUND LINES, INC. #790845 (Continued) **S123272650**

Facility Type:	Private
Division/Department:	REGION FOUR
Facility Status:	ACTIVE
Status TRI:	Active
Status RMP:	Active
Status PSM:	Active
Status CR2K:	Active
Status 302:	Active
Owner Name:	Greyhound Lines, Inc.
Latest Report ID:	33343
Case Number:	68476346
Chemical Name:	DIESEL FUEL 2
EHS Name:	Not reported
Is Pure:	No
Is Mix:	Yes
Is EHS:	Not reported
Mixture Component:	Not reported
Maximum DailyAmount Code:	30
Maximum DailyAmount Unit:	gal
Chemical Added Date:	10/21/2015
Is ChemPSM:	No
Is Chem112r:	No
Is Chem302:	No
Is Pesticide:	No
Is Fertilizer:	No
Physical State:	Liquid
UNNA Number:	1993
NFPA Health:	2
NFPA Flammability:	2
NFPA Reactivity:	0
NFPA Special Notice:	N/A
Hazards:	Health Acute, Health Aspiration, Health Carcinogenicity, Health SkinCorrosion, Health SpecificOrganToxicity, Physical Combustive
No# of Days Onsite:	365
Latitude:	45.527
Longitude:	-122.676

Facility:

Chemical Name:	DIESEL FUEL LOW SULFUR
Physical Description:	LIQUID
Case Number:	68334305
Facility Id:	020243
Physical State Of The Substance:	2
Avag Amt Possessed During Year CD:	20
Max Amt Possessed During Year CD:	30
Applicable Unit Of Measure Code:	2
Description Of The Unit Of Measure:	GALLONS
Type Code:	B
Description:	UNDERGROUND TANK
Type Code:	Not reported
Temperature Description:	Not reported
Pressure of Code:	1
Pressure Description:	NORMAL PRESSURE
Pressure of Code:	Not reported
Pressure Description:	Not reported
Temperature Description:	NORMAL TEMPERATURE
Temperature of The Hazardous Substance Code:	4
Temperature Description:	Not reported

GREYHOUND LINES, INC. #790845 (Continued) **S123272650**

Temperature of The Hazardous Substance Code:	Not reported
Days Hazardous Substance On Site During Year:	365
Is The Substance Protected A Trade Secret:	False
Description Of The Max Qnty Code:	10,000-49,999
Description Of The Avg Qnty Code:	1,000-4,999
Most Hazardous Ingridient:	PETROLEUM DISTILLATES
United Nations/north America 4 Digit Class Number:	1993
Hazard Rank:	2
EHS Ingredient:	NONE LISTED ON MSDS
Substance Pure:	False
Substance Mix:	True
First Hazardous Class Code For Chemical:	Flammable and Combustible Liquid
Second Hazardous Class Code For Chemical:	Not reported
Third Hazardous Class Code For Chemical:	Not reported
Hazard Class 1 Of The Chemical:	3.0
Hazard Class 2 Of The Chemical:	Not reported
Hazard Class 3 Of The Chemical:	Not reported

Chemical:

Chemical Name:	DIESEL FUEL LOW SULFUR
United Nations/north America 4 Digit Class Number:	1993
Chemical Abstract Service Identifier Number:	68334305
Chemical Is Extremely Hazardous Substance (EHS):	Not reported
First Hazardous Class Code For Chemical:	Flammable and Combustible Liquid
Second Hazardous Class Code For Chemical:	Not reported
Third Hazardous Class Code For Chemical:	Not reported
Hazard Class 1 Of The Chemical:	3.0
Hazard Class 2 Of The Chemical:	Not reported
Hazard Class 3 Of The Chemical:	Not reported
Chemical Is A Toxic 313 Chemical:	Not reported
EPA Pesticide Registration Number:	Not reported
Contains 112R:	Not reported
Contains EHS:	Not reported
Fertilizer:	Not reported
Pesticide:	Not reported
Contains 313:	Not reported

V480 **PRIDES EXXON** **EDR Hist Auto** **1020438205**
519 NE BROADWAY **N/A**
< 1/8 **PORTLAND, OR 97209**
1 ft.

Site 9 of 72 in cluster V

Relative: EDR Hist Auto
Higher

Actual:
37 ft.

Year:	Name:	Type:
1988	PRIDES EXXON	Gasoline Service Stations
1989	PRIDE ENTERPRISES INC	Gasoline Service Stations, NEC
1989	PRIDES EXXON	Gasoline Service Stations
1990	PRIDE ENTERPRISES INC	Gasoline Service Stations, NEC
1990	PRIDES EXXON	Gasoline Service Stations

U481 **STRATHOUSE C F** **EDR Hist Auto** **1009490958**
325 GLISAN **N/A**
< 1/8 **PORTLAND, OR**
1 ft.

Site 3 of 34 in cluster U

Relative: EDR Hist Auto
Higher

Actual:
35 ft.

Year:	Name:	Type:
1924	STRATHOUSE C F	AUTOMOBILE REPAIRING

V482 **FED BLDG** **FINDS** **1008228670**
511 NW BROADWAY, PORTLAND **N/A**
< 1/8 **PORTLAND, OR 97209**
1 ft.

Site 10 of 72 in cluster V

Relative: FINDS:
Higher

Actual:
38 ft.

Registry ID: 110020980090

Environmental Interest/Information System
US EPA Air Quality System (AQS) contains ambient air pollution data collected by EPA, State, Local, and Tribal air pollution control agencies from thousands of monitoring stations.

Click this hyperlink while viewing on your computer to access additional FINDS: detail in the EDR Site Report.

X483 **TRI-MET DIST. OF OR - STEEL BRIDGE** **FINDS** **1016358609**
STEEL BRDG AT WILLAMETTE RIV M **ECHO** **N/A**
< 1/8 **PORTLAND, OR 97232**
1 ft.

Site 1 of 3 in cluster X

Relative: FINDS:
Higher

Actual:
32 ft.

Registry ID: 110043554515

Environmental Interest/Information System
RCRAInfo is a national information system that supports the Resource Conservation and Recovery Act (RCRA) program through the tracking of events and activities related to facilities that generate, transport, and treat, store, or dispose of hazardous waste. RCRAInfo allows RCRA program staff to track the notification, permit, compliance, and corrective action activities required under RCRA.

Click this hyperlink while viewing on your computer to access additional FINDS: detail in the EDR Site Report.

ECHO:

Envid:	1016358609
Registry ID:	110043554515
DFR URL:	http://echo.epa.gov/detailed-facility-report?fid=110043554515

U484 **HEATING OIL TANK** **OR RGA LUST** **S115390972**
510 NW 3RD AVE **N/A**
< 1/8 **PORTLAND, OR**
1 ft.

Site 4 of 34 in cluster U

Relative: **Higher**
Actual: **34 ft.**

RGA LUST:

2012 HEATING OIL TANK 510 NW 3RD AVE

U485 **OR SPILLS** **S118187532**
ALBINA YARD (NW NAITO PARKWAY & NW GLISAN) **N/A**
< 1/8 **PORLTAND, OR 97209**
1 ft.

Site 5 of 34 in cluster U

Relative: **Higher**
Actual: **34 ft.**

OR SPILLS:

Facility ID: 2015-1209
Incident Status: Closed
Material: None
Quantity: None
Unit of Measure: None
Release Date: 06/10/2015
Description: UPRR reported a derailment involving 4 empty railcars, no releases. Occurring just outside of their Albina yard, 4 railcars derailed in an upright position, with no spills or injuries. Their main line is affected, but no roadways are closed.
Lat/Long: 45.526796 / -122.67180
Source: Railway
Media: None
Responsible Company: Union Pacific Railroad (UPRR)
Responsible Address: 301 NE 2nd Ave
Responsible City,St,Zip: Portland, OR 97232

U486 **LANDRY E J** **EDR Hist Auto** **1009490738**
302 HOYT **N/A**
< 1/8 **PORTLAND, OR**
1 ft.

Site 6 of 34 in cluster U

Relative: **Higher**
Actual: **34 ft.**

EDR Hist Auto

Year:	Name:	Type:
1924	LANDRY E J	AUTOMOBILE REPAIRING

Y487 **METRO** **OR NPDES** **S119712935**
607 NE GRAND AVE **N/A**
< 1/8 **PORTLAND, OR 97232**
1 ft.

Site 1 of 27 in cluster Y

Relative: **Higher**
Actual: **90 ft.**

NPDES:

WQ File Nbr: 124893
Legal Name: METRO
Region: NWR
Pri SIC: 9199
Facility Type: OTHER GENERAL GOVERNMENT
Latitude: 45.5273

METRO (Continued) **S119712935**

Longitude:	-122.6606
Category:	IND
Permit Type:	GEN23
Permit Active:	True
Is Active?:	Not reported
Permit Description:	Pesticide General Permit - Water Quality NPDES General Permit
Expiration Date:	09/30/2016
EPA Number:	ORG870068
UIC Facility:	False
Admin Agent:	NW Region Office
Last Action Date:	08/24/2016
Permit Writer:	Moore
Compliance Inspector:	Gneckow
DMR Reviewer:	Gneckow
Application Number:	956638
Class:	MINOR
Start Date:	08/19/2016
Region Decode:	North West Region

V488 **TERMINAL GARAGE** **EDR Hist Auto** **1009492171**
434 NW HOYT **N/A**
< 1/8 **PORTLAND, OR**
1 ft.

Site 11 of 72 in cluster V

Relative: **Higher**

EDR Hist Auto

Actual: **35 ft.**

Year:	Name:	Type:
1935	TERMINAL GARAGE	AUTOMOBILE GARAGES

U489 **NW HOYT PROPERTY** **OR RGA LUST** **S115412157**
320 NW HOYT ST **N/A**
< 1/8 **PORTLAND, OR**
1 ft.

Site 7 of 34 in cluster U

Relative: **Higher**

RGA LUST:

Actual: **34 ft.**

2011	NW HOYT PROPERTY	320 NW HOYT ST
2010	NW HOYT PROPERTY	320 NW HOYT ST
2009	NW HOYT PROPERTY	320 NW HOYT ST
2008	NW HOYT PROPERTY	320 NW HOYT ST

V490 | **OR HAZMAT** | **S101951146**
N/A

< 1/8
1 ft.

511 NW BROADWAY
PORTLAND, OR 97209

Site 12 of 72 in cluster V

Relative:
Higher

Actual:
38 ft.

HAZMAT:

Responsble Party:	DANNY K GOODE
RP Company:	FEDERAL BLDG
RP Address:	511 NW BROADWAY
RP City,St,Zip:	PORTLAND, OR 97209
Facility ID:	950036
OERS Number:	Not reported
Dept Rsp:	PORTLAND BUREAU OF F&R&EMS
Narrative:	Not reported
Property Loss:	Not reported
Amount Released:	Not reported
Service County:	Not reported
Service Name:	Not reported
Incident Type:	Not reported
Civilian Casualty Activity:	Not reported
Chemical Name:	Not reported
Hazmat Area Affected:	Not reported
Hazmat Area Evacuated:	Not reported
Hazmat Container Type:	Not reported
Hazmat Physical State Released:	Not reported
Hazmat Released Into:	Not reported
Hazmat Released Volume Units:	Not reported
Hazmat Released Weight Units:	Not reported
Hazmat Released From:	Not reported
Hazmat Area Affected Measurement:	Not reported
Hazmat No. of People Evacuated:	Not reported
Hazmat No of Buildings Evacuated:	Not reported
Incident Content Loss:	Not reported
Civilian Casualty Patient Disposition:	Not reported
Incident Mixed Use Property:	Not reported
Location Type:	Not reported
Incident Aid Given Or Received:	Not reported
Incident AID Received from FDID:	Not reported
Incident Aided Department FDID:	Not reported
Person Involved Business Name:	Not reported
Person Involved First Name:	Not reported
Person Involved Last Name:	Not reported
Person Involved Type:	Not reported
Person Involved Phone Number:	Not reported
Person Involved Primary Language:	Not reported
Hazmat Evacuated Measurement:	Not reported
Hazmat Story of Release:	Not reported
Remark:	Not reported
Incident District:	PORTLAND BUREAU OF F&R&EMS
Date Added:	01/01/1985
Unit:	Not reported
Agency Phone:	0008233830
Osfm Incident Report Number:	950036
Dept. Responding:	PORTLAND BUREAU OF F&R&EMS
Person Making Report:	RR WEITZEL
Title:	LT
Agency:	PORTLAND BUREAU OF F&R&EMS
Phone:	0008233830

(Continued) **S101951146**

Date Of Incident:	01/01/1995
Call Time:	11:25:00 PM
In Route:	12:00:00 AM
Arrival:	11:28:00 PM
Depart Scene:	12:00:00 AM
Back In Quarters:	12:00:00 AM
In Service:	1:30:00 AM
Dist Of Incident:	PORTLAND BUREAU OF F&R&EMS
Were State Resources Used?:	False
Was Oers Notified?:	False
Oers Number:	Not reported
Team Number:	Not reported
Agency Report Number:	95-173
Unit:	Not reported
Highway:	Not reported
Mile Post:	Not reported
Scene Type:	Public Structure
Area Type:	Commercial
Responsible Party(Ies):	DANNY K GOODE
Company:	FEDERAL BLDG
Respcontact:	Not reported
Address:	511 NW BROADWAY
Resp City:	PORTLAND
Resp State:	OR
Resp ZipCode:	97209
Phone:	0005380670
Resp Phone2:	Not reported
Weather:	0
Temperature:	0
Wind Speed:	0
Wind Direction:	Not reported
Were Haz Materials Released?:	True
Operation Performed:	Not reported
Cause:	Fire/Explosion
Vehicle And Cargo:	0
Fixed Property:	0
Total Loss:	$0.00
Hazmat Population Density:	Not reported
HazMat Actions Taken - Description:	Not reported
Hazmat Factors Contributing To Release:	Not reported
Hazmat DOT Hazard Classification:	Not reported
Hazmat CAS Number:	Not reported
Hazardous Materials Release:	Not reported
Fire Incident Type:	Not reported
Property Use:	Not reported
Latitude:	Not reported
Longitude:	Not reported
Hazmat Disposition:	Not reported

Chemical:

Chemical Info:	7234
Chemical Id:	35430
Incident Id:	950036
Chemical Name:	UNKNOWN CHEMICAL
UNNA:	Not reported
Amount At Risk:	0
Amount Released:	0
Amount Measured:	0

(Continued) **S101951146**

Biological: False
Radiological: False

Chemical Id: 35430
Chemical Name: UNKNOWN CHEMICAL
Hazardous Ingredient: UNKNOWN CHEMICAL
Hazardous Class 1: 9.0
Hazardous Class 2: Not reported
Hazardous Rank: 2
Case Number: Not reported
UNNA Number: Not reported
EPA Pest Reg: Not reported
EHA Chem: Not reported
PSM Chem: Not reported
CAA 112R Chem: Not reported

Method:
Method Used Id: 5602
Incident Id: 950036
Identity Method: 5

Released:
Release Behavior Id: 7723
Incident Id: 950036
Behavior: 10

Narrative:
Narrative Id: 5192
Incident Id: 950036
Incident Narrative: ASBESTOS WAS WRAPPED ON PIPES & EXPSED TO FIRE CONDITIONS. NO MATERIAL WAS REMOVED OR DISTURBED DURING OVERHAUL OPERATION.
Incident Date: 1/1/1995

Responsble Party: Not reported
RP Company: CITIZEN AND IMMIGRATION SERVICES
RP Address: 511 NW BROADWAY
RP City,St,Zip: PORTLAND, OR 97209
Facility ID: 060073
OERS Number: Not reported
Dept Rsp: PORTLAND BUREAU OF F&R&EMS
Narrative: Not reported
Property Loss: Not reported
Amount Released: Not reported
Service County: Not reported
Service Name: Not reported
Incident Type: Not reported
Civilian Casualty Activity: Not reported
Chemical Name: Not reported
Hazmat Area Affected: Not reported
Hazmat Area Evacuated: Not reported
Hazmat Container Type: Not reported
Hazmat Physical State Released: Not reported
Hazmat Released Into: Not reported
Hazmat Released Volume Units: Not reported
Hazmat Released Weight Units: Not reported

(Continued) **S101951146**

Hazmat Released From:	Not reported
Hazmat Area Affected Measurement:	Not reported
Hazmat No. of People Evacuated:	Not reported
Hazmat No of Buildings Evacuated:	Not reported
Incident Content Loss:	Not reported
Civilian Casualty Patient Disposition:	Not reported
Incident Mixed Use Property:	Not reported
Location Type:	Not reported
Incident Aid Given Or Received:	Not reported
Incident AID Received from FDID:	Not reported
Incident Aided Department FDID:	Not reported
Person Involved Business Name:	Not reported
Person Involved First Name:	Not reported
Person Involved Last Name:	Not reported
Person Involved Type:	Not reported
Person Involved Phone Number:	Not reported
Person Involved Primary Language:	Not reported
Hazmat Evacuated Measurement:	Not reported
Hazmat Story of Release:	Not reported
Remark:	Not reported
Incident District:	PORTLAND BUREAU OF F&R&EMS
Date Added:	12/30/2005
Unit:	Not reported
Agency Phone:	5038233856
Osfm Incident Report Number:	060073
Dept. Responding:	PORTLAND BUREAU OF F&R&EMS
Person Making Report:	JOHN BALDWIN
Title:	LT
Agency:	PORTLAND BUREAU OF F&R&EMS
Phone:	5038233856
Date Of Incident:	11/30/2006
Call Time:	12:31:00 PM
In Route:	12:45:00 PM
Arrival:	1:05:00 PM
Depart Scene:	1:39:00 PM
Back In Quarters:	2:05:00 PM
In Service:	2:15:00 PM
Dist Of Incident:	PORTLAND BUREAU OF F&R&EMS
Were State Resources Used?:	True
Was Oers Notified?:	False
Oers Number:	Not reported
Team Number:	HM06
Agency Report Number:	FP06058321
Unit:	Not reported
Highway:	Not reported
Mile Post:	Not reported
Scene Type:	Private Structure
Area Type:	Commercial
Responsible Party(Ies):	Not reported
Company:	CITIZEN AND IMMIGRATION SERVICES
Respcontact:	TONY LYONS
Address:	511 NW BROADWAY
Resp City:	PORTLAND
Resp State:	OR
Resp ZipCode:	97209
Phone:	Not reported
Resp Phone2:	Not reported

(Continued) **S101951146**

Weather:	2
Temperature:	3
Wind Speed:	1
Wind Direction:	NE
Were Haz Materials Released?:	True
Operation Performed:	Normal Operation
Cause:	Unknown
Vehicle And Cargo:	0
Fixed Property:	0
Total Loss:	$0.00
Hazmat Population Density:	Not reported
HazMat Actions Taken - Description:	Not reported
Hazmat Factors Contributing To Release:	Not reported
Hazmat DOT Hazard Classification:	Not reported
Hazmat CAS Number:	Not reported
Hazardous Materials Release:	Not reported
Fire Incident Type:	Not reported
Property Use:	Not reported
Latitude:	Not reported
Longitude:	Not reported
Hazmat Disposition:	Not reported

Chemical:

Chemical Info:	8834
Chemical Id:	19115
Incident Id:	060073
Chemical Name:	MOTOR OIL
UNNA:	Not reported
Amount At Risk:	1
Amount Released:	1
Amount Measured:	2
Biological:	False
Radiological:	False

Chemical Id:	19115
Chemical Name:	MOTOR OIL
Hazardous Ingredient:	PETROLEUM HYDROCARBONS
Hazardous Class 1:	4.5
Hazardous Class 2:	6.4
Hazardous Rank:	2
Case Number:	64742547
UNNA Number:	0000
EPA Pest Reg:	Not reported
EHA Chem:	Not reported
PSM Chem:	Not reported
CAA 112R Chem:	Not reported

Method:

Method Used Id:	7341
Incident Id:	060073
Identity Method:	6

Released:

Release Behavior Id:	8816
Incident Id:	060073
Behavior:	10

(Continued) **S101951146**

Narrative:
Narrative Id: 7724
Incident Id: 060073
Incident Narrative: HM 06 responded to the above address where Engine 1 had already secured the scene and did a preliminary site recon. Upon our arrival had two of the members make entry in turnouts and SCBA. All monitors were within normal limits. Contamination seemed to be contained to the original package. A small portion of the envelope was removed for further testing. It was determined to be motor oil. The original package was released to the Citizen and Immigration Service. Hazmat 06 cleared and returned in service. 1 tablespoon was released.
Incident Date: 11/30/2006

V491 **REGAL CLEANERS AND TAILORS** **EDR Hist Cleaner** **1009481342**
517 NW 6TH AVE **N/A**
< 1/8 **PORTLAND, OR**
1 ft.

Site 13 of 72 in cluster V

Relative: EDR Hist Cleaner
Higher
Actual:
37 ft.

Year:	Name:	Type:
1935	REGAL CLEANERS AND TAILORS	CLOTHES PRESSERS AND CLEANERS
1950	REGAL CLEANERS AND TAILORS	CLEANERS AND DYERS
1955	REGAL CLEANERS AND TAILORS	CLEANERS AND DYERS
1960	REGAL CLEANERS AND TAILORS	CLOTHES PRESSERS AND CLEANERS

U492 **MENASHE, BARRY** **OR RGA LUST** **S115409575**
321 NW GLISAN ST **N/A**
< 1/8 **PORTLAND, OR**
1 ft.

Site 8 of 34 in cluster U

Relative: RGA LUST:
Higher
Actual:
35 ft.

2011	MENASHE, BARRY	321 NW GLISAN ST
2010	MENASHE, BARRY	321 NW GLISAN ST
2009	MENASHE, BARRY	321 NW GLISAN ST
2008	MENASHE, BARRY	321 NW GLISAN ST
2007	MENASHE, BARRY	321 NW GLISAN ST
2006	MENASHE, BARRY	321 NW GLISAN ST
2005	MENASHE, BARRY	321 NW GLISAN ST

U493 **OLD FIRE STATION** **OR RGA LUST** **S115412700**
510 NW 3RD AVE **N/A**
< 1/8 **PORTLAND, OR**
1 ft.

Site 9 of 34 in cluster U

Relative: Higher
Actual: 34 ft.

RGA LUST:

2011	OLD FIRE STATION	510 NW 3RD AVE
2010	OLD FIRE STATION	510 NW 3RD AVE

Y494 **METRO** **FINDS** **1018395131**
607 NE GRAND AVE **ECHO** **N/A**
< 1/8 **PORTLAND, OR 97232**
1 ft.

Site 2 of 27 in cluster Y

Relative: Higher
Actual: 90 ft.

FINDS:

Registry ID: 110069572206

Environmental Interest/Information System
US National Pollutant Discharge Elimination System (NPDES) module of the Compliance Information System (ICIS) tracks surface water permits issued under the Clean Water Act. Under NPDES, all facilities that discharge pollutants from any point source into waters of the United States are required to obtain a permit. The permit will likely contain limits on what can be discharged, impose monitoring and reporting requirements, and include other provisions to ensure that the discharge does not adversely affect water quality.

Click this hyperlink while viewing on your computer to access additional FINDS: detail in the EDR Site Report.

ECHO:

Envid:	1018395131
Registry ID:	110069572206
DFR URL:	http://echo.epa.gov/detailed-facility-report?fid=110069572206

Y495 **METRO REGIONAL CENTER** **RCRA-CESQG** **1004770996**
600 NORTHEAST GRAND AVENUE **FINDS** **ORD987201498**
< 1/8 **PORTLAND, OR 97232** **ECHO**
1 ft.

Site 3 of 27 in cluster Y

Relative: Higher
Actual: 92 ft.

RCRA-CESQG:

Date form received by agency:	12/31/2004
Facility name:	METRO REGIONAL CENTER
Facility address:	600 NE GRAND AVE PORTLAND, OR 97232
EPA ID:	ORD987201498
Mailing address:	600 NE GRAND AVENUE PORTLAND, OR 97232-2799
Contact:	JIM QUINN
Contact address:	600 NE GRAND AVENUE PORTLAND, OR 97232-2799
Contact country:	US

METRO REGIONAL CENTER (Continued) **1004770996**

Contact telephone: 503-797-1662
Contact email: Not reported
EPA Region: 10
Classification: Conditionally Exempt Small Quantity Generator
Description: Handler: generates 100 kg or less of hazardous waste per calendar month, and accumulates 1000 kg or less of hazardous waste at any time; or generates 1 kg or less of acutely hazardous waste per calendar month, and accumulates at any time: 1 kg or less of acutely hazardous waste; or 100 kg or less of any residue or contaminated soil, waste or other debris resulting from the cleanup of a spill, into or on any land or water, of acutely hazardous waste; or generates 100 kg or less of any residue or contaminated soil, waste or other debris resulting from the cleanup of a spill, into or on any land or water, of acutely hazardous waste during any calendar month, and accumulates at any time: 1 kg or less of acutely hazardous waste; or 100 kg or less of any residue or contaminated soil, waste or other debris resulting from the cleanup of a spill, into or on any land or water, of acutely hazardous waste

Owner/Operator Summary:
Owner/operator name: METRO
Owner/operator address: 600 NE GRAND AVE
PORTLAND, OR 97232
Owner/operator country: US
Owner/operator telephone: 503-797-1700
Owner/operator email: Not reported
Owner/operator fax: Not reported
Owner/operator extension: Not reported
Legal status: Municipal
Owner/Operator Type: Operator
Owner/Op start date: 12/31/2004
Owner/Op end date: Not reported

Owner/operator name: METRO
Owner/operator address: 600 NE GRAND AVE
PORTLAND, OR 97232
Owner/operator country: US
Owner/operator telephone: 503-797-1700
Owner/operator email: Not reported
Owner/operator fax: Not reported
Owner/operator extension: Not reported
Legal status: Municipal
Owner/Operator Type: Owner
Owner/Op start date: 05/05/1993
Owner/Op end date: Not reported

Handler Activities Summary:
U.S. importer of hazardous waste: No
Mixed waste (haz. and radioactive): No
Recycler of hazardous waste: No
Transporter of hazardous waste: No
Treater, storer or disposer of HW: No
Underground injection activity: No
On-site burner exemption: No
Furnace exemption: No
Used oil fuel burner: No

METRO REGIONAL CENTER (Continued) **1004770996**

Used oil processor: No
User oil refiner: No
Used oil fuel marketer to burner: No
Used oil Specification marketer: No
Used oil transfer facility: No
Used oil transporter: No

Historical Generators:

Date form received by agency: 01/08/2003
Site name: METRO REGIONAL CENTER
Classification: Conditionally Exempt Small Quantity Generator

Date form received by agency: 02/05/2002
Site name: METRO REGIONAL CENTER
Classification: Conditionally Exempt Small Quantity Generator

Date form received by agency: 03/05/2001
Site name: METRO REGIONAL CENTER
Classification: Conditionally Exempt Small Quantity Generator

Date form received by agency: 03/14/2000
Site name: METRO REGIONAL CENTER
Classification: Conditionally Exempt Small Quantity Generator

Date form received by agency: 03/19/1999
Site name: METRO REGIONAL CENTER
Classification: Conditionally Exempt Small Quantity Generator

Date form received by agency: 03/12/1998
Site name: METRO REGIONAL CENTER
Classification: Conditionally Exempt Small Quantity Generator

Date form received by agency: 02/26/1997
Site name: METRO REGIONAL CENTER
Classification: Conditionally Exempt Small Quantity Generator

Date form received by agency: 03/04/1996
Site name: METRO REGIONAL CENTER
Classification: Conditionally Exempt Small Quantity Generator

Date form received by agency: 03/07/1995
Site name: METRO REGIONAL CENTER
Classification: Conditionally Exempt Small Quantity Generator

Date form received by agency: 01/27/1994
Site name: METRO REGIONAL CENTER
Classification: Conditionally Exempt Small Quantity Generator

Date form received by agency: 05/10/1993
Site name: METRO REGIONAL CENTER
Classification: Conditionally Exempt Small Quantity Generator

Hazardous Waste Summary:

. Waste code: NA
. Waste name: NA

METRO REGIONAL CENTER (Continued) **1004770996**

. Waste code: NONE
. Waste name: None

Violation Status: No violations found

FINDS:

Registry ID: 110014091570

Environmental Interest/Information System
OR-DEQ (Oregon - Department Of Environmental Quality) is a regulatory agency whose job is to protect the quality of Oregon's Environment. DEQ uses a combination of technical assistance, inspections and permitting to help public and private facilities and citizens understand and comply with state and federal environmental regulations.

RCRAInfo is a national information system that supports the Resource Conservation and Recovery Act (RCRA) program through the tracking of events and activities related to facilities that generate, transport, and treat, store, or dispose of hazardous waste. RCRAInfo allows RCRA program staff to track the notification, permit, compliance, and corrective action activities required under RCRA.

Click this hyperlink while viewing on your computer to access additional FINDS: detail in the EDR Site Report.

ECHO:
Envid: 1004770996
Registry ID: 110014091570
DFR URL: http://echo.epa.gov/detailed-facility-report?fid=110014091570

V496 **GREYHOUND LINES INC** **OR UST** **U001440410**
550 NW 6TH AVE **N/A**
< 1/8 **PORTLAND, OR 97209**
1 ft.

Site 14 of 72 in cluster V

Relative: Higher
Actual: 36 ft.

UST:
Facility ID: 11281
Facility Telephone: 503-243-2315
Permittee Name: Kevin Adkins, maintenance
Number of Permitted Tanks: 1
Active Tanks: 1
Decommissioned Tanks: Not reported
Number of Tanks: 1

U497 **HEATING OIL TANK** **OR RGA LUST** **S115383877**
321 NW GLISAN ST **N/A**
< 1/8 **PORTLAND, OR**
1 ft.

Site 10 of 34 in cluster U

Relative: RGA LUST:
Higher 2012 HEATING OIL TANK 321 NW GLISAN ST
Actual:
35 ft.

U498 **HEATING OIL TANK** **OR RGA LUST** **S115383788**
320 NW HOYT ST **N/A**
< 1/8 **PORTLAND, OR**
1 ft.

Site 11 of 34 in cluster U

Relative: RGA LUST:
Higher 2012 HEATING OIL TANK 320 NW HOYT ST
Actual:
34 ft.

U499 **NW HOYT PROPERTY** **FINDS** **1011954262**
320 NW HOYT ST **N/A**
< 1/8 **PORTLAND, OR 97209**
1 ft.

Site 12 of 34 in cluster U

Relative: FINDS:
Higher
Actual:
34 ft.

Registry ID: 110037788935

Environmental Interest/Information System
OR-DEQ (Oregon - Department Of Environmental Quality) is a regulatory agency whose job is to protect the quality of Oregon's Environment. DEQ uses a combination of technical assistance, inspections and permitting to help public and private facilities and citizens understand and comply with state and federal environmental regulations.

Click this hyperlink while viewing on your computer to access additional FINDS: detail in the EDR Site Report.

U500 **HEATING OIL TANK** **OR ECSI** **S110292698**
510 NW 3RD AVE **OR LUST** **N/A**
< 1/8 **PORTLAND, OR 97209** **OR VCP**
1 ft.

Site 13 of 34 in cluster U

Relative: ECSI:
Higher
Actual:
34 ft.

State ID Number:	5830
Brown ID:	0
Study Area:	False
Region ID:	2
Legislatve ID:	0
Investigation:	Suspect
FACA ID:	129011
Further Action:	259
Lat/Long (dms):	45 31 37.60 / -122 40 22.40
County Code:	26.00

HEATING OIL TANK (Continued) **S110292698**

Score Value:	Not reported
Cerclis ID:	Not reported
Township Coord.:	1.00
Township Zone:	N
Range Coord:	1.00
Range Zone:	E
Section Coord:	34
Qtr Section:	BD
Tax Lots:	600
Size:	0.77 acres
NPL:	False
Orphan:	False
Updated By:	KDANA
Update Date:	11/20/2017
Created Date:	07/15/2013
Decode For RegionID:	Northwest Region
Decode For BrownID:	Not reported
Decode For Furtheract:	Medium-Low
Decode For Investstat:	Suspect
Decode For Legislative:	Not reported

Hazardous Release:

Substance ID.:	121989
Haz Release ID:	388385
Qty Released:	unknown
Date Released:	unknown
Update Date:	12/12/2017
Update By:	KDANA
Substance Code:	ECD200
Substance Name:	OIL OR FUEL RELATED COMPOUNDS
Substance Abbrev.:	Not reported
Substance Category ID:	8532
Substance Category:	Petroleum Related Releases for OSPIRG Report
Category Level:	Not reported
Created By:	Not reported
Created Date:	12/17/2002
Substance Category ID:	8532
Substance Category:	Petroleum Related Releases for OSPIRG Report
Category Level:	Not reported
Created By:	Not reported
Created Date:	12/17/2002
Sampling Result ID:	350971
Feature Id:	0
Hazard Release Id:	388385
Medium:	703
Substance Abbrev.:	0
Unit Code:	7
Observation:	False
Owner Operator:	False
Lab Data:	True
Sample Depth:	5.0-7.5 ft bgs
Start Date:	02/25/2014
End Date:	02/25/2014
Min Concentration:	Not reported
Max Concentration:	2220.00
Sample Comment:	up to 2,220 ppm
Last Update By:	KDANA
Update Date:	12/12/2017

HEATING OIL TANK (Continued) **S110292698**

Decode for MediumID: Soil
Sampling Result ID: 350972
Feature Id: 0
Hazard Release Id: 388385
Medium: 703
Substance Abbrev.: 0
Unit Code: 7
Observation: False
Owner Operator: False
Lab Data: True
Sample Depth: 5 ft bgs
Start Date: 01/12/2010
End Date: 01/12/2010
Min Concentration: Not reported
Max Concentration: 2850.00
Sample Comment: up to 2,850 ppm
Last Update By: KDANA
Update Date: 12/12/2017
Decode for MediumID: Soil

Substance ID.: 121982
Haz Release ID: 388386
Qty Released: unknown
Date Released: unknown
Update Date: 12/12/2017
Update By: KDANA
Substance Code: ECD169
Substance Name: DIESEL - FUEL OIL
Substance Abbrev.: Not reported
Substance Category ID: 8529
Substance Category: Petroleum Related Releases for OSPIRG Report
Category Level: Not reported
Created By: Not reported
Created Date: 12/17/2002
Substance Category ID: 8529
Substance Category: Petroleum Related Releases for OSPIRG Report
Category Level: Not reported
Created By: Not reported
Created Date: 12/17/2002
Sampling Result ID: 350973
Feature Id: 0
Hazard Release Id: 388386
Medium: 703
Substance Abbrev.: 0
Unit Code: 7
Observation: False
Owner Operator: False
Lab Data: True
Sample Depth: 13 ft bgs
Start Date: 01/12/2010
End Date: 01/12/2010
Min Concentration: Not reported
Max Concentration: 8370.00
Sample Comment: up to 8,370 ppm
Last Update By: KDANA
Update Date: 12/12/2017
Decode for MediumID: Soil

HEATING OIL TANK (Continued) **S110292698**

Narrative:

NARR ID: 5756942
NARR Code: Contamination
Created By: KDANA
Created Date: 11/20/2017
Updated By: KDANA
Updated Date: 11/20/2017
Decode for NarcdID: Contamination
NARR Comments: Sampling conducted as part of a Phase II Environmental Site Assessment in January 2010 identified diesel and oil in soil samples across the site. A portion of the contamination was traced to a leaking underground heating oil tank.

NARR ID: 5756941
NARR Code: Data Sources
Created By: KDANA
Created Date: 11/20/2017
Updated By: KDANA
Updated Date: 12/12/2017
Decode for NarcdID: Data Sources
NARR Comments: 1) AMEC <quot>Remedial Investigation Report<quot> [May 27, 2014]. 2) AMEC <quot>Focused Feasibility Study<quot> [November 12, 2014]. 3) DEQ <quot>Record of Decision<quot> [April 9, 2015]. 4) AMEC <quot>Remedial Action Work Plan<quot> [June 11, 2015]. 5) HOT file #26-10-0031.

NARR ID: 5756940
NARR Code: Site Location
Created By: KDANA
Created Date: 11/20/2017
Updated By: KDANA
Updated Date: 11/20/2017
Decode for NarcdID: Site Location
NARR Comments: The triangular site is bounded by railroad tracks to the northeast, NW Glisan Street to the south, and NW 3rd Avenue to the west.

NARR ID: 5756943
NARR Code: Site Ownership
Created By: KDANA
Created Date: 11/20/2017
Updated By: KDANA
Updated Date: 11/20/2017
Decode for NarcdID: Site Ownership
NARR Comments: The site has been owned by Northern Pacific Terminal Company of Oregon (prior to 1913), the City of Portland (1913-1953), Portland Terminal Railroad Company (1953-1987), and the Portland Development Commission (1987 to present).

NARR ID: 5756944
NARR Code: Pathways Other Hazards
Created By: KDANA
Created Date: 11/21/2017
Updated By: KDANA
Updated Date: 11/21/2017
Decode for NarcdID: Pathways & Other Hazards
NARR Comments: Soils at the site consist of fill materials (gravels, sands and silts with brick and wood debris) to a depth of at least 25 ft bgs.

HEATING OIL TANK (Continued) **S110292698**

Groundwater was first encountered at depths ranging from 10-15 ft bgs. Groundwater is presumed to flow northeast toward the Willamette River.

NARR ID: 5755570
NARR Code: Remedial Action
Created By: SRAPP
Created Date: 02/18/2015
Updated By: KDANA
Updated Date: 11/20/2017
Decode for NarcdID: Remedial Action
NARR Comments: An abandoned heating oil tank at the site was decommissioned by removal in November 2013. DEQ issued a No Further Action letter for the decommissioning in December 2013.

NARR ID: 5755567
NARR Code: Site History
Created By: SRAPP
Created Date: 02/17/2015
Updated By: KDANA
Updated Date: 11/20/2017
Decode for NarcdID: Site History
NARR Comments: The site was first developed by the Northern Pacific Terminal Company of Oregon between 1890 and 1906 with a railroad engine house and warehouse. The City of Portland acquired the site in 1913 and constructed a fire house. The fire house was operated by the Portland Fire Department until about 1950. The site was conveyed back to Northern Pacific (subsequently known as the Portland Terminal Railroad Company) in 1953. PTRR used the fire house as a carpenter shop until 1980 and then as a small office space. The Portland Development Commission (PDC) acquired the site in 1987, and leased the fire house as office space until 1997. The building has remained vacant since then.

Administrative Action:
Action ID: 9424
Region: Not reported
Complete Date: 07/15/2013
Rank Value: Not reported
Cleanup Flag: False
Created Date: 07/15/2013
Decode for AgencyID: Department of Environmental Quality
Decode for RegionID: Not reported
Category: Administrative Action
Action Code Flag: False
Action: Site added to database
Further Action: Not reported
Comments: Not reported

Action ID: 9511
Region: Northwestern Region
Complete Date: 01/01/2015
Rank Value: Not reported
Cleanup Flag: False
Created Date: 07/15/2013
Decode for AgencyID: Department of Environmental Quality
Decode for RegionID: Northwest Region
Category: Remedial Action

HEATING OIL TANK (Continued) **S110292698**

Action Code Flag: False
Action: SITE INVESTIGATION
Further Action: 0
Comments: Not reported

Action ID: 9429
Region: Northwestern Region
Complete Date: 01/01/2015
Rank Value: Not reported
Cleanup Flag: False
Created Date: 02/17/2015
Decode for AgencyID: Department of Environmental Quality
Decode for RegionID: Northwest Region
Category: Remedial Action
Action Code Flag: False
Action: FEASIBILITY STUDY
Further Action: Medium-Low
Comments: Not reported

Action ID: 9494
Region: Northwestern Region
Complete Date: 04/10/2015
Rank Value: Not reported
Cleanup Flag: False
Created Date: 02/17/2015
Decode for AgencyID: Department of Environmental Quality
Decode for RegionID: Northwest Region
Category: Remedial Action
Action Code Flag: False
Action: RECORD OF DECISION
Further Action: 0
Comments: Not reported

Action ID: 9501
Region: Northwestern Region
Complete Date: 06/18/2015
Rank Value: Not reported
Cleanup Flag: False
Created Date: 12/12/2017
Decode for AgencyID: Department of Environmental Quality
Decode for RegionID: Northwest Region
Category: Remedial Action
Action Code Flag: False
Action: Remedial Action recommended (RA)
Further Action: Medium-Low
Comments: Not reported

LUST:
Region: North Western Region
Facility ID: 26-10-0031
Cleanup Received Date: 01/20/2010
Cleanup Start Date: Not reported
Cleanup Complete Date: 12/10/2013
Decode for Region: North West Region

VCS:

HEATING OIL TANK (Continued) **S110292698**

ECS Site ID:	5830
Facility Size:	0.77 acres
Action:	Remedial Action recommended (RA)
Start Date:	06/18/2015
End Date:	06/18/2015
Facility Status:	Inactive
Program:	VCP
Latitude:	45.5271
Longitude:	-122.6729

V501 **GREYHOUND LINES INC** **FINDS** **1006844895**
550 NW 6TH AVE **N/A**
< 1/8 **PORTLAND, OR 97209**
1 ft.

Site 15 of 72 in cluster V

Relative: **Higher**

Actual: **36 ft.**

FINDS:

Registry ID: 110014066562

Environmental Interest/Information System
OR-DEQ (Oregon - Department Of Environmental Quality) is a regulatory agency whose job is to protect the quality of Oregon's Environment. DEQ uses a combination of technical assistance, inspections and permitting to help public and private facilities and citizens understand and comply with state and federal environmental regulations.

Click this hyperlink while viewing on your computer to access additional FINDS: detail in the EDR Site Report.

V502 **GREYHOUND LINES INC** **OR HSIS** **S111250189**
550 NW 6TH AVE **N/A**
< 1/8 **PORTLAND, OR 97209**
1 ft.

Site 16 of 72 in cluster V

Relative: **Higher**

Actual: **36 ft.**

HSIS:

Facility ID:	020243
Department Or Division Of Company:	REGION FOUR
Extremely Hazardous Substance:	N
Facility Has Written Emergency Plan:	Y
Contains 112R:	N
NAICS Code 1:	485113
NAICS Desc 1:	BUS & OTHER MOTOR VEHICLE TRANSIT SYSTEMS
NAICS Code 2:	485510
NAICS Desc 2:	CHARTER BUS INDUSTRY
Manager Name:	TODD BACHAND
Business Phone:	5032432317
Mailing Address:	550 NW 6TH AVE
Mailing City:	PORTLAND
Mailing State:	OR
Mailing Zip:	97209
No. of Employees:	44
Day Phone:	5032432317

GREYHOUND LINES INC (Continued) **S111250189**

Placard:	Y
Fire Dept Code:	0291
FD:	PORTLAND FIRE & RESCUE
Sprinkler System:	Y
Emergency Contact:	TAMI CRISMAN
Emergency Procedure:	ON BULLETIN BOARD IN BAGGAGE RM
Business Type:	LIGHT BUS MAINT INTRST TRANS PASSENGER
Facility Type:	Not reported
Division/Department:	Not reported
Facility Status:	Not reported
Status TRI:	Not reported
Status RMP:	Not reported
Status PSM:	Not reported
Status CR2K:	Not reported
Status 302:	Not reported
Owner Name:	Not reported
Latest Report ID:	Not reported
Case Number:	Not reported
Chemical Name:	Not reported
EHS Name:	Not reported
Is Pure:	Not reported
Is Mix:	Not reported
Is EHS:	Not reported
Mixture Component:	Not reported
Maximum DailyAmount Code:	Not reported
Maximum DailyAmount Unit:	Not reported
Chemical Added Date:	Not reported
Is ChemPSM:	Not reported
Is Chem112r:	Not reported
Is Chem302:	Not reported
Is Pesticide:	Not reported
Is Fertilizer:	Not reported
Physical State:	Not reported
UNNA Number:	Not reported
NFPA Health:	Not reported
NFPA Flammability:	Not reported
NFPA Reactivity:	Not reported
NFPA Special Notice:	Not reported
Hazards:	Not reported
No# of Days Onsite:	Not reported
Latitude:	Not reported
Longitude:	Not reported

Facility:

Chemical Name:	DIESEL FUEL LOW SULFUR
Physical Description:	LIQUID
Case Number:	68334305
Facility Id:	020243
Physical State Of The Substance:	2
Avag Amt Possessed During Year CD:	20
Max Amt Possessed During Year CD:	30
Applicable Unit Of Measure Code:	2
Description Of The Unit Of Measure:	GALLONS
Type Code:	B
Description:	UNDERGROUND TANK
Type Code:	Not reported
Temperature Description:	Not reported
Pressure of Code:	1

GREYHOUND LINES INC (Continued) **S111250189**

Pressure Description:	NORMAL PRESSURE
Pressure of Code:	Not reported
Pressure Description:	Not reported
Temperature Description:	NORMAL TEMPERATURE
Temperature of The Hazardous Substance Code:	4
Temperature Description:	Not reported
Temperature of The Hazardous Substance Code:	Not reported
Days Hazardous Substance On Site During Year:	365
Is The Substance Protected A Trade Secret:	False
Description Of The Max Qnty Code:	10,000-49,999
Description Of The Avg Qnty Code:	1,000-4,999
Most Hazardous Ingridient:	PETROLEUM DISTILLATES
United Nations/north America 4 Digit Class Number:	1993
Hazard Rank:	2
EHS Ingredient:	NONE LISTED ON MSDS
Substance Pure:	False
Substance Mix:	True
First Hazardous Class Code For Chemical:	Flammable and Combustible Liquid
Second Hazardous Class Code For Chemical:	Not reported
Third Hazardous Class Code For Chemical:	Not reported
Hazard Class 1 Of The Chemical:	3.0
Hazard Class 2 Of The Chemical:	Not reported
Hazard Class 3 Of The Chemical:	Not reported

Chemical:

Chemical Name:	DIESEL FUEL LOW SULFUR
United Nations/north America 4 Digit Class Number:	1993
Chemical Abstract Service Identifier Number:	68334305
Chemical Is Extremely Hazardous Substance (EHS):	Not reported
First Hazardous Class Code For Chemical:	Flammable and Combustible Liquid
Second Hazardous Class Code For Chemical:	Not reported
Third Hazardous Class Code For Chemical:	Not reported
Hazard Class 1 Of The Chemical:	3.0
Hazard Class 2 Of The Chemical:	Not reported
Hazard Class 3 Of The Chemical:	Not reported
Chemical Is A Toxic 313 Chemical:	Not reported
EPA Pesticide Registration Number:	Not reported
Contains 112R:	Not reported
Contains EHS:	Not reported
Fertilizer:	Not reported
Pesticide:	Not reported
Contains 313:	Not reported

Z503 **WEATHERFORD MAC SERVICE** **EDR Hist Auto** **1009494502**
711 NE LLOYD BLVD **N/A**
< 1/8 **PORTLAND, OR**
1 ft.

Site 1 of 6 in cluster Z

Relative: EDR Hist Auto
Higher

Actual:
105 ft.

Year:	Name:	Type:
1955	WEATHERFORD MAC SERVICE	GASOLINE STATIONS
1960	HEUVEL KEN SERVICE	GASOLINE STATIONS

Y504 **OR SPILLS** **S118869705**
N/A

600 NE GRAND AVE.
PORTLAND, OR 97232

< 1/8
1 ft.

Site 4 of 27 in cluster Y

Relative:
Higher

Actual:
92 ft.

OR SPILLS:

Facility ID:	2016-2361
Incident Status:	Closed
Material:	Oil - Hydraulic
Quantity:	25
Unit of Measure:	Gallons
Release Date:	09/28/2016
Description:	Recology reporting 20-25 gallons of hydraulic fluid to pavement and drain. Release occurred from a burst hydraulic line on a side load garbage truck. Recology did initial clean up, but also contacted Bravo Environmental to finish clean up; vac truck. Spill did impact a drain but was contained in the drain. Caller will be contacting Portland Spill line.
Lat/Long:	45.52740 / -122.65986
Source:	Motor Vehicle - Commercial
Media:	Pavement
Responsible Company:	Recology Oregon Compost, Inc.
Responsible Address:	4044 N. Suttle Rd.
Responsible City,St,Zip:	Portland, OR 97217

V505 **X N CLEANERS** **EDR Hist Cleaner** **1009481280**
508 NW BROADWAY **N/A**
PORTLAND, OR

< 1/8
1 ft.

Site 17 of 72 in cluster V

Relative:
Higher

Actual:
37 ft.

EDR Hist Cleaner

Year:	Name:	Type:
1950	X N CLEANERS	CLEANERS AND DYERS
1955	X N CLEANERS	CLEANERS AND DYERS

U506 **HEATING OIL TANK** **OR LUST** **S107135425**
321 NW GLISAN ST **OR HSIS** **N/A**
PORTLAND, OR 97209

< 1/8
1 ft.

Site 14 of 34 in cluster U

Relative:
Higher

Actual:
35 ft.

LUST:

Region:	North Western Region
Facility ID:	26-05-1293
Cleanup Received Date:	06/17/2005
Cleanup Start Date:	06/20/2005
Cleanup Complete Date:	**11/13/2007**
Decode for Region:	**North West Region**

HSIS:

Facility ID:	089404
Department Or Division Of Company:	3D ANNEX
Extremely Hazardous Substance:	N
Facility Has Written Emergency Plan:	Y
Contains 112R:	N

HEATING OIL TANK (Continued) **S107135425**

NAICS Code 1:	611310
NAICS Desc 1:	COLLEGES, UNIVERSITIES, & PROFESSIONAL SC
NAICS Code 2:	000000
NAICS Desc 2:	Not reported
Manager Name:	DON TUSKI
Business Phone:	9712423884
Mailing Address:	511 NW BROADWAY
Mailing City:	PORTLAND
Mailing State:	OR
Mailing Zip:	97209
No. of Employees:	10
Day Phone:	9712423884
Placard:	Y
Fire Dept Code:	0291
FD:	PORTLAND FIRE & RESCUE
Sprinkler System:	Y
Emergency Contact:	CHARLES VAWTER
Emergency Procedure:	Not reported
Business Type:	ART EDUCATION FACILITY
Facility Type:	Not reported
Division/Department:	Not reported
Facility Status:	Not reported
Status TRI:	Not reported
Status RMP:	Not reported
Status PSM:	Not reported
Status CR2K:	Not reported
Status 302:	Not reported
Owner Name:	Not reported
Latest Report ID:	Not reported
Case Number:	Not reported
Chemical Name:	Not reported
EHS Name:	Not reported
Is Pure:	Not reported
Is Mix:	Not reported
Is EHS:	Not reported
Mixture Component:	Not reported
Maximum DailyAmount Code:	Not reported
Maximum DailyAmount Unit:	Not reported
Chemical Added Date:	Not reported
Is ChemPSM:	Not reported
Is Chem112r:	Not reported
Is Chem302:	Not reported
Is Pesticide:	Not reported
Is Fertilizer:	Not reported
Physical State:	Not reported
UNNA Number:	Not reported
NFPA Health:	Not reported
NFPA Flammability:	Not reported
NFPA Reactivity:	Not reported
NFPA Special Notice:	Not reported
Hazards:	Not reported
No# of Days Onsite:	Not reported
Latitude:	Not reported
Longitude:	Not reported

Facility:

Chemical Name:	OXYGEN
Physical Description:	GAS

HEATING OIL TANK (Continued) **S107135425**

Case Number:	7782447
Facility Id:	089404
Physical State Of The Substance:	3
Avag Amt Possessed During Year CD:	11
Max Amt Possessed During Year CD:	20
Applicable Unit Of Measure Code:	3
Description Of The Unit Of Measure:	CUBIC FEET
Type Code:	L
Description:	CYLINDER
Type Code:	Not reported
Temperature Description:	Not reported
Pressure of Code:	1
Pressure Description:	NORMAL PRESSURE
Pressure of Code:	Not reported
Pressure Description:	Not reported
Temperature Description:	NORMAL TEMPERATURE
Temperature of The Hazardous Substance Code:	4
Temperature Description:	Not reported
Temperature of The Hazardous Substance Code:	Not reported
Days Hazardous Substance On Site During Year:	365
Is The Substance Protected A Trade Secret:	False
Description Of The Max Qnty Code:	1,000-4,999
Description Of The Avg Qnty Code:	500-999
Most Hazardous Ingridient:	OXYGEN
United Nations/north America 4 Digit Class Number:	1072
Hazard Rank:	2
EHS Ingredient:	NONE LISTED ON SDS
Substance Pure:	True
Substance Mix:	False
First Hazardous Class Code For Chemical:	Oxidizers
Second Hazardous Class Code For Chemical:	Non-flammable Gas
Third Hazardous Class Code For Chemical:	Not reported
Hazard Class 1 Of The Chemical:	5.1
Hazard Class 2 Of The Chemical:	2.2
Hazard Class 3 Of The Chemical:	Not reported

Chemical:

Chemical Name:	OXYGEN
United Nations/north America 4 Digit Class Number:	1072
Chemical Abstract Service Identifier Number:	7782447
Chemical Is Extremely Hazardous Substance (EHS):	N
First Hazardous Class Code For Chemical:	Oxidizers
Second Hazardous Class Code For Chemical:	Non-flammable Gas
Third Hazardous Class Code For Chemical:	Not reported
Hazard Class 1 Of The Chemical:	5.1
Hazard Class 2 Of The Chemical:	2.2
Hazard Class 3 Of The Chemical:	Not reported
Chemical Is A Toxic 313 Chemical:	N
EPA Pesticide Registration Number:	Not reported
Contains 112R:	N
Contains EHS:	N
Fertilizer:	N
Pesticide:	N
Contains 313:	N

Chemical Name:	ARGON
Physical Description:	GAS

HEATING OIL TANK (Continued) **S107135425**

Case Number:	7440371
Facility Id:	089404
Physical State Of The Substance:	3
Avag Amt Possessed During Year CD:	10
Max Amt Possessed During Year CD:	11
Applicable Unit Of Measure Code:	3
Description Of The Unit Of Measure:	CUBIC FEET
Type Code:	L
Description:	CYLINDER
Type Code:	Not reported
Temperature Description:	Not reported
Pressure of Code:	2
Pressure Description:	GREATER THAN NORMAL PRESSURE
Pressure of Code:	Not reported
Pressure Description:	Not reported
Temperature Description:	NORMAL TEMPERATURE
Temperature of The Hazardous Substance Code:	4
Temperature Description:	Not reported
Temperature of The Hazardous Substance Code:	Not reported
Days Hazardous Substance On Site During Year:	364
Is The Substance Protected A Trade Secret:	False
Description Of The Max Qnty Code:	500-999
Description Of The Avg Qnty Code:	200-499
Most Hazardous Ingridient:	ARGON
United Nations/north America 4 Digit Class Number:	1006
Hazard Rank:	2
EHS Ingredient:	NONE LISTED ON SDS
Substance Pure:	True
Substance Mix:	False
First Hazardous Class Code For Chemical:	Non-flammable Gas
Second Hazardous Class Code For Chemical:	Not reported
Third Hazardous Class Code For Chemical:	Not reported
Hazard Class 1 Of The Chemical:	2.2
Hazard Class 2 Of The Chemical:	Not reported
Hazard Class 3 Of The Chemical:	Not reported

Chemical:

Chemical Name:	ARGON
United Nations/north America 4 Digit Class Number:	1006
Chemical Abstract Service Identifier Number:	7440371
Chemical Is Extremely Hazardous Substance (EHS):	N
First Hazardous Class Code For Chemical:	Non-flammable Gas
Second Hazardous Class Code For Chemical:	Not reported
Third Hazardous Class Code For Chemical:	Not reported
Hazard Class 1 Of The Chemical:	2.2
Hazard Class 2 Of The Chemical:	Not reported
Hazard Class 3 Of The Chemical:	Not reported
Chemical Is A Toxic 313 Chemical:	N
EPA Pesticide Registration Number:	Not reported
Contains 112R:	N
Contains EHS:	N
Fertilizer:	N
Pesticide:	N
Contains 313:	N

Chemical Name:	ARGON/CARBON DIOXIDE
Physical Description:	GAS

HEATING OIL TANK (Continued) **S107135425**

Case Number:	7440371
Facility Id:	089404
Physical State Of The Substance:	3
Avag Amt Possessed During Year CD:	11
Max Amt Possessed During Year CD:	20
Applicable Unit Of Measure Code:	3
Description Of The Unit Of Measure:	CUBIC FEET
Type Code:	L
Description:	CYLINDER
Type Code:	Not reported
Temperature Description:	Not reported
Pressure of Code:	2
Pressure Description:	GREATER THAN NORMAL PRESSURE
Pressure of Code:	Not reported
Pressure Description:	Not reported
Temperature Description:	NORMAL TEMPERATURE
Temperature of The Hazardous Substance Code:	4
Temperature Description:	Not reported
Temperature of The Hazardous Substance Code:	Not reported
Days Hazardous Substance On Site During Year:	365
Is The Substance Protected A Trade Secret:	False
Description Of The Max Qnty Code:	1,000-4,999
Description Of The Avg Qnty Code:	500-999
Most Hazardous Ingridient:	ARGON
United Nations/north America 4 Digit Class Number:	1956
Hazard Rank:	2
EHS Ingredient:	NONE LISTED ON MSDS
Substance Pure:	False
Substance Mix:	True
First Hazardous Class Code For Chemical:	Acute Health Hazard
Second Hazardous Class Code For Chemical:	Chronic Health Hazard
Third Hazardous Class Code For Chemical:	Non-flammable Gas
Hazard Class 1 Of The Chemical:	6.3
Hazard Class 2 Of The Chemical:	6.4
Hazard Class 3 Of The Chemical:	2.2

Chemical:

Chemical Name:	ARGON/CARBON DIOXIDE
United Nations/north America 4 Digit Class Number:	1956
Chemical Abstract Service Identifier Number:	7440371
Chemical Is Extremely Hazardous Substance (EHS):	N
First Hazardous Class Code For Chemical:	Acute Health Hazard
Second Hazardous Class Code For Chemical:	Chronic Health Hazard
Third Hazardous Class Code For Chemical:	Non-flammable Gas
Hazard Class 1 Of The Chemical:	6.3
Hazard Class 2 Of The Chemical:	6.4
Hazard Class 3 Of The Chemical:	2.2
Chemical Is A Toxic 313 Chemical:	N
EPA Pesticide Registration Number:	Not reported
Contains 112R:	N
Contains EHS:	N
Fertilizer:	N
Pesticide:	N
Contains 313:	N

Chemical Name:	ACETYLENE
Physical Description:	GAS

HEATING OIL TANK (Continued) **S107135425**

Case Number:	74862
Facility Id:	089404
Physical State Of The Substance:	3
Avag Amt Possessed During Year CD:	10
Max Amt Possessed During Year CD:	11
Applicable Unit Of Measure Code:	3
Description Of The Unit Of Measure:	CUBIC FEET
Type Code:	L
Description:	CYLINDER
Type Code:	Not reported
Temperature Description:	Not reported
Pressure of Code:	1
Pressure Description:	NORMAL PRESSURE
Pressure of Code:	Not reported
Pressure Description:	Not reported
Temperature Description:	NORMAL TEMPERATURE
Temperature of The Hazardous Substance Code:	4
Temperature Description:	Not reported
Temperature of The Hazardous Substance Code:	Not reported
Days Hazardous Substance On Site During Year:	365
Is The Substance Protected A Trade Secret:	False
Description Of The Max Qnty Code:	500-999
Description Of The Avg Qnty Code:	200-499
Most Hazardous Ingridient:	ACETYLENE
United Nations/north America 4 Digit Class Number:	1001
Hazard Rank:	2
EHS Ingredient:	NONE LISTED ON MSDS
Substance Pure:	True
Substance Mix:	False
First Hazardous Class Code For Chemical:	Flammable Gas
Second Hazardous Class Code For Chemical:	Chronic Health Hazard
Third Hazardous Class Code For Chemical:	Not reported
Hazard Class 1 Of The Chemical:	2.1
Hazard Class 2 Of The Chemical:	6.4
Hazard Class 3 Of The Chemical:	Not reported

Chemical:

Chemical Name:	ACETYLENE
United Nations/north America 4 Digit Class Number:	1001
Chemical Abstract Service Identifier Number:	74862
Chemical Is Extremely Hazardous Substance (EHS):	N
First Hazardous Class Code For Chemical:	Flammable Gas
Second Hazardous Class Code For Chemical:	Chronic Health Hazard
Third Hazardous Class Code For Chemical:	Not reported
Hazard Class 1 Of The Chemical:	2.1
Hazard Class 2 Of The Chemical:	6.4
Hazard Class 3 Of The Chemical:	Not reported
Chemical Is A Toxic 313 Chemical:	N
EPA Pesticide Registration Number:	Not reported
Contains 112R:	N
Contains EHS:	N
Fertilizer:	N
Pesticide:	N
Contains 313:	N

U507 | **OR HAZMAT** | **S105526769**
N/A

500 NW NAITO PKWY
PORTLAND, OR 97209

< 1/8
1 ft.

Site 15 of 34 in cluster U

Relative:
Higher

Actual:
30 ft.

HAZMAT:

Responsble Party:	UNION PACIFIC RAILROAD
RP Company:	Not reported
RP Address:	Not reported
RP City,St,Zip:	Not reported
Facility ID:	990364
OERS Number:	Not reported
Dept Rsp:	HAZMAT TEAM PORTLAND - 06
Narrative:	Not reported
Property Loss:	Not reported
Amount Released:	Not reported
Service County:	Not reported
Service Name:	Not reported
Incident Type:	Not reported
Civilian Casualty Activity:	Not reported
Chemical Name:	Not reported
Hazmat Area Affected:	Not reported
Hazmat Area Evacuated:	Not reported
Hazmat Container Type:	Not reported
Hazmat Physical State Released:	Not reported
Hazmat Released Into:	Not reported
Hazmat Released Volume Units:	Not reported
Hazmat Released Weight Units:	Not reported
Hazmat Released From:	Not reported
Hazmat Area Affected Measurement:	Not reported
Hazmat No. of People Evacuated:	Not reported
Hazmat No of Buildings Evacuated:	Not reported
Incident Content Loss:	Not reported
Civilian Casualty Patient Disposition:	Not reported
Incident Mixed Use Property:	Not reported
Location Type:	Not reported
Incident Aid Given Or Received:	Not reported
Incident AID Received from FDID:	Not reported
Incident Aided Department FDID:	Not reported
Person Involved Business Name:	Not reported
Person Involved First Name:	Not reported
Person Involved Last Name:	Not reported
Person Involved Type:	Not reported
Person Involved Phone Number:	Not reported
Person Involved Primary Language:	Not reported
Hazmat Evacuated Measurement:	Not reported
Hazmat Story of Release:	Not reported
Remark:	Not reported
Incident District:	PORTLAND BUREAU OF F&R&EMS
Date Added:	01/01/1985
Unit:	Not reported
Agency Phone:	5038233856
Osfm Incident Report Number:	990364
Dept. Responding:	HAZMAT TEAM PORTLAND - 06
Person Making Report:	LT STAM DANNA
Title:	LT
Agency:	HAZMAT TEAM PORTLAND - 06
Phone:	5038233856

(Continued) **S105526769**

Date Of Incident:	12/14/1999
Call Time:	8:57:00 PM
In Route:	8:59:00 PM
Arrival:	9:12:00 PM
Depart Scene:	12:00:00 AM
Back In Quarters:	12:00:00 AM
In Service:	10:50:00 PM
Dist Of Incident:	PORTLAND BUREAU OF F&R&EMS
Were State Resources Used?:	False
Was Oers Notified?:	True
Oers Number:	Not reported
Team Number:	HM06
Agency Report Number:	99-054510
Unit:	Not reported
Highway:	Not reported
Mile Post:	Not reported
Scene Type:	Public Land
Area Type:	Industrial
Responsible Party(Ies):	UNION PACIFIC RAILROAD
Company:	Not reported
Respcontact:	Not reported
Address:	Not reported
Resp City:	Not reported
Resp State:	Not reported
Resp ZipCode:	Not reported
Phone:	Not reported
Resp Phone2:	Not reported
Weather:	0
Temperature:	0
Wind Speed:	0
Wind Direction:	Not reported
Were Haz Materials Released?:	True
Operation Performed:	In Route
Cause:	Derailment
Vehicle And Cargo:	0
Fixed Property:	0
Total Loss:	$0.00
Hazmat Population Density:	Not reported
HazMat Actions Taken - Description:	Not reported
Hazmat Factors Contributing To Release:	Not reported
Hazmat DOT Hazard Classification:	Not reported
Hazmat CAS Number:	Not reported
Hazardous Materials Release:	Not reported
Fire Incident Type:	Not reported
Property Use:	Not reported
Latitude:	Not reported
Longitude:	Not reported
Hazmat Disposition:	Not reported

Chemical:

Chemical Info:	8741
Chemical Id:	35430
Incident Id:	990364
Chemical Name:	UNKNOWN CHEMICAL
UNNA:	Not reported
Amount At Risk:	0
Amount Released:	0
Amount Measured:	0

(Continued) **S105526769**

Biological: False
Radiological: False

Chemical Id: 35430
Chemical Name: UNKNOWN CHEMICAL
Hazardous Ingredient: UNKNOWN CHEMICAL
Hazardous Class 1: 9.0
Hazardous Class 2: Not reported
Hazardous Rank: 2
Case Number: Not reported
UNNA Number: Not reported
EPA Pest Reg: Not reported
EHA Chem: Not reported
PSM Chem: Not reported
CAA 112R Chem: Not reported

Method:
Method Used Id: 6779
Incident Id: 990364
Identity Method: 5

Method Used Id: 7227
Incident Id: 990364
Identity Method: 1

Released:
Release Behavior Id: 2503
Incident Id: 990364
Behavior: 3

Narrative:
Narrative Id: 7631
Incident Id: 990364
Incident Narrative: HM 06 ARRIVED AT THE SCENE OF A TRAIN DERAILMENT THAT CUT A 16" NATURAL GAS LINE. UPON ARRIVAL WE CONTACTED OERS AND UNION PACIFIC RAILROAD. WE THEN STOOD BY AS AN ON-SCENE INCIDENT COMMAND.
Incident Date: 12/14/1999

U508 **CONSOLIDATED FREIGHTWAYS** **FINDS** **1011948572**
321 NW GLISAN **N/A**
< 1/8 **PORTLAND, OR 97209**
1 ft.

Site 16 of 34 in cluster U

Relative: Higher

FINDS:

Actual: 35 ft.

Registry ID: 110037730943

Environmental Interest/Information System
OR-DEQ (Oregon - Department Of Environmental Quality) is a regulatory agency whose job is to protect the quality of Oregon's Environment. DEQ uses a combination of technical assistance, inspections and permitting to help public and private facilities and citizens understand and comply with state and federal environmental regulations.

CONSOLIDATED FREIGHTWAYS (Continued) **1011948572**

Click this hyperlink while viewing on your computer to access additional FINDS: detail in the EDR Site Report.

Y509 **GRAND AVENUE FLORIST** **FINDS** **1006848789**
505 NE GRAND AVE **N/A**
< 1/8 **PORTLAND, OR 97232**
1 ft.

Site 5 of 27 in cluster Y

Relative: **Higher**

FINDS:

Actual: **83 ft.**

Registry ID: 110014106813

Environmental Interest/Information System
OR-DEQ (Oregon - Department Of Environmental Quality) is a regulatory agency whose job is to protect the quality of Oregon's Environment. DEQ uses a combination of technical assistance, inspections and permitting to help public and private facilities and citizens understand and comply with state and federal environmental regulations.

Click this hyperlink while viewing on your computer to access additional FINDS: detail in the EDR Site Report.

Y510 **GRAND AVENUE FLORIST** **OR RGA LUST** **S115368066**
505 NE GRAND AVE **N/A**
< 1/8 **PORTLAND, OR**
1 ft.

Site 6 of 27 in cluster Y

Relative: **Higher**

RGA LUST:

Actual: **83 ft.**

2011	GRAND AVENUE FLORIST	505 NE GRAND AVE
2010	GRAND AVENUE FLORIST	505 NE GRAND AVE
2009	GRAND AVENUE FLORIST	505 NE GRAND AVE
2008	GRAND AVENUE FLORIST	505 NE GRAND AVE
2007	GRAND AVENUE FLORIST	505 NE GRAND AVE
2006	GRAND AVENUE FLORIST	505 NE GRAND AVE
2005	GRAND AVENUE FLORIST	505 NE GRAND AVE
2004	GRAND AVENUE FLORIST	505 NE GRAND AVE
2003	GRAND AVENUE FLORIST	505 NE GRAND AVE
2002	GRAND AVENUE FLORIST	505 NE GRAND AVE

Y511 **HEATING OIL TANK** **OR LUST** **S105464090**
505 NE GRAND AVE **N/A**
< 1/8 **PORTLAND, OR 97232**
1 ft.

Site 7 of 27 in cluster Y

Relative: LUST:
Higher

Region:	North Western Region
Facility ID:	26-02-5801
Cleanup Received Date:	05/02/2002
Cleanup Start Date:	05/02/2002
Cleanup Complete Date:	**02/13/2003**
Decode for Region:	**North West Region**

Actual:
83 ft.

Y512 **HEATING OIL TANK** **OR RGA LUST** **S115390899**
505 NE GRAND AVE **N/A**
< 1/8 **PORTLAND, OR**
1 ft.

Site 8 of 27 in cluster Y

Relative: RGA LUST:
Higher

2012 HEATING OIL TANK 505 NE GRAND AVE

Actual:
83 ft.

AA513 **UNION PACIFIC RAILROAD** **OR HSIS** **S117534375**
301 NE 2ND AVE **N/A**
< 1/8 **PORTLAND, OR 97232**
1 ft.

Site 1 of 7 in cluster AA

Relative: HSIS:
Higher

Facility ID:	120869
Department Or Division Of Company:	ENVIRONMENTAL COMPLIANCE
Extremely Hazardous Substance:	N
Facility Has Written Emergency Plan:	Y
Contains 112R:	N
NAICS Code 1:	482111
NAICS Desc 1:	LINE-HAUL RAILROADS
NAICS Code 2:	000000
NAICS Desc 2:	Not reported
Manager Name:	BRYAN ROBINSON
Business Phone:	5413415528
Mailing Address:	301 NE 2ND AVE
Mailing City:	PORTLAND
Mailing State:	OR
Mailing Zip:	97232
No. of Employees:	60
Day Phone:	8888777267
Placard:	N
Fire Dept Code:	0291
FD:	PORTLAND FIRE & RESCUE
Sprinkler System:	Y
Emergency Contact:	RESPONSE MANAGEMENT COMMUNICATIONS CENTER
Emergency Procedure:	MAILROOM
Business Type:	OFC SUPPORT RELATED TO RAILROAD OPERATIONS
Facility Type:	Not reported
Division/Department:	Not reported
Facility Status:	Not reported
Status TRI:	Not reported

Actual:
40 ft.

UNION PACIFIC RAILROAD (Continued) **S117534375**

Status RMP:	Not reported
Status PSM:	Not reported
Status CR2K:	Not reported
Status 302:	Not reported
Owner Name:	Not reported
Latest Report ID:	Not reported
Case Number:	Not reported
Chemical Name:	Not reported
EHS Name:	Not reported
Is Pure:	Not reported
Is Mix:	Not reported
Is EHS:	Not reported
Mixture Component:	Not reported
Maximum DailyAmount Code:	Not reported
Maximum DailyAmount Unit:	Not reported
Chemical Added Date:	Not reported
Is ChemPSM:	Not reported
Is Chem112r:	Not reported
Is Chem302:	Not reported
Is Pesticide:	Not reported
Is Fertilizer:	Not reported
Physical State:	Not reported
UNNA Number:	Not reported
NFPA Health:	Not reported
NFPA Flammability:	Not reported
NFPA Reactivity:	Not reported
NFPA Special Notice:	Not reported
Hazards:	Not reported
No# of Days Onsite:	Not reported
Latitude:	Not reported
Longitude:	Not reported

AB514 **OLD TOWN PARKING/HELISTOP STRUCTURE** **OR CRL** **1006864255**
33 NW DAVIS ST **OR ECSI** **N/A**
< 1/8 **PORTLAND, OR 97209** **FINDS**
1 ft.

Site 1 of 42 in cluster AB

Relative:
Higher

Actual:
31 ft.

CRL:

Facility ID:	383
Location ID:	8901
Status Code:	LIS
Facility Status:	RISK ASSESSMENT
Lat/Long:	45.525 / -122.6706

ECSI:

State ID Number:	383
Brown ID:	0
Study Area:	False
Region ID:	2
Legislatve ID:	831
Investigation:	Listed on the CRL/Inventory
FACA ID:	8901
Further Action:	0
Lat/Long (dms):	45 31 30.00 / -122 40 14.20
County Code:	26.00
Score Value:	Not reported

OLD TOWN PARKING/HELISTOP STRUCTURE (Continued) **1006864255**

Cerclis ID: Not reported
Township Coord.: 1.00
Township Zone: N
Range Coord: 1.00
Range Zone: E
Section Coord: 34
Qtr Section: Not reported
Tax Lots: 1
Size: Not reported
NPL: False
Orphan: False
Updated By: GWISTAR
Update Date: 12/07/2007
Created Date: 08/03/1988
Decode For RegionID: Northwest Region
Decode For BrownID: Not reported
Decode For Furtheract: Not reported
Decode For Investstat: Listed on the CRL/Inventory
Decode For Legislative: Owner, operator or other party under agreement, order or consent decree under ORS 465.200 or 465.420
Alias Name: Broadway Cab Co.

Hazardous Release:
Substance ID.: 121197
Haz Release ID: 385644
Qty Released: unknown
Date Released: unknown
Update Date: 03/08/1988
Update By: Not reported
Substance Code: 208-96-8
Substance Name: ACENAPHTHYLENE
Substance Abbrev.: Not reported
Comment ID: 304007
Release Code: Data Sources
Release Comments: 'Supplemental Report, Soil & Groundwater Contamination Old Town Parking Structure Geotechnical Resources
Decode for Relcomcd: Data Sources
Comment ID: 304008
Release Code: Media Contamination Footnote
Release Comments: April 1989
Decode for Relcomcd: Media Contamination Footnote
Comment ID: 304009
Release Code: Release Containment
Release Comments: Inc.
Decode for Relcomcd: Release Containment
Sampling Result ID: 345262
Feature Id: Not reported
Hazard Release Id: 385644
Medium: 698
Substance Abbrev.: Not reported
Unit Code: Not reported
Observation: False
Owner Operator: False
Lab Data: True
Sample Depth: Not reported
Start Date: Not reported
End Date: Not reported
Min Concentration: Not reported

OLD TOWN PARKING/HELISTOP STRUCTURE (Continued) **1006864255**

Max Concentration: Not reported
Sample Comment: 220 ppb
Last Update By: CONV
Update Date: 09/13/1994
Decode for MediumID: Groundwater

Substance ID.: 121608
Haz Release ID: 383855
Qty Released: unknown
Date Released: unknown
Update Date: 03/08/1988
Update By: Not reported
Substance Code: 71-43-2
Substance Name: BENZENE
Substance Abbrev.: Not reported
Substance Category ID: 8502
Substance Category: Volatiles
Category Level: Not reported
Created By: Not reported
Created Date: 12/17/2002
Substance Category ID: 8502
Substance Category: Volatiles
Category Level: Not reported
Created By: Not reported
Created Date: 12/17/2002
Substance Alias ID: 319178
Sub Alias Name: BENZOL
Substance Alias ID: 319179
Sub Alias Name: COAL NAPTHA
Substance Alias ID: 319180
Sub Alias Name: CYCLOHEXATRIENE
Substance Alias ID: 319181
Sub Alias Name: PHENE
Substance Alias ID: 319182
Sub Alias Name: PYROBENZOL
Comment ID: 304010
Release Code: Data Sources
Release Comments: 'Supplemental Report, Soil & Groundwater Contamination Old Town Parking/Helistop Structure Geotechnical Resources
Decode for Relcomcd: Data Sources
Comment ID: 304011
Release Code: Media Contamination Footnote
Release Comments: April 1989
Decode for Relcomcd: Media Contamination Footnote
Comment ID: 304012
Release Code: Release Containment
Release Comments: Inc.
Decode for Relcomcd: Release Containment
Sampling Result ID: 346281
Feature Id: Not reported
Hazard Release Id: 383855
Medium: 698
Substance Abbrev.: Not reported
Unit Code: Not reported
Observation: False
Owner Operator: False
Lab Data: True

OLD TOWN PARKING/HELISTOP STRUCTURE (Continued) **1006864255**

Sample Depth: Not reported
Start Date: Not reported
End Date: Not reported
Min Concentration: Not reported
Max Concentration: Not reported
Sample Comment: 9,100 ppb
Last Update By: CONV
Update Date: 09/13/1994
Decode for MediumID: Groundwater

Substance ID.: 120883
Haz Release ID: 383856
Qty Released: unknown
Date Released: unknown
Update Date: 03/08/1988
Update By: Not reported
Substance Code: 108-88-3
Substance Name: TOLUENE
Substance Abbrev.: Not reported
Substance Category ID: 8520
Substance Category: Volatiles
Category Level: Not reported
Created By: Not reported
Created Date: 12/17/2002
Substance Category ID: 8520
Substance Category: Volatiles
Category Level: Not reported
Created By: Not reported
Created Date: 12/17/2002
Substance Alias ID: 316466
Sub Alias Name: BENZENE,METHYL-
Substance Alias ID: 316467
Sub Alias Name: METHACIDE
Substance Alias ID: 316468
Sub Alias Name: METHYLBENZENE
Substance Alias ID: 316469
Sub Alias Name: METHYLBENZOL
Substance Alias ID: 316470
Sub Alias Name: PHENYLMETHANE
Substance Alias ID: 316471
Sub Alias Name: TOLUOL
Comment ID: 304001
Release Code: Data Sources
Release Comments: 'Supplemental Report, Soil & Groundwater Contamination Old Town Parking/Helistop Structure Geotechnical Resources
Decode for Relcomcd: Data Sources
Comment ID: 304002
Release Code: Media Contamination Footnote
Release Comments: April 1989
Decode for Relcomcd: Media Contamination Footnote
Comment ID: 304003
Release Code: Release Containment
Release Comments: Inc.
Decode for Relcomcd: Release Containment
Sampling Result ID: 346919
Feature Id: Not reported
Hazard Release Id: 383856

OLD TOWN PARKING/HELISTOP STRUCTURE (Continued) **1006864255**

Medium: 698
Substance Abbrev.: Not reported
Unit Code: Not reported
Observation: False
Owner Operator: False
Lab Data: True
Sample Depth: Not reported
Start Date: Not reported
End Date: Not reported
Min Concentration: Not reported
Max Concentration: Not reported
Sample Comment: 3,700 ppb
Last Update By: CONV
Update Date: 09/13/1994
Decode for MediumID: Groundwater

Substance ID.: 121051
Haz Release ID: 383857
Qty Released: unknown
Date Released: unknown
Update Date: 03/08/1988
Update By: Not reported
Substance Code: 1330-20-7
Substance Name: XYLENEs
Substance Abbrev.: Not reported
Substance Category ID: 8526
Substance Category: Volatiles
Category Level: Not reported
Created By: Not reported
Created Date: 12/17/2002
Substance Category ID: 8526
Substance Category: Volatiles
Category Level: Not reported
Created By: Not reported
Created Date: 12/17/2002
Substance Alias ID: 317017
Sub Alias Name: DIMETHYLBENZENEs
Substance Alias ID: 317018
Sub Alias Name: XYLOLs
Comment ID: 304004
Release Code: Media Contamination Footnote
Release Comments: April 1989
Decode for Relcomcd: Media Contamination Footnote
Comment ID: 304005
Release Code: Release Containment
Release Comments: Inc.
Decode for Relcomcd: Release Containment
Comment ID: 304006
Release Code: Data Sources
Release Comments: 'Supplemental Report, Soil & Groundwater Contamination Old Town Parking/Helistop Structure Geotechnical Resources
Decode for Relcomcd: Data Sources
Sampling Result ID: 345131
Feature Id: Not reported
Hazard Release Id: 383857
Medium: 698
Substance Abbrev.: Not reported

OLD TOWN PARKING/HELISTOP STRUCTURE (Continued) **1006864255**

Unit Code: Not reported
Observation: False
Owner Operator: False
Lab Data: True
Sample Depth: Not reported
Start Date: Not reported
End Date: Not reported
Min Concentration: Not reported
Max Concentration: Not reported
Sample Comment: 4,700 ppb
Last Update By: CONV
Update Date: 09/13/1994
Decode for MediumID: Groundwater

Substance ID.: 120781
Haz Release ID: 383858
Qty Released: unknown
Date Released: unknown
Update Date: 03/08/1988
Update By: Not reported
Substance Code: 100-41-4
Substance Name: ETHYLBENZENE
Substance Abbrev.: Not reported
Substance Category ID: 8515
Substance Category: Volatiles
Category Level: Not reported
Created By: Not reported
Created Date: 12/17/2002
Substance Category ID: 8515
Substance Category: Volatiles
Category Level: Not reported
Created By: Not reported
Created Date: 12/17/2002
Substance Alias ID: 316146
Sub Alias Name: ETHYLBENZOL
Substance Alias ID: 316147
Sub Alias Name: PHENYLETHANE
Comment ID: 303998
Release Code: Data Sources
Release Comments: 'Supplemental Report, Soil & Groundwater Contamination Old Town Parking/Helistop Structure Geotechnical Resources
Decode for Relcomcd: Data Sources
Comment ID: 303999
Release Code: Media Contamination Footnote
Release Comments: April 1989
Decode for Relcomcd: Media Contamination Footnote
Comment ID: 304000
Release Code: Release Containment
Release Comments: Inc.
Decode for Relcomcd: Release Containment
Sampling Result ID: 346282
Feature Id: Not reported
Hazard Release Id: 383858
Medium: 698
Substance Abbrev.: Not reported
Unit Code: Not reported
Observation: False

OLD TOWN PARKING/HELISTOP STRUCTURE (Continued) **1006864255**

Owner Operator: False
Lab Data: True
Sample Depth: Not reported
Start Date: Not reported
End Date: Not reported
Min Concentration: Not reported
Max Concentration: Not reported
Sample Comment: 1,900 ppb
Last Update By: CONV
Update Date: 09/13/1994
Decode for MediumID: Groundwater

Substance ID.: 121868
Haz Release ID: 383873
Qty Released: unknown
Date Released: unknown
Update Date: 03/08/1988
Update By: Not reported
Substance Code: 91-20-3
Substance Name: NAPHTHALENE
Substance Abbrev.: Not reported
Substance Category ID: 8494
Substance Category: Semi-volatiles
Category Level: Not reported
Created By: Not reported
Created Date: 12/17/2002
Substance Category ID: 8494
Substance Category: Semi-volatiles
Category Level: Not reported
Created By: Not reported
Created Date: 12/17/2002
Substance Alias ID: 317793
Sub Alias Name: MOTH BALLS
Substance Alias ID: 317794
Sub Alias Name: NAPHTHENE
Substance Alias ID: 317795
Sub Alias Name: TAR CAMPHOR
Comment ID: 304013
Release Code: Data Sources
Release Comments: 'Supplemental Report, Soil & Groundwater Contamination Old Town Parking/Helistop Structure Geotechnical Resources
Decode for Relcomcd: Data Sources
Comment ID: 304014
Release Code: Media Contamination Footnote
Release Comments: April 1989
Decode for Relcomcd: Media Contamination Footnote
Comment ID: 304015
Release Code: Release Containment
Release Comments: Inc.
Decode for Relcomcd: Release Containment
Sampling Result ID: 346283
Feature Id: Not reported
Hazard Release Id: 383873
Medium: 698
Substance Abbrev.: Not reported
Unit Code: Not reported
Observation: False

OLD TOWN PARKING/HELISTOP STRUCTURE (Continued) **1006864255**

Owner Operator: False
Lab Data: True
Sample Depth: Not reported
Start Date: Not reported
End Date: Not reported
Min Concentration: Not reported
Max Concentration: Not reported
Sample Comment: 5,200 ppb
Last Update By: CONV
Update Date: 09/13/1994
Decode for MediumID: Groundwater

Narrative:

NARR ID: 5730529
NARR Code: Contamination
Created By: Not reported
Created Date: 12/17/2002
Updated By: Not reported
Updated Date: 12/17/2002
Decode for NarcdID: Contamination
NARR Comments: (4/10/95 KAC/SRS) Location of Broadway Cab Company service center for its taxicab fleet from the mid-1950s until about 1985. The site contained two 10,000-gallon underground storage gasoline tanks, installed in the mid-1950s. A 5,000-gallon tank was installed in 1974. One or both of the 10,000-gallon tanks were unearthed in 1976 and subsequently relined after water was detected in the gasoline. The site is also located directly south of a historic coal and oil gasification facility known as the Portland Gas Manufacturing Facility (see ECSI #1138). A large volume of coal and oil tar wastes was estimated to have been generated at this facility; however, no records indicating how they were disposed of have been located, so it is possible that these wastes were disposed of at or near the plant site - possibly on the Broadway Cab site. Wastes removed from the site were disposed of at Porter Yett Landfill (pit). The City of Portland acquired the site and constructed a parking structure and shops. Wells were installed in 1991 and gasoline compounds were found in the groundwater beneath the site and across Davis Street to the south.

NARR ID: 5730530
NARR Code: Hazardous Substance/Waste Types
Created By: Not reported
Created Date: 12/17/2002
Updated By: Not reported
Updated Date: 12/17/2002
Decode for NarcdID: Hazardous Substance/Waste Types
NARR Comments: Coal and oil tars (polynuclear aromatic hydrocarbons), dissolved aromatic hydrocarbons and ammonia, heavy metals; petroleum hydrocarbon/BTEX compounds; gasoline vapors.

NARR ID: 5730531
NARR Code: Site Location
Created By: Not reported
Created Date: 12/17/2002
Updated By: Not reported
Updated Date: 12/17/2002
Decode for NarcdID: Site Location
NARR Comments: Between NW Davis and NW Everett Streets and NW Front and NW 1st

OLD TOWN PARKING/HELISTOP STRUCTURE (Continued) **1006864255**

NARR ID: 5730532
NARR Code: Manner of Release
Created By: Not reported
Created Date: 12/17/2002
Updated By: Not reported
Updated Date: 12/17/2002
Decode for NarcdID: Manner of Release
NARR Comments: Leaking underground storage tanks. Disposal of coal tars from old Portland Gas Manufacturing Facility. Source of benzene contamination is leakage from underground gasoline storage tanks formerly located on-site. Acenaphthalene is a polynuclear aromatic hydrocarbon (PAH) that is a coal/oil tar constituent. PAHs are not very soluble in water but are being mobilized by the gasoline. Time of release: during operation of the cab company.

NARR ID: 5729150
NARR Code: Pathways Other Hazards
Created By: Not reported
Created Date: 12/17/2002
Updated By: Not reported
Updated Date: 12/17/2002
Decode for NarcdID: Pathways & Other Hazards
NARR Comments: Groundwater, though soil does act as a conduit for gasoline vapors. There is concern that vapors could collect under the parking structure or in excavations during street repairs.

NARR ID: 5729151
NARR Code: Remedial Action
Created By: Not reported
Created Date: 12/17/2002
Updated By: Not reported
Updated Date: 12/17/2002
Decode for NarcdID: Remedial Action
NARR Comments: DEQ agreement with PRP for site investigation. (5/92 SRS Status Rep.) Draft report of site investigation reviewed by DEQ. Risk Assessment performed by contractor for the City of Portland and is under review by DEQ.

NARR ID: 5729152
NARR Code: Substances of Concern
Created By: Not reported
Created Date: 12/17/2002
Updated By: Not reported
Updated Date: 12/17/2002
Decode for NarcdID: Substances of Concern
NARR Comments: Polynuclear aromatic hydrocarbons (PAHs), xylene, benzene, toluene.

NARR ID: 5729153
NARR Code: Health Threats
Created By: Not reported
Created Date: 12/17/2002
Updated By: Not reported
Updated Date: 12/17/2002
Decode for NarcdID: Health Threats
NARR Comments: Migration of contaminated shallow groundwater to deeper unit, or discharge to Willamette River. Migration of explosive or toxic vapors off-site possible.

OLD TOWN PARKING/HELISTOP STRUCTURE (Continued) **1006864255**

NARR ID: 5729154
NARR Code: Containment Units
Created By: Not reported
Created Date: 12/17/2002
Updated By: Not reported
Updated Date: 12/17/2002
Decode for NarcdID: Containment Units
NARR Comments: Underground storage tanks

Administrative Action:
Action ID: 9412
Region: Headquarters
Complete Date: 03/22/1990
Rank Value: 0
Cleanup Flag: False
Created Date: 12/17/2002
Decode for AgencyID: Department of Environmental Quality
Decode for RegionID: Headquarters
Category: Remedial Action
Action Code Flag: False
Action: Consent Order
Further Action: Not reported
Comments: Not reported

Action ID: 9425
Region: Not reported
Complete Date: 07/31/1990
Rank Value: 0
Cleanup Flag: False
Created Date: 12/17/2002
Decode for AgencyID: Department of Environmental Quality
Decode for RegionID: Not reported
Category: Remedial Action
Action Code Flag: False
Action: SITE EVALUATION
Further Action: Not reported
Comments: Not reported

Action ID: 9497
Region: Not reported
Complete Date: 07/31/1990
Rank Value: 0
Cleanup Flag: False
Created Date: 12/17/2002
Decode for AgencyID: Department of Environmental Quality
Decode for RegionID: Not reported
Category: Remedial Action
Action Code Flag: False
Action: Preliminary Assessment Equivalent recommended (PAE)
Further Action: Not reported
Comments: Not reported

Action ID: 9424
Region: Not reported
Complete Date: Not reported
Rank Value: 0
Cleanup Flag: False
Created Date: 12/17/2002

OLD TOWN PARKING/HELISTOP STRUCTURE (Continued) **1006864255**

Decode for AgencyID: Department of Environmental Quality
Decode for RegionID: Not reported
Category: Administrative Action
Action Code Flag: False
Action: Site added to database
Further Action: Not reported
Comments: Not reported

Action ID: 9465
Region: Not reported
Complete Date: 09/10/1990
Rank Value: 0
Cleanup Flag: False
Created Date: 12/17/2002
Decode for AgencyID: Department of Environmental Quality
Decode for RegionID: Not reported
Category: Listing Action
Action Code Flag: False
Action: Facility proposed for Confirmed Release List
Further Action: Not reported
Comments: Not reported

Action ID: 9488
Region: Not reported
Complete Date: 02/25/1991
Rank Value: 0
Cleanup Flag: False
Created Date: 12/17/2002
Decode for AgencyID: Department of Environmental Quality
Decode for RegionID: Not reported
Category: Listing Action
Action Code Flag: False
Action: Listing on Confirmed Release List recommended
Further Action: Not reported
Comments: Not reported

Action ID: 9459
Region: Not reported
Complete Date: 08/01/1990
Rank Value: 0
Cleanup Flag: False
Created Date: 12/17/2002
Decode for AgencyID: Department of Environmental Quality
Decode for RegionID: Not reported
Category: Remedial Action
Action Code Flag: False
Action: PRELIMINARY ASSESSMENT EQUIVALENT
Further Action: Not reported
Comments: Not reported

Action ID: 9498
Region: Not reported
Complete Date: 08/02/1990
Rank Value: 0
Cleanup Flag: False
Created Date: 12/17/2002
Decode for AgencyID: Department of Environmental Quality

OLD TOWN PARKING/HELISTOP STRUCTURE (Continued) **1006864255**

Decode for RegionID: Not reported
Category: Listing Action
Action Code Flag: False
Action: Proposal for Confirmed Release List recommended
Further Action: Not reported
Comments: Not reported

Action ID: 9467
Region: Not reported
Complete Date: 09/10/1990
Rank Value: 0
Cleanup Flag: False
Created Date: 12/17/2002
Decode for AgencyID: Department of Environmental Quality
Decode for RegionID: Not reported
Category: Listing Action
Action Code Flag: False
Action: Facility proposed for Inventory
Further Action: Not reported
Comments: Not reported

Action ID: 9442
Region: Not reported
Complete Date: 03/22/1990
Rank Value: 0
Cleanup Flag: False
Created Date: 12/17/2002
Decode for AgencyID: Department of Environmental Quality
Decode for RegionID: Not reported
Category: Remedial Action
Action Code Flag: False
Action: NEGOTIATIONS
Further Action: Not reported
Comments: Not reported

Action ID: 9484
Region: Headquarters
Complete Date: 05/17/1994
Rank Value: Not reported
Cleanup Flag: False
Created Date: 12/17/2002
Decode for AgencyID: Department of Environmental Quality
Decode for RegionID: Headquarters
Category: Remedial Action
Action Code Flag: False
Action: REMEDIAL INVESTIGATION
Further Action: 0
Comments: Not reported

Action ID: 9437
Region: Not reported
Complete Date: 08/02/1990
Rank Value: 0
Cleanup Flag: False
Created Date: 12/17/2002
Decode for AgencyID: Department of Environmental Quality
Decode for RegionID: Not reported

OLD TOWN PARKING/HELISTOP STRUCTURE (Continued) **1006864255**

Category: Listing Action
Action Code Flag: False
Action: Listing Review completed
Further Action: Not reported
Comments: Not reported

Action ID: 9448
Region: Not reported
Complete Date: 02/25/1991
Rank Value: 0
Cleanup Flag: False
Created Date: 12/17/2002
Decode for AgencyID: Department of Environmental Quality
Decode for RegionID: Not reported
Category: Listing Action
Action Code Flag: False
Action: Review for final listing
Further Action: Not reported
Comments: Not reported

Action ID: 9439
Region: Not reported
Complete Date: 05/23/1991
Rank Value: 0
Cleanup Flag: False
Created Date: 12/17/2002
Decode for AgencyID: Department of Environmental Quality
Decode for RegionID: Not reported
Category: Listing Action
Action Code Flag: False
Action: Facility placed on Inventory
Further Action: Not reported
Comments: Not reported

Action ID: 9445
Region: Not reported
Complete Date: Not reported
Rank Value: 0
Cleanup Flag: False
Created Date: 12/17/2002
Decode for AgencyID: Department of Environmental Quality
Decode for RegionID: Not reported
Category: Listing Action
Action Code Flag: False
Action: Responsible party notified re 11/88 Inventory listing
Further Action: Not reported
Comments: Not reported

Action ID: 9499
Region: Not reported
Complete Date: 08/02/1990
Rank Value: 0
Cleanup Flag: False
Created Date: 12/17/2002
Decode for AgencyID: Department of Environmental Quality
Decode for RegionID: Not reported
Category: Listing Action

OLD TOWN PARKING/HELISTOP STRUCTURE (Continued) **1006864255**

Action Code Flag: False
Action: Proposal for Inventory recommended
Further Action: Not reported
Comments: Not reported

Action ID: 9489
Region: Not reported
Complete Date: 02/25/1991
Rank Value: 0
Cleanup Flag: False
Created Date: 12/17/2002
Decode for AgencyID: Department of Environmental Quality
Decode for RegionID: Not reported
Category: Listing Action
Action Code Flag: False
Action: Listing on Inventory recommended
Further Action: Not reported
Comments: Not reported

Action ID: 9438
Region: Not reported
Complete Date: 05/23/1991
Rank Value: 0
Cleanup Flag: False
Created Date: 12/17/2002
Decode for AgencyID: Department of Environmental Quality
Decode for RegionID: Not reported
Category: Listing Action
Action Code Flag: False
Action: Facility placed on Confirmed Release List
Further Action: Not reported
Comments: Not reported

Action ID: 9486
Region: Northwestern Region
Complete Date: Not reported
Rank Value: Not reported
Cleanup Flag: False
Created Date: 06/18/2003
Decode for AgencyID: Department of Environmental Quality
Decode for RegionID: Northwest Region
Category: Remedial Action
Action Code Flag: False
Action: RISK ASSESSMENT
Further Action: 0
Comments: Not reported

Operations:
Operation Id: 131800
Operation Status: Unknown
Common Name: Old Town Parking/Helistop Structure
Yrs of Operation: mid-1950s - 1985
Comments: Former taxicab fleet service center.
Updated Date: 03/09/1995
Updated By: jxh
Decode for OpstatID: Unknown
Operations SIC Id: 195230
SIC Code: 3312

OLD TOWN PARKING/HELISTOP STRUCTURE (Continued) **1006864255**

Created By: Not reported
Created Date: 12/17/2002

FINDS:

Registry ID: 110014270742

Environmental Interest/Information System
OR-DEQ (Oregon - Department Of Environmental Quality) is a regulatory agency whose job is to protect the quality of Oregon's Environment. DEQ uses a combination of technical assistance, inspections and permitting to help public and private facilities and citizens understand and comply with state and federal environmental regulations.

Click this hyperlink while viewing on your computer to access additional FINDS: detail in the EDR Site Report.

AB515 **OLD TOWN PARKING/HELISTOP STRUCTURE** **OR RGA HWS** **S115336298**
33 NW DAVIS ST. **N/A**
< 1/8 **PORTLAND, OR**
1 ft.

Site 2 of 42 in cluster AB

Relative: Higher
Actual: 31 ft.

RGA HWS:

2012	OLD TOWN PARKING/HELISTOP STRUCTURE	33 NW DAVIS ST.
2011	OLD TOWN PARKING/HELISTOP STRUCTURE	33 NW DAVIS ST.
2010	OLD TOWN PARKING/HELISTOP STRUCTURE	33 NW DAVIS ST.
2009	OLD TOWN PARKING/HELISTOP STRUCTURE	33 NW DAVIS ST.
2008	OLD TOWN PARKING/HELISTOP STRUCTURE	33 NW DAVIS ST.

AB516 **OLD TOWN PARKING/HELISTOP STRUCTURE** **OR RGA HWS** **S115336299**
33 NW DAVIS ST **N/A**
< 1/8 **PORTLAND, OR**
1 ft.

Site 3 of 42 in cluster AB

Relative: Higher
Actual: 31 ft.

RGA HWS:

2007	OLD TOWN PARKING/HELISTOP STRUCTURE	33 NW DAVIS ST
2006	OLD TOWN PARKING/HELISTOP STRUCTURE	33 NW DAVIS ST
2005	OLD TOWN PARKING/HELISTOP STRUCTURE	33 NW DAVIS ST
2004	OLD TOWN PARKING/HELISTOP STRUCTURE	33 NW DAVIS ST
2003	OLD TOWN PARKING/HELISTOP STRUCTURE	33 NW DAVIS ST
2002	OLD TOWN PARKING/HELISTOP STRUCTURE	33 NW DAVIS ST
2001	OLD TOWN PARKING/HELISTOP STRUCTURE	33 NW DAVIS ST

OLD TOWN PARKING/HELISTOP STRUCTURE (Continued) **S115336299**

2000	OLD TOWN PARKING/HELISTOP STRUCTURE	33 NW DAVIS ST
1999	OLD TOWN PARKING/HELISTOP STRUCTURE	33 NW DAVIS ST
1998	OLD TOWN PARKING/HELISTOP STRUCTURE	33 NW DAVIS ST
1997	OLD TOWN PARKING/HELISTOP STRUCTURE	33 NW DAVIS ST
1996	OLD TOWN PARKING/HELISTOP STRUCTURE	33 NW DAVIS ST
1995	OLD TOWN PARKING/HELISTOP STRUCTURE	33 NW DAVIS ST

AC517 **OR HAZMAT** **S110047834**
N/A

< 1/8
1 ft.

216 NW 3RD AVE
PORTLAND, OR 97209

Site 1 of 52 in cluster AC

Relative:
Higher

Actual:
37 ft.

HAZMAT:

Responsble Party:	Not reported
RP Company:	LINDON MUSLOV MANOR
RP Address:	216 NW 3RD AVE
RP City,St,Zip:	PORTLAND, OR 97209
Facility ID:	090112
OERS Number:	Not reported
Dept Rsp:	PORTLAND BUREAU OF F&R&EMS
Narrative:	Not reported
Property Loss:	Not reported
Amount Released:	Not reported
Service County:	Not reported
Service Name:	Not reported
Incident Type:	Not reported
Civilian Casualty Activity:	Not reported
Chemical Name:	Not reported
Hazmat Area Affected:	Not reported
Hazmat Area Evacuated:	Not reported
Hazmat Container Type:	Not reported
Hazmat Physical State Released:	Not reported
Hazmat Released Into:	Not reported
Hazmat Released Volume Units:	Not reported
Hazmat Released Weight Units:	Not reported
Hazmat Released From:	Not reported
Hazmat Area Affected Measurement:	Not reported
Hazmat No. of People Evacuated:	Not reported
Hazmat No of Buildings Evacuated:	Not reported
Incident Content Loss:	Not reported
Civilian Casualty Patient Disposition:	Not reported
Incident Mixed Use Property:	Not reported
Location Type:	Not reported
Incident Aid Given Or Received:	Not reported
Incident AID Received from FDID:	Not reported
Incident Aided Department FDID:	Not reported
Person Involved Business Name:	Not reported
Person Involved First Name:	Not reported
Person Involved Last Name:	Not reported
Person Involved Type:	Not reported
Person Involved Phone Number:	Not reported
Person Involved Primary Language:	Not reported

(Continued) **S110047834**

Hazmat Evacuated Measurement:	Not reported
Hazmat Story of Release:	Not reported
Remark:	Not reported
Incident District:	PORTLAND BUREAU OF F&R&EMS
Date Added:	11/03/2009
Unit:	Not reported
Agency Phone:	5038233830
Osfm Incident Report Number:	090112
Dept. Responding:	PORTLAND BUREAU OF F&R&EMS
Person Making Report:	ROSE BROCK
Title:	FIREFIGHTER
Agency:	PORTLAND BUREAU OF F&R&EMS
Phone:	5038233830
Date Of Incident:	05/19/2009
Call Time:	6:08:00 PM
In Route:	6:09:00 PM
Arrival:	6:15:00 PM
Depart Scene:	6:23:00 PM
Back In Quarters:	12:00:00 AM
In Service:	12:00:00 AM
Dist Of Incident:	PORTLAND BUREAU OF F&R&EMS
Were State Resources Used?:	False
Was Oers Notified?:	False
Oers Number:	Not reported
Team Number:	Not reported
Agency Report Number:	Not reported
Unit:	Not reported
Highway:	Not reported
Mile Post:	Not reported
Scene Type:	Private Structure
Area Type:	Residential
Responsible Party(Ies):	Not reported
Company:	LINDON MUSLOV MANOR
Respcontact:	JANET GUOKAS
Address:	216 NW 3RD AVE
Resp City:	PORTLAND
Resp State:	OR
Resp ZipCode:	97209
Phone:	5039134509
Resp Phone2:	Not reported
Weather:	2
Temperature:	4
Wind Speed:	0
Wind Direction:	Not reported
Were Haz Materials Released?:	True
Operation Performed:	Normal Operation
Cause:	Equipment Malfunction
Vehicle And Cargo:	0
Fixed Property:	0
Total Loss:	$0.00
Hazmat Population Density:	Not reported
HazMat Actions Taken - Description:	Not reported
Hazmat Factors Contributing To Release:	Not reported
Hazmat DOT Hazard Classification:	Not reported
Hazmat CAS Number:	Not reported
Hazardous Materials Release:	Not reported
Fire Incident Type:	Not reported

(Continued) **S110047834**

Property Use: Not reported
Latitude: Not reported
Longitude: Not reported
Hazmat Disposition: Not reported

Chemical:
Chemical Info: 9167
Chemical Id: 17155
Incident Id: 090112
Chemical Name: LIQUID OXYGEN CONCENTRATORS
UNNA: Not reported
Amount At Risk: 5
Amount Released: 2
Amount Measured: 3
Biological: False
Radiological: False

Chemical Id: 17155
Chemical Name: LIQUID OXYGEN CONCENTRATORS
Hazardous Ingredient: OXYGEN LIQUID
Hazardous Class 1: 2.2
Hazardous Class 2: Not reported
Hazardous Rank: 2
Case Number: 7782447
UNNA Number: Not reported
EPA Pest Reg: Not reported
EHA Chem: Not reported
PSM Chem: Not reported
CAA 112R Chem: Not reported

Method:
Method Used Id: 7661
Incident Id: 090112
Identity Method: 3

Method Used Id: 7662
Incident Id: 090112
Identity Method: 5

Released:
Release Behavior Id: 9264
Incident Id: 090112
Behavior: 1

Release Behavior Id: 9265
Incident Id: 090112
Behavior: 7

Narrative:
Narrative Id: 8029
Incident Id: 090112
Incident Narrative: E1 RESPONDED TO A CALL OF LEAKING LIQUID OXYGEN. ACCORDING TO OUR INVESTIGATION WE FOUND THAT THE LIQUID OXYGEN WAS USED FOR MEDICAL PURPOSES. THE CONTAINER WAS LEAKING FROM THE TOP, THERE WAS NO WAY FOR E1 TO SHUT IT OFF. WE ENSURED THAT THERE WERE NO IGNITION SOURCES PRESENT IN THE AREA. WE CONTINUALLY MONITORED THE AIR AS WE OPENED

(Continued) **S110047834**

WINDOWS AND ENSURED THE APARTMENT WAS WELL VENTILATED. WE CONTACTED THE COMPANY THAT MAINTAINS AND FILLS THE O2 CYLINDERS, THEY INFORMED US THAT THE ONLY SOLUTION WAS TO LET THE O2 BLEED OUT. THE TECHNICIAN FROM LINCARE ARRIVED SHORTLY AFTER. E1 TURNED THE SCENE OVER TO THE TECHNICIAN.

Incident Date: 5/19/2009

AC518 **EVERETT STREET GARAGE** **EDR Hist Auto** **1009490940**
323 EVERETT **N/A**
< 1/8 **PORTLAND, OR**
1 ft.

Site 2 of 52 in cluster AC

Relative: EDR Hist Auto
Higher

Actual:
36 ft.

Year:	Name:	Type:
1930	EVERETT STREET GARAGE	AUTOMOBILE GARAGES

AD519 **BELCHER TIRE CO** **EDR Hist Auto** **1009494606**
722 NW FLANDERS **N/A**
< 1/8 **PORTLAND, OR**
1 ft.

Site 1 of 34 in cluster AD

Relative: EDR Hist Auto
Higher

Actual:
39 ft.

Year:	Name:	Type:
1940	BELCHER TIRE CO	GASOLINE AND OIL SERVICE STATIONS

AE520 **OR SPILLS** **S118185748**
WILLAMETTE RIVER **N/A**
< 1/8 **PORTLAND, OR 97209**
1 ft.

Site 1 of 6 in cluster AE

Relative: OR SPILLS:
Higher

Actual:
8 ft.

Facility ID: 2004-2109
Incident Status: Archive
Material: Other oil
Quantity: Not reported
Unit of Measure: Not reported
Release Date: 09/18/2004
Description: Petroleum sheen of unknown origin - possibly outfall pipe #38 (stormwater outfall). Oil residue in pipe flushed out by heavy rain. Unrecoverable. Sheen 6’ to 8’ wide by 240’ to 300’ long along river’s east bank between the Steel and Burnside Bridges. Portland fire Brigade #6 and fire trucks #1 & #6 and hazmat team #41 responded. Strong gas odor reported by public.
Lat/Long: 45.5248 / -122.6686
Source: Unknown
Media: Coding for the PS/BC Oil Spill Database
Responsible Company: Not reported
Responsible Address: Not reported
Responsible City,St,Zip: Not reported

(Continued) **S118185748**

Facility ID: 2004-2109
Incident Status: Archive
Material: Other oil
Quantity: Not reported
Unit of Measure: Not reported
Release Date: 09/18/2004
Description: Petroleum sheen of unknown origin - possibly outfall pipe #38 (stormwater outfall). Oil residue in pipe flushed out by heavy rain. Unrecoverable. Sheen 6' to 8' wide by 240' to 300' long along river's east bank between the Steel and Burnside Bridges. Portland fire Brigade #6 and fire trucks #1 & #6 and hazmat team #41 responded. Strong gas odor reported by public.
Lat/Long: 45.5248 / -122.6686
Source: Unknown
Media: Not reported
Responsible Company: Not reported
Responsible Address: Not reported
Responsible City,St,Zip: Not reported

AD521 **CAL AUTO INC** **EDR Hist Auto** **1009494697**
733 NW EVERETT ST **N/A**
< 1/8 **PORTLAND, OR**
1 ft.

Site 2 of 34 in cluster AD

Relative: Higher EDR Hist Auto

Actual: 40 ft.

Year:	Name:	Type:
1970	CAL AUTO INC	AUTOMOBILE REPAIRING

U522 **POWERS AUTO REPAIR CO** **EDR Hist Auto** **1009491207**
345 FLANDERS **N/A**
< 1/8 **PORTLAND, OR**
1 ft.

Site 17 of 34 in cluster U

Relative: Higher EDR Hist Auto

Actual: 36 ft.

Year:	Name:	Type:
1924	POWERS AUTO REPAIR CO	AUTOMOBILE REPAIRING

V523 **MUSGROVE AND GILPIN** **EDR Hist Auto** **1009493110**
535 GLISAN **N/A**
< 1/8 **PORTLAND, OR**
1 ft.

Site 18 of 72 in cluster V

Relative: Higher EDR Hist Auto

Actual: 36 ft.

Year:	Name:	Type:
1930	MUSGROVE AND GILPIN	GASOLINE AND OIL SERVICE STATIONS

AB524 **NW NATURAL** **TSCA** **1005931091**
220 NW SECOND AVENUE **N/A**
< 1/8 **PORTLAND, OR 97209**
1 ft.

Site 4 of 42 in cluster AB

Relative:
Higher

Actual:
35 ft.

TSCA:

Company Name:	NW NATURAL
TSCA Address:	220 NW SECOND AVENUE
TSCA Name:	NW NATURAL
Manuf./Importer Status:	I
Reporting Year:	1998

Chemical Details:

Chem. substance definition:	A complex combination of hydrocarbons separated from natural gas. It consists of saturated aliphatic hydrocarbons having carbon numbers in the range of C1 through C4, predominantly methane and ethane.
EPA inventory flag:	Not reported
Former CAS #:	Not reported
Preffered CA index name:	Natural gas, dried
Molecular Formula:	Unspecified
CAS #:	68410-63-9
Submitter:	Gas plant dry gas; Natural gas (dry)
UVCB flag:	UVCB

Aggregate Prod Volume Ranges:

CAS #:	68410639
Chemical Name:	Natural gas, dried
Range 02:	> 1B
Range 86:	> 1B
Range 90:	> 1B
Range 94:	> 1B
Range 98:	> 1B

X525 **PORTLAND GAS MANUFACTURING SITE** **OR ECSI** **S106497096**
BOUNDED BY NW EVERETT/GLISAN/2ND/WILLAMETTE RIVER **OR VCP** **N/A**
< 1/8 **PORTLAND, OR 97209**
1 ft.

Site 2 of 3 in cluster X

Relative:
Higher

Actual:
23 ft.

ECSI:

State ID Number:	1138
Brown ID:	0
Study Area:	True
Region ID:	2
Legislatve ID:	0
Investigation:	Suspect
FACA ID:	18978
Further Action:	256
Lat/Long (dms):	45 31 32.50 / -122 40 15.60
County Code:	26.00
Score Value:	Not reported
Cerclis ID:	981762818
Township Coord.:	1.00
Township Zone:	N
Range Coord:	1.00
Range Zone:	E
Section Coord:	34
Qtr Section:	Not reported

PORTLAND GAS MANUFACTURING SITE (Continued) **S106497096**

Tax Lots: Blocks 5,6,15,23; Couch's Addn
Size: 6 acres
NPL: False
Orphan: False
Updated By: DHAFLEY
Update Date: 07/05/2017
Created Date: 10/15/1991
Decode For RegionID: Northwest Region
Decode For BrownID: Not reported
Decode For Furtheract: High
Decode For Investstat: Suspect
Decode For Legislative: Not reported
Alias Name: Portland Gas & Coke Co.
Alias Name: Portland Gas Light Co.
Alias Name: MGP

Narrative:
NARR ID: 5731697
NARR Code: Site Contacts
Created By: Not reported
Created Date: 12/17/2002
Updated By: DHAFLEY
Updated Date: 10/25/2017
Decode for NarcdID: Site Contacts
NARR Comments: PRP Representative: Robert J. Wyatt, R.G.; Environmental Compliance Specialist; Northwest Natural Gas; 220 NW 2nd Avenue, Portland, OR 97209; 503-226-4211. Environmental Consultant: Todd Thornburg; Anchor QEA PRP Counsel: Patty Dost, Pearl Legal

NARR ID: 5731698
NARR Code: Contamination
Created By: Not reported
Created Date: 12/17/2002
Updated By: DHAFLEY
Updated Date: 11/01/2016
Decode for NarcdID: Contamination
NARR Comments: (4/27/88 MER/SRS) This site covers four city blocks and was used for a coal gas manufacturing facility from 1860 to 1906. In 1906, the plant converted to produce oil gas and carbureted water gas. Portland Gas Company discontinued operation of the gas plant in 1913. Based on data for similar coal and oil gas plants, the major wastes likely are: coal and oil tars, process wastewater, and spent iron oxide. Coal and oil tars are composed mainly of PAHs. Process wastewaters may contain dissolved aromatic hydrocarbons and ammonia. Spent iron oxides contain iron, sulfur, and some heavy metals. It is estimated that coal tar production at the site could have been as much as 44,000 gallons per year, and oil tar around 59,000 gallons per year. There was no information available as to how these wastes and products were disposed of, but it is historically likely that they were disposed of on-site. It is also reasonable to assume that process wastewater was discharged to the Willamette. (6/22/92 KPD/SAS) Much of the above information was derived from a federal Preliminary Assessment (PA) performed by Ecology & Environment (E&E) for EPA in 1987. Although no sampling was performed, E&E concluded that any remaining contamination would be immobile and blocked from reaching the Willamette River by the seawall, and so recommended no further action be taken. In 1988, excavation for a parking garage immediately south of the site encountered <quot>green<quot> clay and

PORTLAND GAS MANUFACTURING SITE (Continued) **S106497096**

a strong gasoline odor at least 20 feet below the surface. Coal tar was found below this. Although some contamination was excavated and shipped off-site, a major cleanup was not attempted. Instead, DEQ approved a plan to monitor and vent gasoline vapors (to prevent the vapors from building up in the basement of the garage). Also in 1988, the Portland Development Commission (PDC) hired Sweet-Edwards/EMCON to look at the site as part of a study to extend Waterfront Park north from the Burnside Bridge to the Steel Bridge. As expected, contaminants consistent with coal and oil tars were found at the Portland Gas site. EMCON agreed with E&E that the tars posed no public health threat so long as they were not disturbed by excavation. See ECSI #383 for more information on the parking garage, and ECSI #876 for more information on North Waterfront Park. (3/7/09, DJH/VCP) Based on a February 2009 draft Historical Summart Report submitted by NW Natural (Hahn & Associates), MGP operations included 5 city blocks (5,6,7,15,23) and included use of coal, carbureted water (oil/water mixture), and crude oil as feed stock. Manufacturing ceased in 1913. Investigation is ongoing to assess sediment impacts in the Willamette River adjacent to the site, and in upland areas adjacent to the river. During Phase I investigation activity in the site uplands, and in Willamette River sediment adjacent to the site, MGP contamination was detected. The most notable contamination was in sediment, where oil, tar, and black solid material (lampblack?) were detected off of Block 5, where gas manufacturing activities were concentrated. Additional investigation completed in the 2010 through 2015 time period has identified elevated VOCs and PAHs in groundwater near the eastern site boundary, most notably at 75' below ground surface. Significant VOC, PAH, petroleum, and metals contamination has also been detected in sediment adjacent to Blocks 4 and 5. In-water contamination includes a area of tar-like material at the sediment surface; significant debris associated with sea wall construction has also been found in the contamination area.

NARR ID:	5731699
NARR Code:	Data Sources
Created By:	Not reported
Created Date:	12/17/2002
Updated By:	DHAFLEY
Updated Date:	10/21/2018
Decode for NarcdID:	Data Sources

NARR Comments: 1. EPA CERCLA Preliminary Assessment; 1987. 2. DEQ Strategy Recommendation; 1992. 3. DEQ Strategy Recommendation; 2000. 4. Historical Summary Report; Hahn & Associates, June 11, 2009. 5. Field Sampling Plan, Sediment Investigation; Anchor QEA, February 2009. 6. Upland Source Control Investigation Work Plan; Anchor QEA, September 2009. 7. Sediment Investigation Report; Anchor QEA, December 2009. 8. Validated PCB Congener Results for Sediment Samples (letter report); Anchor QEA, January 15, 2010. 9. Upland Source Control Investigation Report; Anchor QEA, March 2010. 10. Response to DEQ Comments, Sediment Investigation Report; March 2010. 11. NW Natural Responses to DEQ August 18, 2010 Comments on the Draft Field Sampling Plan, Phase 2 Upland Source Control Investigation. Anchor QEA, July 2010. 12. Draft Field Sampling Plan, Phase 2 Sediment Investigation. Anchor QEA, July 2010. 13. Field Sampling Plan, Phase 2 Upland Source Control Investigation. Anchor QEA, September 2010. 14. NW Natural Responses to DEQ August 18, 2010 Comments on the Draft Field Sampling Plan, Phase 2 Sediment Investigation. Anchor QEA, September 2010. 13.

PORTLAND GAS MANUFACTURING SITE (Continued) **S106497096**

Field Sampling Plan, Phase 2 Sediment Investigation. Anchor QEA, September 2010. 14. Depth-Discrete Groundwater Sampling Results, Phase 2 Upland Source Control Investigation. Anchor QEA, January 2011. 15. Second Quarter 2011 Groundwater Monitoring Report. Anchor QEA, July 2011. 16. Third Quarter 2011 Groundwater Monitoring Report. Anchor QEA, October 2011. 17. Fourth Quarter (January 2012) Phase 2 Groundwater Monitoring Report. 18. Phase 2 Sediment Investigation Report (March 2012). 19. Data Gap Investigation Work Plan (July 2012). 20. Draft Integrated Sediment Investigation/Source Control Evaluation Report. Anchor, April 2013. 21. Revised Integrated Sediment Investigation/Source Control Evalution Report. Anchor, August 2013 22. Supplement to the Integrated Sediment Investigation/Source Control Evaluation Report. Anchor, November 2013. 23. Integrated Feasibility Study Annotated Outline. Anchor, January 2014. 24. Feasibility Study Investigation Sampling and Analysis Plan. Anchor, April 2014. 25. Feasibility Study Data Report. Anchor; November 3, 2014. 26. Integrated Feasibility Study; Volumes 1 and 2. Anchor; December 21, 2015. 27. DEQ comments on Draft FS. February 11, 2016. 28. Final Feasibility Study, Volumes 1 and 2. Anchor; August 31, 2016. 29. DEQ Staff Report; October 31, 2016. 30. DEQ Record of Decision; July 3, 2017 31. Pre-Design Work Plan; August 31. 2017. 32. Final RD/RA Work Plan. Anchor; July 6, 2018. 33. 50% Design Documents. Anchor; June 7, 2018. 34. 90% Design Documents. Anchor; October 21, 2018.

NARR ID: 5731700
NARR Code: General Site Description
Created By: Not reported
Created Date: 12/17/2002
Updated By: Not reported
Updated Date: 12/17/2002
Decode for NarcdID: General Site Description
NARR Comments: Blocks 5, 6, 7, 23 and the northern half of Block 15, and possibly the eastern half of Block 4 of Couch's Addition. Comprising much of the area between NW 2nd Avenue, NW Glisan Street, NW Davis Street, and the Willamette River, in Portland's Oldtown/Chinatown District. Structures and facilities within this area include Three Pacific Square building (ODOT and Good Samaritan Hospital and Medical Center offices), the Front and Davis Garage (Smart Park), the Bank of the West/Port of Portland building, MAX light-rail tracks, on-ramps to the Steel Bridge, and a portion of North Waterfront Park where the Japanese American Historical Plaza is located.

NARR ID: 5731701
NARR Code: Hazardous Substance/Waste Types
Created By: Not reported
Created Date: 12/17/2002
Updated By: DHAFLEY
Updated Date: 11/14/2013
Decode for NarcdID: Hazardous Substance/Waste Types
NARR Comments: Coal and oil tars, process wastewaters, spent iron oxide. Individual contaminants to include tars, oil, TPH, BTEX (especially benzene), naphthylene, PAHs (benzo(a)pyrene, acenaphthene, anthracene, benzofluoranthenes, chrysene, indeno(1,2,3-c,d)pyrene, creosote, benzo(a)anthracene, benzo(g,h,i)perylene), phenols, methylphenols, cyanide, metals, and selected SVOCs.

PORTLAND GAS MANUFACTURING SITE (Continued) **S106497096**

NARR ID: 5731703
NARR Code: Land Use (Current/Reasonably Likely)
Created By: Not reported
Created Date: 12/17/2002
Updated By: Not reported
Updated Date: 12/17/2002
Decode for NarcdID: Land Use (Current/Reasonably Likely)
NARR Comments: Urban commercial/residential. City park. Waterfront property.

NARR ID: 5731704
NARR Code: Site Ownership
Created By: Not reported
Created Date: 12/17/2002
Updated By: DHAFLEY
Updated Date: 11/01/2016
Decode for NarcdID: Site Ownership
NARR Comments: Mixed ownership, including theCity of Portland (Blocks 5,6,7), WREH Portland (Block 15), and ODOT (Block 23).

NARR ID: 5731705
NARR Code: Pathways Other Hazards
Created By: Not reported
Created Date: 12/17/2002
Updated By: DHAFLEY
Updated Date: 11/01/2016
Decode for NarcdID: Pathways & Other Hazards
NARR Comments: Based on completed site characterization and source control evaluation, upland (direct contact) concerns are low given filling of the former industrial area and subsequent redevelopment. In the upland, groundwater contamination is present along the seawall area, and is expected to discharge to the Willamette River. Within the river, contaminated sediment has been found which poses a risk to both human and ecological receptors.

NARR ID: 5731706
NARR Code: Remedial Action
Created By: Not reported
Created Date: 12/17/2002
Updated By: DHAFLEY
Updated Date: 10/21/2018
Decode for NarcdID: Remedial Action
NARR Comments: 3/7/09, DJH/VFCP) Remedial investigation planning begun October 2008. Field Sampling Plan for Willamette River sediment investigation approval by DEQ in mid 2009, and sampling completed in August. Upland Source Control Investigation Work Plan approved by DEQ in September 2009, and work completed in August 2009. A draft Sediment Investigation Report was submitted to DEQ in December 2009. An Upland Source Control Investigation Report was submitted in March 2010. In May 2010 DEQ identified remaining source control data gaps. (9/20/12, DJH). See SUMMARY text. Four rounds of upland groundwater investigation completed, along with Phase 2 sediment sampling in the Willamette River adjacent to the site. Phase 3 work consisting of additional sediment collection, seepage measurements, pore water sampling, and geophysical survey is ongoing as of September 2012. (11/14/13) Upland and in-water investigation has been completed, and source control risk analysis is in progress. Excess risk has been identified for upland groundwater near the seawall, and within

PORTLAND GAS MANUFACTURING SITE (Continued) **S106497096**

Willametter River sediments bordering the site. A feasibility study is pending. (11/1/16) Feasibility study completed and approved by DEQ. Staff Report outlining proposed remedial actions for groundwater and sediment contamination completed October 2016. Public notice completed. (06/06/18). Record of Decision issued in June 2018 following public notice and comment, including response to EPA and tribal comments. RD/RA Work Plan approved in July 2018. (10/21/18). 50% design documents submitted to DEQ in June 2018. Following comment and response, 90% Design submitted to DEQ in October 2018 for review. DEQ response expected in early December 2018. Permitting work associated with in-water action ongoing.

NARR ID: 5751274
NARR Code: 1922
Created By: GWISTAR
Created Date: 03/19/2009
Updated By: DHAFLEY
Updated Date: 10/21/2018
Decode for NarcdID: Current Site Summary Statement
NARR Comments: [May 2017] A comprehensite source control investigation effort has been completed at the site under a Consent Order with DEQ. Work has included installation and monitoring of numerous upland wells to determine the potential for contaminated groundwater to discharge to the Willamette River, and a comprehensive investigation of river sediment and water adjacent to the site.

 Near the seawall (eastern upland boundry), groundwater impacts have been observed in upland wells, notably in the 65-75' bgs, with MGP constituents including benzene and naphthalene observed. Groundwater above and below has minimal or no contamination. In the river, significant sediment contamination has been detected off of Block 4 and 5, and to a lesser extent Block 21. Contaminants detected included VOCs, PAHs, metals, and cyanide (all MGP waste constituents). Block 5 was the locus of MGP operations at the former PGM facility. As of summer 2012, two rounds of sediment investigation had been completed, and the extent of riverbed contamination generally defined.

 In October 2012, additional source control work was completed at DEQ's request. Work included sediment sampling to define the lateral extent of sediment impacts, pore and river water sampling, seismic profiling of the riverbed, and a diver survey of riverbed debris and a tar area. Upland work included a transducer study using site wells. Results were presented in a site investigation report presented to DEQ.

 A Draft Integrated Sediment Investigation/Source Control Evaluation Report, including a comprehensive risk screening for both upland and in-water contamination, was completed by Anchor for NW Natural in April 2013. Based on comments by DEQ, a Revised Integrated Sediment Investigation/Source Control Evalution Report was submitted in Aug. 2013. Risk screening identified elevated concentrations of MGP contaminants in both upland groundwater (largely in the 65-75' bgs zone), and Willamette River sediment adjacent to the site.

 To finalize the RI and risk screening work and prepare for a site feasibility study, a Supplement to the Integrated Sediment Investigation/Source Control Evaluation (Nov. 2013) was submitted by NW Natural. A revised Supplement was approved by DEQ in Feb. 2014.

 Two FS-related documents, a FS Work Plan and Annotated FS Outline were submitted by NW Natural in early 2014. The work plan outlined additional in-water investigation work including porewater and seepage rate measurements, and advancing

PORTLAND GAS MANUFACTURING SITE (Continued) **S106497096**

cores to better delineate sediment impacts in the northeast portion of in-water contamination. This work was approved in June 2014 and implemented that summer.

 An Integrated Feasibility Study report was submitted for DEQ review in December 2015. DEQ issued comments on the FS dated February 11, 2016. Under the draft FS, the proposed remedy consists of a combination of active (dredging, capping) and passive (natural attenuation) elements. The FS was finalized (Aug. 2016) and subsequently approved by DEQ. A DEQ Staff Report outlining the proposed site remedy has been prepared (Oct. 2016) and approved by DEQ management. The document is available on <quot>Webdocs.<quot> Public notice of the proposed remedial action was begun on November 1, 2016, and will continue for 30 days. As requested by EPA and Tribes, the comment period was extended through January 2017. Numerous comments were received. DEQ's Record of Decision is pending. Contamination in the 5-block upland portion of the site is not included in the proposed remedy. Given filling and redevelopment that has occurred, the <quot>direct contact<quot> risk is considered low, and will likely be evaluated in the future. DEQ previously issued a conditional NFA for Block 15, which lies within the historical <quot>footprint<quot> of PGM upland activities. Record of Decision issued by DEQ July 3, 2017. Included response to EPA, tribal, and public comments and evaluation of remedy consistency with that for Portland Harbor. A Pre-Design Work Plan was completed by NWN in August 2017 and approved by DEQ. Work including an updated bathymetric survey, diver survey, and sediment collection and was completed in September/October 2017. Remedial design is in progress, and included submission of 50% design materials in June 2018. A final RD/RA Work Plan was approved in July 2018, and 90% design documents were received in late October 2018. Remedy implementation is planned for 2019.

Administrative Action:

Action ID:	9412
Region:	Northwestern Region
Complete Date:	04/28/2009
Rank Value:	Not reported
Cleanup Flag:	False
Created Date:	03/07/2009
Decode for AgencyID:	Department of Environmental Quality
Decode for RegionID:	Northwest Region
Category:	Remedial Action
Action Code Flag:	False
Action:	Consent Order
Further Action:	0
Comments:	Not reported

Action ID:	9484
Region:	Northwestern Region
Complete Date:	02/20/2014
Rank Value:	Not reported
Cleanup Flag:	False
Created Date:	03/07/2009
Decode for AgencyID:	Department of Environmental Quality
Decode for RegionID:	Northwest Region
Category:	Remedial Action
Action Code Flag:	False
Action:	REMEDIAL INVESTIGATION
Further Action:	0

PORTLAND GAS MANUFACTURING SITE (Continued) **S106497096**

Comments: Not reported

Action ID: 9456
Region: Northwestern Region
Complete Date: 06/24/2009
Rank Value: Not reported
Cleanup Flag: False
Created Date: 06/24/2009
Decode for AgencyID: Department of Environmental Quality
Decode for RegionID: Northwest Region
Category: Remedial Action
Action Code Flag: False
Action: BASIC PRELIMINARY ASSESSEMENT
Further Action: High
Comments: Not reported

Action ID: 9486
Region: Northwestern Region
Complete Date: 02/21/2014
Rank Value: Not reported
Cleanup Flag: False
Created Date: 11/14/2013
Decode for AgencyID: Department of Environmental Quality
Decode for RegionID: Northwest Region
Category: Remedial Action
Action Code Flag: False
Action: RISK ASSESSMENT
Further Action: High-Medium
Comments: Not reported

Action ID: 9429
Region: Northwestern Region
Complete Date: 08/31/2016
Rank Value: Not reported
Cleanup Flag: False
Created Date: 05/18/2014
Decode for AgencyID: Department of Environmental Quality
Decode for RegionID: Northwest Region
Category: Remedial Action
Action Code Flag: False
Action: FEASIBILITY STUDY
Further Action: 0
Comments: Not reported

Action ID: 9524
Region: Northwestern Region
Complete Date: Not reported
Rank Value: Not reported
Cleanup Flag: False
Created Date: 05/18/2014
Decode for AgencyID: Department of Environmental Quality
Decode for RegionID: Northwest Region
Category: Remedial Action
Action Code Flag: False
Action: SCE
Further Action: High-Medium
Comments: Not reported

PORTLAND GAS MANUFACTURING SITE (Continued) **S106497096**

Action ID: 9494
Region: Northwestern Region
Complete Date: 07/03/2017
Rank Value: Not reported
Cleanup Flag: False
Created Date: 11/01/2016
Decode for AgencyID: Department of Environmental Quality
Decode for RegionID: Northwest Region
Category: Remedial Action
Action Code Flag: False
Action: RECORD OF DECISION
Further Action: 0
Comments: Not reported

Action ID: 9473
Region: Northwestern Region
Complete Date: Not reported
Rank Value: Not reported
Cleanup Flag: False
Created Date: 07/05/2017
Decode for AgencyID: Department of Environmental Quality
Decode for RegionID: Northwest Region
Category: Remedial Action
Action Code Flag: False
Action: REMEDIAL DESIGN
Further Action: High
Comments: Not reported

Action ID: 9426
Region: Northwestern Region
Complete Date: 11/24/2000
Rank Value: 0
Cleanup Flag: False
Created Date: 12/17/2002
Decode for AgencyID: Department of Environmental Quality
Decode for RegionID: Northwest Region
Category: Remedial Action
Action Code Flag: False
Action: SITE PRIORITY EVALUATION FOR FURTHER ACTION
Further Action: Not reported
Comments: Not reported

Action ID: 9510
Region: Northwestern Region
Complete Date: 12/18/2000
Rank Value: 91
Cleanup Flag: False
Created Date: 12/17/2002
Decode for AgencyID: Department of Environmental Quality
Decode for RegionID: Northwest Region
Category: Remedial Action
Action Code Flag: False
Action: State Expanded Preliminary Assessment recommended (XPA)
Further Action: High
Comments: Not reported

Action ID: 9421

PORTLAND GAS MANUFACTURING SITE (Continued) **S106497096**

Region: Not reported
Complete Date: Not reported
Rank Value: 0
Cleanup Flag: False
Created Date: 12/17/2002
Decode for AgencyID: Environmental Protection Agency
Decode for RegionID: Not reported
Category: EPA Led Action
Action Code Flag: False
Action: Site added to CERCLIS
Further Action: Not reported
Comments: Not reported

Action ID: 9425
Region: Headquarters
Complete Date: 06/21/1992
Rank Value: 0
Cleanup Flag: False
Created Date: 12/17/2002
Decode for AgencyID: Department of Environmental Quality
Decode for RegionID: Headquarters
Category: Remedial Action
Action Code Flag: False
Action: SITE EVALUATION
Further Action: Not reported
Comments: Not reported

Action ID: 9424
Region: Headquarters
Complete Date: Not reported
Rank Value: 0
Cleanup Flag: False
Created Date: 12/17/2002
Decode for AgencyID: Department of Environmental Quality
Decode for RegionID: Headquarters
Category: Administrative Action
Action Code Flag: False
Action: Site added to database
Further Action: Not reported
Comments: Not reported

Action ID: 9457
Region: Not reported
Complete Date: 06/30/1987
Rank Value: 0
Cleanup Flag: False
Created Date: 12/17/2002
Decode for AgencyID: Environmental Protection Agency
Decode for RegionID: Not reported
Category: EPA Led Action
Action Code Flag: False
Action: EPA Basic Preliminary Assessment
Further Action: Not reported
Comments: Not reported

Action ID: 9444
Region: Not reported

PORTLAND GAS MANUFACTURING SITE (Continued) **S106497096**

Complete Date: 06/30/1987
Rank Value: 0
Cleanup Flag: False
Created Date: 12/17/2002
Decode for AgencyID: Environmental Protection Agency
Decode for RegionID: Not reported
Category: EPA Led Action
Action Code Flag: False
Action: No Further Remedial Action Planned under Federal program
Further Action: Not reported
Comments: Not reported

Action ID: 9449
Region: Headquarters
Complete Date: Not reported
Rank Value: 0
Cleanup Flag: False
Created Date: 12/17/2002
Decode for AgencyID: Department of Environmental Quality
Decode for RegionID: Headquarters
Category: Listing Action
Action Code Flag: False
Action: Insufficient information to list
Further Action: Not reported
Comments: Not reported

Action ID: 9510
Region: Headquarters
Complete Date: 06/23/1992
Rank Value: 0
Cleanup Flag: False
Created Date: 12/17/2002
Decode for AgencyID: Department of Environmental Quality
Decode for RegionID: Headquarters
Category: Remedial Action
Action Code Flag: False
Action: State Expanded Preliminary Assessment recommended (XPA)
Further Action: Not reported
Comments: Not reported

Action ID: 9437
Region: Headquarters
Complete Date: 06/21/1992
Rank Value: 0
Cleanup Flag: False
Created Date: 12/17/2002
Decode for AgencyID: Department of Environmental Quality
Decode for RegionID: Headquarters
Category: Listing Action
Action Code Flag: False
Action: Listing Review completed
Further Action: Not reported
Comments: Not reported

Action ID: 9521
Region: Northwestern Region
Complete Date: 03/13/2002

PORTLAND GAS MANUFACTURING SITE (Continued) **S106497096**

Rank Value: Not reported
Cleanup Flag: False
Created Date: 05/22/2003
Decode for AgencyID: Department of Environmental Quality
Decode for RegionID: Northwest Region
Category: Remedial Action
Action Code Flag: False
Action: OPTN
Further Action: 0
Comments: Not reported

Operations:
Operation Id: 132443
Operation Status: Inactive
Common Name: Portland Gas Co.
Yrs of Operation: 1860-1913
Comments: coal/gas manufacturing
Updated Date: 03/04/1996
Updated By: kpd
Decode for OpstatID: Inactive
Operations SIC Id: 196673
SIC Code: 4925
Created By: Not reported
Created Date: 12/17/2002

VCS:
ECS Site ID: 1138
Facility Size: 6 acres
Action: REMEDIAL DESIGN
Start Date: 07/05/2017
End Date: Not reported
Facility Status: Active
Program: VCP
Latitude: 45.5257
Longitude: -122.671

Y526 **HEATING OIL TANK** **OR RGA LUST** **S115390971**
510 NE MARTIN LUTHER KING JR. BLVD **N/A**
< 1/8 **PORTLAND, OR**
1 ft.

Site 9 of 27 in cluster Y

Relative: RGA LUST:
Higher 2012 HEATING OIL TANK 510 NE MARTIN LUTHER KING JR. BLVD
Actual:
79 ft.

Y527 **HEATING OIL TANK** **OR LUST** **S106856723**
510 NE MARTIN LUTHER KING JR. BLVD **N/A**
< 1/8 **PORTLAND, OR 97232**
1 ft.

Site 10 of 27 in cluster Y

Relative: LUST:
Higher Region: North Western Region
Actual: Facility ID: 26-05-0241
79 ft. Cleanup Received Date: 02/10/2005
Cleanup Start Date: 02/17/2005

HEATING OIL TANK (Continued) **S106856723**

Cleanup Complete Date: 07/11/2005
Decode for Region: North West Region

V528 **KALBERER COMPANY** **OR RGA LUST** **S115403953**
403 NW 5TH **N/A**
< 1/8 **PORTLAND, OR**
1 ft.

Site 19 of 72 in cluster V

Relative: Higher
Actual: 37 ft.

RGA LUST:

2012	KALBERER COMPANY	403 NW 5TH
2011	KALBERER COMPANY	403 NW 5TH
2010	KALBERER COMPANY	403 NW 5TH
2009	KALBERER COMPANY	403 NW 5TH
2008	KALBERER COMPANY	403 NW 5TH
2007	KALBERER COMPANY	403 NW 5TH
2006	KALBERER COMPANY	403 NW 5TH
2005	KALBERER COMPANY	403 NW 5TH
2004	KALBERER COMPANY	403 NW 5TH
2003	KALBERER COMPANY	403 NW 5TH
2002	KALBERER COMPANY	403 NW 5TH

AC529 **PORTLAND FISH CO.** **FINDS** **1006848800**
301 NW 3RD AVE **N/A**
< 1/8 **PORTLAND, OR 97209**
1 ft.

Site 3 of 52 in cluster AC

Relative: Higher
Actual: 36 ft.

FINDS:

Registry ID: 110014106920

Environmental Interest/Information System
OR-DEQ (Oregon - Department Of Environmental Quality) is a regulatory agency whose job is to protect the quality of Oregon's Environment. DEQ uses a combination of technical assistance, inspections and permitting to help public and private facilities and citizens understand and comply with state and federal environmental regulations.

Click this hyperlink while viewing on your computer to access additional FINDS: detail in the EDR Site Report.

V530 **BOXER NORTHWEST CO** **RCRA NonGen / NLR** **1008196044**
438 NW BROADWAY **ORQ000022384**
< 1/8 **PORTLAND, OR 97209**
1 ft.

Site 20 of 72 in cluster V

Relative:
Higher

Actual:
38 ft.

RCRA NonGen / NLR:

Date form received by agency:	12/31/2004
Facility name:	BOXER NORTHWEST CO
Facility address:	438 NW BROADWAY PORTLAND, OR 97209-3513
EPA ID:	ORQ000022384
Contact:	DONALD L CLARK JR
Contact address:	438 NW BROADWAY PORTLAND, OR 97209
Contact country:	US
Contact telephone:	503-226-1186
Contact email:	Not reported
EPA Region:	10
Classification:	Non-Generator
Description:	Handler: Non-Generators do not presently generate hazardous waste

Owner/Operator Summary:

Owner/operator name:	DONALD L CLARKE JR
Owner/operator address:	438 NW BROADWAY PORTLAND, OR 97209
Owner/operator country:	US
Owner/operator telephone:	503-226-1186
Owner/operator email:	Not reported
Owner/operator fax:	Not reported
Owner/operator extension:	Not reported
Legal status:	Private
Owner/Operator Type:	Operator
Owner/Op start date:	12/31/2004
Owner/Op end date:	Not reported

Owner/operator name:	DONALD L CLARKE JR
Owner/operator address:	438 NW BROADWAY PORTLAND, OR 97209
Owner/operator country:	US
Owner/operator telephone:	503-226-1186
Owner/operator email:	Not reported
Owner/operator fax:	Not reported
Owner/operator extension:	Not reported
Legal status:	Private
Owner/Operator Type:	Owner
Owner/Op start date:	03/25/2003
Owner/Op end date:	Not reported

Handler Activities Summary:

U.S. importer of hazardous waste:	No
Mixed waste (haz. and radioactive):	No
Recycler of hazardous waste:	No
Transporter of hazardous waste:	No
Treater, storer or disposer of HW:	No
Underground injection activity:	No
On-site burner exemption:	No
Furnace exemption:	No

BOXER NORTHWEST CO (Continued) **1008196044**

Used oil fuel burner: No
Used oil processor: No
User oil refiner: No
Used oil fuel marketer to burner: No
Used oil Specification marketer: No
Used oil transfer facility: No
Used oil transporter: No

Historical Generators:
Date form received by agency: 03/25/2003
Site name: BOXER NORTHWEST CO
Classification: Not a generator, verified

Hazardous Waste Summary:

. Waste code: NA
. Waste name: NA

Violation Status: No violations found

AD531 **BEALS MAX METERED APPLIANCE CO** **EDR Hist Cleaner** **1009478690**
215 NW PARK AVE **N/A**
< 1/8 **PORTLAND, OR**
1 ft.

Site 3 of 34 in cluster AD

Relative: Higher
Actual: 41 ft.

EDR Hist Cleaner

Year:	Name:	Type:
1955	BEALS MAX METERED APPLIANCE CO	LAUNDRY SUPPLIES AND EQUIPMENT DEALERS

AB532 **ERNS** **2012013859**
SEE LAT AND LONG **N/A**
< 1/8 **MULTNOMAH (County), OR**
1 ft.

Site 5 of 42 in cluster AB

Relative: Higher
Actual: 33 ft.

Incident Commons:
NRC Report #: 1013859
Description of Incident: CALLER IS REPORTING A STEEL DRUM THAT IS FLOATING IN THE CHANNEL.
Type of Incident: STORAGE TANK
Incident Cause: UNKNOWN
Incident Date Time: 2012-06-07 11:10:00
Incident DTG: DISCOVERED
Incident Location: Not reported
Loaction Address: SEE LAT AND LONG
Location Street 1: Not reported
Location Street 2: Not reported
Location Nearest City: Not reported
Location State: OR
Location County: MULTNOMAH
Location Zip: Not reported
Distance From City: Not reported
Distance Units: Not reported
Direction From City: Not reported
Lat Deg: 45

(Continued) **2012013859**

Lat Min:	31
Lat Sec:	29
Lat Quad:	N
Long Deg:	122
Long Min:	40
Long Sec:	16
Long Quad:	W
Location Section:	Not reported
Location Township:	Not reported
Location range:	Not reported
Potential Range:	Y

Incidents:

NRC Report #:	1013859
Aircraft Type:	Not reported
Aircraft Model:	Not reported
Aircraft ID:	Not reported
Aircraft Fuel Capacity:	Not reported
Aircraft Fuel Capacity Units:	Not reported
Aircraft Fuel on Board:	Not reported
Aircraft Fuel on Board Units:	Not reported
Aircraft Spot Number:	Not reported
Aircraft Hanger:	Not reported
Aircraft Runway Number:	Not reported
Road Mile Marker:	Not reported
Building ID:	Not reported
Type of Fixed Object:	Not reported
Power Generating Facility:	U
Generating Capacity:	Not reported
Type of Fuel:	Not reported
NPDES:	Not reported
NPDES Compliance:	U
Pipeline Type:	Not reported
DOT Regulated:	U
Pipeline Above Ground:	ABOVE
Exposed Underwater:	N
Pipeline Covered:	U
Railroad Hotline:	Not reported
Grade Crossing:	U
Location Subdivision:	Not reported
Railroad Milepost:	Not reported
Type Vehicle Involved:	Not reported
Crossing Device Type:	Not reported
Device Operational:	U
DOT Crossing Number:	Not reported
Brake Failure:	U
Description of Tank:	STEEL
Tank Above Ground:	ABOVE
Transportable Container:	Y
Tank Regulated:	U
Tank Regulated By:	Not reported
Tank ID:	Not reported
Capacity of Tank:	55
Capacity of Tank Units:	GALLON(S)
Actual Amount:	Not reported
Actual Amount Units:	Not reported
Platform Rig Name:	Not reported
Platform Letter:	Not reported

(Continued) **2012013859**

Location Area ID:	Not reported
Location Block ID:	Not reported
OCSG Number:	Not reported
OCSP Number:	Not reported
State Lease Number:	Not reported
Pier Dock Number:	Not reported
Berth Slip Number:	Not reported
Continuous Release Type:	Not reported
Initial Continuous Release No:	Not reported
Continuous Release Permit:	Not reported
Allision:	U
Type of Structure:	Not reported
Structure Name:	Not reported
Structure Operational:	U
Airbag Deployed:	U
Date Tiem Normal Service:	Not reported
Service Disruption Time:	Not reported
Service Disruption Units:	Not reported
Transit Bus Flag:	Not reported
CR Begin Date:	Not reported
CR End Date:	Not reported
CR Change Date:	Not reported
FBI Contact:	Not reported
FBI Contact Date Time:	Not reported
Sub Part C Testing Req:	XXX
Conductor Testing:	Not reported
Engineer Testing:	Not reported
Trainman Testing:	Not reported
Yard Foreman Testing:	Not reported
RCL Operator Testing:	Not reported
Brakeman Testing:	Not reported
Train Dispatcher Testing:	Not reported
Signalman Testing:	Not reported
Other Employee Testing:	Not reported
Unknown Testing:	Not reported
Passenger Handling:	Not reported
Passenger Route:	XXX
Passenger Delay:	XXX

Incident Details:

NRC Report #:	1013859
Fire Involved:	N
Fire Extinguished:	U
Any Evacuations:	N
Number Evacuated:	Not reported
Who Evacuated:	Not reported
Radius of Evacuation:	Not reported
Any Injuries:	N
Number Injured:	Not reported
Number Hospitalized:	Not reported
Any Fatalities:	N
Number Fatalities:	Not reported
Any Damages:	N
Damage Amount:	Not reported
Air Corridor Closed:	N
Air Corridor Desc:	Not reported
Air Closure Time:	Not reported

(Continued) **2012013859**

Waterway Closed:	N
Waterway Desc:	Not reported
Waterway Closure Time:	Not reported
Road Closed:	N
Road Desc:	Not reported
Road Closure Time:	Not reported
Closure Direction:	Not reported
Major Artery:	N
Track Closed:	N
Track Desc:	Not reported
Track Closure Time:	Not reported
Media Interest:	NONE
Medium Desc:	WATER
Additional Medium Info:	Not reported
Body of Water:	Not reported
Tributary of:	Not reported
Release Secured:	U
Estimated Duration of Release:	Not reported
Release rate:	Not reported
Desc Remedial Action:	NONE
State Agency on Scene:	USCG
State Agency Report Number:	NONE
Other Agency Notified:	Not reported
Weather Conditions:	UNKNOWN
Air Temperature:	Not reported
Wind Speed:	Not reported
Wind Direction:	Not reported
Water Supply Contaminated:	U
Sheen Size:	Not reported
Sheen Color:	Not reported
Direction of Sheen Travel:	Not reported
Sheen Odor Description:	Not reported
Wave Condition:	Not reported
Current Speed:	Not reported
Current Direction:	Not reported
Water Temperature:	Not reported
Track Close Dir:	Not reported
Empl Fatality:	Not reported
Pass Fatality:	Not reported
Community Impact:	Not reported
Wind Speed Unit:	Not reported
Employee Injuries:	Not reported
Passenger Injuries:	Not reported
Occupant Fatality:	Not reported
Current Speed Unit:	Not reported
Road Closure Units:	Not reported
Track CLosure Units:	Not reported
Sheen Size Units:	Not reported
Additional Info:	NONE
State Agency Notified:	NONE
Federal Agency Notified:	USCG
nearest River Mile Marker:	Not reported
Sheen Size Length:	Not reported
Sheen Size Length Units:	Not reported
Sheen Size Width:	Not reported
Sheen Size Width Units:	Not reported
Offshore:	N

(Continued) **2012013859**

Duration Unit: Not reported
Release Rate Unit: Not reported
Release Rate Rate: Not reported
Passengers Transferred: NO

Calls:
NRC Report #: 1013859
Site ID: 20121013859
Date Time Received: 2012-06-07 14:15:14
Date Time Complete: 2012-06-07 14:19:27
Call Type: INC
Responsible Company: Not reported
Responsible Org Type: UNKNOWN
Responsible City: Not reported
Responsible State: XX
Responsible Zip: Not reported
On Behalf: Not reported
Source: TELEPHONE

Material Involved:
NRC Report #: 1013859
Chris Code: UNK
Case Number: 000000-00-0
UN Number: Not reported
Amount of Material: 0
Unit of Measure: UNKNOWN AMOUNT
Name of Material: UNKNOWN MATERIAL
If Reached Water: UNKNOWN
Amount in Water: 0
Unit of Measure Reach Water: UNKNOWN AMOUNT

V533 **WAREHOUSE FACILITY** **OR LUST** **U000432415**
436 NW 5TH AVE **OR UST** **N/A**
< 1/8 **PORTLAND, OR 97209**
1 ft.

Site 21 of 72 in cluster V

Relative:
Higher

Actual:
36 ft.

LUST:
Region: North Western Region
Facility ID: 26-90-0421
Cleanup Received Date: 11/05/1990
Cleanup Start Date: 11/05/1990
Cleanup Complete Date: 06/20/1996
Decode for Region: North West Region

UST:
Facility ID: 10588
Facility Telephone: -503
Permittee Name: MS. EVELYN P. BREEDEN, OWNER
Number of Permitted Tanks: Not reported
Active Tanks: Not reported
Decommissioned Tanks: 6
Number of Tanks: 6

AF534 **GRAND AVENUE RICHFIELD** **EDR Hist Auto** **1009489749**
226 NE GRAND AVE **N/A**
< 1/8 **PORTLAND, OR**
1 ft.

Site 1 of 51 in cluster AF

Relative: EDR Hist Auto
Higher

Actual:
74 ft.

Year:	Name:	Type:
1970	GRAND AVENUE RICHFIELD	GASOLINE STATIONS

AF535 **POWELL, VINCE O.** **OR UST** **U000433561**
226 NE GRAND **N/A**
< 1/8 **PORTLAND, OR 97232**
1 ft.

Site 2 of 51 in cluster AF

Relative: UST:
Higher

Actual:
74 ft.

Facility ID:	2336
Facility Telephone:	(503) 233-4889
Permittee Name:	VINCE O. POWELL
Number of Permitted Tanks:	Not reported
Active Tanks:	Not reported
Decommissioned Tanks:	4
Number of Tanks:	4

AF536 **WOOD CRAFTERS LUMBER SALES** **FINDS** **1006850959**
212 NE 6TH AVE **N/A**
< 1/8 **PORTLAND, OR 97232**
1 ft.

Site 3 of 51 in cluster AF

Relative: FINDS:
Higher

Actual:
81 ft.

Registry ID: 110014128871

Environmental Interest/Information System
OR-DEQ (Oregon - Department Of Environmental Quality) is a regulatory agency whose job is to protect the quality of Oregon's Environment. DEQ uses a combination of technical assistance, inspections and permitting to help public and private facilities and citizens understand and comply with state and federal environmental regulations.

Click this hyperlink while viewing on your computer to access additional FINDS: detail in the EDR Site Report.

AF537 **WOOD CRAFTERS LUMBER SALES** **OR RGA LUST** **S115427791**
212 NE 6TH AVENUE **N/A**
< 1/8 **PORTLAND, OR**
1 ft.

Site 4 of 51 in cluster AF

Relative: **Higher**
Actual: **81 ft.**

RGA LUST:

2012	WOOD CRAFTERS LUMBER SALES	212 NE 6TH AVENUE
2011	WOOD CRAFTERS LUMBER SALES	212 NE 6TH AVENUE
2010	WOOD CRAFTERS LUMBER SALES	212 NE 6TH AVENUE
2009	WOOD CRAFTERS LUMBER SALES	212 NE 6TH AVENUE
2008	WOOD CRAFTERS LUMBER SALES	212 NE 6TH AVENUE
2007	WOOD CRAFTERS LUMBER SALES	212 NE 6TH AVENUE
2006	WOOD CRAFTERS LUMBER SALES	212 NE 6TH AVENUE
2005	WOOD CRAFTERS LUMBER SALES	212 NE 6TH AVENUE
2004	WOOD CRAFTERS LUMBER SALES	212 NE 6TH AVENUE
2003	WOOD CRAFTERS LUMBER SALES	212 NE 6TH AVENUE
2002	WOOD CRAFTERS LUMBER SALES	212 NE 6TH AVENUE

AF538 **WOOD CRAFTERS LUMBER SALES** **OR LUST** **U004015337**
212 NE 6TH AVE **OR UST** **N/A**
< 1/8 **PORTLAND, OR 97232**
1 ft.

Site 5 of 51 in cluster AF

Relative: **Higher**
Actual: **81 ft.**

LUST:

Region:	North Western Region
Facility ID:	26-89-0035
Cleanup Received Date:	03/10/1989
Cleanup Start Date:	03/09/1989
Cleanup Complete Date:	**04/21/1989**
Decode for Region:	**North West Region**

UST:

Facility ID:	9010
Facility Telephone:	(503) 232-0824
Permittee Name:	JEFF WALLACE, CONSULTANT
Number of Permitted Tanks:	Not reported
Active Tanks:	Not reported
Decommissioned Tanks:	6
Number of Tanks:	6

AG539 **BATES N E SERVICE** **EDR Hist Auto** **1009489800**
231 NW 6TH AVE **N/A**
< 1/8 **PORTLAND, OR**
1 ft.

Site 1 of 53 in cluster AG

Relative: EDR Hist Auto
Higher

Actual:
39 ft.

Year:	Name:	Type:
1940	BATES N E SERVICE	GASOLINE AND OIL SERVICE STATIONS
1950	BATES N E SERVICE	GASOLINE STATIONS

AD540 **DUKE S PARK AVENUE SERVICE STATION** **EDR Hist Auto** **1009495226**
804 NW GLISAN ST **N/A**
< 1/8 **PORTLAND, OR**
1 ft.

Site 4 of 34 in cluster AD

Relative: EDR Hist Auto
Higher

Actual:
40 ft.

Year:	Name:	Type:
1940	EVANS MILTON D	GASOLINE AND OIL SERVICE STATIONS
1950	DUKE S PARK AVENUE SERVICE STAT	GASOLINE STATIONS
1955	DUKE S PARK AVENUE SERVICE STAT	GASOLINE STATIONS
1960	DUKE S PARK AVENUE SERVICE STAT	GASOLINE STATIONS
1965	DUKE S PARK AVENUE SERVICE STAT	GASOLINE STATIONS
1970	DUKE S AVENUE SERVICE STATION	GASOLINE STATIONS

AC541 **PORTLAND FISH CO.** **OR LUST** **U000432362**
301 NW 3RD AVE **OR UST** **N/A**
< 1/8 **PORTLAND, OR 97209**
1 ft.

Site 4 of 52 in cluster AC

Relative: LUST:
Higher

Actual:
36 ft.

Region:	North Western Region
Facility ID:	26-90-0089
Cleanup Received Date:	03/09/1990
Cleanup Start Date:	03/02/1992
Cleanup Complete Date:	**05/24/1994**
Decode for Region:	**North West Region**

UST:

Facility ID:	2875
Facility Telephone:	(503)224-1611
Permittee Name:	RICH JOHNSON, OFFICE MANAGER
Number of Permitted Tanks:	Not reported
Active Tanks:	Not reported
Decommissioned Tanks:	3
Number of Tanks:	3

AH542 **CITY OF PORTLAND, PDC** **OR LUST** **S107135435**
NW 4TH AVENUE BTWN NW GLISAN & FLANDERS **N/A**
< 1/8 **PORTLAND, OR 97209**
1 ft.

Site 1 of 7 in cluster AH

Relative:
Higher

Actual:
36 ft.

LUST:

Region:	North Western Region
Facility ID:	26-05-1310
Cleanup Received Date:	06/07/2005
Cleanup Start Date:	06/07/2005
Cleanup Complete Date:	**02/15/2006**
Decode for Region:	**North West Region**

AC543 **CENTRAL CITY PAINTING** **RCRA NonGen / NLR** **1005418101**
301 NW EVERETT ST **FINDS** **ORQ000019547**
< 1/8 **PORTLAND, OR 97209** **ECHO**
1 ft.

Site 5 of 52 in cluster AC

Relative:
Higher

Actual:
36 ft.

RCRA NonGen / NLR:

Date form received by agency:	03/11/2003
Facility name:	CENTRAL CITY PAINTING
Facility address:	301 NW EVERETT ST PORTLAND, OR 97209
EPA ID:	ORQ000019547
Mailing address:	232 NW 6TH AVE PORTLAND, OR 97209
Contact:	NICK STROE
Contact address:	Not reported ,,
Contact country:	US
Contact telephone:	Not reported
Contact email:	Not reported
EPA Region:	10
Classification:	Non-Generator
Description:	Handler: Non-Generators do not presently generate hazardous waste

Owner/Operator Summary:

Owner/operator name:	CENTRAL CITY CONCERN
Owner/operator address:	232 NW 5TH AVE PORTLAND, OR 97209
Owner/operator country:	US
Owner/operator telephone:	503-294-1681
Owner/operator email:	Not reported
Owner/operator fax:	Not reported
Owner/operator extension:	Not reported
Legal status:	Private
Owner/Operator Type:	Owner
Owner/Op start date:	03/11/2003
Owner/Op end date:	Not reported

Handler Activities Summary:

U.S. importer of hazardous waste:	No
Mixed waste (haz. and radioactive):	No
Recycler of hazardous waste:	No
Transporter of hazardous waste:	No
Treater, storer or disposer of HW:	No
Underground injection activity:	No

CENTRAL CITY PAINTING (Continued) **1005418101**

On-site burner exemption: No
Furnace exemption: No
Used oil fuel burner: No
Used oil processor: No
User oil refiner: No
Used oil fuel marketer to burner: No
Used oil Specification marketer: No
Used oil transfer facility: No
Used oil transporter: No

Historical Generators:
Date form received by agency: 03/21/2002
Site name: CENTRAL CITY PAINTING
Classification: Not a generator, verified

Date form received by agency: 04/16/2001
Site name: CENTRAL CITY PAINTING
Classification: Not a generator, verified

Violation Status: No violations found

FINDS:

Registry ID: 110012256815

Environmental Interest/Information System
OR-DEQ (Oregon - Department Of Environmental Quality) is a regulatory agency whose job is to protect the quality of Oregon's Environment. DEQ uses a combination of technical assistance, inspections and permitting to help public and private facilities and citizens understand and comply with state and federal environmental regulations.

RCRAInfo is a national information system that supports the Resource Conservation and Recovery Act (RCRA) program through the tracking of events and activities related to facilities that generate, transport, and treat, store, or dispose of hazardous waste. RCRAInfo allows RCRA program staff to track the notification, permit, compliance, and corrective action activities required under RCRA.

Click this hyperlink while viewing on your computer to access additional FINDS: detail in the EDR Site Report.

ECHO:
Envid: 1005418101
Registry ID: 110012256815
DFR URL: http://echo.epa.gov/detailed-facility-report?fid=110012256815

AB544 **NW NATURAL** **TSCA** **1009308325**
220 NW SECOND AVE. **N/A**
< 1/8 **PORTLAND, OR 97209**
1 ft.

Site 6 of 42 in cluster AB

Relative:
Higher

Actual:
35 ft.

TSCA:

Company Name:	NW NATURAL
TSCA Address:	220 NW SECOND AVE.
TSCA Name:	NW NATURAL
Manuf./Importer Status:	Not reported
Reporting Year:	2000

Chemical Details:

Chem. substance definition:	A complex combination of hydrocarbons separated from natural gas. It consists of saturated aliphatic hydrocarbons having carbon numbers in the range of C1 through C4, predominantly methane and ethane.
EPA inventory flag:	Not reported
Former CAS #:	Not reported
Preffered CA index name:	Natural gas, dried
Molecular Formula:	Unspecified
CAS #:	68410-63-9
Submitter:	Gas plant dry gas; Natural gas (dry)
UVCB flag:	UVCB

Aggregate Prod Volume Ranges:

CAS #:	68410639
Chemical Name:	Natural gas, dried
Range 02:	> 1B
Range 86:	> 1B
Range 90:	> 1B
Range 94:	> 1B
Range 98:	> 1B

---

545 **OR SPILLS** **S118187203**
KEVIN DUCKWORTH MEMORIAL DOCK **N/A**
< 1/8 **PORTLAND, OR 97227**
1 ft.

Relative:
Higher

Actual:
8 ft.

OR SPILLS:

Facility ID:	2013-0747
Incident Status:	Archive
Material:	Oil - Other
Quantity:	Not reported
Unit of Measure:	Gallons
Release Date:	04/21/2013
Description:	Portland Fire & Rescue reporting a sheen on the Willamette River caused by bilge slops from a sailboat at the Duckworth Dock area between the Steel and Burnside bridges. USCG responded to the scene.
Lat/Long:	45.5247 / -122.667
Source:	Vessel - Recreational
Media:	Surface Water
Responsible Company:	Not reported
Responsible Address:	Not reported
Responsible City,St,Zip:	Not reported

AA546 | **OR SPILLS** | **S118187296**
N/A

I-84 AND I-5
< 1/8 **PORTLAND, OR 97232**
1 ft.

Site 2 of 7 in cluster AA

Relative:
Higher

Actual:
13 ft.

OR SPILLS:

Facility ID:	2013-1184
Incident Status:	Archive
Material:	Oil - Diesel
Quantity:	40
Unit of Measure:	Gallons
Release Date:	06/19/2013
Description:	An estimated 40 gallons of diesel was released when a semi left an I-84 offramp and crashed into a UPRR building.
Lat/Long:	45.5247 / -122.665
Source:	Motor Vehicle - Commercial
Media:	Soil
Responsible Company:	Not reported
Responsible Address:	Not reported
Responsible City,St,Zip:	Not reported

AA547 | **PESTICIDE SPILL, I-5 & I-84** | **OR ECSI FINDS** | **1006867437**
N/A

I-5 & I-84 INTERCHANGE
< 1/8 **PORTLAND, OR 97232**
1 ft.

Site 3 of 7 in cluster AA

Relative:
Higher

Actual:
39 ft.

ECSI:

State ID Number:	334
Brown ID:	0
Study Area:	False
Region ID:	2
Legislatve ID:	0
Investigation:	Suspect
FACA ID:	39939
Further Action:	0
Lat/Long (dms):	45 31 29.00 / -122 39 50.00
County Code:	26.00
Score Value:	Not reported
Cerclis ID:	Not reported
Township Coord.:	1.00
Township Zone:	N
Range Coord:	1.00
Range Zone:	E
Section Coord:	34
Qtr Section:	DA
Tax Lots:	Right-of-way
Size:	Not reported
NPL:	False
Orphan:	False
Updated By:	GWISTAR
Update Date:	08/23/2013
Created Date:	08/17/1988
Decode For RegionID:	Northwest Region
Decode For BrownID:	Not reported
Decode For Furtheract:	Not reported
Decode For Investstat:	Suspect
Decode For Legislative:	Not reported
Alias Name:	Your Town & Country Co-op

PESTICIDE SPILL, I-5 & I-84 (Continued) **1006867437**

Hazardous Release:
Substance ID.: 120933
Haz Release ID: 385647
Qty Released: Not reported
Date Released: Unknown
Update Date: 08/17/1988
Update By: Not reported
Substance Code: 115-29-7
Substance Name: ENDOSULFAN
Substance Abbrev.: Not reported
Substance Alias ID: 316636
Sub Alias Name: MALIX
Substance Alias ID: 316637
Sub Alias Name: THIFOR
Substance Alias ID: 316638
Sub Alias Name: THIMUL
Substance Alias ID: 316639
Sub Alias Name: THIODAN

Narrative:
NARR ID: 5727214
NARR Code: Contamination
Created By: Not reported
Created Date: 12/17/2002
Updated By: Not reported
Updated Date: 12/17/2002
Decode for NarcdID: Contamination
NARR Comments: On 2/5/86, nine 50-lb bags of CAPTAN fell off a truck and spilled. DEQ responded and a cleanup was initiated. Possible de minimis screening.

NARR ID: 5727215
NARR Code: Hazardous Substance/Waste Types
Created By: Not reported
Created Date: 12/17/2002
Updated By: Not reported
Updated Date: 12/17/2002
Decode for NarcdID: Hazardous Substance/Waste Types
NARR Comments: pesticides (fungicides) endosulfan

NARR ID: 5727216
NARR Code: Site Location
Created By: Not reported
Created Date: 12/17/2002
Updated By: Not reported
Updated Date: 12/17/2002
Decode for NarcdID: Site Location
NARR Comments: I-84 on ramp from I-5

NARR ID: 5727217
NARR Code: Manner of Release
Created By: Not reported
Created Date: 12/17/2002
Updated By: Not reported
Updated Date: 12/17/2002
Decode for NarcdID: Manner of Release
NARR Comments: Spill in February 1986.

PESTICIDE SPILL, I-5 & I-84 (Continued) **1006867437**

NARR ID: 5727218
NARR Code: Site Ownership
Created By: Not reported
Created Date: 12/17/2002
Updated By: Not reported
Updated Date: 12/17/2002
Decode for NarcdID: Site Ownership
NARR Comments: The federal government probably owns this property.

NARR ID: 5727219
NARR Code: Remedial Action
Created By: Not reported
Created Date: 12/17/2002
Updated By: Not reported
Updated Date: 12/17/2002
Decode for NarcdID: Remedial Action
NARR Comments: Responsible party cleanup or removal.

Administrative Action:
Action ID: 9424
Region: Not reported
Complete Date: Not reported
Rank Value: 0
Cleanup Flag: False
Created Date: 12/17/2002
Decode for AgencyID: Department of Environmental Quality
Decode for RegionID: Not reported
Category: Administrative Action
Action Code Flag: False
Action: Site added to database
Further Action: Not reported
Comments: Not reported

Action ID: 9508
Region: Not reported
Complete Date: 02/12/1994
Rank Value: 0
Cleanup Flag: False
Created Date: 12/17/2002
Decode for AgencyID: Department of Environmental Quality
Decode for RegionID: Not reported
Category: Remedial Action
Action Code Flag: False
Action: Site Screening recommended (EV)
Further Action: Not reported
Comments: Not reported

Operations:
Operation Id: 131758
Operation Status: Unknown
Common Name: Your Town & Country Co-op
Yrs of Operation: Not reported
Comments: Transportation (freeway)
Updated Date: 09/13/1994
Updated By: CONV
Decode for OpstatID: Unknown

PESTICIDE SPILL, I-5 & I-84 (Continued) **1006867437**

FINDS:

Registry ID: 110014303663

Environmental Interest/Information System
OR-DEQ (Oregon - Department Of Environmental Quality) is a regulatory agency whose job is to protect the quality of Oregon's Environment. DEQ uses a combination of technical assistance, inspections and permitting to help public and private facilities and citizens understand and comply with state and federal environmental regulations.

Click this hyperlink while viewing on your computer to access additional FINDS: detail in the EDR Site Report.

AD548 **HEATING OIL TANK** **OR LUST** **S103422295**
733 NW EVERETT STREET **N/A**
< 1/8 **PORTLAND, OR 97201**
1 ft.

Site 5 of 34 in cluster AD

Relative: Higher
Actual: 40 ft.

LUST:

Region:	North Western Region
Facility ID:	26-98-0761
Cleanup Received Date:	09/11/1998
Cleanup Start Date:	Not reported
Cleanup Complete Date:	**Not reported**
Decode for Region:	**North West Region**

AF549 **SMED S AUTOMOTIVE** **EDR Hist Auto** **1009489711**
224 NE GRAND AVE **N/A**
< 1/8 **PORTLAND, OR**
1 ft.

Site 6 of 51 in cluster AF

Relative: Higher
Actual: 74 ft.

EDR Hist Auto

Year:	Name:	Type:
1965	SMED S AUTOMOTIVE	AUTOMOBILE REPAIRING

AB550 **NW NATURAL GAS CO** **OR RGA LUST** **S115412171**
311 NW 2ND AVE **N/A**
< 1/8 **PORTLAND, OR**
1 ft.

Site 7 of 42 in cluster AB

Relative: Higher
Actual: 35 ft.

RGA LUST:

2012	NW NATURAL GAS CO	311 NW 2ND AVE
2011	NW NATURAL GAS CO	311 NW 2ND AVE
2010	NW NATURAL GAS CO	311 NW 2ND AVE

NW NATURAL GAS CO (Continued) **S115412171**

2009	NW NATURAL GAS CO	311 NW 2ND AVE
2008	NW NATURAL GAS CO	311 NW 2ND AVE
2007	NW NATURAL GAS CO	311 NW 2ND AVE
2006	NW NATURAL GAS CO	311 NW 2ND AVE
2005	NW NATURAL GAS CO	311 NW 2ND AVE
2004	NW NATURAL GAS CO	311 NW 2ND AVE
2003	NW NATURAL GAS CO	311 NW 2ND AVE
2002	NW NATURAL GAS CO	311 NW 2ND AVE

AD551 **COHEN PROPERTY** **OR RGA LUST** **S115360524**
809 NW FLANDERS STREET **N/A**
< 1/8 **PORTLAND, OR**
1 ft.

Site 6 of 34 in cluster AD

Relative: **Higher**
Actual: **40 ft.**

RGA LUST:

2012	COHEN PROPERTY	809 NW FLANDERS STREET
2011	COHEN PROPERTY	809 NW FLANDERS STREET
2010	COHEN PROPERTY	809 NW FLANDERS STREET
2009	COHEN PROPERTY	809 NW FLANDERS STREET
2008	COHEN PROPERTY	809 NW FLANDERS STREET
2007	COHEN PROPERTY	809 NW FLANDERS STREET
2006	COHEN PROPERTY	809 NW FLANDERS STREET

V552 **GLISAN STEET AUTOMOTIVE SERVICE** **EDR Hist Auto** **1009493734**
611 NW GLISAN **N/A**
< 1/8 **PORTLAND, OR**
1 ft.

Site 22 of 72 in cluster V

Relative: **Higher**
Actual: **37 ft.**

EDR Hist Auto

Year:	Name:	Type:
1935	GLISAN STREET AUTO SERVICE	AUTOMOBILE REPAIRING
1940	GLISAN STEET AUTOMOTIVE SERVICE	AUTOMOBILE REPAIRING

AB553 **NW NATURAL GAS CO** **OR LUST** **U000432326**
311 NW 2ND AVE **OR UST** **N/A**
< 1/8 **PORTLAND, OR 97209**
1 ft.

Site 8 of 42 in cluster AB

Relative:
Higher

Actual:
35 ft.

LUST:

Region:	North Western Region
Facility ID:	26-95-0058
Cleanup Received Date:	03/16/1995
Cleanup Start Date:	10/01/1994
Cleanup Complete Date:	**11/21/2002**
Decode for Region:	**North West Region**

UST:

Facility ID:	10781
Facility Telephone:	(503) 220-2437
Permittee Name:	JAMES RUSSO, MANAGER
Number of Permitted Tanks:	Not reported
Active Tanks:	Not reported
Decommissioned Tanks:	2
Number of Tanks:	2

AC554 **HEATING OIL TANK** **OR RGA LUST** **S115383264**
310 NW FLANDERS **N/A**
< 1/8 **PORTLAND, OR**
1 ft.

Site 6 of 52 in cluster AC

Relative:
Higher

Actual:
36 ft.

RGA LUST:

2012	HEATING OIL TANK	310 NW FLANDERS

AD555 **JOSEPH ANGEL PROPERTY** **OR ECSI** **1006852576**
303 NW PARK AVE **OR VCP** **N/A**
< 1/8 **PORTLAND, OR 97209** **OR BROWNFIELDS**
1 ft. **FINDS**

Site 7 of 34 in cluster AD

Relative:
Higher

Actual:
41 ft.

ECSI:

State ID Number:	3066
Brown ID:	Brownfield Site - DEQ Tech Assistance
Study Area:	False
Region ID:	2
Legislatve ID:	0
Investigation:	No Further Action
FACA ID:	41246
Further Action:	0
Lat/Long (dms):	45 31 31.40 / -122 40 46.20
County Code:	26.00
Score Value:	Not reported
Cerclis ID:	Not reported
Township Coord.:	1.00
Township Zone:	N
Range Coord:	1.00
Range Zone:	E
Section Coord:	34
Qtr Section:	CB
Tax Lots:	4100

JOSEPH ANGEL PROPERTY (Continued) **1006852576**

Size: 0.23 acre
NPL: False
Orphan: False
Updated By: SGREENF
Update Date: 07/26/2016
Created Date: 05/14/2001
Decode For RegionID: Northwest Region
Decode For BrownID: Brownfield Site - DEQ Technical Assistance
Decode For Furtheract: Not reported
Decode For Investstat: No Further Action
Decode For Legislative: Not reported
Alias Name: Pacific Metal Foundry
Alias Name: Lead Smelter Site

Narrative:

NARR ID: 5741379
NARR Code: Contamination
Created By: Not reported
Created Date: 12/17/2002
Updated By: AVOSS
Updated Date: 05/29/2003
Decode for NarcdID: Contamination
NARR Comments: (11/8/01 GMW/SAS) This is one of three sites in Oregon that a researcher at George Mason University identified as a former lead-smelting facility. The U.S. EPA requested that DEQ evaluate these three sites (ECSI #3066, 3067, and 3090), and determine whether past industrial operations might have left behind lead contamination that poses threats to human health or the environment. (1/29/02 CJB/SAS) There are no obvious signs of contamination on exterior soils or on the ground. A 1991 Level I ESA failed to fully characterize all potential conduits. The building is in much the same condition at present as when it was last occupied by the Pacific Metals Co. Given the persistence of metal contaminants, residual indoor contaminants remain as a concern. (February 2003) Dust analysis documented lead and arsenic concentrations in wipe samples collected in the building interior. Two separate dust abatement events were conducted in the spring of 2003. Confirmation wipe samples for dust analysis documented the decrease in lead concentrations and the overall abatement of dust in the building. With the removal of dust, the threat of a release to the environment was diminished.

NARR ID: 5741380
NARR Code: Hazardous Substance/Waste Types
Created By: Not reported
Created Date: 12/17/2002
Updated By: Not reported
Updated Date: 12/17/2002
Decode for NarcdID: Hazardous Substance/Waste Types
NARR Comments: (1/29/02 CJB/SAS) Lead and other heavy metals.

NARR ID: 5741381
NARR Code: Manner of Release
Created By: Not reported
Created Date: 12/17/2002
Updated By: Not reported
Updated Date: 12/17/2002
Decode for NarcdID: Manner of Release

JOSEPH ANGEL PROPERTY (Continued) **1006852576**

NARR Comments: (1/29/02 CJB/SAS) The manner and time of release are not known at this time.

NARR ID: 5741382
NARR Code: Pathways Other Hazards
Created By: Not reported
Created Date: 12/17/2002
Updated By: Not reported
Updated Date: 12/17/2002
Decode for NarcdID: Pathways & Other Hazards
NARR Comments: (1/29/02 CJB/SAS) Potential for direct contact and/or inhalation exposures. Local residential properties and adjacent municipal park. Remaining need to fully characterize floor drains, sumps, and other unidentified conduits, as well as potential contaminant threat(s) posed by building's interior environment.

NARR ID: 5741383
NARR Code: Remedial Action
Created By: Not reported
Created Date: 12/17/2002
Updated By: SGREENF
Updated Date: 07/26/2016
Decode for NarcdID: Remedial Action
NARR Comments: (1/17/02 CJB/SAS) Recommend Expanded Preliminary Assessment as a high priority. Insufficient information to add site to the Confirmed Release List. (4/03 AVoss) Property owner conducting interior dust and asbestos abatement. Anticipated completion in spring of 2003. (5/03) Owner completed dust abatement and resolved other site issues. No further action determination in May 2003 because the threat of release to the environment from the dust had been diminished. NFA stated that building materials may be subject to DEQ solid waste rules if disposed of. DEQ's NFA does not apply to OR OSHA regulations. (7/16 S.Greenf) Project closeout activities were completed between Jan and March 2016 including building demoltion, asbestos abatement, hazardous waste removal, supplemental soil sampling, and underground injection control system decomissioning. Work was completed in accordance with the Contaminated Media Management Plan approved by DEQ on September 14, 2015. DEQ issued an Addendum NFA on July 20, 2016.

NARR ID: 5755781
NARR Code: 1922
Created By: GWISTAR
Created Date: 09/10/2015
Updated By: SGREENF
Updated Date: 07/26/2016
Decode for NarcdID: Current Site Summary Statement
NARR Comments: [July2016] Building demolition and disposal of asbestos-containing materials completed in March 2016 according to the requirements in the DEQ approved Contaminated Media Management Plan. Addendum to existing NFA issued.

Administrative Action:
Action ID: 9519
Region: Northwestern Region
Complete Date: 04/30/2015
Rank Value: Not reported
Cleanup Flag: False

JOSEPH ANGEL PROPERTY (Continued) **1006852576**

Created Date: 04/07/2015
Decode for AgencyID: Department of Environmental Quality
Decode for RegionID: Northwest Region
Category: Remedial Action
Action Code Flag: False
Action: VCS Waiting List
Further Action: 0
Comments: Not reported

Action ID: 9426
Region: Northwestern Region
Complete Date: 08/25/2015
Rank Value: Not reported
Cleanup Flag: False
Created Date: 05/20/2015
Decode for AgencyID: Department of Environmental Quality
Decode for RegionID: Northwest Region
Category: Remedial Action
Action Code Flag: False
Action: SITE PRIORITY EVALUATION FOR FURTHER ACTION
Further Action: 0
Comments: Not reported

Action ID: 9491
Region: Northwestern Region
Complete Date: 03/21/2016
Rank Value: Not reported
Cleanup Flag: False
Created Date: 08/25/2015
Decode for AgencyID: Department of Environmental Quality
Decode for RegionID: Northwest Region
Category: Remedial Action
Action Code Flag: False
Action: REMOVAL
Further Action: 0
Comments: Not reported

Action ID: 9443
Region: Northwestern Region
Complete Date: 07/20/2016
Rank Value: Not reported
Cleanup Flag: False
Created Date: 07/26/2016
Decode for AgencyID: Department of Environmental Quality
Decode for RegionID: Northwest Region
Category: Remedial Action
Action Code Flag: False
Action: NO FURTHER STATE ACTION REQUIRED
Further Action: 0
Comments: Not reported

Action ID: 9425
Region: Northwestern Region
Complete Date: 01/17/2002
Rank Value: Not reported
Cleanup Flag: False
Created Date: 12/17/2002

JOSEPH ANGEL PROPERTY (Continued) **1006852576**

Decode for AgencyID: Department of Environmental Quality
Decode for RegionID: Northwest Region
Category: Remedial Action
Action Code Flag: False
Action: SITE EVALUATION
Further Action: 0
Comments: Not reported

Action ID: 9449
Region: Northwestern Region
Complete Date: 01/17/2002
Rank Value: 0
Cleanup Flag: False
Created Date: 12/17/2002
Decode for AgencyID: Department of Environmental Quality
Decode for RegionID: Northwest Region
Category: Listing Action
Action Code Flag: False
Action: Insufficient information to list
Further Action: Not reported
Comments: Not reported

Action ID: 9510
Region: Northwestern Region
Complete Date: 01/17/2002
Rank Value: 82
Cleanup Flag: False
Created Date: 12/17/2002
Decode for AgencyID: Department of Environmental Quality
Decode for RegionID: Northwest Region
Category: Remedial Action
Action Code Flag: False
Action: State Expanded Preliminary Assessment recommended (XPA)
Further Action: High
Comments: Not reported

Action ID: 9424
Region: Northwestern Region
Complete Date: 05/14/2001
Rank Value: 0
Cleanup Flag: False
Created Date: 12/17/2002
Decode for AgencyID: Department of Environmental Quality
Decode for RegionID: Northwest Region
Category: Administrative Action
Action Code Flag: False
Action: Site added to database
Further Action: Not reported
Comments: Not reported

Action ID: 9508
Region: Northwestern Region
Complete Date: 05/14/2001
Rank Value: 0
Cleanup Flag: False
Created Date: 12/17/2002
Decode for AgencyID: Department of Environmental Quality

JOSEPH ANGEL PROPERTY (Continued) **1006852576**

Decode for RegionID: Northwest Region
Category: Remedial Action
Action Code Flag: False
Action: Site Screening recommended (EV)
Further Action: Not reported
Comments: Not reported

Action ID: 9517
Region: Northwestern Region
Complete Date: 08/28/2002
Rank Value: 82
Cleanup Flag: False
Created Date: 04/18/2003
Decode for AgencyID: Department of Environmental Quality
Decode for RegionID: Northwest Region
Category: Remedial Action
Action Code Flag: False
Action: SRS Waiting List
Further Action: High-Medium
Comments: Not reported

Action ID: 9440
Region: Northwestern Region
Complete Date: 09/28/2002
Rank Value: Not reported
Cleanup Flag: False
Created Date: 04/28/2003
Decode for AgencyID: Department of Environmental Quality
Decode for RegionID: Northwest Region
Category: Remedial Action
Action Code Flag: False
Action: Letter Agreement
Further Action: High-Medium
Comments: Not reported

Action ID: 9469
Region: Northwestern Region
Complete Date: 05/29/2003
Rank Value: Not reported
Cleanup Flag: False
Created Date: 04/29/2003
Decode for AgencyID: Department of Environmental Quality
Decode for RegionID: Northwest Region
Category: Remedial Action
Action Code Flag: False
Action: REMEDIAL ACTION
Further Action: 0
Comments: Not reported

Action ID: 9443
Region: Northwestern Region
Complete Date: 05/29/2003
Rank Value: Not reported
Cleanup Flag: False
Created Date: 05/29/2003
Decode for AgencyID: Department of Environmental Quality
Decode for RegionID: Northwest Region

JOSEPH ANGEL PROPERTY (Continued) **1006852576**

Category: Remedial Action
Action Code Flag: False
Action: NO FURTHER STATE ACTION REQUIRED
Further Action: 0
Comments: Not reported

Operations:
Operation Id: 134256
Operation Status: Unknown
Common Name: Joseph Angel Property
Yrs of Operation: 1989 to present
Comments: Historic foundry being marketed for lease. Redevelopment efforts at nearby properties on-going. Private brownfield potential is high.
Updated Date: 02/11/2003
Updated By: CBLAKEM
Decode for OpstatID: Unknown

Operation Id: 134257
Operation Status: Inactive
Common Name: Pacific Metals Company Foundry
Yrs of Operation: 1910 to 1964
Comments: Not reported
Updated Date: 01/29/2002
Updated By: cjb
Decode for OpstatID: Inactive

VCS:
ECS Site ID: 3066
Facility Size: 0.23 acre
Action: NO FURTHER STATE ACTION REQUIRED
Start Date: 07/20/2016
End Date: 07/20/2016
Facility Status: Completed
Program: VCP
Latitude: 45.5254
Longitude: -122.6795

OR BROWNFIELDS:
Geolocation Id: 41246
Status: NO FURTHER STATE ACTION REQUIRED
Lat/Long: 45.5254 / -122.679

FINDS:

Registry ID: 110014146076

Environmental Interest/Information System
OR-DEQ (Oregon - Department Of Environmental Quality) is a regulatory agency whose job is to protect the quality of Oregon's Environment. DEQ uses a combination of technical assistance, inspections and permitting to help public and private facilities and citizens understand and comply with state and federal environmental regulations.

JOSEPH ANGEL PROPERTY (Continued) **1006852576**

Click this hyperlink while viewing on your computer to access additional FINDS: detail in the EDR Site Report.

AG556 **RICKSHAM ED** **EDR Hist Auto** **1009489186**
204 NW 5TH AVE **N/A**
< 1/8 **PORTLAND, OR**
1 ft.

Site 2 of 53 in cluster AG

Relative: **Higher** EDR Hist Auto

Actual: **37 ft.**

Year:	Name:	Type:
1935	RICKSHAM ED	AUTOMOBILE REPAIRING
1935	THOMSON THOS F	GASOLINE AND OIL SERVICE STATIONS

AD557 **ARTISAN CENTER** **FINDS** **1006852898**
733 NW EVERETT ST **N/A**
< 1/8 **PORTLAND, OR 97209**
1 ft.

Site 8 of 34 in cluster AD

Relative: **Higher** FINDS:

Actual: **40 ft.**

Registry ID: 110014149475

Environmental Interest/Information System
OR-DEQ (Oregon - Department Of Environmental Quality) is a regulatory agency whose job is to protect the quality of Oregon's Environment. DEQ uses a combination of technical assistance, inspections and permitting to help public and private facilities and citizens understand and comply with state and federal environmental regulations.

Click this hyperlink while viewing on your computer to access additional FINDS: detail in the EDR Site Report.

AD558 **HEATING OIL TANK** **OR RGA LUST** **S115396434**
733 NW EVERETT STREET **N/A**
< 1/8 **PORTLAND, OR**
1 ft.

Site 9 of 34 in cluster AD

Relative: **Higher** RGA LUST:

2012 HEATING OIL TANK 733 NW EVERETT STREET

Actual: **40 ft.**

AC559 **TOGO SUIT SHOP** **EDR Hist Cleaner** **1009478640**
212 NW 3D AVE **N/A**
< 1/8 **PORTLAND, OR**
1 ft.

Site 7 of 52 in cluster AC

Relative: EDR Hist Cleaner
Higher

Actual:
36 ft.

Year:	Name:	Type:
1940	TOGO SUIT SHOP	CLOTHES PRESSERS AND CLEANERS

AI560 **HEATING OIL TANK** **OR LUST** **S100500581**
217 NE 8TH **N/A**
< 1/8 **PORTLAND, OR 97232**
1 ft.

Site 1 of 20 in cluster AI

Relative: LUST:
Higher

Actual:
89 ft.

Region:	North Western Region
Facility ID:	26-90-0499
Cleanup Received Date:	12/21/1990
Cleanup Start Date:	12/21/1991
Cleanup Complete Date:	**04/12/1991**
Decode for Region:	**North West Region**

AI561 **TIMOTHY HOLMES PHOTOGRAPHIC** **FINDS** **1006863729**
217 NE 8TH **N/A**
< 1/8 **PORTLAND, OR 97232**
1 ft.

Site 2 of 20 in cluster AI

Relative: FINDS:
Higher

Actual:
89 ft.

Registry ID: 110014265124

Environmental Interest/Information System
OR-DEQ (Oregon - Department Of Environmental Quality) is a regulatory agency whose job is to protect the quality of Oregon's Environment. DEQ uses a combination of technical assistance, inspections and permitting to help public and private facilities and citizens understand and comply with state and federal environmental regulations.

Click this hyperlink while viewing on your computer to access additional FINDS: detail in the EDR Site Report.

AI562 **TIMOTHY HOLMES PHOTOGRAPHIC** **OR RGA LUST** **S115423523**
217 NE 8TH **N/A**
< 1/8 **PORTLAND, OR**
1 ft.

Site 3 of 20 in cluster AI

Relative: **Higher**
Actual: **89 ft.**

RGA LUST:

2011	TIMOTHY HOLMES PHOTOGRAPHIC	217 NE 8TH
2010	TIMOTHY HOLMES PHOTOGRAPHIC	217 NE 8TH
2009	TIMOTHY HOLMES PHOTOGRAPHIC	217 NE 8TH
2008	TIMOTHY HOLMES PHOTOGRAPHIC	217 NE 8TH
2007	TIMOTHY HOLMES PHOTOGRAPHIC	217 NE 8TH
2006	TIMOTHY HOLMES PHOTOGRAPHIC	217 NE 8TH
2005	TIMOTHY HOLMES PHOTOGRAPHIC	217 NE 8TH
2004	TIMOTHY HOLMES PHOTOGRAPHIC	217 NE 8TH
2003	TIMOTHY HOLMES PHOTOGRAPHIC	217 NE 8TH
2002	TIMOTHY HOLMES PHOTOGRAPHIC	217 NE 8TH

AI563 **HEATING OIL TANK** **OR RGA LUST** **S115378904**
217 NE 8TH **N/A**
< 1/8 **PORTLAND, OR**
1 ft.

Site 4 of 20 in cluster AI

Relative: **Higher**
Actual: **89 ft.**

RGA LUST:

2012	HEATING OIL TANK	217 NE 8TH

AB564 **STEVE S AUTOMOTIVE SERVICE** **EDR Hist Auto** **1009489871**
234 NW 1ST AVE **N/A**
< 1/8 **PORTLAND, OR**
1 ft.

Site 9 of 42 in cluster AB

Relative: **Higher**
Actual: **34 ft.**

EDR Hist Auto

Year:	Name:	Type:
1973	JOHNSON STEVEN W	General Automotive Repair Shops
1974	JOHNSON STEVEN W	General Automotive Repair Shops
1975	STEVE S AUTOMOTIVE SERVICE	AUTOMOBILE REPAIRING
1975	BROADWAY AUTOMOTIVE	GASOLINE STATIONS
1975	JOHNSON STEVEN W	General Automotive Repair Shops
1976	JOHNSON STEVEN W	General Automotive Repair Shops
1977	JOHNSON STEVEN W	General Automotive Repair Shops
1978	JOHNSON STEVEN W	General Automotive Repair Shops
1979	JOHNSON STEVEN W	General Automotive Repair Shops
1980	JOHNSON STEVEN W	General Automotive Repair Shops
1981	STEVE S AUTOMOTIVE SERVICE	AUTOMOBILE REPAIRING
1982	JOHNSON STEVEN W	General Automotive Repair Shops
1983	JOHNSON STEVEN W	General Automotive Repair Shops

STEVE S AUTOMOTIVE SERVICE (Continued) **1009489871**

1985	STEVE S AUTOMOTIVE SERVICE	AUTOMOBILE REPAIRING
1985	JOHNSON STEVEN W	General Automotive Repair Shops

AB565 **BROADWAY CAB COOPERATIVE INC.** **OR UST** **U000432372**
234 NW 1ST **N/A**
< 1/8 **PORTLAND, OR 97209**
1 ft.

Site 10 of 42 in cluster AB

Relative: **Higher**
Actual: **34 ft.**

UST:

Facility ID:	2406
Facility Telephone:	(503)227-0877
Permittee Name:	DONAVON D. BOYD, PRESIDENT
Number of Permitted Tanks:	Not reported
Active Tanks:	Not reported
Decommissioned Tanks:	3
Number of Tanks:	3

AB566 **OR SPILLS** **S110817293**
210 NW 1ST AVE **N/A**
< 1/8 **PORTLAND, OR 97209**
1 ft.

Site 11 of 42 in cluster AB

Relative: **Higher**
Actual: **34 ft.**

OR SPILLS:

Facility ID:	2011-0697
Incident Status:	Archive
Material:	Not reported
Quantity:	1
Unit of Measure:	Gallons
Release Date:	03/19/2011
Description:	30 oz volume in 2 jars of mystery pink liquid, assumed by PD to be meth-related chemicals.
Lat/Long:	45.5246 / -122.6713
Source:	Drug Lab
Media:	Suspected, unknown, or no discharge
Responsible Company:	Not reported
Responsible Address:	210 NW 1st Ave
Responsible City,St,Zip:	Portland, OR 97209-4005

AB567 **MAX DRY CLEANERS** **OR DRYCLEANERS** **1006840566**
206 NW 1ST AVE **N/A**
< 1/8 **PORTLAND, OR 97209**
1 ft.

Site 12 of 42 in cluster AB

Relative: **Higher**
Actual: **34 ft.**

DRYCLEANERS:

Dry Cleaner ID:	242
Current Status:	Closed
Last Update:	Not reported
DEQID:	Not reported
Latitude:	45.52492802
Longitude:	-122.670925
Decode for Fstatus:	Closed
Mail Name:	Max Dry Cleaners

MAX DRY CLEANERS (Continued) **1006840566**

Mail Address:	206 NW 1st Ave
Mail City:	Portland
Mail State:	OR
Mail ZIP:	97209
Mail Email Address:	Not reported
Mail Effective Date:	11/25/2002
Mail Last Updated:	11/25/2002
Owner ID:	8114
Own Name:	Eun J. Choi
Own Organization:	Max Dry Cleaners
Own Address:	206 NW 1st Ave
Own City:	Portland
Own State:	OR
Own ZIP:	97209
Own Phone:	Not reported
Own Email Address:	Not reported
Owner Effective Date:	01/01/2001
Owner Last Updated:	03/12/2002
Property Owner ID:	3300
Property Owner Name:	Not reported
Property Owner Organization:	Diana Holuka
Property Owner Address:	1120 SW 5th Ave, #1204
Property Owner City:	Portland
Property Owner State:	OR
Property Owner ZIP:	97204
Property Owner Phone:	Not reported
Property Owner Email Address:	Not reported
Property Owner Effective Date:	01/01/2000
Property Owner Last Updated:	01/01/2000

AB568 **MAX CLEANERS** **EDR Hist Cleaner** **1020037361**
206 NW 1ST AVE **N/A**
< 1/8 **PORTLAND, OR 97209**
1 ft.

Site 13 of 42 in cluster AB

Relative: EDR Hist Cleaner
Higher

Actual:
34 ft.

Year:	Name:	Type:
1994	MAX CLEANERS	Drycleaning Plants, Except Rugs, NEC
1995	MAX CLEANERS	Drycleaning Plants, Except Rugs, NEC
1996	MAX CLEANERS	Drycleaning Plants, Except Rugs, NEC
1997	MAX CLEANERS	Drycleaning Plants, Except Rugs, NEC
1998	MAX ONE HOUR DRY CLEANING	Drycleaning Plants, Except Rugs, NEC
1999	MAX CLEANERS	Drycleaning Plants, Except Rugs, NEC
2000	MAX CLEANERS	Drycleaning Plants, Except Rugs, NEC
2001	MAX CLEANERS	Drycleaning Plants, Except Rugs, NEC
2002	MAX CLEANERS	Drycleaning Plants, Except Rugs, NEC
2003	MAX CLEANERS	Drycleaning Plants, Except Rugs, NEC
2004	MAX CLEANERS	Drycleaning Plants, Except Rugs, NEC
2005	MAX CLEANERS	Drycleaning Plants, Except Rugs, NEC
2006	MAX CLEANERS	Drycleaning Plants, Except Rugs, NEC
2007	MAX CLEANERS	Drycleaning Plants, Except Rugs, NEC
2008	MAX CLEANERS	Drycleaning Plants, Except Rugs, NEC
2009	MAX CLEANERS	Drycleaning Plants, Except Rugs, NEC
2010	MAX CLEANERS	Drycleaning Plants, Except Rugs, NEC
2011	MAX CLEANERS	Drycleaning Plants, Except Rugs, NEC

AB569 **FOSTER APTS LIMITED PARTNERSHIP** **FINDS** **1006847155**
219 NW DAVIS **N/A**
< 1/8 **PORTLAND, OR 97209**
1 ft.

Site 14 of 42 in cluster AB

Relative: **Higher**

FINDS:

Actual: **36 ft.**

Registry ID: 110014089967

Environmental Interest/Information System
OR-DEQ (Oregon - Department Of Environmental Quality) is a regulatory agency whose job is to protect the quality of Oregon's Environment. DEQ uses a combination of technical assistance, inspections and permitting to help public and private facilities and citizens understand and comply with state and federal environmental regulations.

Click this hyperlink while viewing on your computer to access additional FINDS: detail in the EDR Site Report.

AB570 **FOSTER APTS LIMITED PARTNERSHIP** **OR RGA LUST** **S115366201**
219 NW DAVIS **N/A**
< 1/8 **PORTLAND, OR**
1 ft.

Site 15 of 42 in cluster AB

Relative: **Higher**

RGA LUST:

Actual: **36 ft.**

2011	FOSTER APTS LIMITED PARTNERSHIP	219 NW DAVIS
2010	FOSTER APTS LIMITED PARTNERSHIP	219 NW DAVIS
2009	FOSTER APTS LIMITED PARTNERSHIP	219 NW DAVIS
2008	FOSTER APTS LIMITED PARTNERSHIP	219 NW DAVIS
2007	FOSTER APTS LIMITED PARTNERSHIP	219 NW DAVIS
2006	FOSTER APTS LIMITED PARTNERSHIP	219 NW DAVIS
2005	FOSTER APTS LIMITED PARTNERSHIP	219 NW DAVIS
2004	FOSTER APTS LIMITED PARTNERSHIP	219 NW DAVIS
2003	FOSTER APTS LIMITED PARTNERSHIP	219 NW DAVIS
2002	FOSTER APTS LIMITED PARTNERSHIP	219 NW DAVIS

AB571 **HEATING OIL TANK** **OR LUST** **S105556445**
219 NW DAVIS **N/A**
< 1/8 **PORTLAND, OR 97209**
1 ft.

Site 16 of 42 in cluster AB

Relative: **Higher**
Actual: **36 ft.**

LUST:

Region:	North Western Region
Facility ID:	26-02-0568
Cleanup Received Date:	08/05/2002
Cleanup Start Date:	08/01/2002
Cleanup Complete Date:	**06/06/2007**
Decode for Region:	**North West Region**

AB572 **HEATING OIL TANK** **OR RGA LUST** **S115378966**
219 NW DAVIS **N/A**
< 1/8 **PORTLAND, OR**
1 ft.

Site 17 of 42 in cluster AB

Relative: **Higher**
Actual: **36 ft.**

RGA LUST:

2012 HEATING OIL TANK 219 NW DAVIS

V573 **BOXER NW BUILDING** **FINDS** **1011947513**
438 NW BROADWAY **N/A**
< 1/8 **PORTLAND, OR 97209**
1 ft.

Site 23 of 72 in cluster V

Relative: **Higher**
Actual: **38 ft.**

FINDS:

Registry ID: 110037723032

Environmental Interest/Information System
OR-DEQ (Oregon - Department Of Environmental Quality) is a regulatory agency whose job is to protect the quality of Oregon's Environment. DEQ uses a combination of technical assistance, inspections and permitting to help public and private facilities and citizens understand and comply with state and federal environmental regulations.

Click this hyperlink while viewing on your computer to access additional FINDS: detail in the EDR Site Report.

AF574 **OBRIEN AUTO SERVICE** **EDR Hist Auto** **1009489638**
222 NE 6TH AVE **N/A**
< 1/8 **PORTLAND, OR**
1 ft.

Site 7 of 51 in cluster AF

Relative: **Higher**
Actual: **80 ft.**

EDR Hist Auto

Year:	Name:	Type:
1940	OBRIEN AUTO SERVICE	AUTOMOBILE REPAIRING

AC575 **PORTLAND FISH CO.** **OR RGA LUST** **S115415374**
301 NW 3RD, PO BOX 2706 **N/A**
< 1/8 **PORTLAND, OR**
1 ft.

Site 8 of 52 in cluster AC

Relative: RGA LUST:
Higher
Actual:
36 ft.

2012	PORTLAND FISH CO.	301 NW 3RD, PO BOX 2706
2011	PORTLAND FISH CO.	301 NW 3RD, PO BOX 2706
2010	PORTLAND FISH CO.	301 NW 3RD, PO BOX 2706
2009	PORTLAND FISH CO.	301 NW 3RD, PO BOX 2706
2008	PORTLAND FISH CO.	301 NW 3RD, PO BOX 2706
2007	PORTLAND FISH CO.	301 NW 3RD, PO BOX 2706
2006	PORTLAND FISH CO.	301 NW 3RD, PO BOX 2706
2005	PORTLAND FISH CO.	301 NW 3RD, PO BOX 2706
2004	PORTLAND FISH CO.	301 NW 3RD, PO BOX 2706
2002	PORTLAND FISH CO.	301 NW 3RD, PO BOX 2706

AC576 **SATA CHAS K** **EDR Hist Cleaner** **1009478978**
238 NW 3RD AVE **N/A**
< 1/8 **PORTLAND, OR**
1 ft.

Site 9 of 52 in cluster AC

Relative: EDR Hist Cleaner
Higher
Actual:
36 ft.

Year:	Name:	Type:
1935	SATA CHAS K	CLOTHES PRESSERS AND CLEANERS

AC577 **HEATING OIL TANK** **OR LUST** **S102417397**
310 NW FLANDERS **N/A**
< 1/8 **PORTLAND, OR 97209**
1 ft.

Site 10 of 52 in cluster AC

Relative: LUST:
Higher
Actual:
36 ft.

Region:	North Western Region
Facility ID:	26-96-0367
Cleanup Received Date:	06/17/1996
Cleanup Start Date:	Not reported
Cleanup Complete Date:	**Not reported**
Decode for Region:	**North West Region**

AF578 **WARDELL ROLAND A** **EDR Hist Auto** **1009489467**
214 NE GRAND AVE **N/A**
< 1/8 **PORTLAND, OR**
1 ft.

Site 8 of 51 in cluster AF

Relative: EDR Hist Auto
Higher

Actual:
74 ft.

Year:	Name:	Type:
1940	WARDELL ROLAND A	AUTOMOBILE REPAIRING

V579 **TERMINAL GARAGE** **EDR Hist Auto** **1009492878**
511 NW GLISAN **N/A**
< 1/8 **PORTLAND, OR**
1 ft.

Site 24 of 72 in cluster V

Relative: EDR Hist Auto
Higher

Actual:
36 ft.

Year:	Name:	Type:
1940	TERMINAL GARAGE	AUTOMOBILE GARAGES
1950	TERMINAL GARAGE	AUTOMOBILE REPAIRING
1955	TERMINAL GARAGE	AUTOMOBILE REPAIRING
1960	TERMINAL GARAGE	AUTOMOBILE REPAIRING

AJ580 **DAISY KINGDOM HOT** **FINDS** **1006867521**
207 NW PARK AVE **N/A**
< 1/8 **PORTLAND, OR 97209**
1 ft.

Site 1 of 48 in cluster AJ

Relative: FINDS:
Higher

Actual:
41 ft.

Registry ID: 110014304519

Environmental Interest/Information System
OR-DEQ (Oregon - Department Of Environmental Quality) is a regulatory agency whose job is to protect the quality of Oregon's Environment. DEQ uses a combination of technical assistance, inspections and permitting to help public and private facilities and citizens understand and comply with state and federal environmental regulations.

Click this hyperlink while viewing on your computer to access additional FINDS: detail in the EDR Site Report.

AJ581 **DAISY KINGDOM HOT** **OR RGA LUST** **S115362038**
207 NW PARK AVE **N/A**
< 1/8 **PORTLAND, OR**
1 ft.

Site 2 of 48 in cluster AJ

Relative: **Higher**
Actual: **41 ft.**

RGA LUST:

2011	DAISY KINGDOM HOT	207 NW PARK AVE
2010	DAISY KINGDOM HOT	207 NW PARK AVE
2009	DAISY KINGDOM HOT	207 NW PARK AVE
2008	DAISY KINGDOM HOT	207 NW PARK AVE
2007	DAISY KINGDOM HOT	207 NW PARK AVE
2006	DAISY KINGDOM HOT	207 NW PARK AVE
2005	DAISY KINGDOM HOT	207 NW PARK AVE
2004	DAISY KINGDOM HOT	207 NW PARK AVE
2003	DAISY KINGDOM HOT	207 NW PARK AVE
2002	DAISY KINGDOM HOT	207 NW PARK AVE

AJ582 **HEATING OIL TANK** **OR LUST** **S101210370**
207 NW PARK AVE **N/A**
< 1/8 **PORTLAND, OR 97209**
1 ft.

Site 3 of 48 in cluster AJ

Relative: **Higher**
Actual: **41 ft.**

LUST:

Region:	North Western Region
Facility ID:	26-94-0131
Cleanup Received Date:	07/21/1994
Cleanup Start Date:	Not reported
Cleanup Complete Date:	**Not reported**
Decode for Region:	**North West Region**

AJ583 **HEATING OIL TANK** **OR RGA LUST** **S115378360**
207 NW PARK AVE **N/A**
< 1/8 **PORTLAND, OR**
1 ft.

Site 4 of 48 in cluster AJ

Relative: **Higher**
Actual: **41 ft.**

RGA LUST:

2012	HEATING OIL TANK	207 NW PARK AVE

AG584 **SEVEN SEAS LAUNDROMAT** **EDR Hist Cleaner** **1009478666**
213 NW 6TH AVE **N/A**
< 1/8 **PORTLAND, OR**
1 ft.

Site 3 of 53 in cluster AG

Relative: EDR Hist Cleaner
Higher

Actual:
39 ft.

Year:	Name:	Type:
1940	FANCY HAND LAUNDRY	CLOTHES PRESSERS AND CLEANERS
1955	TOBIN S TAILOR SHOP	CLEANERS AND DYERS
1965	SEVEN SEAS LAUNDROMAT	LAUNDRIES SELF SERVE

AF585 **NU WAY BODY AND FENDER WORKS** **EDR Hist Auto** **1009489423**
212 NE GRAND AVE **N/A**
< 1/8 **PORTLAND, OR**
1 ft.

Site 9 of 51 in cluster AF

Relative: EDR Hist Auto
Higher

Actual:
74 ft.

Year:	Name:	Type:
1940	AMERICAN BODY AND FENDER REPAIR	AUTOMOBILE REPAIRING
1950	NU WAY BODY AND FENDER WORKS	AUTOMOBILE REPAIRING

AF586 **THORNTON AUTO SERVICE** **EDR Hist Auto** **1009489150**
203 NE GRAND AVE **N/A**
< 1/8 **PORTLAND, OR**
1 ft.

Site 10 of 51 in cluster AF

Relative: EDR Hist Auto
Higher

Actual:
71 ft.

Year:	Name:	Type:
1940	THORNTON AUTO SERVICE	AUTOMOBILE REPAIRING
1940	BEE LINE SERVICE	AUTOMOBILE REPAIRING
1940	THORNTON AUTO SERVICE	GASOLINE AND OIL SERVICE STATIONS
1950	BEE LINE SERVICE	AUTOMOBILE REPAIRING
1955	BEE LINE FRAME AND AXLE SERVICE	AUTOMOBILE REPAIRING
2011	DOWNTOWN AUTO TOWN	General Automotive Repair Shops
2012	DOWNTOWN AUTO TOWN	General Automotive Repair Shops
2013	DOWNTOWN AUTO TOWN	General Automotive Repair Shops

AF587 **GABRIEL COMMERCIAL PROPERTY** **FINDS** **1006854687**
203 NE GRAND AVE **N/A**
< 1/8 **PORTLAND, OR 97232**
1 ft.

Site 11 of 51 in cluster AF

Relative: FINDS:
Higher

Actual:
71 ft.

Registry ID: 110014169434

Environmental Interest/Information System
OR-DEQ (Oregon - Department Of Environmental Quality) is a regulatory agency whose job is to protect the quality of Oregon's Environment. DEQ uses a combination of technical assistance, inspections and

GABRIEL COMMERCIAL PROPERTY (Continued) **1006854687**

permitting to help public and private facilities and citizens understand and comply with state and federal environmental regulations.

Click this hyperlink while viewing on your computer to access additional FINDS: detail in the EDR Site Report.

AF588 **GABRIEL COMMERCIAL PROPERTY** **OR LUST** **S100676169**
203 NE GRAND AVE **N/A**
< 1/8 **PORTLAND, OR 97232**
1 ft.

Site 12 of 51 in cluster AF

Relative: **Higher**
Actual: **71 ft.**

LUST:

Region:	North Western Region
Facility ID:	26-93-0129
Cleanup Received Date:	07/26/1993
Cleanup Start Date:	07/26/1993
Cleanup Complete Date:	**Not reported**
Decode for Region:	**North West Region**

AF589 **GABRIEL COMMERCIAL PROPERTY** **OR RGA LUST** **S115366841**
203 NE GRAND AVE **N/A**
< 1/8 **PORTLAND, OR**
1 ft.

Site 13 of 51 in cluster AF

Relative: **Higher**
Actual: **71 ft.**

RGA LUST:

2012	GABRIEL COMMERCIAL PROPERTY	203 NE GRAND AVE
2011	GABRIEL COMMERCIAL PROPERTY	203 NE GRAND AVE
2010	GABRIEL COMMERCIAL PROPERTY	203 NE GRAND AVE
2009	GABRIEL COMMERCIAL PROPERTY	203 NE GRAND AVE
2008	GABRIEL COMMERCIAL PROPERTY	203 NE GRAND AVE
2007	GABRIEL COMMERCIAL PROPERTY	203 NE GRAND AVE
2006	GABRIEL COMMERCIAL PROPERTY	203 NE GRAND AVE
2005	GABRIEL COMMERCIAL PROPERTY	203 NE GRAND AVE
2004	GABRIEL COMMERCIAL PROPERTY	203 NE GRAND AVE
2003	GABRIEL COMMERCIAL PROPERTY	203 NE GRAND AVE
2002	GABRIEL COMMERCIAL PROPERTY	203 NE GRAND AVE

V590 **FRIDAY NORMAN** **EDR Hist Auto** **1009492196**
438 NW 5TH AVE **N/A**
< 1/8 **PORTLAND, OR**
1 ft.

Site 25 of 72 in cluster V

Relative: EDR Hist Auto
Higher

Actual:
36 ft.

Year:	Name:	Type:
1935	FRIDAY NORMAN	GASOLINE AND OIL SERVICE STATIONS
1950	ALBERT R P	GASOLINE STATIONS

AD591 **HEATING OIL TANK** **OR RGA LUST** **S115387696**
411 NW PARK AVE **N/A**
< 1/8 **PORTLAND, OR**
1 ft.

Site 10 of 34 in cluster AD

Relative: RGA LUST:
Higher 2012 HEATING OIL TANK 411 NW PARK AVE

Actual:
40 ft.

V592 **PICK UP CLEANERS** **EDR Hist Cleaner** **1009481700**
572 GLISAN **N/A**
< 1/8 **PORTLAND, OR**
1 ft.

Site 26 of 72 in cluster V

Relative: EDR Hist Cleaner
Higher

Actual:
37 ft.

Year:	Name:	Type:
1930	PICK UP CLEANERS	CLEANERS GARMENTS CURTAINS AND DRAPERIES

AB593 **NORTHWEST NATURAL GAS CO ONE PAC SQUARE** **RCRA NonGen / NLR** **1004579790**
220 NW 2ND AVE **ICIS** **OR0000202788**
< 1/8 **PORTLAND, OR 97209** **FINDS**
1 ft. **ECHO**

Site 18 of 42 in cluster AB

Relative: RCRA NonGen / NLR:
Higher

Actual:
35 ft.

Date form received by agency:	03/13/2001
Facility name:	NORTHWEST NATURAL GAS CO ONE PAC SQUARE
Facility address:	220 NW 2ND AVE PORTLAND, OR 97209
EPA ID:	OR0000202788
Mailing address:	220 NW 2ND AVENUE PORTLAND, OR 97209
Contact:	TODD A JONES
Contact address:	220 NW 2ND AVENUE PORTLAND, OR 97209
Contact country:	US
Contact telephone:	503-226-4211
Contact email:	TAJ@NWNATURAL.COM
EPA Region:	10
Classification:	Non-Generator
Description:	Handler: Non-Generators do not presently generate hazardous waste

NORTHWEST NATURAL GAS CO ONE PAC SQUARE (Continued) **1004579790**

Owner/Operator Summary:

Owner/operator name:	NORTHWEST NATURAL GAS CO
Owner/operator address:	220 NW 2ND AVENUE PORTLAND, OR 97209
Owner/operator country:	US
Owner/operator telephone:	503-226-4211
Owner/operator email:	Not reported
Owner/operator fax:	Not reported
Owner/operator extension:	Not reported
Legal status:	Private
Owner/Operator Type:	Owner
Owner/Op start date:	03/13/2001
Owner/Op end date:	Not reported

Owner/operator name:	HILLMAN PROPERTIES NORTHWEST
Owner/operator address:	1000 SW BROADWAY STE 910 PORTLAND, OR 97205
Owner/operator country:	US
Owner/operator telephone:	503-299-9000
Owner/operator email:	Not reported
Owner/operator fax:	Not reported
Owner/operator extension:	Not reported
Legal status:	Private
Owner/Operator Type:	Operator
Owner/Op start date:	03/13/2001
Owner/Op end date:	Not reported

Handler Activities Summary:

U.S. importer of hazardous waste:	No
Mixed waste (haz. and radioactive):	No
Recycler of hazardous waste:	No
Transporter of hazardous waste:	No
Treater, storer or disposer of HW:	No
Underground injection activity:	No
On-site burner exemption:	No
Furnace exemption:	No
Used oil fuel burner:	No
Used oil processor:	No
User oil refiner:	No
Used oil fuel marketer to burner:	No
Used oil Specification marketer:	No
Used oil transfer facility:	No
Used oil transporter:	No

Historical Generators:

Date form received by agency:	03/15/2000
Site name:	NORTHWEST NATURAL GAS CO ONE PAC SQUARE
Classification:	Not a generator, verified

Date form received by agency:	03/15/1999
Site name:	NORTHWEST NATURAL GAS CO ONE PAC SQUARE
Classification:	Not a generator, verified

Date form received by agency:	02/20/1998
Site name:	NORTHWEST NATURAL GAS CO ONE PAC SQUARE
Classification:	Not a generator, verified

NORTHWEST NATURAL GAS CO ONE PAC SQUARE (Continued) **1004579790**

Date form received by agency: 02/28/1997
Site name: NORTHWEST NATURAL GAS CO ONE PAC SQUARE
Classification: Not a generator, verified

Date form received by agency: 02/29/1996
Site name: NORTHWEST NATURAL GAS CO ONE PAC SQUARE
Classification: Not a generator, verified

Date form received by agency: 10/25/1995
Site name: NORTHWEST NATURAL GAS CO ONE PAC SQUARE
Classification: Not a generator, verified

Date form received by agency: 04/08/1994
Site name: NORTHWEST NATURAL GAS CO ONE PAC SQUARE
Classification: Not a generator, verified

Hazardous Waste Summary:

. Waste code: NONE
. Waste name: None

Violation Status: No violations found

ICIS:

Enforcement Action ID: HQ-1995-0058
FRS ID: 110004773594
Action Name: NORTHWEST NATURAL GAS COMPANY
Facility Name: NORTHWEST NATURAL GAS CO ONE PAC SQUARE
Facility Address: 220 NW 2ND AVE
PORTLAND, OR 972093943
Enforcement Action Type: TSCA 16 Action For Penalty
Facility County: MULTNOMAH
Program System Acronym: ICIS
Enforcement Action Forum Desc: Administrative - Formal
EA Type Code: 16
Facility SIC Code: Not reported
Federal Facility ID: Not reported
Latitude in Decimal Degrees: 45.524713
Longitude in Decimal Degrees: -122.672438
Permit Type Desc: Not reported
Program System Acronym: 12037
Facility NAICS Code: Not reported
Tribal Land Code: Not reported

FINDS:

Registry ID: 110004773594

Environmental Interest/Information System
OR-DEQ (Oregon - Department Of Environmental Quality) is a regulatory agency whose job is to protect the quality of Oregon's Environment. DEQ uses a combination of technical assistance, inspections and permitting to help public and private facilities and citizens understand and comply with state and federal environmental regulations.

NORTHWEST NATURAL GAS CO ONE PAC SQUARE (Continued) **1004579790**

RCRAInfo is a national information system that supports the Resource Conservation and Recovery Act (RCRA) program through the tracking of events and activities related to facilities that generate, transport, and treat, store, or dispose of hazardous waste. RCRAInfo allows RCRA program staff to track the notification, permit, compliance, and corrective action activities required under RCRA.

GREENHOUSE GAS REPORTER

ICIS (Integrated Compliance Information System) is the Integrated Compliance Information System and provides a database that, when complete, will contain integrated Enforcement and Compliance information across most of EPA's programs. The vision for ICIS is to replace EPA's independent databases that contain Enforcement data with a single repository for that information. Currently, ICIS contains all Federal Administrative and Judicial enforcement actions. This information is maintained in ICIS by EPA in the Regional offices and it Headquarters. A future release of ICIS will replace the Permit Compliance System (PCS) which supports the NPDES and will integrate that information with Federal actions already in the system. ICIS also has the capability to track other activities occurring in the Region that support Compliance and Enforcement programs. These include; Incident Tracking, Compliance Assistance, and Compliance Monitoring.

Click this hyperlink while viewing on your computer to access additional FINDS: detail in the EDR Site Report.

ECHO:

Envid:	1004579790
Registry ID:	110004773594
DFR URL:	http://echo.epa.gov/detailed-facility-report?fid=110004773594

AJ594 **AUTOMOTIVE SERVICE CO** **EDR Hist Auto** **1009496225**
917 NW EVERETT **N/A**
< 1/8 **PORTLAND, OR**
1 ft.

Site 5 of 48 in cluster AJ

Relative: EDR Hist Auto
Higher

Actual:
42 ft.

Year:	Name:	Type:
1940	AUTOMOTIVE SERVICE CO	AUTOMOBILE REPAIRING

AC595 **OPERA HOUSE LAUNDRY** **EDR Hist Cleaner** **1009479070**
245 EVERETT **N/A**
< 1/8 **PORTLAND, OR**
1 ft.

Site 11 of 52 in cluster AC

Relative: EDR Hist Cleaner
Higher

Actual:
36 ft.

Year:	Name:	Type:
1930	OPERA HOUSE LAUNDRY	LAUNDRIES

AD596 **WURM CEO P** **EDR Hist Auto** **1009493775**
615 NW EVERETT **N/A**
< 1/8 **PORTLAND, OR**
1 ft.

Site 11 of 34 in cluster AD

Relative: EDR Hist Auto
Higher

Actual:
39 ft.

Year:	Name:	Type:
1935	WURM CEO P	AUTOMOBILE REPAIRING

AC597 **LAVILLE, C HOT** **OR RGA LUST** **S115406082**
337 NW 3RD AVE **N/A**
< 1/8 **PORTLAND, OR**
1 ft.

Site 12 of 52 in cluster AC

Relative: RGA LUST:
Higher

Actual:
36 ft.

2011	LAVILLE, C HOT	337 NW 3RD AVE
2010	LAVILLE, C HOT	337 NW 3RD AVE
2009	LAVILLE, C HOT	337 NW 3RD AVE
2008	LAVILLE, C HOT	337 NW 3RD AVE
2007	LAVILLE, C HOT	337 NW 3RD AVE
2006	LAVILLE, C HOT	337 NW 3RD AVE
2005	LAVILLE, C HOT	337 NW 3RD AVE
2004	LAVILLE, C HOT	337 NW 3RD AVE
2002	LAVILLE, C HOT	337 NW 3RD AVE

V598 **WAREHOUSE FACILITY** **FINDS** **1006852306**
436 NW 5TH AVE **N/A**
< 1/8 **PORTLAND, OR 97209**
1 ft.

Site 27 of 72 in cluster V

Relative: FINDS:
Higher

Actual:
36 ft.

Registry ID: 110014143284

Environmental Interest/Information System
OR-DEQ (Oregon - Department Of Environmental Quality) is a regulatory agency whose job is to protect the quality of Oregon's Environment. DEQ uses a combination of technical assistance, inspections and permitting to help public and private facilities and citizens understand and comply with state and federal environmental regulations.

Click this hyperlink while viewing on your computer to access additional FINDS: detail in the EDR Site Report.

AC599 **ROYAL PALM HOTEL HOT** **OR RGA LUST** **S115417979**
310 NW FLANDERS **N/A**
< 1/8 **PORTLAND, OR**
1 ft.

Site 13 of 52 in cluster AC

Relative: **Higher**
Actual: **36 ft.**

RGA LUST:

2011	ROYAL PALM HOTEL HOT	310 NW FLANDERS
2010	ROYAL PALM HOTEL HOT	310 NW FLANDERS
2009	ROYAL PALM HOTEL HOT	310 NW FLANDERS
2008	ROYAL PALM HOTEL HOT	310 NW FLANDERS
2007	ROYAL PALM HOTEL HOT	310 NW FLANDERS
2006	ROYAL PALM HOTEL HOT	310 NW FLANDERS
2005	ROYAL PALM HOTEL HOT	310 NW FLANDERS
2004	ROYAL PALM HOTEL HOT	310 NW FLANDERS
2003	ROYAL PALM HOTEL HOT	310 NW FLANDERS
2002	ROYAL PALM HOTEL HOT	310 NW FLANDERS

AC600 **OPERA HOUSE LAUNDRY** **EDR Hist Cleaner** **1009478722**
217 NW EVERETT ST **N/A**
< 1/8 **PORTLAND, OR**
1 ft.

Site 14 of 52 in cluster AC

Relative: **Higher**
Actual: **35 ft.**

EDR Hist Cleaner

Year:	Name:	Type:
1935	OPERA HOUSE LAUNDRY	LAUNDRIES
1940	OPERA HOUSE LAUNDRY	LAUNDRIES
1950	OPERA HOUSE LAUNDRY	LAUNDRIES
1960	OPERA HOUSE LAUNDRY	LAUNDRIES
1965	OPERA HOUSE LAUNDRY	LAUNDRIES
1970	OPERA HOUSE LAUNDRY	LAUNDRIES
1970	MAIN HAND LAUNDRY	LAUNDRIES

AJ601 **LASBY BRAKE AND AXLE CO** **EDR Hist Auto** **1009496359**
935 NW DAVIS **N/A**
< 1/8 **PORTLAND, OR**
1 ft.

Site 6 of 48 in cluster AJ

Relative: **Higher**
Actual: **43 ft.**

EDR Hist Auto

Year:	Name:	Type:
1935	OSTLIND MOTOR MACHINE WORKS	AUTOMOBILE REPAIRING
1940	OSTLIND MOTOR MACHINE WORKS	AUTOMOBILE REPAIRING
1950	LASBY BRAKE AND AXLE CO	AUTOMOBILE REPAIRING

AJ602 **OSTLIND MOTOR MACHINE WORKS** **EDR Hist Auto** **1009496326**
931 NW DAVIS **N/A**
< 1/8 **PORTLAND, OR**
1 ft.

Site 7 of 48 in cluster AJ

Relative: EDR Hist Auto
Higher

Actual:
43 ft.

Year:	Name:	Type:
1940	OSTLIND MOTOR MACHINE WORKS	AUTOMOBILE REPAIRING

AD603 **COHEN PROPERTY** **OR LUST** **S108246729**
809 NW FLANDERS STREET **N/A**
< 1/8 **PORTLAND, OR 97209**
1 ft.

Site 12 of 34 in cluster AD

Relative: LUST:
Higher

Actual:
40 ft.

Region:	North Western Region
Facility ID:	26-06-1728
Cleanup Received Date:	09/19/2006
Cleanup Start Date:	10/02/2006
Cleanup Complete Date:	**12/15/2006**
Decode for Region:	**North West Region**

AI604 **REED - HARRIS** **RCRA NonGen / NLR** **1000182576**
925 NE EVERETT ST **FINDS** **ORD046267829**
< 1/8 **PORTLAND, OR 97232** **ECHO**
1 ft.

Site 5 of 20 in cluster AI

Relative: RCRA NonGen / NLR:
Higher

Actual:
102 ft.

Date form received by agency:	08/19/1980
Facility name:	REED - HARRIS
Facility address:	925 NE EVERETT ST PORTLAND, OR 97232
EPA ID:	ORD046267829
Mailing address:	NE EVERETT ST PORTLAND, OR 97232
Contact:	Not reported
Contact address:	Not reported Not reported
Contact country:	US
Contact telephone:	Not reported
Contact email:	Not reported
EPA Region:	10
Classification:	Non-Generator
Description:	Handler: Non-Generators do not presently generate hazardous waste

Handler Activities Summary:

U.S. importer of hazardous waste:	No
Mixed waste (haz. and radioactive):	No
Recycler of hazardous waste:	No
Transporter of hazardous waste:	No
Treater, storer or disposer of HW:	No
Underground injection activity:	No
On-site burner exemption:	No
Furnace exemption:	No

REED - HARRIS (Continued) **1000182576**

Used oil fuel burner: No
Used oil processor: No
User oil refiner: No
Used oil fuel marketer to burner: No
Used oil Specification marketer: No
Used oil transfer facility: No
Used oil transporter: No

Violation Status: No violations found

FINDS:

Registry ID: 110004782977

Environmental Interest/Information System
RCRAInfo is a national information system that supports the Resource Conservation and Recovery Act (RCRA) program through the tracking of events and activities related to facilities that generate, transport, and treat, store, or dispose of hazardous waste. RCRAInfo allows RCRA program staff to track the notification, permit, compliance, and corrective action activities required under RCRA.

Click this hyperlink while viewing on your computer to access additional FINDS: detail in the EDR Site Report.

ECHO:
Envid: 1000182576
Registry ID: 110004782977
DFR URL: http://echo.epa.gov/detailed-facility-report?fid=110004782977

AD605 **ENTERPRISE DEVELOPMENT, HOT** **OR RGA LUST** **S115364480**
733 NW EVERETT STREET **N/A**
< 1/8 **PORTLAND, OR**
1 ft.

Site 13 of 34 in cluster AD

Relative: Higher
Actual: 40 ft.

RGA LUST:

2011	ENTERPRISE DEVELOPMENT, HOT	733 NW EVERETT STREET
2010	ENTERPRISE DEVELOPMENT, HOT	733 NW EVERETT STREET
2009	ENTERPRISE DEVELOPMENT, HOT	733 NW EVERETT STREET
2008	ENTERPRISE DEVELOPMENT, HOT	733 NW EVERETT STREET
2007	ENTERPRISE DEVELOPMENT, HOT	733 NW EVERETT STREET
2006	ENTERPRISE DEVELOPMENT, HOT	733 NW EVERETT STREET
2005	ENTERPRISE DEVELOPMENT, HOT	733 NW EVERETT STREET
2004	ENTERPRISE DEVELOPMENT, HOT	733 NW EVERETT STREET
2002	ENTERPRISE DEVELOPMENT, HOT	733 NW EVERETT STREET

AC606 **LAVILLE, C HOT** **FINDS** **1006858343**
337 NW 3RD AVE **N/A**
< 1/8 **PORTLAND, OR 97209**
1 ft.

Site 15 of 52 in cluster AC

Relative: Higher

Actual: 36 ft.

FINDS:

Registry ID: 110014208204

Environmental Interest/Information System
OR-DEQ (Oregon - Department Of Environmental Quality) is a regulatory agency whose job is to protect the quality of Oregon's Environment. DEQ uses a combination of technical assistance, inspections and permitting to help public and private facilities and citizens understand and comply with state and federal environmental regulations.

Click this hyperlink while viewing on your computer to access additional FINDS: detail in the EDR Site Report.

AK607 **PACIFIC DEVELOP. (PROPERTY), INC.** **OR LUST** **U004150671**
409 NE 8TH AVE **OR UST** **N/A**
< 1/8 **PORTLAND, OR 97232**
1 ft.

Site 1 of 14 in cluster AK

Relative: Higher

Actual: 97 ft.

LUST:

Region:	North Western Region
Facility ID:	26-90-0478
Cleanup Received Date:	12/07/1990
Cleanup Start Date:	12/07/1990
Cleanup Complete Date:	**01/23/1991**
Decode for Region:	**North West Region**

UST:

Facility ID:	415
Facility Telephone:	(503)233-5871
Permittee Name:	DONALD S. SHILLING, MANAGER
Number of Permitted Tanks:	Not reported
Active Tanks:	Not reported
Decommissioned Tanks:	1
Number of Tanks:	1

U608 **PARK AND GLISAN SERVICE STATION** **EDR Hist Auto** **1009491598**
382 GLISAN **N/A**
< 1/8 **PORTLAND, OR**
1 ft.

Site 18 of 34 in cluster U

Relative: Higher

Actual: 35 ft.

EDR Hist Auto

Year:	Name:	Type:
1930	PARK AND GLISAN SERVICE STATION	GASOLINE AND OIL SERVICE STATIONS

AD609 **PENDLETON WOOLEN MILLS** **OR RGA LUST** **S115414329**
220 NW BROADWAY **N/A**
< 1/8 **PORTLAND, OR**
1 ft.

Site 14 of 34 in cluster AD

Relative: **Higher**
Actual: **39 ft.**

RGA LUST:

2012	PENDLETON WOOLEN MILLS	220 NW BROADWAY
2011	PENDLETON WOOLEN MILLS	220 NW BROADWAY
2010	PENDLETON WOOLEN MILLS	220 NW BROADWAY
2009	PENDLETON WOOLEN MILLS	220 NW BROADWAY
2008	PENDLETON WOOLEN MILLS	220 NW BROADWAY
2007	PENDLETON WOOLEN MILLS	220 NW BROADWAY
2006	PENDLETON WOOLEN MILLS	220 NW BROADWAY
2005	PENDLETON WOOLEN MILLS	220 NW BROADWAY
2004	PENDLETON WOOLEN MILLS	220 NW BROADWAY
2003	PENDLETON WOOLEN MILLS	220 NW BROADWAY
2002	PENDLETON WOOLEN MILLS	220 NW BROADWAY

AC610 **VERIZON WIRELESS - SHANGHAI (ID:23003538)** **OR HSIS** **S120847827**
301 NW 3RD ST **N/A**
< 1/8 **PORTLAND, OR 97209**
1 ft.

Site 16 of 52 in cluster AC

Relative: **Higher**
Actual: **36 ft.**

HSIS:

Facility ID:	121785
Department Or Division Of Company:	Not reported
Extremely Hazardous Substance:	Not reported
Facility Has Written Emergency Plan:	Not reported
Contains 112R:	Not reported
NAICS Code 1:	Not reported
NAICS Desc 1:	Not reported
NAICS Code 2:	Not reported
NAICS Desc 2:	Not reported
Manager Name:	Not reported
Business Phone:	Not reported
Mailing Address:	Not reported
Mailing City:	Not reported
Mailing State:	Not reported
Mailing Zip:	Not reported
No. of Employees:	Not reported
Day Phone:	Not reported
Placard:	Not reported
Fire Dept Code:	Not reported
FD:	PORTLAND FIRE & RESCUE
Sprinkler System:	Not reported
Emergency Contact:	Not reported
Emergency Procedure:	Not reported
Business Type:	Not reported

VERIZON WIRELESS - SHANGHAI (ID:23003538) (Continued) **S120847827**

Facility Type:	Private
Division/Department:	Not reported
Facility Status:	ACTIVE
Status TRI:	Active
Status RMP:	Active
Status PSM:	Active
Status CR2K:	Inactive
Status 302:	Active
Owner Name:	Susan Calderon
Latest Report ID:	-
Case Number:	Not reported
Chemical Name:	Not reported
EHS Name:	Not reported
Is Pure:	Not reported
Is Mix:	Not reported
Is EHS:	Not reported
Mixture Component:	Not reported
Maximum DailyAmount Code:	Not reported
Maximum DailyAmount Unit:	Not reported
Chemical Added Date:	Not reported
Is ChemPSM:	Not reported
Is Chem112r:	Not reported
Is Chem302:	Not reported
Is Pesticide:	Not reported
Is Fertilizer:	Not reported
Physical State:	Not reported
UNNA Number:	Not reported
NFPA Health:	Not reported
NFPA Flammability:	Not reported
NFPA Reactivity:	Not reported
NFPA Special Notice:	Not reported
Hazards:	Not reported
No# of Days Onsite:	Not reported
Latitude:	45.5254
Longitude:	-122.674

Facility:

Chemical Name:	LEAD ACID BATTERIES
Physical Description:	SOLID
Case Number:	Not reported
Facility Id:	121785
Physical State Of The Substance:	1
Avag Amt Possessed During Year CD:	20
Max Amt Possessed During Year CD:	20
Applicable Unit Of Measure Code:	1
Description Of The Unit Of Measure:	POUNDS
Type Code:	R
Description:	OTHER
Type Code:	Not reported
Temperature Description:	Not reported
Pressure of Code:	1
Pressure Description:	NORMAL PRESSURE
Pressure of Code:	Not reported
Pressure Description:	Not reported
Temperature Description:	NORMAL TEMPERATURE
Temperature of The Hazardous Substance Code:	4
Temperature Description:	Not reported
Temperature of The Hazardous Substance Code:	Not reported

VERIZON WIRELESS - SHANGHAI (ID:23003538) (Continued) **S120847827**

Days Hazardous Substance On Site During Year:	111
Is The Substance Protected A Trade Secret:	False
Description Of The Max Qnty Code:	1,000-4,999
Description Of The Avg Qnty Code:	1,000-4,999
Most Hazardous Ingridient:	SULFURIC ACID
United Nations/north America 4 Digit Class Number:	2794
Hazard Rank:	4
EHS Ingredient:	SULFURIC ACID
Substance Pure:	False
Substance Mix:	True
First Hazardous Class Code For Chemical:	Acute Health Hazard
Second Hazardous Class Code For Chemical:	Corrosive Material
Third Hazardous Class Code For Chemical:	Chronic Health Hazard
Hazard Class 1 Of The Chemical:	6.3
Hazard Class 2 Of The Chemical:	8.0
Hazard Class 3 Of The Chemical:	6.4

Chemical:

Chemical Name:	LEAD ACID BATTERIES
United Nations/north America 4 Digit Class Number:	2794
Chemical Abstract Service Identifier Number:	Not reported
Chemical Is Extremely Hazardous Substance (EHS):	N
First Hazardous Class Code For Chemical:	Acute Health Hazard
Second Hazardous Class Code For Chemical:	Corrosive Material
Third Hazardous Class Code For Chemical:	Chronic Health Hazard
Hazard Class 1 Of The Chemical:	6.3
Hazard Class 2 Of The Chemical:	8.0
Hazard Class 3 Of The Chemical:	6.4
Chemical Is A Toxic 313 Chemical:	N
EPA Pesticide Registration Number:	Not reported
Contains 112R:	N
Contains EHS:	Y
Fertilizer:	N
Pesticide:	N
Contains 313:	Y

Facility ID:	121785
Department Or Division Of Company:	SHANGHAI 23003538
Extremely Hazardous Substance:	N
Facility Has Written Emergency Plan:	N
Contains 112R:	N
NAICS Code 1:	517212
NAICS Desc 1:	CELLULAR & OTHER WIRELESS TELECOMMUNICATIO
NAICS Code 2:	000000
NAICS Desc 2:	Not reported
Manager Name:	RONAN DUNNE
Business Phone:	9086266230
Mailing Address:	20 INDEPENDENCE BLVD MC 4149
Mailing City:	WARREN
Mailing State:	NJ
Mailing Zip:	07059
No. of Employees:	0
Day Phone:	2067187283
Placard:	N
Fire Dept Code:	0291
FD:	PORTLAND FIRE & RESCUE

VERIZON WIRELESS - SHANGHAI (ID:23003538) (Continued) **S120847827**

Sprinkler System:	N
Emergency Contact:	CRAIG MATTHEWS
Emergency Procedure:	Not reported
Business Type:	WIRELESS TELECOMMUNICATIONS CELL SITE
Facility Type:	Not reported
Division/Department:	Not reported
Facility Status:	Not reported
Status TRI:	Not reported
Status RMP:	Not reported
Status PSM:	Not reported
Status CR2K:	Not reported
Status 302:	Not reported
Owner Name:	Not reported
Latest Report ID:	Not reported
Case Number:	Not reported
Chemical Name:	Not reported
EHS Name:	Not reported
Is Pure:	Not reported
Is Mix:	Not reported
Is EHS:	Not reported
Mixture Component:	Not reported
Maximum DailyAmount Code:	Not reported
Maximum DailyAmount Unit:	Not reported
Chemical Added Date:	Not reported
Is ChemPSM:	Not reported
Is Chem112r:	Not reported
Is Chem302:	Not reported
Is Pesticide:	Not reported
Is Fertilizer:	Not reported
Physical State:	Not reported
UNNA Number:	Not reported
NFPA Health:	Not reported
NFPA Flammability:	Not reported
NFPA Reactivity:	Not reported
NFPA Special Notice:	Not reported
Hazards:	Not reported
No# of Days Onsite:	Not reported
Latitude:	Not reported
Longitude:	Not reported

Facility:

Chemical Name:	LEAD ACID BATTERIES
Physical Description:	SOLID
Case Number:	Not reported
Facility Id:	121785
Physical State Of The Substance:	1
Avag Amt Possessed During Year CD:	20
Max Amt Possessed During Year CD:	20
Applicable Unit Of Measure Code:	1
Description Of The Unit Of Measure:	POUNDS
Type Code:	R
Description:	OTHER
Type Code:	Not reported
Temperature Description:	Not reported
Pressure of Code:	1
Pressure Description:	NORMAL PRESSURE
Pressure of Code:	Not reported
Pressure Description:	Not reported

VERIZON WIRELESS - SHANGHAI (ID:23003538) (Continued) **S120847827**

Temperature Description:	NORMAL TEMPERATURE
Temperature of The Hazardous Substance Code:	4
Temperature Description:	Not reported
Temperature of The Hazardous Substance Code:	Not reported
Days Hazardous Substance On Site During Year:	111
Is The Substance Protected A Trade Secret:	False
Description Of The Max Qnty Code:	1,000-4,999
Description Of The Avg Qnty Code:	1,000-4,999
Most Hazardous Ingridient:	SULFURIC ACID
United Nations/north America 4 Digit Class Number:	2794
Hazard Rank:	4
EHS Ingredient:	SULFURIC ACID
Substance Pure:	False
Substance Mix:	True
First Hazardous Class Code For Chemical:	Acute Health Hazard
Second Hazardous Class Code For Chemical:	Corrosive Material
Third Hazardous Class Code For Chemical:	Chronic Health Hazard
Hazard Class 1 Of The Chemical:	6.3
Hazard Class 2 Of The Chemical:	8.0
Hazard Class 3 Of The Chemical:	6.4

Chemical:

Chemical Name:	LEAD ACID BATTERIES
United Nations/north America 4 Digit Class Number:	2794
Chemical Abstract Service Identifier Number:	Not reported
Chemical Is Extremely Hazardous Substance (EHS):	N
First Hazardous Class Code For Chemical:	Acute Health Hazard
Second Hazardous Class Code For Chemical:	Corrosive Material
Third Hazardous Class Code For Chemical:	Chronic Health Hazard
Hazard Class 1 Of The Chemical:	6.3
Hazard Class 2 Of The Chemical:	8.0
Hazard Class 3 Of The Chemical:	6.4
Chemical Is A Toxic 313 Chemical:	N
EPA Pesticide Registration Number:	Not reported
Contains 112R:	N
Contains EHS:	Y
Fertilizer:	N
Pesticide:	N
Contains 313:	Y

AC611 **STEVENS EDW J** **EDR Hist Auto** **1009491955**
415 DAVIS **N/A**
< 1/8 **PORTLAND, OR**
1 ft.

Site 17 of 52 in cluster AC

Relative: EDR Hist Auto
Higher

Actual:
37 ft.

Year:	Name:	Type:
1930	STEVENS EDW J	AUTOMOBILE REPAIRING

AB612 **PORTLAND GAS CO** **EDR MGP** **1008408796**
1ST ST N,EVERETT,FRONT AND FLANDERS **N/A**
< 1/8 **PORTLAND, OR 97209**
1 ft.

Site 19 of 42 in cluster AB

Relative: **Higher**
Actual: **34 ft.**

Manufactured Gas Plants:
No additional information available

AA613 **PACIFIC COAST FRUIT COMPANY** **FINDS** **1006865425**
201 NE 2ND AVENUE **ECHO** **N/A**
< 1/8 **PORTLAND, OR 97232**
1 ft.

Site 4 of 7 in cluster AA

Relative: **Higher**
Actual: **38 ft.**

FINDS:

Registry ID: 110014283140

Environmental Interest/Information System
OR-DEQ (Oregon - Department Of Environmental Quality) is a regulatory agency whose job is to protect the quality of Oregon's Environment. DEQ uses a combination of technical assistance, inspections and permitting to help public and private facilities and citizens understand and comply with state and federal environmental regulations.

US National Pollutant Discharge Elimination System (NPDES) module of the Compliance Information System (ICIS) tracks surface water permits issued under the Clean Water Act. Under NPDES, all facilities that discharge pollutants from any point source into waters of the United States are required to obtain a permit. The permit will likely contain limits on what can be discharged, impose monitoring and reporting requirements, and include other provisions to ensure that the discharge does not adversely affect water quality.

Click this hyperlink while viewing on your computer to access additional FINDS: detail in the EDR Site Report.

ECHO:
Envid: 1006865425
Registry ID: 110014283140
DFR URL: http://echo.epa.gov/detailed-facility-report?fid=110014283140

AA614 **PACIFIC COAST FRUIT COMPANY** **OR SPILLS** **S104061438**
201 NE 2ND AVENUE **OR HAZMAT** **N/A**
< 1/8 **PORTLAND, OR 97232** **OR HSIS**
1 ft. **OR NPDES**

Site 5 of 7 in cluster AA

Relative: **Higher**
Actual: **38 ft.**

OR SPILLS:
Facility ID: 2013-1289
Incident Status: Closed
Material: Chemical Product
Quantity: 10

PACIFIC COAST FRUIT COMPANY (Continued) **S104061438**

Unit of Measure: Gallon
Release Date: 07/02/2013
Description: Hazmat Team 7 reported they are responding to the Pacific Coast Fruit Company facility in Portland where an estimated 5-10 gallons of "Paresan A", a type of hydro-peroxide was released to the ground. No further information is available at this time. (from OERS report)
Lat/Long: 45.524435 / -122.66473
Source: Unknown
Media: Pavement
Responsible Company: Pacific Coast Fruit Company
Responsible Address: 201 NE Second Ave. #100
Responsible City,St,Zip: Portland, OR 97232

HAZMAT:

Responsble Party:	ERIC GARHAM
RP Company:	PACIFIC FRUIT CO
RP Address:	201 NE 2ND
RP City,St,Zip:	PORTLAND, OR 97232
Facility ID:	920277
OERS Number:	Not reported
Dept Rsp:	PORTLAND BUREAU OF F&R&EMS
Narrative:	Not reported
Property Loss:	Not reported
Amount Released:	Not reported
Service County:	Not reported
Service Name:	Not reported
Incident Type:	Not reported
Civilian Casualty Activity:	Not reported
Chemical Name:	Not reported
Hazmat Area Affected:	Not reported
Hazmat Area Evacuated:	Not reported
Hazmat Container Type:	Not reported
Hazmat Physical State Released:	Not reported
Hazmat Released Into:	Not reported
Hazmat Released Volume Units:	Not reported
Hazmat Released Weight Units:	Not reported
Hazmat Released From:	Not reported
Hazmat Area Affected Measurement:	Not reported
Hazmat No. of People Evacuated:	Not reported
Hazmat No of Buildings Evacuated:	Not reported
Incident Content Loss:	Not reported
Civilian Casualty Patient Disposition:	Not reported
Incident Mixed Use Property:	Not reported
Location Type:	Not reported
Incident Aid Given Or Received:	Not reported
Incident AID Received from FDID:	Not reported
Incident Aided Department FDID:	Not reported
Person Involved Business Name:	Not reported
Person Involved First Name:	Not reported
Person Involved Last Name:	Not reported
Person Involved Type:	Not reported
Person Involved Phone Number:	Not reported
Person Involved Primary Language:	Not reported
Hazmat Evacuated Measurement:	Not reported
Hazmat Story of Release:	Not reported
Remark:	Not reported
Incident District:	PORTLAND BUREAU OF F&R&EMS

PACIFIC COAST FRUIT COMPANY (Continued) **S104061438**

Date Added:	01/01/1985
Unit:	Not reported
Agency Phone:	0008233850
Osfm Incident Report Number:	920277
Dept. Responding:	PORTLAND BUREAU OF F&R&EMS
Person Making Report:	GREEN
Title:	CAPTAIN
Agency:	PORTLAND BUREAU OF F&R&EMS
Phone:	0008233850
Date Of Incident:	08/22/1992
Call Time:	5:38:00 AM
In Route:	12:00:00 AM
Arrival:	6:25:00 AM
Depart Scene:	12:00:00 AM
Back In Quarters:	12:00:00 AM
In Service:	12:00:00 AM
Dist Of Incident:	PORTLAND BUREAU OF F&R&EMS
Were State Resources Used?:	False
Was Oers Notified?:	False
Oers Number:	Not reported
Team Number:	Not reported
Agency Report Number:	92-29306
Unit:	Not reported
Highway:	Not reported
Mile Post:	Not reported
Scene Type:	Public Structure
Area Type:	Industrial
Responsible Party(Ies):	ERIC GARHAM
Company:	PACIFIC FRUIT CO
Respcontact:	Not reported
Address:	201 NE 2ND
Resp City:	PORTLAND
Resp State:	OR
Resp ZipCode:	97232
Phone:	0002346411
Resp Phone2:	Not reported
Weather:	0
Temperature:	0
Wind Speed:	0
Wind Direction:	Not reported
Were Haz Materials Released?:	True
Operation Performed:	Normal Operation
Cause:	Unknown
Vehicle And Cargo:	0
Fixed Property:	0
Total Loss:	$0.00
Hazmat Population Density:	Not reported
HazMat Actions Taken - Description:	Not reported
Hazmat Factors Contributing To Release:	Not reported
Hazmat DOT Hazard Classification:	Not reported
Hazmat CAS Number:	Not reported
Hazardous Materials Release:	Not reported
Fire Incident Type:	Not reported
Property Use:	Not reported
Latitude:	Not reported
Longitude:	Not reported
Hazmat Disposition:	Not reported

PACIFIC COAST FRUIT COMPANY (Continued) **S104061438**

HAZMAT:

Casualties Id:	314
Incident Id:	920277
Casualties Type:	1
Injury Exp:	0
Injury Other:	3
Death Exp:	0
Death Other:	0
Hopitalized:	0

Chemical:

Chemical Info:	6337
Chemical Id:	35430
Incident Id:	920277
Chemical Name:	UNKNOWN CHEMICAL
UNNA:	Not reported
Amount At Risk:	0
Amount Released:	0
Amount Measured:	0
Biological:	False
Radiological:	False

Chemical Id:	35430
Chemical Name:	UNKNOWN CHEMICAL
Hazardous Ingredient:	UNKNOWN CHEMICAL
Hazardous Class 1:	9.0
Hazardous Class 2:	Not reported
Hazardous Rank:	2
Case Number:	Not reported
UNNA Number:	Not reported
EPA Pest Reg:	Not reported
EHA Chem:	Not reported
PSM Chem:	Not reported
CAA 112R Chem:	Not reported

Method:

Method Used Id:	1663
Incident Id:	920277
Identity Method:	6

Method Used Id:	4955
Incident Id:	920277
Identity Method:	5

Released:

Release Behavior Id:	1337
Incident Id:	920277
Behavior:	1

Narrative:

Narrative Id:	3909
Incident Id:	920277
Incident Narrative:	SHUT FREON SYSTEM DOWN CHECK SYSTEM OUT AND THERE WAS A LEAK
Incident Date:	8/22/1992

PACIFIC COAST FRUIT COMPANY (Continued) **S104061438**

HSIS:

Facility ID:	045740
Department Or Division Of Company:	OPERATIONS
Extremely Hazardous Substance:	N
Facility Has Written Emergency Plan:	Y
Contains 112R:	N
NAICS Code 1:	424410
NAICS Desc 1:	GENERAL LINE GROCERY WHSLE
NAICS Code 2:	493120
NAICS Desc 2:	REFRIGERATED WAREHOUSING & STORAGE
Manager Name:	TED HENDRYX
Business Phone:	5037319629
Mailing Address:	201 NE 2ND AVE
Mailing City:	PORTLAND
Mailing State:	OR
Mailing Zip:	97232
No. of Employees:	300
Day Phone:	5033484229
Placard:	Y
Fire Dept Code:	0291
FD:	PORTLAND FIRE & RESCUE
Sprinkler System:	Y
Emergency Contact:	TED HENDRYX
Emergency Procedure:	POSTED ON BULLETIN BOARD BY TIMECLOCK - N END OF BLDG
Business Type:	WHSLE STORAGE - LOADING & DIST OF FRUITS & VEGETABLES
Facility Type:	Not reported
Division/Department:	Not reported
Facility Status:	Not reported
Status TRI:	Not reported
Status RMP:	Not reported
Status PSM:	Not reported
Status CR2K:	Not reported
Status 302:	Not reported
Owner Name:	Not reported
Latest Report ID:	Not reported
Case Number:	Not reported
Chemical Name:	Not reported
EHS Name:	Not reported
Is Pure:	Not reported
Is Mix:	Not reported
Is EHS:	Not reported
Mixture Component:	Not reported
Maximum DailyAmount Code:	Not reported
Maximum DailyAmount Unit:	Not reported
Chemical Added Date:	Not reported
Is ChemPSM:	Not reported
Is Chem112r:	Not reported
Is Chem302:	Not reported
Is Pesticide:	Not reported
Is Fertilizer:	Not reported
Physical State:	Not reported
UNNA Number:	Not reported
NFPA Health:	Not reported
NFPA Flammability:	Not reported
NFPA Reactivity:	Not reported
NFPA Special Notice:	Not reported
Hazards:	Not reported

PACIFIC COAST FRUIT COMPANY (Continued) **S104061438**

No# of Days Onsite:	Not reported
Latitude:	Not reported
Longitude:	Not reported

Facility:

Chemical Name:	FREON 22
Physical Description:	GAS
Case Number:	75456
Facility Id:	045740
Physical State Of The Substance:	3
Avag Amt Possessed During Year CD:	20
Max Amt Possessed During Year CD:	20
Applicable Unit Of Measure Code:	2
Description Of The Unit Of Measure:	GALLONS
Type Code:	C
Description:	TANK INSIDE BUILDING
Type Code:	Not reported
Temperature Description:	Not reported
Pressure of Code:	2
Pressure Description:	GREATER THAN NORMAL PRESSURE
Pressure of Code:	Not reported
Pressure Description:	Not reported
Temperature Description:	NORMAL TEMPERATURE
Temperature of The Hazardous Substance Code:	4
Temperature Description:	Not reported
Temperature of The Hazardous Substance Code:	Not reported
Days Hazardous Substance On Site During Year:	365
Is The Substance Protected A Trade Secret:	False
Description Of The Max Qnty Code:	1,000-4,999
Description Of The Avg Qnty Code:	1,000-4,999
Most Hazardous Ingridient:	CHLORODIFLUOROMETHANE
United Nations/north America 4 Digit Class Number:	1018
Hazard Rank:	2
EHS Ingredient:	Not reported
Substance Pure:	True
Substance Mix:	False
First Hazardous Class Code For Chemical:	Non-flammable Gas
Second Hazardous Class Code For Chemical:	Acute Health Hazard
Third Hazardous Class Code For Chemical:	Not reported
Hazard Class 1 Of The Chemical:	2.2
Hazard Class 2 Of The Chemical:	6.3
Hazard Class 3 Of The Chemical:	Not reported

Chemical:

Chemical Name:	FREON 22
United Nations/north America 4 Digit Class Number:	1018
Chemical Abstract Service Identifier Number:	75456
Chemical Is Extremely Hazardous Substance (EHS):	N
First Hazardous Class Code For Chemical:	Non-flammable Gas
Second Hazardous Class Code For Chemical:	Acute Health Hazard
Third Hazardous Class Code For Chemical:	Not reported
Hazard Class 1 Of The Chemical:	2.2
Hazard Class 2 Of The Chemical:	6.3
Hazard Class 3 Of The Chemical:	Not reported
Chemical Is A Toxic 313 Chemical:	Y
EPA Pesticide Registration Number:	Not reported
Contains 112R:	N
Contains EHS:	N

PACIFIC COAST FRUIT COMPANY (Continued) **S104061438**

Fertilizer:	N
Pesticide:	N
Contains 313:	N

NPDES:

WQ File Nbr:	112042
Legal Name:	PACIFIC COAST FRUIT COMPANY
Region:	NWR
Pri SIC:	4225
Facility Type:	GENERAL WAREHOUSING & STORAGE
Latitude:	45.5237
Longitude:	-122.6643
Category:	STM
Permit Type:	GEN12Z
Permit Active:	True
Is Active?:	Not reported
Permit Description:	Stormwater; NPDES specific SIC codes
Expiration Date:	07/31/2022
EPA Number:	ORR127193
UIC Facility:	False
Admin Agent:	City of Portland
Last Action Date:	08/17/2017
Permit Writer:	Not reported
Compliance Inspector:	PORTLAND
DMR Reviewer:	Not reported
Application Number:	955266
Class:	MINOR
Start Date:	12/20/2002
Region Decode:	North West Region

AG615 **KODEL S HAT SHOP** **EDR Hist Cleaner** **1009478448**
203 NW 6TH AVE **N/A**
< 1/8 **PORTLAND, OR**
1 ft.

Site 4 of 53 in cluster AG

Relative: **Higher** EDR Hist Cleaner

Actual: **39 ft.**

Year:	Name:	Type:
1950	WARDROBE VALET CLEANERS	CLEANERS AND DYERS
1955	KODEL S HAT SHOP	HAT CLEANERS AND BLOCKERS

AG616 **GILL AUTOMKOTIVE SERVICE CO** **EDR Hist Auto** **1009492674**
490 DAVIS **N/A**
< 1/8 **PORTLAND, OR**
1 ft.

Site 5 of 53 in cluster AG

Relative: **Higher** EDR Hist Auto

Actual: **38 ft.**

Year:	Name:	Type:
1930	GILL AUTOMKOTIVE SERVICE CO	AUTOMOBILE REPAIRING

AF617 **317717286 - PORTLAND PEDALS INC** **FINDS** **1024393053**
205 NE MLK BLVD **N/A**
< 1/8 **PORTLAND, OR 97232**
1 ft.

Site 14 of 51 in cluster AF

Relative: Higher

FINDS:

Actual: 64 ft.

Registry ID: 110070305364

Environmental Interest/Information System
OSHA ESTABLISHMENT

Click this hyperlink while viewing on your computer to access additional FINDS: detail in the EDR Site Report.

AJ618 **AUTOMOTIVE SERVICE CO** **EDR Hist Auto** **1009489676**
223 NW 9TH AVE **N/A**
< 1/8 **PORTLAND, OR**
1 ft.

Site 8 of 48 in cluster AJ

Relative: Higher

EDR Hist Auto

Actual: 42 ft.

Year:	Name:	Type:
1935	AUTOMOTIVE SERVICE CO	AUTOMOBILE REPAIRING

AC619 **CARL S GARAGE** **EDR Hist Auto** **1009491091**
336 NW 4TH AVE **N/A**
< 1/8 **PORTLAND, OR**
1 ft.

Site 18 of 52 in cluster AC

Relative: Higher

EDR Hist Auto

Actual: 37 ft.

Year:	Name:	Type:
1935	CARL S GARAGE	AUTOMOBILE GARAGES
1940	CARL S GARAGE	AUTOMOBILE REPAIRING
1950	CARL S GARAGE	GASOLINE STATIONS
1950	CARL S GARAGE	AUTOMOBILE REPAIRING
1955	CARL S GARAGE	AUTOMOBILE REPAIRING
1960	CARL S GARAGE	AUTOMOBILE REPAIRING
1965	CARL S GARAGE	AUTOMOBILE REPAIRING

AB620 **NORTH WATERFRONT PARK** **OR ECSI** **S105613783**
100-500 NW FRONT AVE. **N/A**
< 1/8 **PORTLAND, OR 97209**
1 ft.

Site 20 of 42 in cluster AB

Relative: Higher

ECSI:

Actual: 26 ft.

State ID Number:	876
Brown ID:	0
Study Area:	True
Region ID:	2
Legislatve ID:	0

NORTH WATERFRONT PARK (Continued) **S105613783**

Investigation:	Suspect
FACA ID:	8900
Further Action:	0
Lat/Long (dms):	45 31 28.20 / -122 40 11.30
County Code:	26.00
Score Value:	Not reported
Cerclis ID:	Not reported
Township Coord.:	1.00
Township Zone:	N
Range Coord:	1.00
Range Zone:	E
Section Coord:	34
Qtr Section:	Not reported
Tax Lots:	Not reported
Size:	about 5 acres
NPL:	False
Orphan:	False
Updated By:	GWISTAR
Update Date:	07/09/2014
Created Date:	04/24/1989
Decode For RegionID:	Northwest Region
Decode For BrownID:	Not reported
Decode For Furtheract:	Not reported
Decode For Investstat:	Suspect
Decode For Legislative:	Not reported
Alias Name:	Portland Development Commission (PDC)

Hazardous Release:

Substance ID.:	121608
Haz Release ID:	385466
Qty Released:	unknown
Date Released:	unknown
Update Date:	04/24/1989
Update By:	Not reported
Substance Code:	71-43-2
Substance Name:	BENZENE
Substance Abbrev.:	Not reported
Substance Category ID:	8502
Substance Category:	Volatiles
Category Level:	Not reported
Created By:	Not reported
Created Date:	12/17/2002
Substance Category ID:	8502
Substance Category:	Volatiles
Category Level:	Not reported
Created By:	Not reported
Created Date:	12/17/2002
Substance Alias ID:	319178
Sub Alias Name:	BENZOL
Substance Alias ID:	319179
Sub Alias Name:	COAL NAPTHA
Substance Alias ID:	319180
Sub Alias Name:	CYCLOHEXATRIENE
Substance Alias ID:	319181
Sub Alias Name:	PHENE
Substance Alias ID:	319182
Sub Alias Name:	PYROBENZOL
Sampling Result ID:	346625

NORTH WATERFRONT PARK (Continued) **S105613783**

Feature Id: Not reported
Hazard Release Id: 385466
Medium: 698
Substance Abbrev.: Not reported
Unit Code: Not reported
Observation: False
Owner Operator: False
Lab Data: True
Sample Depth: Not reported
Start Date: Not reported
End Date: Not reported
Min Concentration: Not reported
Max Concentration: Not reported
Sample Comment: 11 ppb
Last Update By: CONV
Update Date: 09/13/1994
Decode for MediumID: Groundwater

Substance ID.: 120883
Haz Release ID: 385467
Qty Released: unknown
Date Released: unknown
Update Date: 04/24/1989
Update By: Not reported
Substance Code: 108-88-3
Substance Name: TOLUENE
Substance Abbrev.: Not reported
Substance Category ID: 8520
Substance Category: Volatiles
Category Level: Not reported
Created By: Not reported
Created Date: 12/17/2002
Substance Category ID: 8520
Substance Category: Volatiles
Category Level: Not reported
Created By: Not reported
Created Date: 12/17/2002
Substance Alias ID: 316466
Sub Alias Name: BENZENE,METHYL-
Substance Alias ID: 316467
Sub Alias Name: METHACIDE
Substance Alias ID: 316468
Sub Alias Name: METHYLBENZENE
Substance Alias ID: 316469
Sub Alias Name: METHYLBENZOL
Substance Alias ID: 316470
Sub Alias Name: PHENYLMETHANE
Substance Alias ID: 316471
Sub Alias Name: TOLUOL
Sampling Result ID: 337498
Feature Id: Not reported
Hazard Release Id: 385467
Medium: 703
Substance Abbrev.: Not reported
Unit Code: Not reported
Observation: False
Owner Operator: False

NORTH WATERFRONT PARK (Continued) **S105613783**

Lab Data: True
Sample Depth: Not reported
Start Date: Not reported
End Date: Not reported
Min Concentration: Not reported
Max Concentration: Not reported
Sample Comment: 0.2 ppb
Last Update By: CONV
Update Date: 09/13/1994
Decode for MediumID: Soil
Sampling Result ID: 345057
Feature Id: Not reported
Hazard Release Id: 385467
Medium: 698
Substance Abbrev.: Not reported
Unit Code: Not reported
Observation: False
Owner Operator: False
Lab Data: True
Sample Depth: Not reported
Start Date: Not reported
End Date: Not reported
Min Concentration: Not reported
Max Concentration: Not reported
Sample Comment: 6.9 ppb
Last Update By: CONV
Update Date: 09/13/1994
Decode for MediumID: Groundwater

Substance ID.: 121051
Haz Release ID: 385468
Qty Released: unknown
Date Released: unknown
Update Date: 04/24/1989
Update By: Not reported
Substance Code: 1330-20-7
Substance Name: XYLENEs
Substance Abbrev.: Not reported
Substance Category ID: 8526
Substance Category: Volatiles
Category Level: Not reported
Created By: Not reported
Created Date: 12/17/2002
Substance Category ID: 8526
Substance Category: Volatiles
Category Level: Not reported
Created By: Not reported
Created Date: 12/17/2002
Substance Alias ID: 317017
Sub Alias Name: DIMETHYLBENZENEs
Substance Alias ID: 317018
Sub Alias Name: XYLOLs
Sampling Result ID: 346626
Feature Id: Not reported
Hazard Release Id: 385468
Medium: 698
Substance Abbrev.: Not reported

NORTH WATERFRONT PARK (Continued) **S105613783**

Unit Code: Not reported
Observation: False
Owner Operator: False
Lab Data: True
Sample Depth: Not reported
Start Date: Not reported
End Date: Not reported
Min Concentration: Not reported
Max Concentration: Not reported
Sample Comment: 35.4 ppb
Last Update By: CONV
Update Date: 09/13/1994
Decode for MediumID: Groundwater
Sampling Result ID: 346756
Feature Id: Not reported
Hazard Release Id: 385468
Medium: 703
Substance Abbrev.: Not reported
Unit Code: Not reported
Observation: False
Owner Operator: False
Lab Data: True
Sample Depth: Not reported
Start Date: Not reported
End Date: Not reported
Min Concentration: Not reported
Max Concentration: Not reported
Sample Comment: 4.7 ppb
Last Update By: CONV
Update Date: 09/13/1994
Decode for MediumID: Soil

Substance ID.: 120781
Haz Release ID: 383348
Qty Released: unknown
Date Released: unknown
Update Date: 04/24/1989
Update By: Not reported
Substance Code: 100-41-4
Substance Name: ETHYLBENZENE
Substance Abbrev.: Not reported
Substance Category ID: 8515
Substance Category: Volatiles
Category Level: Not reported
Created By: Not reported
Created Date: 12/17/2002
Substance Category ID: 8515
Substance Category: Volatiles
Category Level: Not reported
Created By: Not reported
Created Date: 12/17/2002
Substance Alias ID: 316146
Sub Alias Name: ETHYLBENZOL
Substance Alias ID: 316147
Sub Alias Name: PHENYLETHANE
Sampling Result ID: 345654
Feature Id: Not reported

NORTH WATERFRONT PARK (Continued) **S105613783**

Hazard Release Id: 383348
Medium: 698
Substance Abbrev.: Not reported
Unit Code: Not reported
Observation: False
Owner Operator: False
Lab Data: True
Sample Depth: Not reported
Start Date: Not reported
End Date: Not reported
Min Concentration: Not reported
Max Concentration: Not reported
Sample Comment: 31.8 ppb
Last Update By: CONV
Update Date: 09/13/1994
Decode for MediumID: Groundwater
Sampling Result ID: 345655
Feature Id: Not reported
Hazard Release Id: 383348
Medium: 703
Substance Abbrev.: Not reported
Unit Code: Not reported
Observation: False
Owner Operator: False
Lab Data: True
Sample Depth: Not reported
Start Date: Not reported
End Date: Not reported
Min Concentration: Not reported
Max Concentration: Not reported
Sample Comment: 5.4 ppb
Last Update By: CONV
Update Date: 09/13/1994
Decode for MediumID: Soil

Narrative:
NARR ID: 5726194
NARR Code: Contamination
Created By: Not reported
Created Date: 12/17/2002
Updated By: DHAFLEY
Updated Date: 07/07/2014
Decode for NarcdID: Contamination
NARR Comments: (2/6/92 ALB/SAS) In 1988, the Portland Development Commission (PDC) had an environmental audit of the site performed as a prelude to development of the site. The history of the site was uncertain, and the PDC apparently was concerned that contamination found on neighboring sites might have impacted this site. Soil borings and analysis of soil and groundwater samples indicated the site holds construction rubble, some oily soils, some coal tar residues, and low levels of gasoline constituents. The oily soil was detected near the south end of the site while the BTEX and coal tar constituents were found at the north end at a depth of 30 - 31.5 feet. The Old Town Parking/Helistop Structure (ECSI #383) site is across Front Avenue from the middle portion of the site. It appears that during the period of operation of the coal gasification plant near this site, coal tar residues were deposited rather widely in the area. Coal tar residues are of extremely low mobility and are generally considered

NORTH WATERFRONT PARK (Continued) **S105613783**

to be a low-level hazard, in the absence of organic solvents. While samples did indicate the presence of BTEX compounds often associated with gasoline, neither gasoline nor diesel were detected. The benzene contamination in the groundwater exceeds the the federal drinking water standard. Groundwater in the area is not likely to be used for drinking purposes, however. Available information indicates that area wells are air conditioning and other industrial application wells, which appear to draw from deeper aquifers. The contamination is not believed to be presently posing a threat to human health or the environment. (7/16/92 KPD/SAS) The coal tar contaminants at the north end of the park came from the Portland Gas Manufacturing site (ECSI #1138), the site of a former coal gasification plant. The Old Town Parking site (formerly Broadway Cab) is active in the Site Response Section. The source of the contaminants at the south end of the park is unknown.

NARR ID: 5726195
NARR Code: Data Sources
Created By: Not reported
Created Date: 12/17/2002
Updated By: Not reported
Updated Date: 12/17/2002
Decode for NarcdID: Data Sources
NARR Comments: Correspondence FROM owner and/or operator. Environmental Audit.

NARR ID: 5726196
NARR Code: Hazardous Substance/Waste Types
Created By: Not reported
Created Date: 12/17/2002
Updated By: Not reported
Updated Date: 12/17/2002
Decode for NarcdID: Hazardous Substance/Waste Types
NARR Comments: benzene, toluene, xylene, ethylbenzene

NARR ID: 5726197
NARR Code: Site Location
Created By: Not reported
Created Date: 12/17/2002
Updated By: Not reported
Updated Date: 12/17/2002
Decode for NarcdID: Site Location
NARR Comments: Between NW Front Avenue, the Willamette River, Burnside Bridge and Steel Bridge.

NARR ID: 5726198
NARR Code: Manner of Release
Created By: Not reported
Created Date: 12/17/2002
Updated By: Not reported
Updated Date: 12/17/2002
Decode for NarcdID: Manner of Release
NARR Comments: Coal tars released from gasification plant 1860-1913; gasoline probably released from underground storage tanks in the 1950s; manner and time of release of other contaminants unknown.

NARR ID: 5726199
NARR Code: Remedial Action

NORTH WATERFRONT PARK (Continued) **S105613783**

Created By: Not reported
Created Date: 12/17/2002
Updated By: Not reported
Updated Date: 12/17/2002
Decode for NarcdID: Remedial Action
NARR Comments: (2/6/92 ALB/SAS) Site Assessment has reviewed the site files and determined that the contamination does not pose an immediate threat through direct contact or drinking water use. It is recommended that no action be taken on this site until the results of the Site Response project (ECSI #383) soil/gas survey are received and evaluated. (7/16/92 KPD/SAS) Contamination from Broadway Cab has not spread to Waterfront Park. However, Site Assessment recommends a Preliminary Assessment (PA) to more fully evaluate site contamination and exposure pathways.

NARR ID: 5755196
NARR Code: 1922
Created By: DHAFLEY
Created Date: 07/07/2014
Updated By: GWISTAR
Updated Date: 07/09/2014
Decode for NarcdID: Current Site Summary Statement
NARR Comments: [July 2014] North Waterfront Park is an old site and a <quot>Study Area<quot> with several adjacent member sites, such as Broadway Cab/Old Town Helistop (ECSI# 383) and Portland Gas Manufacturing (PGM - ECSI#1138). A NFA has been issued for Broadway Cab, and a DEQ source control evaluation is ongoing at PGM. While no DEQ action is anticipated at the North Waterfront Park site, additional work may occur in the future on adjacent sites added to the Study Area.

Administrative Action:
Action ID: 9413
Region: Northwestern Region
Complete Date: 07/09/2014
Rank Value: Not reported
Cleanup Flag: False
Created Date: 07/09/2014
Decode for AgencyID: Department of Environmental Quality
Decode for RegionID: Northwest Region
Category: Remedial Action
Action Code Flag: False
Action: Closeout activities on completed project
Further Action: 0
Comments: Not reported

Action ID: 9425
Region: Headquarters
Complete Date: 02/04/1992
Rank Value: 0
Cleanup Flag: False
Created Date: 12/17/2002
Decode for AgencyID: Department of Environmental Quality
Decode for RegionID: Headquarters
Category: Remedial Action
Action Code Flag: False
Action: SITE EVALUATION
Further Action: Not reported
Comments: Not reported

NORTH WATERFRONT PARK (Continued) **S105613783**

Action ID: 9437
Region: Headquarters
Complete Date: 02/05/1992
Rank Value: 0
Cleanup Flag: False
Created Date: 12/17/2002
Decode for AgencyID: Department of Environmental Quality
Decode for RegionID: Headquarters
Category: Listing Action
Action Code Flag: False
Action: Listing Review completed
Further Action: Not reported
Comments: Not reported

Action ID: 9426
Region: Headquarters
Complete Date: 07/16/1992
Rank Value: 0
Cleanup Flag: False
Created Date: 12/17/2002
Decode for AgencyID: Department of Environmental Quality
Decode for RegionID: Headquarters
Category: Remedial Action
Action Code Flag: False
Action: SITE PRIORITY EVALUATION FOR FURTHER ACTION
Further Action: Not reported
Comments: Not reported

Action ID: 9424
Region: Headquarters
Complete Date: Not reported
Rank Value: 0
Cleanup Flag: False
Created Date: 12/17/2002
Decode for AgencyID: Department of Environmental Quality
Decode for RegionID: Headquarters
Category: Administrative Action
Action Code Flag: False
Action: Site added to database
Further Action: Not reported
Comments: Not reported

Action ID: 9449
Region: Headquarters
Complete Date: Not reported
Rank Value: 0
Cleanup Flag: False
Created Date: 12/17/2002
Decode for AgencyID: Department of Environmental Quality
Decode for RegionID: Headquarters
Category: Listing Action
Action Code Flag: False
Action: Insufficient information to list
Further Action: Not reported
Comments: Not reported

Action ID: 9496

NORTH WATERFRONT PARK (Continued) **S105613783**

Region: Headquarters
Complete Date: 07/16/1992
Rank Value: 0
Cleanup Flag: False
Created Date: 12/17/2002
Decode for AgencyID: Department of Environmental Quality
Decode for RegionID: Headquarters
Category: Remedial Action
Action Code Flag: False
Action: State Basic Preliminary Assessment recommended (PA)
Further Action: Low
Comments: Not reported

Operations:
Operation Id: 132177
Operation Status: Active
Common Name: North Waterfront Park
Yrs of Operation: 1990 to present
Comments: Park
Updated Date: 02/26/1996
Updated By: kpd
Decode for OpstatID: Active
Operations SIC Id: 197960
SIC Code: 4925
Created By: Not reported
Created Date: 12/17/2002

V621 **LABBY ROBT A** **EDR Hist Auto** **1009492197**
438 NW GLISAN **N/A**
< 1/8 **PORTLAND, OR**
1 ft.

Site 28 of 72 in cluster V

Relative: EDR Hist Auto
Higher
Actual:
36 ft.

Year:	Name:	Type:
1940	LABBY ROBT A	GASOLINE AND OIL SERVICE STATIONS

AD622 **VACANT COMMERCIAL BUILDING** **OR RGA LUST** **S115425082**
222 NW BROADWAY **N/A**
< 1/8 **PORTLAND, OR**
1 ft.

Site 15 of 34 in cluster AD

Relative: RGA LUST:
Higher
Actual:
39 ft.

2010	VACANT COMMERCIAL BUILDING	222 NW BROADWAY
2009	VACANT COMMERCIAL BUILDING	222 NW BROADWAY
2008	VACANT COMMERCIAL BUILDING	222 NW BROADWAY
2007	VACANT COMMERCIAL BUILDING	222 NW BROADWAY

AB623 **NW NATURAL GAS FORMER HOLDER SITE** **RCRA NonGen / NLR** **1000644334**
904 SE DIVISION **FINDS** **ORD987191632**
< 1/8 **PORTLAND, OR 97214** **ECHO**
1 ft.

Site 21 of 42 in cluster AB

Relative:
Higher

Actual:
35 ft.

RCRA NonGen / NLR:

Date form received by agency:	02/01/1994
Facility name:	NW NATURAL GAS FORMER HOLDER SITE
Facility address:	904 SE DIVISION PORTLAND, OR 97214
EPA ID:	ORD987191632
Mailing address:	220 NW 2ND AVENUE PORTLAND, OR 97209
Contact:	SANDRA HART
Contact address:	220 NW 2ND AVENUE PORTLAND, OR 97209
Contact country:	US
Contact telephone:	503-226-4211
Contact email:	Not reported
EPA Region:	10
Classification:	Non-Generator
Description:	Handler: Non-Generators do not presently generate hazardous waste

Owner/Operator Summary:

Owner/operator name:	NORTHWEST NATURAL GAS COMPANY
Owner/operator address:	220 NW 2ND AVENUE PORTLAND, OR 97209
Owner/operator country:	US
Owner/operator telephone:	503-226-4211
Owner/operator email:	Not reported
Owner/operator fax:	Not reported
Owner/operator extension:	Not reported
Legal status:	Other
Owner/Operator Type:	Owner
Owner/Op start date:	02/01/1994
Owner/Op end date:	Not reported

Owner/operator name:	NORTHWEST NATURAL GAS COMPANY
Owner/operator address:	220 NW 2ND AVENUE PORTLAND, OR 97209
Owner/operator country:	US
Owner/operator telephone:	503-226-4211
Owner/operator email:	Not reported
Owner/operator fax:	Not reported
Owner/operator extension:	Not reported
Legal status:	Other
Owner/Operator Type:	Operator
Owner/Op start date:	02/01/1994
Owner/Op end date:	Not reported

Handler Activities Summary:

U.S. importer of hazardous waste:	No
Mixed waste (haz. and radioactive):	No
Recycler of hazardous waste:	No
Transporter of hazardous waste:	No
Treater, storer or disposer of HW:	No
Underground injection activity:	No

NW NATURAL GAS FORMER HOLDER SITE (Continued) **1000644334**

On-site burner exemption: No
Furnace exemption: No
Used oil fuel burner: No
Used oil processor: No
User oil refiner: No
Used oil fuel marketer to burner: No
Used oil Specification marketer: No
Used oil transfer facility: No
Used oil transporter: No

Historical Generators:
Date form received by agency: 01/23/1994
Site name: NW NATURAL GAS FORMER HOLDER SITE
Classification: Conditionally Exempt Small Quantity Generator

Date form received by agency: 02/26/1993
Site name: NW NATURAL GAS FORMER HOLDER SITE
Classification: Large Quantity Generator

Date form received by agency: 03/01/1992
Site name: NW NATURAL GAS FORMER HOLDER SITE
Classification: Large Quantity Generator

Date form received by agency: 02/28/1992
Site name: NW NATURAL GAS FORMER HOLDER SITE
Classification: Large Quantity Generator

Hazardous Waste Summary:

. Waste code: D008
. Waste name: LEAD

Violation Status: No violations found

FINDS:

Registry ID: 110004802857

Environmental Interest/Information System
RCRAInfo is a national information system that supports the Resource Conservation and Recovery Act (RCRA) program through the tracking of events and activities related to facilities that generate, transport, and treat, store, or dispose of hazardous waste. RCRAInfo allows RCRA program staff to track the notification, permit, compliance, and corrective action activities required under RCRA.

Click this hyperlink while viewing on your computer to access additional FINDS: detail in the EDR Site Report.

ECHO:
Envid: 1000644334
Registry ID: 110004802857
DFR URL: http://echo.epa.gov/detailed-facility-report?fid=110004802857

AB624 **NORTHWEST NATURAL GAS CO** **TSCA** **1005931051**
220 NW 2ND AVE **N/A**
< 1/8 **PORTLAND, OR 97209**
1 ft.

Site 22 of 42 in cluster AB

Relative: Higher
Actual: 35 ft.

TSCA:

Company Name:	NORTHWEST NATURAL GAS CO
TSCA Address:	220 NW 2ND AVE
TSCA Name:	NORTHWEST NATURAL GAS CO
Manuf./Importer Status:	I
Reporting Year:	1994

Chemical Details:

Chem. substance definition:	A complex combination of hydrocarbons separated from natural gas. It consists of saturated aliphatic hydrocarbons having carbon numbers in the range of C1 through C4, predominantly methane and ethane.
EPA inventory flag:	Not reported
Former CAS #:	Not reported
Preffered CA index name:	Natural gas, dried
Molecular Formula:	Unspecified
CAS #:	68410-63-9
Submitter:	Gas plant dry gas; Natural gas (dry)
UVCB flag:	UVCB

Aggregate Prod Volume Ranges:

CAS #:	68410639
Chemical Name:	Natural gas, dried
Range 02:	> 1B
Range 86:	> 1B
Range 90:	> 1B
Range 94:	> 1B
Range 98:	> 1B

AF625 **PACIFIC OUTDOOR ADVERTISING** **OR AST** **S104040290**
633 NE EVERETT ST **OR HSIS** **N/A**
< 1/8 **PORTLAND, OR 97232**
1 ft.

Site 15 of 51 in cluster AF

Relative: Higher
Actual: 85 ft.

AST:

Facility Id:	047105
Hazardous Substance:	PROPANE
Reporting Quantities:	500-999
Quantity Units:	GALLONS
Physical State:	GAS
Storage 1:	ABOVEGROUND TANK
County:	Not reported
Owner-Operator Name:	Not reported
Direct Site Phone:	Not reported
Report Class:	Not reported
Report Year:	Not reported
Is Poisonous Gas:	Not reported
Is Poisonous Material:	Not reported
Is Biological Hazard:	Not reported
Is Radioactive Material:	Not reported
Is Explosive:	Not reported
Status:	Inactive

PACIFIC OUTDOOR ADVERTISING (Continued) **S104040290**

HSIS:

Facility ID:	047105
Department Or Division Of Company:	PORTLAND DIVISION
Extremely Hazardous Substance:	N
Facility Has Written Emergency Plan:	Y
Contains 112R:	N
NAICS Code 1:	541810
NAICS Desc 1:	ADVERTISING AGENCIES
NAICS Code 2:	000000
NAICS Desc 2:	Not reported
Manager Name:	DAN DHRUVA
Business Phone:	5032323111
Mailing Address:	715 NE EVERETT ST
Mailing City:	PORTLAND
Mailing State:	OR
Mailing Zip:	97232
No. of Employees:	29
Day Phone:	5032323111
Placard:	Y
Fire Dept Code:	0291
FD:	PORTLAND FIRE & RESCUE
Sprinkler System:	N
Emergency Contact:	DAVE SPIVEY
Emergency Procedure:	OPS OFFICE
Business Type:	OUTDOOR ADVERTISING
Facility Type:	Not reported
Division/Department:	Not reported
Facility Status:	Not reported
Status TRI:	Not reported
Status RMP:	Not reported
Status PSM:	Not reported
Status CR2K:	Not reported
Status 302:	Not reported
Owner Name:	Not reported
Latest Report ID:	Not reported
Case Number:	Not reported
Chemical Name:	Not reported
EHS Name:	Not reported
Is Pure:	Not reported
Is Mix:	Not reported
Is EHS:	Not reported
Mixture Component:	Not reported
Maximum DailyAmount Code:	Not reported
Maximum DailyAmount Unit:	Not reported
Chemical Added Date:	Not reported
Is ChemPSM:	Not reported
Is Chem112r:	Not reported
Is Chem302:	Not reported
Is Pesticide:	Not reported
Is Fertilizer:	Not reported
Physical State:	Not reported
UNNA Number:	Not reported
NFPA Health:	Not reported
NFPA Flammability:	Not reported
NFPA Reactivity:	Not reported
NFPA Special Notice:	Not reported
Hazards:	Not reported

PACIFIC OUTDOOR ADVERTISING (Continued) **S104040290**

No# of Days Onsite:	Not reported
Latitude:	Not reported
Longitude:	Not reported

Facility:

Chemical Name:	OXYGEN
Physical Description:	GAS
Case Number:	7782447
Facility Id:	047105
Physical State Of The Substance:	3
Avag Amt Possessed During Year CD:	20
Max Amt Possessed During Year CD:	20
Applicable Unit Of Measure Code:	3
Description Of The Unit Of Measure:	CUBIC FEET
Type Code:	L
Description:	CYLINDER
Type Code:	Not reported
Temperature Description:	Not reported
Pressure of Code:	2
Pressure Description:	GREATER THAN NORMAL PRESSURE
Pressure of Code:	Not reported
Pressure Description:	Not reported
Temperature Description:	NORMAL TEMPERATURE
Temperature of The Hazardous Substance Code:	4
Temperature Description:	Not reported
Temperature of The Hazardous Substance Code:	Not reported
Days Hazardous Substance On Site During Year:	365
Is The Substance Protected A Trade Secret:	False
Description Of The Max Qnty Code:	1,000-4,999
Description Of The Avg Qnty Code:	1,000-4,999
Most Hazardous Ingridient:	OXYGEN
United Nations/north America 4 Digit Class Number:	1072
Hazard Rank:	2
EHS Ingredient:	NONE LISTED ON SDS
Substance Pure:	True
Substance Mix:	False
First Hazardous Class Code For Chemical:	Oxidizers
Second Hazardous Class Code For Chemical:	Non-flammable Gas
Third Hazardous Class Code For Chemical:	Not reported
Hazard Class 1 Of The Chemical:	5.1
Hazard Class 2 Of The Chemical:	2.2
Hazard Class 3 Of The Chemical:	Not reported

Chemical:

Chemical Name:	OXYGEN
United Nations/north America 4 Digit Class Number:	1072
Chemical Abstract Service Identifier Number:	7782447
Chemical Is Extremely Hazardous Substance (EHS):	N
First Hazardous Class Code For Chemical:	Oxidizers
Second Hazardous Class Code For Chemical:	Non-flammable Gas
Third Hazardous Class Code For Chemical:	Not reported
Hazard Class 1 Of The Chemical:	5.1
Hazard Class 2 Of The Chemical:	2.2
Hazard Class 3 Of The Chemical:	Not reported
Chemical Is A Toxic 313 Chemical:	N
EPA Pesticide Registration Number:	Not reported
Contains 112R:	N
Contains EHS:	N

PACIFIC OUTDOOR ADVERTISING (Continued) **S104040290**

Fertilizer:	N
Pesticide:	N
Contains 313:	N

Chemical Name:	PROPANE
Physical Description:	GAS
Case Number:	74986
Facility Id:	047105
Physical State Of The Substance:	3
Avag Amt Possessed During Year CD:	11
Max Amt Possessed During Year CD:	11
Applicable Unit Of Measure Code:	2
Description Of The Unit Of Measure:	GALLONS
Type Code:	A
Description:	ABOVEGROUND TANK
Type Code:	Not reported
Temperature Description:	Not reported
Pressure of Code:	2
Pressure Description:	GREATER THAN NORMAL PRESSURE
Pressure of Code:	Not reported
Pressure Description:	Not reported
Temperature Description:	NORMAL TEMPERATURE
Temperature of The Hazardous Substance Code:	4
Temperature Description:	Not reported
Temperature of The Hazardous Substance Code:	Not reported
Days Hazardous Substance On Site During Year:	365
Is The Substance Protected A Trade Secret:	False
Description Of The Max Qnty Code:	500-999
Description Of The Avg Qnty Code:	500-999
Most Hazardous Ingridient:	PROPANE
United Nations/north America 4 Digit Class Number:	1075
Hazard Rank:	2
EHS Ingredient:	NONE LISTED ON SDS
Substance Pure:	True
Substance Mix:	False
First Hazardous Class Code For Chemical:	Flammable Gas
Second Hazardous Class Code For Chemical:	Acute Health Hazard
Third Hazardous Class Code For Chemical:	Not reported
Hazard Class 1 Of The Chemical:	2.1
Hazard Class 2 Of The Chemical:	6.3
Hazard Class 3 Of The Chemical:	Not reported

Chemical:

Chemical Name:	PROPANE
United Nations/north America 4 Digit Class Number:	1075
Chemical Abstract Service Identifier Number:	74986
Chemical Is Extremely Hazardous Substance (EHS):	N
First Hazardous Class Code For Chemical:	Flammable Gas
Second Hazardous Class Code For Chemical:	Acute Health Hazard
Third Hazardous Class Code For Chemical:	Not reported
Hazard Class 1 Of The Chemical:	2.1
Hazard Class 2 Of The Chemical:	6.3
Hazard Class 3 Of The Chemical:	Not reported
Chemical Is A Toxic 313 Chemical:	N
EPA Pesticide Registration Number:	Not reported
Contains 112R:	N
Contains EHS:	N

PACIFIC OUTDOOR ADVERTISING (Continued) **S104040290**

Fertilizer:	N
Pesticide:	N
Contains 313:	N

Chemical Name:	ACETYLENE
Physical Description:	GAS
Case Number:	74862
Facility Id:	047105
Physical State Of The Substance:	3
Avag Amt Possessed During Year CD:	10
Max Amt Possessed During Year CD:	11
Applicable Unit Of Measure Code:	3
Description Of The Unit Of Measure:	CUBIC FEET
Type Code:	L
Description:	CYLINDER
Type Code:	Not reported
Temperature Description:	Not reported
Pressure of Code:	2
Pressure Description:	GREATER THAN NORMAL PRESSURE
Pressure of Code:	Not reported
Pressure Description:	Not reported
Temperature Description:	NORMAL TEMPERATURE
Temperature of The Hazardous Substance Code:	4
Temperature Description:	Not reported
Temperature of The Hazardous Substance Code:	Not reported
Days Hazardous Substance On Site During Year:	365
Is The Substance Protected A Trade Secret:	False
Description Of The Max Qnty Code:	500-999
Description Of The Avg Qnty Code:	200-499
Most Hazardous Ingridient:	ACETYLENE
United Nations/north America 4 Digit Class Number:	1001
Hazard Rank:	2
EHS Ingredient:	NONE LISTED ON MSDS
Substance Pure:	True
Substance Mix:	False
First Hazardous Class Code For Chemical:	Flammable Gas
Second Hazardous Class Code For Chemical:	Chronic Health Hazard
Third Hazardous Class Code For Chemical:	Not reported
Hazard Class 1 Of The Chemical:	2.1
Hazard Class 2 Of The Chemical:	6.4
Hazard Class 3 Of The Chemical:	Not reported

Chemical:

Chemical Name:	ACETYLENE
United Nations/north America 4 Digit Class Number:	1001
Chemical Abstract Service Identifier Number:	74862
Chemical Is Extremely Hazardous Substance (EHS):	N
First Hazardous Class Code For Chemical:	Flammable Gas
Second Hazardous Class Code For Chemical:	Chronic Health Hazard
Third Hazardous Class Code For Chemical:	Not reported
Hazard Class 1 Of The Chemical:	2.1
Hazard Class 2 Of The Chemical:	6.4
Hazard Class 3 Of The Chemical:	Not reported
Chemical Is A Toxic 313 Chemical:	N
EPA Pesticide Registration Number:	Not reported
Contains 112R:	N
Contains EHS:	N

PACIFIC OUTDOOR ADVERTISING (Continued) **S104040290**

Fertilizer: N
Pesticide: N
Contains 313: N

AB626 **NW NATURAL GAS** **OR LUST** **S119015581**
312 NW 2ND **N/A**
< 1/8 **PORTLAND, OR 97209**
1 ft.

Site 23 of 42 in cluster AB

Relative: **Higher**
Actual: **35 ft.**

LUST:

Region:	North Western Region
Facility ID:	26-91-0280
Cleanup Received Date:	07/29/1991
Cleanup Start Date:	07/29/1991
Cleanup Complete Date:	**04/07/2005**
Decode for Region:	**North West Region**

AI627 **COMPLETE** **FINDS** **1006847321**
715 NE EVERETT ST **N/A**
< 1/8 **PORTLAND, OR 97232**
1 ft.

Site 6 of 20 in cluster AI

Relative: **Higher**
Actual: **90 ft.**

FINDS:

Registry ID: 110014091678

Environmental Interest/Information System
OR-DEQ (Oregon - Department Of Environmental Quality) is a regulatory agency whose job is to protect the quality of Oregon's Environment. DEQ uses a combination of technical assistance, inspections and permitting to help public and private facilities and citizens understand and comply with state and federal environmental regulations.

Click this hyperlink while viewing on your computer to access additional FINDS: detail in the EDR Site Report.

AF628 **THROWAWAY BIT CORP.** **OR ECSI** **S103842084**
624 NE EVERETT ST. **OR VCP** **N/A**
< 1/8 **PORTLAND, OR 97232**
1 ft.

Site 16 of 51 in cluster AF

Relative: **Higher**
Actual: **85 ft.**

ECSI:

State ID Number:	1068
Brown ID:	0
Study Area:	False
Region ID:	2
Legislatve ID:	831
Investigation:	No Further Action

THROWAWAY BIT CORP. (Continued) **S103842084**

FACA ID: 3768
Further Action: 0
Lat/Long (dms): 45 31 29.30 / -122 39 32.40
County Code: 26.00
Score Value: Not reported
Cerclis ID: Not reported
Township Coord.: 1.00
Township Zone: N
Range Coord: 1.00
Range Zone: E
Section Coord: 35
Qtr Section: CB
Tax Lots: TL 2100 (Lots 7,8; Block 149)
Size: 0.23 acres
NPL: False
Orphan: False
Updated By: GWISTAR
Update Date: 06/23/2015
Created Date: 02/04/1991
Decode For RegionID: Northwest Region
Decode For BrownID: Not reported
Decode For Furtheract: Not reported
Decode For Investstat: No Further Action
Decode For Legislative: Owner, operator or other party under agreement, order or consent decree under ORS 465.200 or 465.420
Alias Name: Vintage House Merchants

Hazardous Release:
Substance ID.: 121996
Haz Release ID: 385543
Qty Released: unknown
Date Released: unknown
Update Date: 04/02/1991
Update By: Not reported
Substance Code: ECD228
Substance Name: PETROLEUM HYDROCARBONS
Substance Abbrev.: Not reported
Substance Category ID: 8534
Substance Category: Petroleum Related Releases for OSPIRG Report
Category Level: Not reported
Created By: Not reported
Created Date: 12/17/2002
Substance Category ID: 8534
Substance Category: Petroleum Related Releases for OSPIRG Report
Category Level: Not reported
Created By: Not reported
Created Date: 12/17/2002
Comment ID: 302657
Release Code: Data Sources
Release Comments: Voluntary Preliminary Assessment prepared by PBS Environmental Building consultants
Decode for Relcomcd: Data Sources
Sampling Result ID: 346708
Feature Id: Not reported
Hazard Release Id: 385543
Medium: 703
Substance Abbrev.: Not reported
Unit Code: Not reported

THROWAWAY BIT CORP. (Continued) **S103842084**

Observation: False
Owner Operator: False
Lab Data: True
Sample Depth: Not reported
Start Date: Not reported
End Date: Not reported
Min Concentration: Not reported
Max Concentration: Not reported
Sample Comment: 7,244 ppm
Last Update By: CONV
Update Date: 09/13/1994
Decode for MediumID: Soil

Substance ID.: 121701
Haz Release ID: 385544
Qty Released: unknown
Date Released: unknown
Update Date: 04/02/1991
Update By: Not reported
Substance Code: 75-35-4
Substance Name: DICHLOROETHYLENE,1,1-
Substance Abbrev.: Not reported
Substance Category ID: 8512
Substance Category: Volatiles
Category Level: Not reported
Created By: Not reported
Created Date: 12/17/2002
Substance Category ID: 8553
Substance Category: Solvents of interest to Milwaukie Area GW study
Category Level: Not reported
Created By: Not reported
Created Date: 12/17/2002
Substance Category ID: 8512
Substance Category: Volatiles
Category Level: Not reported
Created By: Not reported
Created Date: 12/17/2002
Substance Category ID: 8553
Substance Category: Solvents of interest to Milwaukie Area GW study
Category Level: Not reported
Created By: Not reported
Created Date: 12/17/2002
Substance Alias ID: 319364
Sub Alias Name: DICHLOROETHENE,1,1-
Substance Alias ID: 319365
Sub Alias Name: DICHLOROETHYLENE,asym-
Substance Alias ID: 319366
Sub Alias Name: ETHENE,1,1-DICHLORO-
Substance Alias ID: 319367
Sub Alias Name: VINYLIDENE CHLORIDE
Comment ID: 302655
Release Code: Data Sources
Release Comments: Voluntary Preliminary Assessment prepared by PBS Environmental Building consultants
Decode for Relcomcd: Data Sources
Sampling Result ID: 346709
Feature Id: Not reported

THROWAWAY BIT CORP. (Continued) **S103842084**

Hazard Release Id: 385544
Medium: 703
Substance Abbrev.: Not reported
Unit Code: Not reported
Observation: False
Owner Operator: False
Lab Data: True
Sample Depth: Not reported
Start Date: Not reported
End Date: Not reported
Min Concentration: Not reported
Max Concentration: Not reported
Sample Comment: 670 ppb
Last Update By: CONV
Update Date: 09/13/1994
Decode for MediumID: Soil

Substance ID.: 121694
Haz Release ID: 385545
Qty Released: unknown
Date Released: unknown
Update Date: 04/02/1991
Update By: Not reported
Substance Code: 75-09-2
Substance Name: METHYLENE CHLORIDE
Substance Abbrev.: Not reported
Substance Category ID: 8518
Substance Category: Volatiles
Category Level: Not reported
Created By: Not reported
Created Date: 12/17/2002
Substance Category ID: 8518
Substance Category: Volatiles
Category Level: Not reported
Created By: Not reported
Created Date: 12/17/2002
Substance Alias ID: 319341
Sub Alias Name: DICHLOROMETHANE
Substance Alias ID: 319342
Sub Alias Name: METHANE DICHLORIDE
Substance Alias ID: 319343
Sub Alias Name: METHYLENE BICHLORIDE
Substance Alias ID: 319344
Sub Alias Name: METHYLENE DICHLORIDE
Comment ID: 302654
Release Code: Data Sources
Release Comments: Voluntary Preliminary Assessment prepared by PBS Environmental Building consultants
Decode for Relcomcd: Data Sources
Sampling Result ID: 345050
Feature Id: Not reported
Hazard Release Id: 385545
Medium: 703
Substance Abbrev.: Not reported
Unit Code: Not reported
Observation: False
Owner Operator: False

THROWAWAY BIT CORP. (Continued) **S103842084**

Lab Data: True
Sample Depth: Not reported
Start Date: Not reported
End Date: Not reported
Min Concentration: Not reported
Max Concentration: Not reported
Sample Comment: 150 ppb
Last Update By: CONV
Update Date: 09/13/1994
Decode for MediumID: Soil

Substance ID.: 121552
Haz Release ID: 385546
Qty Released: unknown
Date Released: unknown
Update Date: 04/02/1991
Update By: Not reported
Substance Code: 630-20-6
Substance Name: TETRACHLOROETHANE,1,1,1,2-
Substance Abbrev.: Not reported
Substance Alias ID: 319031
Sub Alias Name: ETHANE,1,1,1,2-TETRACHLORO-
Comment ID: 302652
Release Code: Data Sources
Release Comments: Voluntary Preliminary Assessment prepared by PBS Environmental Building consultants
Decode for Relcomcd: Data Sources
Sampling Result ID: 346839
Feature Id: Not reported
Hazard Release Id: 385546
Medium: 703
Substance Abbrev.: Not reported
Unit Code: Not reported
Observation: False
Owner Operator: False
Lab Data: True
Sample Depth: Not reported
Start Date: Not reported
End Date: Not reported
Min Concentration: Not reported
Max Concentration: Not reported
Sample Comment: 4.9 ppb
Last Update By: CONV
Update Date: 09/13/1994
Decode for MediumID: Soil

Substance ID.: 121610
Haz Release ID: 385547
Qty Released: unknown
Date Released: unknown
Update Date: 04/02/1991
Update By: Not reported
Substance Code: 71-55-6
Substance Name: TRICHLOROETHANE,1,1,1-
Substance Abbrev.: Not reported
Substance Category ID: 8521
Substance Category: Volatiles

THROWAWAY BIT CORP. (Continued) **S103842084**

Category Level: Not reported
Created By: Not reported
Created Date: 12/17/2002
Substance Category ID: 8552
Substance Category: Solvents of interest to Milwaukie Area GW study
Category Level: Not reported
Created By: Not reported
Created Date: 12/17/2002
Substance Category ID: 8521
Substance Category: Volatiles
Category Level: Not reported
Created By: Not reported
Created Date: 12/17/2002
Substance Category ID: 8552
Substance Category: Solvents of interest to Milwaukie Area GW study
Category Level: Not reported
Created By: Not reported
Created Date: 12/17/2002
Substance Alias ID: 318151
Sub Alias Name: TCA,1,1,1-
Substance Alias ID: 319183
Sub Alias Name: BALTANA
Substance Alias ID: 319184
Sub Alias Name: CHLOROTHENE
Substance Alias ID: 319185
Sub Alias Name: METHYLCHLOROFORM
Comment ID: 302653
Release Code: Data Sources
Release Comments: Voluntary Preliminary Assessment prepared by PBS Environmental Building consultants
Decode for Relcomcd: Data Sources
Sampling Result ID: 346686
Feature Id: Not reported
Hazard Release Id: 385547
Medium: 703
Substance Abbrev.: Not reported
Unit Code: Not reported
Observation: False
Owner Operator: False
Lab Data: True
Sample Depth: Not reported
Start Date: Not reported
End Date: Not reported
Min Concentration: Not reported
Max Concentration: Not reported
Sample Comment: 7.1 ppb
Last Update By: CONV
Update Date: 09/13/1994
Decode for MediumID: Soil

Substance ID.: 121781
Haz Release ID: 385548
Qty Released: unknown
Date Released: unknown
Update Date: 04/02/1991
Update By: Not reported
Substance Code: 79-01-6

THROWAWAY BIT CORP. (Continued) **S103842084**

Substance Name: TRICHLOROETHYLENE
Substance Abbrev.: Not reported
Substance Category ID: 8523
Substance Category: Volatiles
Category Level: Not reported
Created By: Not reported
Created Date: 12/17/2002
Substance Category ID: 8545
Substance Category: Solvents of interest to Milwaukie Area GW study
Category Level: Not reported
Created By: Not reported
Created Date: 12/17/2002
Substance Category ID: 8523
Substance Category: Volatiles
Category Level: Not reported
Created By: Not reported
Created Date: 12/17/2002
Substance Category ID: 8545
Substance Category: Solvents of interest to Milwaukie Area GW study
Category Level: Not reported
Created By: Not reported
Created Date: 12/17/2002
Substance Alias ID: 317517
Sub Alias Name: ETHINYL TRICHLORIDE
Substance Alias ID: 317518
Sub Alias Name: ETHYLENE TRICHLORIDE
Substance Alias ID: 317519
Sub Alias Name: TCE
Substance Alias ID: 317520
Sub Alias Name: TRI-CLENE
Substance Alias ID: 317521
Sub Alias Name: TRICHLOROETHENE
Comment ID: 302656
Release Code: Data Sources
Release Comments: Voluntary Preliminary Assessment prepared by PBS Environmental Building consultants
Decode for Relcomcd: Data Sources
Sampling Result ID: 346658
Feature Id: Not reported
Hazard Release Id: 385548
Medium: 703
Substance Abbrev.: Not reported
Unit Code: Not reported
Observation: False
Owner Operator: False
Lab Data: True
Sample Depth: Not reported
Start Date: Not reported
End Date: Not reported
Min Concentration: Not reported
Max Concentration: Not reported
Sample Comment: 24 ppb
Last Update By: CONV
Update Date: 09/13/1994
Decode for MediumID: Soil

Narrative:
NARR ID: 5731265

THROWAWAY BIT CORP. (Continued) **S103842084**

NARR Code: Contamination
Created By: Not reported
Created Date: 12/17/2002
Updated By: Not reported
Updated Date: 12/17/2002
Decode for NarcdID: Contamination
NARR Comments: Soils under the building and in the northeast corner of the parking lot were sampled, and analysis indicates the presence of hazardous substances.

NARR ID: 5731266
NARR Code: Data Sources
Created By: Not reported
Created Date: 12/17/2002
Updated By: Not reported
Updated Date: 12/17/2002
Decode for NarcdID: Data Sources
NARR Comments: Voluntary Preliminary Assessment prepared by PBS Environmental

NARR ID: 5731267
NARR Code: Hazardous Substance/Waste Types
Created By: Not reported
Created Date: 12/17/2002
Updated By: Not reported
Updated Date: 12/17/2002
Decode for NarcdID: Hazardous Substance/Waste Types
NARR Comments: petroleum hydrocarbons, 1,1-dichloroethene, methylene chloride, perchloroethene, 1,1,1-trichloroethane, trichloroethene

NARR ID: 5731268
NARR Code: Manner of Release
Created By: Not reported
Created Date: 12/17/2002
Updated By: Not reported
Updated Date: 12/17/2002
Decode for NarcdID: Manner of Release
NARR Comments: Time of release: unknown

NARR ID: 5731269
NARR Code: Remedial Action
Created By: Not reported
Created Date: 12/17/2002
Updated By: Not reported
Updated Date: 12/17/2002
Decode for NarcdID: Remedial Action
NARR Comments: (7/8/92 MJM/VCS) Based on the previous work done at the facility and the data collected during the Phase IV site characterization sampling, DEQ has determined that, with the exception of shipping drummed waste generated during the cleaning of an interior trench and sump for disposal, no further action is required under ORS 465.200 (and it is DEQ's understanding that the waste will be shipped to a permitted disposal facility within 30 days).

NARR ID: 5731270
NARR Code: Substances of Concern
Created By: Not reported
Created Date: 12/17/2002

THROWAWAY BIT CORP. (Continued) **S103842084**

Updated By: Not reported
Updated Date: 12/17/2002
Decode for NarcdID: Substances of Concern
NARR Comments: TCE, TCA, 1,1-DCA, PCE, petroleum hydrocarbons.

Administrative Action:
Action ID: 9503
Region: Headquarters
Complete Date: 02/05/1991
Rank Value: 0
Cleanup Flag: False
Created Date: 12/17/2002
Decode for AgencyID: Department of Environmental Quality
Decode for RegionID: Headquarters
Category: Remedial Action
Action Code Flag: False
Action: Remedial Investigation/Feasibility Study recommended
Further Action: Not reported
Comments: Not reported

Action ID: 9474
Region: Northwestern Region
Complete Date: 07/07/1992
Rank Value: 0
Cleanup Flag: False
Created Date: 12/17/2002
Decode for AgencyID: Department of Environmental Quality
Decode for RegionID: Northwest Region
Category: Listing Action
Action Code Flag: False
Action: Delisting from Confirmed Release List recommended
Further Action: Not reported
Comments: Not reported

Action ID: 9475
Region: Northwestern Region
Complete Date: 07/07/1992
Rank Value: 0
Cleanup Flag: False
Created Date: 12/17/2002
Decode for AgencyID: Department of Environmental Quality
Decode for RegionID: Northwest Region
Category: Listing Action
Action Code Flag: False
Action: Delisting from Inventory recommended
Further Action: Not reported
Comments: Not reported

Action ID: 9424
Region: Headquarters
Complete Date: Not reported
Rank Value: 0
Cleanup Flag: False
Created Date: 12/17/2002
Decode for AgencyID: Department of Environmental Quality
Decode for RegionID: Headquarters
Category: Administrative Action
Action Code Flag: False

THROWAWAY BIT CORP. (Continued) **S103842084**

Action: Site added to database
Further Action: Not reported
Comments: Not reported

Action ID: 9425
Region: Headquarters
Complete Date: 10/11/1990
Rank Value: 0
Cleanup Flag: False
Created Date: 12/17/2002
Decode for AgencyID: Department of Environmental Quality
Decode for RegionID: Headquarters
Category: Remedial Action
Action Code Flag: False
Action: SITE EVALUATION
Further Action: Not reported
Comments: Not reported

Action ID: 9496
Region: Headquarters
Complete Date: 10/11/1990
Rank Value: 0
Cleanup Flag: False
Created Date: 12/17/2002
Decode for AgencyID: Department of Environmental Quality
Decode for RegionID: Headquarters
Category: Remedial Action
Action Code Flag: False
Action: State Basic Preliminary Assessment recommended (PA)
Further Action: Not reported
Comments: Not reported

Action ID: 9520
Region: Headquarters
Complete Date: 01/18/1991
Rank Value: 0
Cleanup Flag: False
Created Date: 12/17/2002
Decode for AgencyID: Department of Environmental Quality
Decode for RegionID: Headquarters
Category: Remedial Action
Action Code Flag: False
Action: EXPANDED PRELIMINARY ASSESSMENT
Further Action: Not reported
Comments: Not reported

Action ID: 9465
Region: Headquarters
Complete Date: 06/27/1991
Rank Value: 0
Cleanup Flag: False
Created Date: 12/17/2002
Decode for AgencyID: Department of Environmental Quality
Decode for RegionID: Headquarters
Category: Listing Action
Action Code Flag: False
Action: Facility proposed for Confirmed Release List

THROWAWAY BIT CORP. (Continued) **S103842084**

Further Action: Not reported
Comments: Not reported

Action ID: 9448
Region: Northwestern Region
Complete Date: 11/12/1991
Rank Value: 0
Cleanup Flag: False
Created Date: 12/17/2002
Decode for AgencyID: Department of Environmental Quality
Decode for RegionID: Northwest Region
Category: Listing Action
Action Code Flag: False
Action: Review for final listing
Further Action: Not reported
Comments: Not reported

Action ID: 9413
Region: Not reported
Complete Date: 09/30/1992
Rank Value: 0
Cleanup Flag: False
Created Date: 12/17/2002
Decode for AgencyID: Department of Environmental Quality
Decode for RegionID: Not reported
Category: Remedial Action
Action Code Flag: False
Action: Closeout activities on completed project
Further Action: Not reported
Comments: Not reported

Action ID: 9511
Region: Northwestern Region
Complete Date: 07/10/1992
Rank Value: 0
Cleanup Flag: False
Created Date: 12/17/2002
Decode for AgencyID: Department of Environmental Quality
Decode for RegionID: Northwest Region
Category: Remedial Action
Action Code Flag: False
Action: SITE INVESTIGATION
Further Action: Not reported
Comments: Not reported

Action ID: 9456
Region: Headquarters
Complete Date: 01/18/1991
Rank Value: 0
Cleanup Flag: False
Created Date: 12/17/2002
Decode for AgencyID: Department of Environmental Quality
Decode for RegionID: Headquarters
Category: Remedial Action
Action Code Flag: False
Action: BASIC PRELIMINARY ASSESSEMENT
Further Action: Not reported

THROWAWAY BIT CORP. (Continued) **S103842084**

Comments: Not reported

Action ID: 9437
Region: Headquarters
Complete Date: 02/04/1991
Rank Value: 0
Cleanup Flag: False
Created Date: 12/17/2002
Decode for AgencyID: Department of Environmental Quality
Decode for RegionID: Headquarters
Category: Listing Action
Action Code Flag: False
Action: Listing Review completed
Further Action: Not reported
Comments: Not reported

Action ID: 9498
Region: Headquarters
Complete Date: 02/04/1991
Rank Value: 0
Cleanup Flag: False
Created Date: 12/17/2002
Decode for AgencyID: Department of Environmental Quality
Decode for RegionID: Headquarters
Category: Listing Action
Action Code Flag: False
Action: Proposal for Confirmed Release List recommended
Further Action: Not reported
Comments: Not reported

Action ID: 9499
Region: Headquarters
Complete Date: 02/04/1991
Rank Value: 0
Cleanup Flag: False
Created Date: 12/17/2002
Decode for AgencyID: Department of Environmental Quality
Decode for RegionID: Headquarters
Category: Listing Action
Action Code Flag: False
Action: Proposal for Inventory recommended
Further Action: Not reported
Comments: Not reported

Action ID: 9488
Region: Northwestern Region
Complete Date: 11/12/1991
Rank Value: 0
Cleanup Flag: False
Created Date: 12/17/2002
Decode for AgencyID: Department of Environmental Quality
Decode for RegionID: Northwest Region
Category: Listing Action
Action Code Flag: False
Action: Listing on Confirmed Release List recommended
Further Action: Not reported
Comments: Not reported

THROWAWAY BIT CORP. (Continued) **S103842084**

Action ID: 9489
Region: Northwestern Region
Complete Date: 11/12/1991
Rank Value: 0
Cleanup Flag: False
Created Date: 12/17/2002
Decode for AgencyID: Department of Environmental Quality
Decode for RegionID: Northwest Region
Category: Listing Action
Action Code Flag: False
Action: Listing on Inventory recommended
Further Action: Not reported
Comments: Not reported

Action ID: 9438
Region: Headquarters
Complete Date: 11/20/1991
Rank Value: 0
Cleanup Flag: False
Created Date: 12/17/2002
Decode for AgencyID: Department of Environmental Quality
Decode for RegionID: Headquarters
Category: Listing Action
Action Code Flag: False
Action: Facility placed on Confirmed Release List
Further Action: Not reported
Comments: Not reported

Action ID: 9439
Region: Headquarters
Complete Date: 11/20/1991
Rank Value: 0
Cleanup Flag: False
Created Date: 12/17/2002
Decode for AgencyID: Department of Environmental Quality
Decode for RegionID: Headquarters
Category: Listing Action
Action Code Flag: False
Action: Facility placed on Inventory
Further Action: Not reported
Comments: Not reported

Action ID: 9443
Region: Northwestern Region
Complete Date: 07/08/1992
Rank Value: 0
Cleanup Flag: False
Created Date: 12/17/2002
Decode for AgencyID: Department of Environmental Quality
Decode for RegionID: Northwest Region
Category: Remedial Action
Action Code Flag: False
Action: NO FURTHER STATE ACTION REQUIRED
Further Action: Not reported
Comments: Not reported

Action ID: 9442

THROWAWAY BIT CORP. (Continued) **S103842084**

Region: Northwestern Region
Complete Date: 11/01/1991
Rank Value: 0
Cleanup Flag: False
Created Date: 12/17/2002
Decode for AgencyID: Department of Environmental Quality
Decode for RegionID: Northwest Region
Category: Remedial Action
Action Code Flag: False
Action: NEGOTIATIONS
Further Action: Not reported
Comments: Not reported

Action ID: 9417
Region: Headquarters
Complete Date: 07/11/1992
Rank Value: 0
Cleanup Flag: False
Created Date: 12/17/2002
Decode for AgencyID: Department of Environmental Quality
Decode for RegionID: Headquarters
Category: Listing Action
Action Code Flag: False
Action: Facility delisted from Confirmed Release List
Further Action: Not reported
Comments: Not reported

Action ID: 9418
Region: Headquarters
Complete Date: 07/11/1992
Rank Value: 0
Cleanup Flag: False
Created Date: 12/17/2002
Decode for AgencyID: Department of Environmental Quality
Decode for RegionID: Headquarters
Category: Listing Action
Action Code Flag: False
Action: Facility delisted from Inventory List
Further Action: Not reported
Comments: Not reported

Action ID: 9467
Region: Headquarters
Complete Date: 06/27/1991
Rank Value: 0
Cleanup Flag: False
Created Date: 12/17/2002
Decode for AgencyID: Department of Environmental Quality
Decode for RegionID: Headquarters
Category: Listing Action
Action Code Flag: False
Action: Facility proposed for Inventory
Further Action: Not reported
Comments: Not reported

Operations:
Operation Id: 132379
Operation Status: Active

THROWAWAY BIT CORP. (Continued) **S103842084**

Common Name: Throwaway Bit Corp.
Yrs of Operation: 30 years
Comments: Currently used as a warehouse; formerly a drill bit manufacturing facility.
Updated Date: 03/16/1995
Updated By: jxh
Decode for OpstatID: Active

VCS:
ECS Site ID: 1068
Facility Size: 0.23 acres
Action: NO FURTHER STATE ACTION REQUIRED
Start Date: 07/08/1992
End Date: 07/08/1992
Facility Status: Completed
Program: VCS
Latitude: 45.5248
Longitude: -122.659

AC629 **HIRAMI K** **EDR Hist Cleaner** **1009479751**
320 NW DAVIS **N/A**
< 1/8 **PORTLAND, OR**
1 ft.

Site 19 of 52 in cluster AC

Relative: Higher EDR Hist Cleaner

Actual: 36 ft.

Year:	Name:	Type:
1935	HIRAMI K	CLOTHES PRESSERS AND CLEANERS

AC630 **A B GARAGE** **EDR Hist Auto** **1009490861**
314 NW DAVIS **N/A**
< 1/8 **PORTLAND, OR**
1 ft.

Site 20 of 52 in cluster AC

Relative: Higher EDR Hist Auto

Actual: 36 ft.

Year:	Name:	Type:
1935	A B GARAGE	AUTOMOBILE GARAGES
1940	TOKYO GARAGE	AUTOMOBILE REPAIRING

AD631 **DECKER S RADIATOR SHOP** **EDR Hist Auto** **1009490932**
322 NW 8TH AVE **N/A**
< 1/8 **PORTLAND, OR**
1 ft.

Site 16 of 34 in cluster AD

Relative: Higher EDR Hist Auto

Actual: 39 ft.

Year:	Name:	Type:
1965	DECKER S RADIATOR SHOP	AUTOMOBILE RADIATOR REPAIRERS
1969	DECKERS RADIATOR SHOP	Automotive Repair Shops, NEC
1970	DECKER S RADIATOR SHOP	AUTOMOBILE RADIATOR REPAIRERS

DECKER S RADIATOR SHOP (Continued) **1009490932**

1970	DECKERS RADIATOR SHOP	Automotive Repair Shops, NEC
1971	DECKERS RADIATOR SHOP	Automotive Repair Shops, NEC
1972	DECKERS RADIATOR SHOP	Automotive Repair Shops, NEC
1973	DECKERS RADIATOR SHOP	Automotive Repair Shops, NEC
1974	DECKERS RADIATOR SHOP	Automotive Repair Shops, NEC
1975	DECKERS RADIATOR SHOP	Automotive Repair Shops, NEC
1976	DECKERS RADIATOR SHOP	Automotive Repair Shops, NEC
1981	DECKER S RADIATOR SHOP	AUTOMOBILE RADIATOR REPAIRERS
1982	DECKERS RADIATOR SHOP	Automotive Repair Shops, NEC
1983	DECKERS RADIATOR SHOP	Automotive Repair Shops, NEC
1985	DECKER S RADIATOR SHOP	AUTOMOBILE RADIATOR REPAIRERS
1985	DECKERS RADIATOR SHOP	Automotive Repair Shops, NEC

AF632 **HARLEY DAVIDSON MOTOR SPORTS INC** **EDR Hist Auto** **1009493020**
525 NE DAVIS ST **N/A**
< 1/8 **PORTLAND, OR**
1 ft.

Site 17 of 51 in cluster AF

Relative: EDR Hist Auto
Higher

Actual:
76 ft.

Year:	Name:	Type:
1950	HARRLEY DAVIDSON EAST SIDE MOTO	MOTORCYCLES SALES AND SERVICE
1975	HARLEY DAVIDSON MOTOR SPORTS IN	MOTORCYCLE DEALERS AND REPAIRERS
1981	HARLEY DAVIDSON MOTOR SPORTS	MOTORCYCLE DEALERS AND REPAIRERS

AB633 **NW NATURAL GAS** **OR RGA LUST** **S115412179**
312 NW 2ND **N/A**
< 1/8 **PORTLAND, OR**
1 ft.

Site 24 of 42 in cluster AB

Relative: RGA LUST:
Higher

Actual:
35 ft.

2012	NW NATURAL GAS	312 NW 2ND
2011	NW NATURAL GAS	312 NW 2ND
2010	NW NATURAL GAS	312 NW 2ND
2009	NW NATURAL GAS	312 NW 2ND
2008	NW NATURAL GAS	312 NW 2ND
2007	NW NATURAL GAS	312 NW 2ND
2006	NW NATURAL GAS	312 NW 2ND
2005	NW NATURAL GAS	312 NW 2ND
2004	NW NATURAL GAS	312 NW 2ND
2003	NW NATURAL GAS	312 NW 2ND
2002	NW NATURAL GAS	312 NW 2ND

AC634 **NW 4TH AND EVERETT** **OR LUST** **S118347671**
404 NW EVERETT ST **N/A**
< 1/8 **PORTLAND, OR 97209**
1 ft.

Site 21 of 52 in cluster AC

Relative: **Higher**
Actual: **37 ft.**

LUST:

Region:	North Western Region
Facility ID:	26-15-1098
Cleanup Received Date:	08/06/2015
Cleanup Start Date:	11/05/2015
Cleanup Complete Date:	**08/29/2016**
Decode for Region:	**North West Region**

Z635 **OR SPILLS** **S107593543**
I-84 EAST BOUND MP 1 **N/A**
< 1/8 **PORTLAND, OR 97232**
1 ft.

Site 2 of 6 in cluster Z

Relative: **Higher**
Actual: **62 ft.**

OR SPILLS:

Facility ID:	2001-2088
Incident Status:	Archive
Material:	Motor, bearing, propeller and other lubrication oils
Quantity:	10
Unit of Measure:	Gallons
Release Date:	08/20/2001
Description:	MVA - three vehicles - motor oil to I-84
Lat/Long:	45.5263 / -122.6589
Source:	Other
Media:	On pavement/asphalt - not direct on soil
Responsible Company:	Not reported
Responsible Address:	Not reported
Responsible City,St,Zip:	Not reported

AA636 **EAST PORTLAND CONNECTION TRACK** **OR NPDES** **S114399763**
NE EVERETT TO EAST OF NE GRAND AVE **N/A**
< 1/8 **PORTLAND, OR**
1 ft.

Site 6 of 7 in cluster AA

Relative: **Higher**
Actual: **39 ft.**

NPDES:

WQ File Nbr:	122999
Legal Name:	UNION PACIFIC RAILROAD COMPANY
Region:	Not reported
Pri SIC:	1629
Facility Type:	Not reported
Latitude:	Not reported
Longitude:	Not reported
Category:	Not reported
Permit Type:	GEN12C
Permit Active:	Not reported
Is Active?:	FALSE
Permit Description:	Not reported
Expiration Date:	Not reported
EPA Number:	Not reported
UIC Facility:	Not reported
Admin Agent:	Not reported

EAST PORTLAND CONNECTION TRACK (Continued) **S114399763**

Last Action Date:	Not reported
Permit Writer:	Not reported
Compliance Inspector:	Not reported
DMR Reviewer:	Not reported
Application Number:	Not reported
Class:	Not reported
Start Date:	Not reported
Region Decode:	Not reported

V637 **HERR S BROADWAY AUTO SERVICE CO** **EDR Hist Auto** **1009491110**
338 NW BROADWAY **N/A**
< 1/8 **PORTLAND, OR**
1 ft.

Site 29 of 72 in cluster V

Relative: Higher EDR Hist Auto

Actual: 39 ft.

Year:	Name:	Type:
1935	HERR S BROADWAY AUTO SERVICE CO	AUTOMOBILE REPAIRING
1940	HERR S BROADWAY AUTO SERVICE CO	AUTOMOBILE REPAIRING

AH638 **CITY OF PORTLAND, PDC** **FINDS** **1011948452**
NW 4TH AVENUE BTWN NW GLISAN & FLANDERS **N/A**
< 1/8 **PORTLAND, OR 97209**
1 ft.

Site 2 of 7 in cluster AH

Relative: Higher FINDS:

Actual: 36 ft.

Registry ID: 110037730845

Environmental Interest/Information System
OR-DEQ (Oregon - Department Of Environmental Quality) is a regulatory agency whose job is to protect the quality of Oregon's Environment. DEQ uses a combination of technical assistance, inspections and permitting to help public and private facilities and citizens understand and comply with state and federal environmental regulations.

Click this hyperlink while viewing on your computer to access additional FINDS: detail in the EDR Site Report.

Y639 **ALGONQUIN CONSTRUCTION** **FINDS** **1011947110**
510 NE MARTIN LUTHER KING JR. BLVD **N/A**
< 1/8 **PORTLAND, OR 97232**
1 ft.

Site 11 of 27 in cluster Y

Relative: Higher FINDS:

Actual: 79 ft.

Registry ID: 110037718538

Environmental Interest/Information System
OR-DEQ (Oregon - Department Of Environmental Quality) is a regulatory

ALGONQUIN CONSTRUCTION (Continued) **1011947110**

agency whose job is to protect the quality of Oregon's Environment. DEQ uses a combination of technical assistance, inspections and permitting to help public and private facilities and citizens understand and comply with state and federal environmental regulations.

Click this hyperlink while viewing on your computer to access additional FINDS: detail in the EDR Site Report.

AH640 **VENERABLE PROPERTIES INC** **RCRA NonGen / NLR** **1004771877**
322 NW 5TH AVE STE 301 **FINDS** **ORQ000015230**
< 1/8 **PORTLAND, OR 97209** **ECHO**
1 ft.

Site 3 of 7 in cluster AH

Relative: Higher
Actual: 37 ft.

RCRA NonGen / NLR:

Date form received by agency:	10/23/2008
Facility name:	VENERABLE PROPERTIES INC
Facility address:	322 NW 5TH AVE STE 301 PORTLAND, OR 97209
EPA ID:	ORQ000015230
Mailing address:	70 NW COUCH #207 PORTLAND, OR 97209
Contact:	STEVE L ROBINSON
Contact address:	322 NW 5TH AVE STE 301 PORTLAND, OR 97209
Contact country:	US
Contact telephone:	503-224-2446
Contact email:	Not reported
EPA Region:	10
Classification:	Non-Generator
Description:	Handler: Non-Generators do not presently generate hazardous waste

Owner/Operator Summary:

Owner/operator name:	VENERABLE PROPERTIES INC MILL POND VILLA
Owner/operator address:	322 NW 5TH, SUITE 301 PORTLAND, OR 97209
Owner/operator country:	US
Owner/operator telephone:	503-325-3368
Owner/operator email:	Not reported
Owner/operator fax:	Not reported
Owner/operator extension:	Not reported
Legal status:	Private
Owner/Operator Type:	Owner
Owner/Op start date:	07/12/2000
Owner/Op end date:	Not reported

Owner/operator name:	VENERABLE PROPERTIES INC MILL POND VILLA
Owner/operator address:	322 NW 5TH, SUITE 301 PORTLAND, OR 97209
Owner/operator country:	US
Owner/operator telephone:	503-325-3368
Owner/operator email:	Not reported
Owner/operator fax:	Not reported
Owner/operator extension:	Not reported
Legal status:	Private

VENERABLE PROPERTIES INC (Continued) **1004771877**

Owner/Operator Type: Operator
Owner/Op start date: 10/23/2008
Owner/Op end date: Not reported

Handler Activities Summary:
U.S. importer of hazardous waste: No
Mixed waste (haz. and radioactive): No
Recycler of hazardous waste: No
Transporter of hazardous waste: No
Treater, storer or disposer of HW: No
Underground injection activity: No
On-site burner exemption: No
Furnace exemption: No
Used oil fuel burner: No
Used oil processor: No
User oil refiner: No
Used oil fuel marketer to burner: No
Used oil Specification marketer: No
Used oil transfer facility: No
Used oil transporter: No

Historical Generators:
Date form received by agency: 12/31/2004
Site name: VENERABLE PROPERTIES INC
Classification: Not a generator, verified

Date form received by agency: 01/07/2003
Site name: VENERABLE PROPERTIES INC
Classification: Not a generator, verified

Date form received by agency: 02/13/2002
Site name: VENERABLE PROPERTIES INC
Classification: Not a generator, verified

Date form received by agency: 01/18/2001
Site name: VENERABLE PROPERTIES INC
Classification: Not a generator, verified

Date form received by agency: 07/12/2000
Site name: VENERABLE PROPERTIES INC
Classification: Not a generator, verified

Hazardous Waste Summary:

. Waste code: NA
. Waste name: NA

. Waste code: NONE
. Waste name: None

Violation Status: No violations found

FINDS:

Registry ID: 110004820613

VENERABLE PROPERTIES INC (Continued) **1004771877**

Environmental Interest/Information System

OR-DEQ (Oregon - Department Of Environmental Quality) is a regulatory agency whose job is to protect the quality of Oregon's Environment. DEQ uses a combination of technical assistance, inspections and permitting to help public and private facilities and citizens understand and comply with state and federal environmental regulations.

RCRAInfo is a national information system that supports the Resource Conservation and Recovery Act (RCRA) program through the tracking of events and activities related to facilities that generate, transport, and treat, store, or dispose of hazardous waste. RCRAInfo allows RCRA program staff to track the notification, permit, compliance, and corrective action activities required under RCRA.

Click this hyperlink while viewing on your computer to access additional FINDS: detail in the EDR Site Report.

ECHO:

Envid:	1004771877
Registry ID:	110004820613
DFR URL:	http://echo.epa.gov/detailed-facility-report?fid=110004820613

AD641 **AUTO PARTS STORE** **FINDS** **1011946688**
809 NW FLANDERS ST **N/A**
< 1/8 **PORTLAND, OR 97209**
1 ft.

Site 17 of 34 in cluster AD

Relative: Higher

FINDS:

Actual: 40 ft.

Registry ID: 110037715773

Environmental Interest/Information System

OR-DEQ (Oregon - Department Of Environmental Quality) is a regulatory agency whose job is to protect the quality of Oregon's Environment. DEQ uses a combination of technical assistance, inspections and permitting to help public and private facilities and citizens understand and comply with state and federal environmental regulations.

Click this hyperlink while viewing on your computer to access additional FINDS: detail in the EDR Site Report.

AJ642 **HEATING OIL TANK** **OR LUST** **S116561582**
238 NW 9TH AVE **N/A**
< 1/8 **PORTLAND, OR 97209**
1 ft.

Site 9 of 48 in cluster AJ

Relative: Higher
Actual: 42 ft.

LUST:

Region:	North Western Region
Facility ID:	26-14-0120
Cleanup Received Date:	02/10/2014
Cleanup Start Date:	Not reported
Cleanup Complete Date:	**04/25/2014**
Decode for Region:	**North West Region**

AG643 **OTHUS AUTOMOTIVE SERVICE** **EDR Hist Auto** **1009492149**
432 NW DAVIS **N/A**
< 1/8 **PORTLAND, OR**
1 ft.

Site 6 of 53 in cluster AG

Relative: Higher
Actual: 37 ft.

EDR Hist Auto

Year:	Name:	Type:
1950	OTHUS AUTOMOTIVE SERVICE	AUTOMOBILE REPAIRING

AG644 **GILL AUTOMOTIVE SERVICE CO** **EDR Hist Auto** **1009492122**
430 NW DAVIS **N/A**
< 1/8 **PORTLAND, OR**
1 ft.

Site 7 of 53 in cluster AG

Relative: Higher
Actual: 37 ft.

EDR Hist Auto

Year:	Name:	Type:
1935	GILL AUTOMOTIVE SERVICE CO	AUTOMOBILE REPAIRING
1940	GILL AUTOMOTIVE SERVICE CO	AUTOMOBILE REPAIRING
1950	GILL AUTOMOTIVE SERVICE CO	AUTOMOBILE REPAIRING
1955	GILL AUTOMOTIVE SERVICE	AUTOMOBILE REPAIRING

AD645 **GRIFFIS KEN SIGNAL SERVICE** **EDR Hist Auto** **1009490973**
327 NW BROADWAY **N/A**
< 1/8 **PORTLAND, OR**
1 ft.

Site 18 of 34 in cluster AD

Relative: Higher
Actual: 39 ft.

EDR Hist Auto

Year:	Name:	Type:
1950	SIGNAL OIL CO	GASOLINE STATIONS
1955	GRIFFIS KEN SIGNAL SERVICE	GASOLINE STATIONS
2011	LEIFS BROADWAY	General Automotive Repair Shops
2012	LEIFS BROADWAY	General Automotive Repair Shops
2013	LEIFS BROADWAY	General Automotive Repair Shops
2014	LEIFS BROADWAY	General Automotive Repair Shops

AB646 **PORTLAND DOWNTOWN** **FINDS** **1011979053**
UNKNOWN **N/A**
< 1/8 **PORTLAND, OR 00000**
1 ft.

Site 25 of 42 in cluster AB

Relative: **Higher**

Actual: **24 ft.**

FINDS:

Registry ID: 110038068239

Environmental Interest/Information System
AIR EMISSIONS CLASSIFICATION UNKNOWN

Click this hyperlink while viewing on your computer to access additional FINDS: detail in the EDR Site Report.

AB647 **BLOCK 15 - FORMER PORTLAND GAS MFG.** **OR ECSI** **S103997053**
121 NW EVERETT ST. **OR ENG CONTROLS** **N/A**
< 1/8 **PORTLAND, OR 97209** **OR INST CONTROL**
1 ft. **OR VCP**
Site 26 of 42 in cluster AB **OR SPILLS**

Relative: **Higher**

Actual: **34 ft.**

ECSI:

State ID Number:	5755
Brown ID:	0
Study Area:	False
Region ID:	2
Legislatve ID:	0
Investigation:	No Further Action
FACA ID:	34080
Further Action:	0
Lat/Long (dms):	45 31 32.20 / -122 40 18.10
County Code:	26.00
Score Value:	Not reported
Cerclis ID:	Not reported
Township Coord.:	1.00
Township Zone:	N
Range Coord:	1.00
Range Zone:	E
Section Coord:	34
Qtr Section:	Not reported
Tax Lots:	Not reported
Size:	Not reported
NPL:	False
Orphan:	False
Updated By:	GWISTAR
Update Date:	09/29/2016
Created Date:	10/02/2012
Decode For RegionID:	Northwest Region
Decode For BrownID:	Not reported
Decode For Furtheract:	Not reported
Decode For Investstat:	No Further Action
Decode For Legislative:	Not reported

Narrative:

NARR ID:	5754226
NARR Code:	Site Contacts
Created By:	DHAFLEY
Created Date:	10/02/2012

BLOCK 15 - FORMER PORTLAND GAS MFG. (Continued) **S103997053**

Updated By: DHAFLEY
Updated Date: 09/29/2015
Decode for NarcdID: Site Contacts
NARR Comments: Josh Keene Washington Real Estate Holdings 600 University Street, Suite 3238 Seattle, WA 98101 206-613-5329 As of September 28, 2015: Jeffrey Strickler, EVP and COO Northwest Evaluation Association 121 NW Everett Street Portland, OR 503-624-1951 legalservices@nwea.org Foster Pepper PLLC 206-447-6247 (counsel)

NARR ID: 5754227
NARR Code: Contamination
Created By: DHAFLEY
Created Date: 10/02/2012
Updated By: DHAFLEY
Updated Date: 10/02/2012
Decode for NarcdID: Contamination
NARR Comments: Potential PAHs, VOCs, and metals associated with former gas manufacturing operations at the multiple-block Portland Gas Mfg. site. MGP operations at Block 15 appear to have been limited.

NARR ID: 5754229
NARR Code: Data Sources
Created By: DHAFLEY
Created Date: 10/02/2012
Updated By: DHAFLEY
Updated Date: 11/14/2014
Decode for NarcdID: Data Sources
NARR Comments: 1)Phase I Environmental Site Assessment; Hahn & Associates, 1997 2) Phase II environmental Site Assessment; Hahn & Associates, 1997 3) Historical Summary Report, Former Portland Gas Manufacturing Site; Hahn & Associates, February 10, 2009 4) ICP Final Report. GeoEngineers, May 29, 2013 5) DEQ comments on ICP report. June 24, 2013 6) ICP Final Report Addendum Letter. GeoEngineers, September 18, 2013 7) DEQ approval of Final Addendum, November 13, 2013 8) Assessment of Soil Cap Thickness. GeoEngineers, July 18, 2014 9) Contaminated Media Management Plan. GeoEngineers, August 12, 2014 13. DEQ closure memorandum. August 2014. 14. DEQ public notice and comment on closure - September 2014. 15. DEQ Conditional NFA letter. November 14, 2014.

NARR ID: 5754231
NARR Code: Land Use (Current/Reasonably Likely)
Created By: DHAFLEY
Created Date: 10/02/2012
Updated By: DHAFLEY
Updated Date: 10/02/2012
Decode for NarcdID: Land Use (Current/Reasonably Likely)
NARR Comments: Occupational (commercial)

NARR ID: 5754230
NARR Code: Manner of Release
Created By: DHAFLEY
Created Date: 10/02/2012
Updated By: DHAFLEY
Updated Date: 10/02/2012
Decode for NarcdID: Manner of Release
NARR Comments: Peripheral activities at Portland Gas Mfg site, and potentially other

BLOCK 15 - FORMER PORTLAND GAS MFG. (Continued) **S103997053**

historical site activity

NARR ID: 5756439
NARR Code: Remedial Action
Created By: GWISTAR
Created Date: 09/29/2016
Updated By: GWISTAR
Updated Date: 09/29/2016
Decode for NarcdID: Remedial Action
NARR Comments: [Sept. 2015] An ICP Final Report for Block 15 and dated May 29, 2013 was submitted for the site by GeoEngineers. DEQ reviewed the report, which recommended a site NFA, and provided comments in a letter dated June 24, 2013. A Addendum Letter was submitted on September 18, 2013 (GeoEngineers) addressing DEQ comments. DEQ has reviewed the report, and is prepared to move forward with site closure. Because site contamination is addressed via a site cap (site is covered with building and parking), only a conditional NFA can be issued. DEQ will proceed with: -closure memo -public notice and comment -approval of deed restriction and CMMP Staff report/closure memo completed August 30, 2014, with public notice of DEQ's proposed approval of site cap starting in September. August 2014 CMMP approved by DEQ. Public notice of DEQ's proposed conditional NFA decision was completed in September 2014. No comment was received. A conditional NFA letter was issued by DEQ on November 2014. DEQ's NFA requires ongoing inspection and maintenance of the site cap. Starting in 2015, cap inspection, maintenance as necessary, and submission of inspection of reports to DEQ NWR Cleanup is necessary. After five years of annual inspection throuigh 2019, DEQ will determine whether less-frequent monitoring is acceptable.

NARR ID: 5755409
NARR Code: Institutional Control
Created By: DHAFLEY
Created Date: 11/14/2014
Updated By: DHAFLEY
Updated Date: 11/14/2014
Decode for NarcdID: Institutional Control
NARR Comments: Easement and equitable servitude recorded with property deed in 2014 outlining nature of residual soil and groundwater contamination and need for ongoing maintenance of site cap. Also prohibition on groundwater use.

NARR ID: 5754228
NARR Code: Site History
Created By: DHAFLEY
Created Date: 10/02/2012
Updated By: DHAFLEY
Updated Date: 10/02/2012
Decode for NarcdID: Site History
NARR Comments: The Gas Works freight house ans storage shed associated with gas manufacturing were located on site starting in the 1800s, and remained on site through the 1960s. Pipe dipping and storage occurred in the 1950s. Port of Portland headquarters was subsequent constructed on-site. (see PGM Historical Summary Report, 2009).

NARR ID: 5754232
NARR Code: 1922

BLOCK 15 - FORMER PORTLAND GAS MFG. (Continued) **S103997053**

Created By: DHAFLEY
Created Date: 10/02/2012
Updated By: DHAFLEY
Updated Date: 11/08/2016
Decode for NarcdID: Current Site Summary Statement
NARR Comments: Site owner WREH has requested that the subject property be <quot>decoupled<quot> from the multi-block Portland Gas site, which has included Block 15. This request was made in May 2012. DEQ has assigned a separate ECSI number for this site; it will remain <quot>associated<quot> with Portland Gas Mfg. (ECSI# 1138). WREH has discussed entering DEQ's VCP and working towards a no further action determination for the site. An ICP Final Report for Block 15 and dated May 29, 2013 was submitted for the site by GeoEngineers. DEQ reviewed the report, which recommended a site NFA, and provided comments in a letter dated June 24, 2013. A Addendum Letter was submitted on September 18, 2013 (GeoEngineers) addressing DEQ comments. DEQ has reviewed the report, and is prepared to move forward with site closure. Because site contamination is addressed via a site cap (site is covered with building and parking), only a conditional NFA can be issued. DEQ will proceed with: -closure memo -public notice and comment -approval of deed restriction and CMMP Staff report/closure memo completed August 30, 2014, with public notice of DEQ's proposed approval of site cap starting in September. August 2014 CMMP approved by DEQ. Public notice of DEQ's proposed conditional NFA decision was completed in September 2014. No comment was received. A conditional NFA letter was issued by DEQ on November 2014. DEQ's NFA requires ongoing inspection and maintenance of the site cap. Starting in 2015, cap inspection, maintenance as necessary, and submission of inspection of reports to DEQ NWR Cleanup is necessary. After five years of annual inspection throuigh 2019, DEQ will determine whether less-frequent monitoring is acceptable. The property was sold to Northwest Evaluation Association on September 28, 2015. Buyer was provided a copy of the site CMMP and will be responsible for ongoing cap inspection and maintenance. Cap inspection completed 10/29/16 and report submitted to DEQ.

Site Control:

Site Control #: 733
Control Number: 3
Begin Date: 11/14/2014
End Date: Not reported
Frequency Of Review: 0
Last Reviewed By: Hafley, Daniel
Last Reviewed Date: Not reported
Last Update By: DHAFLEY
Last Updated Date: 02/16/2015
Site Comment: Easement recorded with Multnomah County prohibits groundwater use and outlines requirements for ongoing cap inspection and maintenance.

Site Control #: 734
Control Number: 4
Begin Date: 11/14/2014
End Date: Not reported
Frequency Of Review: 60
Last Reviewed By: Dan Hafley, DEQ
Last Reviewed Date: 11/14/2014
Last Update By: GWISTAR
Last Updated Date: 08/20/2015

BLOCK 15 - FORMER PORTLAND GAS MFG. (Continued) **S103997053**

Site Comment: Implementation of controls to prevent unacceptable exposure of excavation workers to contaminated groundwater. Controls are to be outlined in a Contaminated Materials Management Plan, to include protocols for worker notification, requirements for personal protection equipment and groundwater management, and site access restrictions.

Site Control #: 735
Control Number: 36
Begin Date: 11/14/2014
End Date: Not reported
Frequency Of Review: 12
Last Reviewed By: Hafley, Daniel
Last Reviewed Date: 10/29/2016
Last Update By: DHAFLEY
Last Updated Date: 11/08/2016
Site Comment: Block 15 is capped with hardscape including concete (below site building and sidewalks) and asphalt (paved areas including parking). A very small portion of the site is capped with soil in landscape areas. Yearly cap inspections are necessary starting in 2015 pending five-year review. First cap inspection December 29, 2014. conditions acceptable. Cap inspection 10/29/16, conditions acceptable.

Site Control #: 1183
Control Number: 36
Begin Date: 10/03/2018
End Date: Not reported
Frequency Of Review: 12
Last Reviewed By: D. Hafley
Last Reviewed Date: 11/21/2018
Last Update By: DHAFLEY
Last Updated Date: 11/21/2018
Site Comment: Cap inspection report dated 10/03/18 reviewed and approved by DEQ.

Administrative Action:
Action ID: 9424
Region: Not reported
Complete Date: 10/02/2012
Rank Value: Not reported
Cleanup Flag: False
Created Date: 10/02/2012
Decode for AgencyID: Department of Environmental Quality
Decode for RegionID: Not reported
Category: Administrative Action
Action Code Flag: False
Action: Site added to database
Further Action: Not reported
Comments: Not reported

Action ID: 9456
Region: Northwestern Region
Complete Date: 02/10/2009
Rank Value: Not reported
Cleanup Flag: False
Created Date: 10/02/2012
Decode for AgencyID: Department of Environmental Quality
Decode for RegionID: Northwest Region
Category: Remedial Action

BLOCK 15 - FORMER PORTLAND GAS MFG. (Continued) **S103997053**

Action Code Flag: False
Action: BASIC PRELIMINARY ASSESSEMENT
Further Action: Medium
Comments: Not reported

Action ID: 9435
Region: Northwestern Region
Complete Date: 10/07/2014
Rank Value: Not reported
Cleanup Flag: False
Created Date: 11/11/2013
Decode for AgencyID: Department of Environmental Quality
Decode for RegionID: Northwest Region
Category: Remedial Action
Action Code Flag: False
Action: Independent Cleanup Program
Further Action: 0
Comments: Not reported

Action ID: 9494
Region: Northwestern Region
Complete Date: 10/07/2014
Rank Value: Not reported
Cleanup Flag: False
Created Date: 08/15/2014
Decode for AgencyID: Department of Environmental Quality
Decode for RegionID: Northwest Region
Category: Remedial Action
Action Code Flag: False
Action: RECORD OF DECISION
Further Action: 0
Comments: Not reported

Action ID: 9411
Region: Northwestern Region
Complete Date: 11/14/2014
Rank Value: Not reported
Cleanup Flag: False
Created Date: 11/14/2014
Decode for AgencyID: Department of Environmental Quality
Decode for RegionID: Northwest Region
Category: Remedial Action
Action Code Flag: False
Action: No Further Action (Conditional)
Further Action: 0
Comments: Not reported

Enginering Control:
Site Control Sequence #: 735
Site Id: 5755
Control Sequence #: 36
Begin Date: 11/14/2014
End Date: Not reported
Frequency Of Review: 12
Last Reviewed By: Hafley, Daniel
Last Review Date: 10/29/2016
Last Updated By: DHAFLEY

BLOCK 15 - FORMER PORTLAND GAS MFG. (Continued) **S103997053**

Last Updated Date: 11/08/2016
Group Sequence #: 9
Control Code: CPE
Control Description: Cap, engineered
FK Type Code: 2
Group Code: SB
Group Description: Surface Barriers
Type Code: E
Type Description: Engineering
Comments: Block 15 is capped with hardscape including concete (below site building and sidewalks) and asphalt (paved areas including parking). A very small portion of the site is capped with soil in landscape areas. Yearly cap inspections are necessary starting in 2015 pending five-year review. First cap inspection December 29, 2014. conditions acceptable. Cap inspection 10/29/16, conditions acceptable.

Site Control Sequence #: 1183
Site Id: 5755
Control Sequence #: 36
Begin Date: 10/03/2018
End Date: Not reported
Frequency Of Review: 12
Last Reviewed By: D. Hafley
Last Review Date: 11/21/2018
Last Updated By: DHAFLEY
Last Updated Date: 11/21/2018
Group Sequence #: 9
Control Code: CPE
Control Description: Cap, engineered
FK Type Code: 2
Group Code: SB
Group Description: Surface Barriers
Type Code: E
Type Description: Engineering
Comments: Cap inspection report dated 10/03/18 reviewed and approved by DEQ.

Institutional Control:
Site Control Sequence #: 733
Site Id: 5755
Control Sequence #: 3
Begin Date: 11/14/2014
End Date: Not reported
Frequency Of Review: 0
Last Reviewed By: Hafley, Daniel
Last Review Date: Not reported
Last Updated By: DHAFLEY
Last Updated Date: 02/16/2015
Group Sequence #: 2
Control Code: EES
Control Description: Easement Equitable Servitude
FK Type Code: 1
Group Code: PR
Group Description: Proprietary
Type Code: I
Type Description: Institutional
Comments: Easement recorded with Multnomah County prohibits groundwater use and outlines requirements for ongoing cap inspection and maintenance.

BLOCK 15 - FORMER PORTLAND GAS MFG. (Continued) **S103997053**

Site Control Sequence #:	734
Site Id:	5755
Control Sequence #:	4
Begin Date:	11/14/2014
End Date:	Not reported
Frequency Of Review:	60
Last Reviewed By:	Dan Hafley, DEQ
Last Review Date:	11/14/2014
Last Updated By:	GWISTAR
Last Updated Date:	08/20/2015
Group Sequence #:	2
Control Code:	USG
Control Description:	Use Restriction Groundwater
FK Type Code:	1
Group Code:	PR
Group Description:	Proprietary
Type Code:	I
Type Description:	Institutional
Comments:	Implementation of controls to prevent unacceptable exposure of excavation workers to contaminated groundwater. Controls are to be outlined in a Contaminated Materials Management Plan, to include protocols for worker notification, requirements for personal protection equipment and groundwater management, and site access restrictions.

VCS:

ECS Site ID:	5755
Facility Size:	Not reported
Action:	No Further Action (Conditional)
Start Date:	11/14/2014
End Date:	11/14/2014
Facility Status:	Completed
Program:	ICP
Latitude:	45.5256
Longitude:	-122.6717

OR SPILLS:

Facility ID:	1999-1506
Incident Status:	Archive
Material:	Not reported
Quantity:	75
Unit of Measure:	Gallons
Release Date:	07/02/1999
Description:	Hole in diesel tank of a semi-at a construction site.75 gallons diesel into drain at 1st & Flanders-combined sewer 150 gal capacity in tank. Plug failed-40 gal more spilled-Driver high-centered tank while back. 120 gal total maj. to drain.
Lat/Long:	45.5256 / -122.6717
Source:	Motor Vehicle - Commercial
Media:	Suspected, unknown, or no discharge
Responsible Company:	Mill Creek Motor Freight
Responsible Address:	Not reported
Responsible City,St,Zip:	Not reported

AC648 **ERNS** **8857561**
N/A

301 NW 3RD
PORTLAND, OR

< 1/8
1 ft.

Site 22 of 52 in cluster AC

Relative:
Higher

Actual:
36 ft.

ERNS 1987-1989:

NRC Report #:	00057561
Envid:	8857561
Spill Date:	19880531
Spill Time:	1000
EPA Region:	10
EPA Region 2:	Not reported
County:	MULTNOMAH
Spill Address 1:	Not reported
Spill City:	PORTLAND
Spill State:	OR
Spill Zip:	Not reported
Number of Fatalities:	0
Number of Injured:	1
Number of Evacuees:	0
Damage Dollar Amount:	0.00
Initial Report:	True
Updated Report:	True
Damage:	False
EPA Notified:	False
Air:	True
Land:	False
Water:	False
Groundwater:	False
Facility:	False
Other:	False
Notes:	ATMOSPHERE
Transport Related:	False
Equipment Failure:	False
Operator Error:	False
Natural Phenomenon:	False
Dumping:	False
Other:	False
Unknown:	False
Cause Code:	Not reported
Source:	Not reported
Mode:	F
SRC:	N
Report Number:	07199
C.G. Unit:	Not reported
Type of Agency:	Not reported
Responding Agency:	Not reported
EPA Report Number:	Not reported
DC:	19930114
Discharger ID:	57561
Discharger DUNS:	Not reported
Discharger:	Not reported
Discharger Affiliation:	Not reported
Discharger Address:	Not reported
Discharger County:	Not reported
Discharger City:	Not reported
Discharger State:	Not reported
Discharger Zip:	Not reported

(Continued) **8857561**

CID1:	66
Material Spilled 1:	AMMONIA
CC1:	AMA
Spill Total Quantity 1:	1500.00
Units 1:	LBS
In Water 1:	0.00
Units in Water 1:	NON
Quantity Lbs 1:	1500.00
CAS 1:	Not reported
DOT Number 1:	Not reported
CID2:	Not reported
Material Spilled 2:	Not reported
CC2:	Not reported
Spill Total Quantity 2:	Not reported
Units 2:	Not reported
In Water 2:	Not reported
Units in Water 2:	Not reported
Quantity Lbs 2:	Not reported
CAS 2:	Not reported
DOT Number 2:	Not reported
CID3:	Not reported
Material Spilled 3:	Not reported
CC3:	Not reported
Spill Total Quantity 3:	Not reported
Units 3:	Not reported
In Water 3:	Not reported
Units in Water 3:	Not reported
Quantity Lbs 3:	Not reported
CAS 3:	Not reported
DOT Number 3:	Not reported
Description:	WHILE SYSTEM WAS UNDER REPAIR, MATERIAL WAS RELEASED
Site Location:	301 NW 3RD
Action:	NONE
Comments:	MINOR INJURY TO REPAIRMAN EVACUATION OF ABOUT 30 PEOPLE

AG649 **OR SPILLS** **S122879761**
N/A

520 NW DAVIS ST
PORTLAND, OR 97209

< 1/8
1 ft.

Site 8 of 53 in cluster AG

Relative:
Higher

Actual:
38 ft.

OR SPILLS:

Facility ID:	2018-1852
Incident Status:	Closed
Material:	Oil - Hydraulic
Quantity:	35
Unit of Measure:	Gallons
Release Date:	08/14/2018
Description:	A private company reported the release of up to 40 GAL of hydraulic oil to an elevator shaft. This is a hydraulic elevator and the cylinder broke and leaked to the elevator pit. The capacity of the cylinder is unknown, but based on visual observation, it appears to be at lease 40 GAL. Property Ownership: Technology Arts Block LLC Interurban Real Estate Group is requesting DEQ contact regarding how to proceed.
Lat/Long:	45.52425 / -122.67580
Source:	Business
Media:	Building or Facility

(Continued) **S122879761**

Responsible Company: Not reported
Responsible Address: Not reported
Responsible City,St,Zip: Not reported

AC650 **SID S GARAGE** **EDR Hist Auto** **1009490279**
264 DAVIS **N/A**
< 1/8 **PORTLAND, OR**
1 ft.

Site 23 of 52 in cluster AC

Relative: EDR Hist Auto
Higher

Actual:
36 ft.

Year:	Name:	Type:
1930	SID S GARAGE	AUTOMOBILE REPAIRING

AB651 **PDC - BLOCK 8L DOWNTOWN WATERFRONT** **OR ECSI** **S112504466**
60 NW DAVIS ST. **OR ENG CONTROLS** **N/A**
< 1/8 **PORTLAND, OR 97209** **OR INST CONTROL**
1 ft. **OR VCP**
OR UIC

Site 27 of 42 in cluster AB

Relative: ECSI:
Higher

Actual:
32 ft.

State ID Number:	5768
Brown ID:	0
Study Area:	False
Region ID:	2
Legislatve ID:	0
Investigation:	No Further Action
FACA ID:	125990
Further Action:	0
Lat/Long (dms):	45 31 27.80 / -122 40 15.20
County Code:	26.00
Score Value:	Not reported
Cerclis ID:	Not reported
Township Coord.:	1.00
Township Zone:	N
Range Coord:	1.00
Range Zone:	E
Section Coord:	34
Qtr Section:	Not reported
Tax Lots:	200 & 202
Size:	Approx 0.67 acres
NPL:	False
Orphan:	False
Updated By:	GWISTAR
Update Date:	01/04/2018
Created Date:	11/28/2012
Decode For RegionID:	Northwest Region
Decode For BrownID:	Not reported
Decode For Furtheract:	Not reported
Decode For Investstat:	No Further Action
Decode For Legislative:	Not reported
Alias Name:	38 Davis

Narrative:

NARR ID:	5754528
NARR Code:	Contamination

PDC - BLOCK 8L DOWNTOWN WATERFRONT (Continued) **S112504466**

Created By: DHAFLEY
Created Date: 03/01/2013
Updated By: DHAFLEY
Updated Date: 03/01/2013
Decode for NarcdID: Contamination
NARR Comments: Petroleum, PAHs, and metals

NARR ID: 5754529
NARR Code: Disposals
Created By: DHAFLEY
Created Date: 03/01/2013
Updated By: DHAFLEY
Updated Date: 03/01/2013
Decode for NarcdID: Disposals
NARR Comments: Unknown disposal history. Site contamination appears to be related to former USTs, misc. site releases, and low-level contamination in fill brought onsite.

NARR ID: 5754530
NARR Code: Data Sources
Created By: DHAFLEY
Created Date: 03/01/2013
Updated By: DHAFLEY
Updated Date: 12/27/2017
Decode for NarcdID: Data Sources
NARR Comments: Phase I Environmental Site Assessment. Parametrix; August 15, 2003. Phase II Environmental Site Assessment. Parametrix; September 4, 2003. Focused Phase II Environmental Site Assessmsent. GRI; August 15, 2008. Supplemental Data Gap Investigation, Sampling and Analysis Plan. Parametrix; December 19, 2012. Remedial Investigation/Feasibility Study and Remedial Action Plan (draft). Parametrix; January 2013. Remedial Investigation/Feasibility Study and Remedial Action Plan (final). Parametrix; February 2013. DEQ Staff Report, March 2013. DEQ Record of Decision, April 30, 2013. Remedial Action Plan. Parametrix, March 2013. Contaminated Media Management Plan. Parametrix, March 2013. DEQ ROD Amendment. September 2014. Revised CMMP. Parametrix, September 2014. Health and Safety Plan. PBS Engineering + Environmental; March 2015. Site Construction Gantt Chart. Anderson Construction; March 16, 2015. Vapor Barrier Design Document. 2016. Construction Completion Report. GeoDesign; October 2017. DEQ Conditional NFA Determination (letter). December 27, 2017.

NARR ID: 5754531
NARR Code: General Site Description
Created By: DHAFLEY
Created Date: 03/01/2013
Updated By: DHAFLEY
Updated Date: 03/01/2013
Decode for NarcdID: General Site Description
NARR Comments: Site consists of an undeveloped 3/4 of a city block located between NW Davis and NW Couch, and NW 1st and NW Naito in downtown Portland. Site is owned by the PDC and planned for redevelopment as commercial or mixed commercial/urban residential use.

NARR ID: 5754532
NARR Code: Hazardous Substance/Waste Types

PDC - BLOCK 8L DOWNTOWN WATERFRONT (Continued) **S112504466**

Created By: DHAFLEY
Created Date: 03/01/2013
Updated By: DHAFLEY
Updated Date: 03/01/2013
Decode for NarcdID: Hazardous Substance/Waste Types
NARR Comments: Petroleum hydrocarbons, PAHs, and metals.

NARR ID: 5754533
NARR Code: Site Ownership
Created By: DHAFLEY
Created Date: 03/01/2013
Updated By: DHAFLEY
Updated Date: 03/01/2013
Decode for NarcdID: Site Ownership
NARR Comments: Portland Development Commission c/o Dave Obern

NARR ID: 5756970
NARR Code: Remedial Action
Created By: GWISTAR
Created Date: 01/04/2018
Updated By: GWISTAR
Updated Date: 01/04/2018
Decode for NarcdID: Remedial Action
NARR Comments: (DJH/VCP, 12/27/17) Remedial actions (capping and vapor barrier installation) were completed as part of site redevelopment. Construction is complete, with a mixed residential and business development covering the entire site. DEQ approved a Construction Completion Report, and is awaiting EES development. DEQ Conditional NFA issued for the site on December 27, 2017. Requires ongoing cap inspection and maintenance.

NARR ID: 5754534
NARR Code: 1922
Created By: DHAFLEY
Created Date: 03/01/2013
Updated By: DHAFLEY
Updated Date: 12/27/2017
Decode for NarcdID: Current Site Summary Statement
NARR Comments: Site is currently vacant, and being considered for redevelopment. Investigation starting in 2003 identified low to moderate levels of contaminants including TPH, PAHs, and metals is soil, with lesser contamination at depth. Groundwater in the far northeast site corner is impacted with volatile and semi-volatile organic compounds attributable to an off-site source. PDC has signed a letter agreement with DEQ (2012) requesting oversight of investigation and cleanup work. Additional characterization sampling (soil) requested by DEQ was completed in late 2012, and a RI/RA/FS report submitted in January 2013. Based on DEQ comments, the report was revised and resubmitted in February 2013. This report includes a proposed remedial action for the site consisting of limited soil excavation and installation of a soil vapor barrier and collection system in the northeast site corner. DEQ has approved the report, and will move forward with a staff report outlining the proposed remedy. May 1, 2013. A Record of Decision (ROD) for the site has been approved by DEQ outlining a site remedy. A Remedial Action Plan will follow at the discretion of the PDC. A Remedial Action Plan and Contaminated Media Management Plan were submitted in 2013 and approved by DEQ. In

PDC - BLOCK 8L DOWNTOWN WATERFRONT (Continued) **S112504466**

2014, the PDC indicated that site development plans had changed, eliminating the need for some subsurface soil excavation. An alternative remedy focused on capping was proposed, and determined to be acceptable. DEQ prepared a ROD Amendment in August, and public notice completed in September on the revised remedy. A revised RAP and CMMP have been received and approved by DEQ. October 2017. Remedial actions (capping and vapor barrier installation) were completed as part of site redevelopment. Construction is complete, with a mixed residential and business development covering the entire site. DEQ approved a Construction Completion Report, and is awaiting EES development. Once completed, a conditional NFA will be issued for the site. DEQ Conditional NFA issued for the site on December 27, 2017. Requires ongoing cap inspection and maintenance.

Site Control:

Site Control #:	1135
Control Number:	36
Begin Date:	12/27/2017
End Date:	Not reported
Frequency Of Review:	12
Last Reviewed By:	Dan Hafley
Last Reviewed Date:	12/27/2017
Last Update By:	DHAFLEY
Last Updated Date:	12/27/2017
Site Comment:	Residual soil contamination covered by site development features including commercial/residential building, hardscape (sidewalks and paving), and landscaping.

Site Control #:	1136
Control Number:	1
Begin Date:	12/27/2017
End Date:	Not reported
Frequency Of Review:	0
Last Reviewed By:	Dan Hafley
Last Reviewed Date:	Not reported
Last Update By:	DHAFLEY
Last Updated Date:	12/27/2017
Site Comment:	Easement and equitable servitude recorded with property deed identifies nature of residual contamination at the site and requirement for long-term cap inspection and maintenance. Filed December 2017.

Site Control #:	1137
Control Number:	4
Begin Date:	12/27/2017
End Date:	Not reported
Frequency Of Review:	0
Last Reviewed By:	Dan Hafley
Last Reviewed Date:	Not reported
Last Update By:	DHAFLEY
Last Updated Date:	12/27/2017
Site Comment:	Use of groundwater from beneath the site is prohibited without prior approval by DEQ. Shallow groundwater, notably in the northeast site corner, contains environmental contaminants including petroleum hydrocarbons.

Administrative Action:

Action ID:	9424

PDC - BLOCK 8L DOWNTOWN WATERFRONT (Continued) **S112504466**

Region: Not reported
Complete Date: 11/28/2012
Rank Value: Not reported
Cleanup Flag: False
Created Date: 11/28/2012
Decode for AgencyID: Department of Environmental Quality
Decode for RegionID: Not reported
Category: Administrative Action
Action Code Flag: False
Action: Site added to database
Further Action: Not reported
Comments: Not reported

Action ID: 9511
Region: Northwestern Region
Complete Date: 01/09/2013
Rank Value: Not reported
Cleanup Flag: False
Created Date: 11/28/2012
Decode for AgencyID: Department of Environmental Quality
Decode for RegionID: Northwest Region
Category: Remedial Action
Action Code Flag: False
Action: SITE INVESTIGATION
Further Action: 0
Comments: Not reported

Action ID: 9429
Region: Northwestern Region
Complete Date: 02/13/2013
Rank Value: Not reported
Cleanup Flag: False
Created Date: 03/01/2013
Decode for AgencyID: Department of Environmental Quality
Decode for RegionID: Northwest Region
Category: Remedial Action
Action Code Flag: False
Action: FEASIBILITY STUDY
Further Action: Medium-Low
Comments: Not reported

Action ID: 9494
Region: Northwestern Region
Complete Date: 04/30/2013
Rank Value: Not reported
Cleanup Flag: False
Created Date: 05/01/2013
Decode for AgencyID: Department of Environmental Quality
Decode for RegionID: Northwest Region
Category: Remedial Action
Action Code Flag: False
Action: RECORD OF DECISION
Further Action: 0
Comments: Not reported

Action ID: 9473
Region: Northwestern Region

PDC - BLOCK 8L DOWNTOWN WATERFRONT (Continued) **S112504466**

Complete Date: 06/26/2013
Rank Value: Not reported
Cleanup Flag: False
Created Date: 06/26/2013
Decode for AgencyID: Department of Environmental Quality
Decode for RegionID: Northwest Region
Category: Remedial Action
Action Code Flag: False
Action: REMEDIAL DESIGN
Further Action: Medium
Comments: Not reported

Action ID: 9469
Region: Northwestern Region
Complete Date: 10/13/2017
Rank Value: Not reported
Cleanup Flag: False
Created Date: 06/26/2013
Decode for AgencyID: Department of Environmental Quality
Decode for RegionID: Northwest Region
Category: Remedial Action
Action Code Flag: False
Action: REMEDIAL ACTION
Further Action: 0
Comments: Not reported

Action ID: 9473
Region: Northwestern Region
Complete Date: 09/22/2014
Rank Value: Not reported
Cleanup Flag: False
Created Date: 09/22/2014
Decode for AgencyID: Department of Environmental Quality
Decode for RegionID: Northwest Region
Category: Remedial Action
Action Code Flag: False
Action: REMEDIAL DESIGN
Further Action: 0
Comments: Not reported

Action ID: 9435
Region: Northwestern Region
Complete Date: Not reported
Rank Value: Not reported
Cleanup Flag: False
Created Date: 11/28/2014
Decode for AgencyID: Department of Environmental Quality
Decode for RegionID: Northwest Region
Category: Remedial Action
Action Code Flag: False
Action: Independent Cleanup Program
Further Action: 0
Comments: Not reported

Action ID: 9413
Region: Northwestern Region
Complete Date: 12/26/2017

PDC - BLOCK 8L DOWNTOWN WATERFRONT (Continued) **S112504466**

Rank Value: Not reported
Cleanup Flag: False
Created Date: 10/13/2017
Decode for AgencyID: Department of Environmental Quality
Decode for RegionID: Northwest Region
Category: Remedial Action
Action Code Flag: False
Action: Closeout activities on completed project
Further Action: Low
Comments: Not reported

Action ID: 9411
Region: Northwestern Region
Complete Date: 12/27/2017
Rank Value: Not reported
Cleanup Flag: False
Created Date: 12/27/2017
Decode for AgencyID: Department of Environmental Quality
Decode for RegionID: Northwest Region
Category: Remedial Action
Action Code Flag: False
Action: No Further Action (Conditional)
Further Action: 0
Comments: Not reported

Action ID: 9450
Region: Northwestern Region
Complete Date: Not reported
Rank Value: Not reported
Cleanup Flag: False
Created Date: 12/27/2017
Decode for AgencyID: Department of Environmental Quality
Decode for RegionID: Northwest Region
Category: Remedial Action
Action Code Flag: False
Action: OPERATION and MAINTENANCE
Further Action: 0
Comments: Not reported

Enginering Control:
Site Control Sequence #: 1135
Site Id: 5768
Control Sequence #: 36
Begin Date: 12/27/2017
End Date: Not reported
Frequency Of Review: 12
Last Reviewed By: Dan Hafley
Last Review Date: 12/27/2017
Last Updated By: DHAFLEY
Last Updated Date: 12/27/2017
Group Sequence #: 9
Control Code: CPE
Control Description: Cap, engineered
FK Type Code: 2
Group Code: SB
Group Description: Surface Barriers
Type Code: E

PDC - BLOCK 8L DOWNTOWN WATERFRONT (Continued) **S112504466**

Type Description: Engineering
Comments: Residual soil contamination covered by site development features including commercial/residential building, hardscape (sidewalks and paving), and landscaping.

Institutional Control:
Site Control Sequence #: 1137
Site Id: 5768
Control Sequence #: 4
Begin Date: 12/27/2017
End Date: Not reported
Frequency Of Review: 0
Last Reviewed By: Dan Hafley
Last Review Date: Not reported
Last Updated By: DHAFLEY
Last Updated Date: 12/27/2017
Group Sequence #: 2
Control Code: USG
Control Description: Use Restriction Groundwater
FK Type Code: 1
Group Code: PR
Group Description: Proprietary
Type Code: I
Type Description: Institutional
Comments: Use of groundwater from beneath the site is prohibited without prior approval by DEQ. Shallow groundwater, notably in the northeast site corner, contains environmental contaminants including petroleum hydrocarbons.

Site Control Sequence #: 1136
Site Id: 5768
Control Sequence #: 1
Begin Date: 12/27/2017
End Date: Not reported
Frequency Of Review: 0
Last Reviewed By: Dan Hafley
Last Review Date: Not reported
Last Updated By: DHAFLEY
Last Updated Date: 12/27/2017
Group Sequence #: 1
Control Code: DN
Control Description: Deed Notice
FK Type Code: 1
Group Code: ID
Group Description: Informational Devices
Type Code: I
Type Description: Institutional
Comments: Easement and equitable servitude recorded with property deed identifies nature of residual contamination at the site and requirement for long-term cap inspection and maintenance. Filed December 2017.

VCS:
ECS Site ID: 5768
Facility Size: Approx 0.67 acres
Action: No Further Action (Conditional)

PDC - BLOCK 8L DOWNTOWN WATERFRONT (Continued) **S112504466**

Start Date: 12/27/2017
End Date: 12/27/2017
Facility Status: Completed
Program: VCP
Latitude: 45.5244
Longitude: -122.6709

OR UIC:
UIC Well #: 1
Type: 5D2
Type Description: Storm Water Drainage
Status: Formal Closure
UIC Number: 15057
Facility Status: Formal Closure
Lat/Long: 45.524429 / -122.671

AD652 **PENDLETON WOOLEN MILLS** **OR UST** **U000432402**
222 NW BROADWAY **N/A**
< 1/8 **PORTLAND, OR 97209**
1 ft.

Site 19 of 34 in cluster AD

Relative: Higher
Actual: 39 ft.

UST:
Facility ID: 10746
Facility Telephone: (503)226-4801
Permittee Name: VERN ANDERSON, MANAGER
Number of Permitted Tanks: Not reported
Active Tanks: Not reported
Decommissioned Tanks: 3
Number of Tanks: 3

AC653 **NINOMURA R** **EDR Hist Cleaner** **1009476354**
126 NW 3RD AVE **N/A**
< 1/8 **PORTLAND, OR**
1 ft.

Site 24 of 52 in cluster AC

Relative: Higher
Actual: 36 ft.

EDR Hist Cleaner

Year:	Name:	Type:
1935	NINOMURA R	CLOTHES PRESSERS AND CLEANERS

AG654 **KALBERER PROPERTY** **FINDS** **1006854745**
508 NW EVERETT **N/A**
< 1/8 **PORTLAND, OR 97209**
1 ft.

Site 9 of 53 in cluster AG

Relative: Higher
Actual: 38 ft.

FINDS:

Registry ID: 110014170100

Environmental Interest/Information System
OR-DEQ (Oregon - Department Of Environmental Quality) is a regulatory

KALBERER PROPERTY (Continued) **1006854745**

agency whose job is to protect the quality of Oregon's Environment. DEQ uses a combination of technical assistance, inspections and permitting to help public and private facilities and citizens understand and comply with state and federal environmental regulations.

Click this hyperlink while viewing on your computer to access additional FINDS: detail in the EDR Site Report.

Y655 **ALGONQUIN CONSTRUCTION** **OR RGA LUST** **S115353492**
510 NE MARTIN LUTHER KING JR. BLVD **N/A**
< 1/8 **PORTLAND, OR**
1 ft.

Site 12 of 27 in cluster Y

Relative: **Higher**
Actual: **79 ft.**

RGA LUST:

2011	ALGONQUIN CONSTRUCTION	510 NE MARTIN LUTHER KING JR. BLVD
2010	ALGONQUIN CONSTRUCTION	510 NE MARTIN LUTHER KING JR. BLVD
2009	ALGONQUIN CONSTRUCTION	510 NE MARTIN LUTHER KING JR. BLVD
2008	ALGONQUIN CONSTRUCTION	510 NE MARTIN LUTHER KING JR. BLVD
2007	ALGONQUIN CONSTRUCTION	510 NE MARTIN LUTHER KING JR. BLVD
2006	ALGONQUIN CONSTRUCTION	510 NE MARTIN LUTHER KING JR. BLVD
2005	ALGONQUIN CONSTRUCTION	510 NE MARTIN LUTHER KING JR. BLVD

AC656 **OR CDL** **S105522707**
NW 4TH & FLANDERS **OR HAZMAT** **N/A**
< 1/8 **PORTLAND, OR 97209**
1 ft.

Site 25 of 52 in cluster AC

Relative: **Higher**
Actual: **36 ft.**

OR CDL2:

Region:	2
Facility Id:	870108
Incident Number:	870108
Report Date:	Not reported
Dist Id Number:	0291
Resp Id Number:	0291
Unit:	Not reported
Cause:	11
Area Type:	1
Scene Type:	2
Agency Id:	87-33534
OERS Num:	Not reported
Incident Date:	10/01/1987
Remarks:	Not reported

HAZMAT:

Responsble Party:	UNKNOWN
RP Company:	Not reported

(Continued) **S105522707**

RP Address:	Not reported
RP City,St,Zip:	97000
Facility ID:	870108
OERS Number:	Not reported
Dept Rsp:	PORTLAND BUREAU OF F&R&EMS
Narrative:	Not reported
Property Loss:	Not reported
Amount Released:	Not reported
Service County:	Not reported
Service Name:	Not reported
Incident Type:	Not reported
Civilian Casualty Activity:	Not reported
Chemical Name:	Not reported
Hazmat Area Affected:	Not reported
Hazmat Area Evacuated:	Not reported
Hazmat Container Type:	Not reported
Hazmat Physical State Released:	Not reported
Hazmat Released Into:	Not reported
Hazmat Released Volume Units:	Not reported
Hazmat Released Weight Units:	Not reported
Hazmat Released From:	Not reported
Hazmat Area Affected Measurement:	Not reported
Hazmat No. of People Evacuated:	Not reported
Hazmat No of Buildings Evacuated:	Not reported
Incident Content Loss:	Not reported
Civilian Casualty Patient Disposition:	Not reported
Incident Mixed Use Property:	Not reported
Location Type:	Not reported
Incident Aid Given Or Received:	Not reported
Incident AID Received from FDID:	Not reported
Incident Aided Department FDID:	Not reported
Person Involved Business Name:	Not reported
Person Involved First Name:	Not reported
Person Involved Last Name:	Not reported
Person Involved Type:	Not reported
Person Involved Phone Number:	Not reported
Person Involved Primary Language:	Not reported
Hazmat Evacuated Measurement:	Not reported
Hazmat Story of Release:	Not reported
Remark:	Not reported
Incident District:	PORTLAND BUREAU OF F&R&EMS
Date Added:	01/01/1985
Unit:	Not reported
Agency Phone:	5032437946
Osfm Incident Report Number:	870108
Dept. Responding:	PORTLAND BUREAU OF F&R&EMS
Person Making Report:	W.D. GREENE
Title:	LT. HM-16
Agency:	PORTLAND BUREAU OF F&R&EMS
Phone:	5032437946
Date Of Incident:	10/01/1987
Call Time:	12:00:00 AM
In Route:	12:00:00 AM
Arrival:	10:35:00 PM
Depart Scene:	12:00:00 AM
Back In Quarters:	12:00:00 AM
In Service:	1:07:00 AM

(Continued) **S105522707**

Dist Of Incident:	PORTLAND BUREAU OF F&R&EMS
Were State Resources Used?:	False
Was Oers Notified?:	False
Oers Number:	Not reported
Team Number:	Not reported
Agency Report Number:	87-33534
Unit:	Not reported
Highway:	Not reported
Mile Post:	Not reported
Scene Type:	Public Road
Area Type:	Commercial
Responsible Party(Ies):	UNKNOWN
Company:	Not reported
Respcontact:	Not reported
Address:	Not reported
Resp City:	Not reported
Resp State:	Not reported
Resp ZipCode:	97000
Phone:	Not reported
Resp Phone2:	Not reported
Weather:	0
Temperature:	0
Wind Speed:	0
Wind Direction:	Not reported
Were Haz Materials Released?:	True
Operation Performed:	During Delivery/Shipment
Cause:	Clandestine Drug Lab
Vehicle And Cargo:	0
Fixed Property:	0
Total Loss:	$0.00
Hazmat Population Density:	Not reported
HazMat Actions Taken - Description:	Not reported
Hazmat Factors Contributing To Release:	Not reported
Hazmat DOT Hazard Classification:	Not reported
Hazmat CAS Number:	Not reported
Hazardous Materials Release:	Not reported
Fire Incident Type:	Not reported
Property Use:	Not reported
Latitude:	Not reported
Longitude:	Not reported
Hazmat Disposition:	Not reported

Chemical:

Chemical Info:	4956
Chemical Id:	35430
Incident Id:	870108
Chemical Name:	UNKNOWN CHEMICAL
UNNA:	Not reported
Amount At Risk:	0
Amount Released:	0
Amount Measured:	0
Biological:	False
Radiological:	False

Chemical Id:	35430
Chemical Name:	UNKNOWN CHEMICAL
Hazardous Ingredient:	UNKNOWN CHEMICAL
Hazardous Class 1:	9.0

(Continued) **S105522707**

Hazardous Class 2:	Not reported
Hazardous Rank:	2
Case Number:	Not reported
UNNA Number:	Not reported
EPA Pest Reg:	Not reported
EHA Chem:	Not reported
PSM Chem:	Not reported
CAA 112R Chem:	Not reported

Released:

Release Behavior Id:	6898
Incident Id:	870108
Behavior:	10

AD657 **FORMER HANNA STATION** **OR RGA LUST** **S115366048**
NW 8TH & FLANDERS **N/A**
< 1/8 **PORTLAND, OR**
1 ft.

Site 20 of 34 in cluster AD

Relative: **Higher**
Actual: **39 ft.**

RGA LUST:

2012	FORMER HANNA STATION	NW 8TH & FLANDERS
2011	FORMER HANNA STATION	NW 8TH & FLANDERS
2010	FORMER HANNA STATION	NW 8TH & FLANDERS
2009	FORMER HANNA STATION	NW 8TH & FLANDERS
2008	FORMER HANNA STATION	NW 8TH & FLANDERS
2007	FORMER HANNA STATION	NW 8TH & FLANDERS

V658 **BOXER NW BUILDING** **OR ECSI** **S108480924**
438 NW BROADWAY **OR LUST** **N/A**
< 1/8 **PORTLAND, OR 97209**
1 ft.

Site 30 of 72 in cluster V

Relative: **Higher**
Actual: **38 ft.**

ECSI:

State ID Number:	4775
Brown ID:	0
Study Area:	False
Region ID:	2
Legislatve ID:	0
Investigation:	Suspect
FACA ID:	101450
Further Action:	0
Lat/Long (dms):	45 31 35.40 / -122 40 38.30
County Code:	26.00
Score Value:	Not reported
Cerclis ID:	Not reported
Township Coord.:	1.00
Township Zone:	N
Range Coord:	1.00

BOXER NW BUILDING (Continued) **S108480924**

Range Zone: E
Section Coord: 34
Qtr Section: CA
Tax Lots: 2200
Size: 0.23 acre
NPL: False
Orphan: False
Updated By: GWISTAR
Update Date: 06/23/2015
Created Date: 02/27/2007
Decode For RegionID: Northwest Region
Decode For BrownID: Not reported
Decode For Furtheract: Not reported
Decode For Investstat: Suspect
Decode For Legislative: Not reported
Alias Name: Ralph Arditi

Hazardous Release:
Substance ID.: 121982
Haz Release ID: 386996
Qty Released: Not reported
Date Released: Not reported
Update Date: 02/27/2007
Update By: JWAGGY
Substance Code: ECD169
Substance Name: DIESEL - FUEL OIL
Substance Abbrev.: Not reported
Substance Category ID: 8529
Substance Category: Petroleum Related Releases for OSPIRG Report
Category Level: Not reported
Created By: Not reported
Created Date: 12/17/2002
Substance Category ID: 8529
Substance Category: Petroleum Related Releases for OSPIRG Report
Category Level: Not reported
Created By: Not reported
Created Date: 12/17/2002
Sampling Result ID: 349080
Feature Id: 0
Hazard Release Id: 386996
Medium: 703
Substance Abbrev.: 0
Unit Code: Not reported
Observation: False
Owner Operator: False
Lab Data: True
Sample Depth: Not reported
Start Date: Not reported
End Date: Not reported
Min Concentration: Not reported
Max Concentration: Not reported
Sample Comment: 63,600 ppm Dx, east end of tank
Last Update By: JWAGGY
Update Date: 02/27/2007
Decode for MediumID: Soil
Sampling Result ID: 349081
Feature Id: 0
Hazard Release Id: 386996

BOXER NW BUILDING (Continued) **S108480924**

Medium: 703
Substance Abbrev.: 0
Unit Code: Not reported
Observation: False
Owner Operator: False
Lab Data: True
Sample Depth: Not reported
Start Date: Not reported
End Date: Not reported
Min Concentration: Not reported
Max Concentration: Not reported
Sample Comment: 28,000 ppm Dx, west end of tank
Last Update By: JWAGGY
Update Date: 02/27/2007
Decode for MediumID: Soil

Narrative:
NARR ID: 5749057
NARR Code: Site Contacts
Created By: JWAGGY
Created Date: 02/27/2007
Updated By: JWAGGY
Updated Date: 02/27/2007
Decode for NarcdID: Site Contacts
NARR Comments: Dietrich Tietjen Soil Solutions 503-234-2118

NARR ID: 5749058
NARR Code: Contamination
Created By: JWAGGY
Created Date: 02/27/2007
Updated By: JWAGGY
Updated Date: 02/27/2007
Decode for NarcdID: Contamination
NARR Comments: 1,760 gallon heating oil tank (HOT) located in basement of building. Tank is under sidewalk on south side of NW Glisan Street. Samples collected 85<quot> below basement floor indicated 63,600 ppm diesel from the east end of the tank and 28,000 ppm diesel from the west end. Not reported

NARR ID: 5749059
NARR Code: Remedial Action
Created By: JWAGGY
Created Date: 02/27/2007
Updated By: JWAGGY
Updated Date: 02/27/2007
Decode for NarcdID: Remedial Action
NARR Comments: Heating oil tank located in basement of building, in public right-of-way on Glisan Street. Groundwater was encountered during decommissioning verification. Soil samples indicated high diesel concentrations in soil. Tank is currently filled with concrete. Site referred from the Heating Oil Tank Program to Site Assessment because nothing has been done about the remaining contamination. Apparent plan by owner is to move forward with cleanup in approximately 3 years when they sell the property.

Administrative Action:
Action ID: 9424
Region: Not reported

BOXER NW BUILDING (Continued) **S108480924**

Complete Date: 02/27/2007
Rank Value: Not reported
Cleanup Flag: False
Created Date: 02/27/2007
Decode for AgencyID: Department of Environmental Quality
Decode for RegionID: Not reported
Category: Administrative Action
Action Code Flag: False
Action: Site added to database
Further Action: Not reported
Comments: Not reported

Action ID: 9476
Region: Northwestern Region
Complete Date: 02/27/2007
Rank Value: Not reported
Cleanup Flag: False
Created Date: 02/27/2007
Decode for AgencyID: Department of Environmental Quality
Decode for RegionID: Northwest Region
Category: Remedial Action
Action Code Flag: False
Action: Refer to Program
Further Action: 0
Comments: Not reported

LUST:
Region: North Western Region
Facility ID: 26-07-0196
Cleanup Received Date: 02/16/2007
Cleanup Start Date: Not reported
Cleanup Complete Date: Not reported
Decode for Region: North West Region

U659 **ANDERSEN OREGON RENTAL, INC.** **OR RGA LUST** **S115353795**
401 NW 4TH **N/A**
< 1/8 **PORTLAND, OR**
1 ft.

Site 19 of 34 in cluster U

Relative: **Higher**
Actual: **36 ft.**

RGA LUST:

2012	ANDERSEN OREGON RENTAL, INC.	401 NW 4TH
2011	ANDERSEN OREGON RENTAL, INC.	401 NW 4TH
2010	ANDERSEN OREGON RENTAL, INC.	401 NW 4TH
2009	ANDERSEN OREGON RENTAL, INC.	401 NW 4TH
2008	ANDERSEN OREGON RENTAL, INC.	401 NW 4TH
2007	ANDERSEN OREGON RENTAL, INC.	401 NW 4TH
2006	ANDERSEN OREGON RENTAL, INC.	401 NW 4TH
2005	ANDERSEN OREGON RENTAL, INC.	401 NW 4TH

ANDERSEN OREGON RENTAL, INC. (Continued) **S115353795**

2004	ANDERSEN OREGON RENTAL, INC.	401 NW 4TH
2002	ANDERSEN OREGON RENTAL, INC.	401 NW 4TH

V660 **WAREHOUSE FACILITY** **OR RGA LUST** **S115426052**
436 NW 5TH AVE **N/A**
< 1/8 **PORTLAND, OR**
1 ft.

Site 31 of 72 in cluster V

Relative: **Higher**
Actual: **36 ft.**

RGA LUST:

2012	WAREHOUSE FACILITY	436 NW 5TH AVE
2011	WAREHOUSE FACILITY	436 NW 5TH AVE
2010	WAREHOUSE FACILITY	436 NW 5TH AVE
2009	WAREHOUSE FACILITY	436 NW 5TH AVE
2008	WAREHOUSE FACILITY	436 NW 5TH AVE
2007	WAREHOUSE FACILITY	436 NW 5TH AVE
2006	WAREHOUSE FACILITY	436 NW 5TH AVE
2005	WAREHOUSE FACILITY	436 NW 5TH AVE
2004	WAREHOUSE FACILITY	436 NW 5TH AVE
2003	WAREHOUSE FACILITY	436 NW 5TH AVE
2002	WAREHOUSE FACILITY	436 NW 5TH AVE

AF661 **GREG S AUTO DETAIL** **EDR Hist Auto** **1009489675**
223 NE 6TH AVE **N/A**
< 1/8 **PORTLAND, OR**
1 ft.

Site 18 of 51 in cluster AF

Relative: **Higher**
Actual: **76 ft.**

EDR Hist Auto

Year:	Name:	Type:
1981	GREG S AUTO DETAIL	AUTOMOBILE REPAIRING
1996	CARDONZ PERSONALIZED AUTO SVC	General Automotive Repair Shops
1997	CARDONZ PERSONALIZED AUTO SVC	General Automotive Repair Shops
1998	CARDONZ PERSONALIZED AUTO SVC	General Automotive Repair Shops
1999	CARDONZ PERSONALIZED AUTO SVC	General Automotive Repair Shops
2000	CARDONZ PERSONALIZED AUTO SVC	General Automotive Repair Shops
2001	CARDONZ PERSONALIZED AUTO SVC	General Automotive Repair Shops
2002	CARDONZ PERSONALIZED AUTO SVC	General Automotive Repair Shops
2003	CARDONZ PERSONALIZED AUTO SVC	General Automotive Repair Shops
2004	CARDONZ PERSONALIZED AUTO SVC	General Automotive Repair Shops
2005	CARDONZ PERSONALIZED AUTO SVC	General Automotive Repair Shops
2006	CARDONZ PERSONALIZED AUTO SVC	General Automotive Repair Shops
2007	CARDONZ PERSONALIZED AUTO SVC	General Automotive Repair Shops
2008	CARDONZ PERSONALIZED AUTO SVC	General Automotive Repair Shops

AG662 **EVERETT STREET BUILDING** **OR RGA HWS** **S115333302**
509 NW EVERETT ST. **N/A**
< 1/8 **PORTLAND, OR**
1 ft.

Site 10 of 53 in cluster AG

Relative: **Higher**
Actual: **38 ft.**

RGA HWS:

2012	EVERETT STREET BUILDING	509 NW EVERETT ST.
2011	EVERETT STREET BUILDING	509 NW EVERETT ST.
2010	EVERETT STREET BUILDING	509 NW EVERETT ST.
2009	EVERETT STREET BUILDING	509 NW EVERETT ST.
2008	EVERETT STREET BUILDING	509 NW EVERETT ST.
2007	EVERETT STREET BUILDING	509 NW EVERETT ST.
2006	EVERETT STREET BUILDING	509 NW EVERETT ST.

AB663 **NORTHWEST NATURAL GAS** **FTTS** **1007288489**
220 N.W. SECOND AVENUE **HIST FTTS** **N/A**
< 1/8 **PORTLAND, OR 97209**
1 ft.

Site 28 of 42 in cluster AB

Relative: **Higher**
Actual: **35 ft.**

FTTS INSP:

Inspection Number:	19950412IURRS 1
Region:	11
Inspection Date:	04/12/95
Inspector:	Not reported
Violation occurred:	Yes
Investigation Type:	Section 8 Inventory Rule
Investigation Reason:	Neutral Scheme, Headquarters
Legislation Code:	TSCA
Facility Function:	Manufacturer

HIST FTTS INSP:

Inspection Number:	19950412IURRS 1
Region:	11
Inspection Date:	Not reported
Inspector:	Not reported
Violation occurred:	Yes
Investigation Type:	Section 8 Inventory Rule
Investigation Reason:	Neutral Scheme, Headquarters
Legislation Code:	TSCA
Facility Function:	Manufacturer

W664 | **OR SPILLS** | **S109113919**
N/A

< 1/8
1 ft.

I-5 & NE GLISAN
PORTLAND, OR 97232

Site 2 of 2 in cluster W

Relative:
Higher

Actual:
35 ft.

OR SPILLS:

Facility ID: 2008-0978
Incident Status: Archive
Material: Motor, bearing, propeller and other lubrication oils
Quantity: 5
Unit of Measure: Gallons
Release Date: 04/26/2008
Description: Union Pacific reported train derailment near I-5 and NE Gilsan St, in Portland. Total of 11 cars impacted; one locomotive and 11 empty soda ash cars. Unknown if they are all upright or some on their side. No known release of products. No known injuries. Cause of derailment unknown and under investigation. Unknown at this time if any rail crossing blocked. 1148 hrs - Spoke with Portland 911 and they are not responding with police and/or fire at this time. 1410 hrs - Jeff from UPRR called with additional information: 1. Locomotive released five-gallons of traction oil to ground. 2. All railcars & locomotive are upright
Lat/Long: 45.5265 / -122.6651
Source: Railway
Media: Coding for the PS/BC Oil Spill Database
Responsible Company: Union Pacific Railroad
Responsible Address: 5424 SE Mcloughlin Blvd
Responsible City,St,Zip: Portland, OR 9722002-49

Facility ID: 2008-0978
Incident Status: Archive
Material: Motor, bearing, propeller and other lubrication oils
Quantity: 5
Unit of Measure: Gallons
Release Date: 04/26/2008
Description: Union Pacific reported train derailment near I-5 and NE Gilsan St, in Portland. Total of 11 cars impacted; one locomotive and 11 empty soda ash cars. Unknown if they are all upright or some on their side. No known release of products. No known injuries. Cause of derailment unknown and under investigation. Unknown at this time if any rail crossing blocked. 1148 hrs - Spoke with Portland 911 and they are not responding with police and/or fire at this time. 1410 hrs - Jeff from UPRR called with additional information: 1. Locomotive released five-gallons of traction oil to ground. 2. All railcars & locomotive are upright
Lat/Long: 45.5265 / -122.6651
Source: Railway
Media: Non-saturated soil, rock, etc.
Responsible Company: Union Pacific Railroad
Responsible Address: 5424 SE Mcloughlin Blvd
Responsible City,St,Zip: Portland, OR 9722002-49

AD665 **RADIATOR SERVICE CO** **EDR Hist Auto** **1009490894**
318 N BROADWAY **N/A**
< 1/8 **PORTLAND, OR**
1 ft.

Site 21 of 34 in cluster AD

Relative: EDR Hist Auto
Higher

Actual:
39 ft.

Year:	Name:	Type:
1935	RADIATOR SERVICE CO	RADIATOR REPAIRERS AUTOMOBILE
1940	RADIATOR SERVICE CO	AUTOMOBILE REPAIRING

AB666 **NORTHWEST NATURAL GAS CO** **RCRA NonGen / NLR** **1000473632**
311 NORTHWEST 2ND AVENUE **FINDS** **ORD987184942**
< 1/8 **PORTLAND, OR 97201** **ECHO**
1 ft.

Site 29 of 42 in cluster AB

Relative: RCRA NonGen / NLR:
Higher

Actual:
35 ft.

Date form received by agency:	02/28/1995
Facility name:	NORTHWEST NATURAL GAS CO FLANDERS GARAGE
Facility address:	311 NW 2ND AVE PORTLAND, OR 97209
EPA ID:	ORD987184942
Mailing address:	220 NW 2ND AVENUE PORTLAND, OR 97209
Contact:	TODD A JONES
Contact address:	220 NW 2ND AVENUE PORTLAND, OR 97209
Contact country:	US
Contact telephone:	503-226-4211
Contact email:	TAJ@NWNATURAL.COM
EPA Region:	10
Classification:	Non-Generator
Description:	Handler: Non-Generators do not presently generate hazardous waste

Owner/Operator Summary:

Owner/operator name:	NORTHWEST NATURAL GAS CO
Owner/operator address:	220 NW 2ND AVENUE PORTLAND, OR 97209
Owner/operator country:	US
Owner/operator telephone:	503-226-4211
Owner/operator email:	Not reported
Owner/operator fax:	Not reported
Owner/operator extension:	Not reported
Legal status:	Private
Owner/Operator Type:	Owner
Owner/Op start date:	02/28/1995
Owner/Op end date:	Not reported

Owner/operator name:	NORTHWEST NATURAL GAS COMPANY
Owner/operator address:	220 NW 2ND AVENUE PORTLAND, OR 97209
Owner/operator country:	US
Owner/operator telephone:	503-226-4211
Owner/operator email:	Not reported
Owner/operator fax:	Not reported
Owner/operator extension:	Not reported
Legal status:	Other

NORTHWEST NATURAL GAS CO (Continued) **1000473632**

Owner/Operator Type: Operator
Owner/Op start date: 02/28/1995
Owner/Op end date: Not reported

Handler Activities Summary:
U.S. importer of hazardous waste: No
Mixed waste (haz. and radioactive): No
Recycler of hazardous waste: No
Transporter of hazardous waste: No
Treater, storer or disposer of HW: No
Underground injection activity: No
On-site burner exemption: No
Furnace exemption: No
Used oil fuel burner: No
Used oil processor: No
User oil refiner: No
Used oil fuel marketer to burner: No
Used oil Specification marketer: No
Used oil transfer facility: No
Used oil transporter: No

Historical Generators:
Date form received by agency: 02/27/1995
Site name: NORTHWEST NATURAL GAS CO FLANDERS GARAGE
Classification: Not a generator, verified

Date form received by agency: 10/14/1994
Site name: NORTHWEST NATURAL GAS CO FLANDERS GARAGE
Classification: Not a generator, verified

Date form received by agency: 02/23/1994
Site name: NORTHWEST NATURAL GAS CO FLANDERS GARAGE
Classification: Not a generator, verified

Date form received by agency: 02/26/1993
Site name: NORTHWEST NATURAL GAS CO FLANDERS GARAGE
Classification: Not a generator, verified

Date form received by agency: 04/01/1992
Site name: NORTHWEST NATURAL GAS CO FLANDERS GARAGE
Classification: Not a generator, verified

Hazardous Waste Summary:

. Waste code: D001
. Waste name: IGNITABLE WASTE

. Waste code: D018
. Waste name: BENZENE

. Waste code: D020
. Waste name: CHLORDANE

. Waste code: D039
. Waste name: TETRACHLOROETHYLENE

NORTHWEST NATURAL GAS CO (Continued) **1000473632**

. Waste code: F001
. Waste name: THE FOLLOWING SPENT HALOGENATED SOLVENTS USED IN DEGREASING: TETRACHLOROETHYLENE, TRICHLORETHYLENE, METHYLENE CHLORIDE, 1,1,1-TRICHLOROETHANE, CARBON TETRACHLORIDE AND CHLORINATED FLUOROCARBONS; ALL SPENT SOLVENT MIXTURES/BLENDS USED IN DEGREASING CONTAINING, BEFORE USE, A TOTAL OF TEN PERCENT OR MORE (BY VOLUME) OF ONE OR MORE OF THE ABOVE HALOGENATED SOLVENTS OR THOSE SOLVENTS LISTED IN F002, F004, AND F005; AND STILL BOTTOMS FROM THE RECOVERY OF THESE SPENT SOLVENTS AND SPENT SOLVENT MIXTURES.

. Waste code: F003
. Waste name: THE FOLLOWING SPENT NONHALOGENATED SOLVENTS: XYLENE, ACETONE, ETHYL ACETATE, ETHYL BENZENE, ETHYL ETHER, METHYL ISOBUTYL KETONE, N-BUTYL ALCOHOL, CYCLOHEXANONE, AND METHANOL; ALL SPENT SOLVENT MIXTURES/BLENDS CONTAINING, BEFORE USE, ONLY THE ABOVE SPENT NONHALOGENATED SOLVENTS; AND ALL SPENT SOLVENT MIXTURES/BLENDS CONTAINING, BEFORE USE, ONE OR MORE OF THE ABOVE NONHALOGENATED SOLVENTS, AND A TOTAL OF TEN PERCENT OR MORE (BY VOLUME) OF ONE OR MORE OF THOSE SOLVENTS LISTED IN F001, F002, F004, AND F005; AND STILL BOTTOMS FROM THE RECOVERY OF THESE SPENT SOLVENTS AND SPENT SOLVENT MIXTURES.

Violation Status: No violations found

FINDS:

Registry ID: 110014144700

Environmental Interest/Information System

OR-DEQ (Oregon - Department Of Environmental Quality) is a regulatory agency whose job is to protect the quality of Oregon's Environment. DEQ uses a combination of technical assistance, inspections and permitting to help public and private facilities and citizens understand and comply with state and federal environmental regulations.

RCRAInfo is a national information system that supports the Resource Conservation and Recovery Act (RCRA) program through the tracking of events and activities related to facilities that generate, transport, and treat, store, or dispose of hazardous waste. RCRAInfo allows RCRA program staff to track the notification, permit, compliance, and corrective action activities required under RCRA.

Click this hyperlink while viewing on your computer to access additional FINDS: detail in the EDR Site Report.

ECHO:

Envid: 1000473632
Registry ID: 110014144700
DFR URL: http://echo.epa.gov/detailed-facility-report?fid=110014144700

AD667 **FORMER HANNA STATION** **FINDS** **1006864038**
NW FLANDERS ST & NW 8TH AVE **N/A**
< 1/8 **PORTLAND, OR 97209**
1 ft.

Site 22 of 34 in cluster AD

Relative: Higher

Actual: 39 ft.

FINDS:

Registry ID: 110014268470

Environmental Interest/Information System
OR-DEQ (Oregon - Department Of Environmental Quality) is a regulatory agency whose job is to protect the quality of Oregon's Environment. DEQ uses a combination of technical assistance, inspections and permitting to help public and private facilities and citizens understand and comply with state and federal environmental regulations.

Click this hyperlink while viewing on your computer to access additional FINDS: detail in the EDR Site Report.

V668 **GLEESON PROPERTY** **OR RGA LUST** **S115367658**
714 NW GLISAN **N/A**
< 1/8 **PORTLAND, OR**
1 ft.

Site 32 of 72 in cluster V

Relative: Higher

Actual: 38 ft.

RGA LUST:

2006	GLEESON PROPERTY	714 NW GLISAN
2005	GLEESON PROPERTY	714 NW GLISAN
2004	GLEESON PROPERTY	714 NW GLISAN
2003	GLEESON PROPERTY	714 NW GLISAN
2002	GLEESON PROPERTY	714 NW GLISAN

AB669 **NORTHWEST NATURAL GAS** **FINDS** **1015871307**
312 NW 2ND **N/A**
< 1/8 **PORTLAND, OR 97209**
1 ft.

Site 30 of 42 in cluster AB

Relative: Higher

Actual: 35 ft.

FINDS:

Registry ID: 110054191860

Environmental Interest/Information System
OR-DEQ (Oregon - Department Of Environmental Quality) is a regulatory agency whose job is to protect the quality of Oregon's Environment. DEQ uses a combination of technical assistance, inspections and permitting to help public and private facilities and citizens understand and comply with state and federal environmental regulations.

NORTHWEST NATURAL GAS (Continued) **1015871307**

Click this hyperlink while viewing on your computer to access additional FINDS: detail in the EDR Site Report.

AC670 **OR SPILLS** **S109346721**
141 NW 4TH **N/A**
< 1/8 **PORTLAND, OR 97209**
1 ft.

Site 26 of 52 in cluster AC

Relative: **Higher**
Actual: **37 ft.**

OR SPILLS:

Facility ID:	2008-2986
Incident Status:	Archive
Material:	Not reported
Quantity:	1
Unit of Measure:	Gallons
Release Date:	12/18/2008
Description:	Portland Police asking for assistance with drug lab cleanup. 5 cups sulfuric acid, 3 cups chloroform, 1/2 cup trichloroacetic acid and glassware are present.
Lat/Long:	45.5241 / -122.6743
Source:	Drug Lab
Media:	Suspected, unknown, or no discharge
Responsible Company:	Not reported
Responsible Address:	Not reported
Responsible City,St,Zip:	Not reported

AG671 **THOMPSON AND DUBEY INC** **EDR Hist Auto** **1009486685**
135 NW BROADWAY **N/A**
< 1/8 **PORTLAND, OR**
1 ft.

Site 11 of 53 in cluster AG

Relative: **Higher**
Actual: **40 ft.**

EDR Hist Auto

Year:	Name:	Type:
1940	THOMPSON AND DUBEY INC	AUTOMOBILE REPAIRING

AK672 **PACIFIC DEVELOP. (PROPERTY), INC.** **OR RGA LUST** **S115413547**
409 NE 8TH AVE **N/A**
< 1/8 **PORTLAND, OR**
1 ft.

Site 2 of 14 in cluster AK

Relative: **Higher**
Actual: **97 ft.**

RGA LUST:

2012	PACIFIC DEVELOP. (PROPERTY), INC.	409 NE 8TH AVE
2011	PACIFIC DEVELOP. (PROPERTY), INC.	409 NE 8TH AVE
2010	PACIFIC DEVELOP. (PROPERTY), INC.	409 NE 8TH AVE

AB673 | **OR SPILLS** | **S112192872**
N/A

200 NATO PARKWAY
PORTLAND, OR 97209

< 1/8
1 ft.

Site 31 of 42 in cluster AB

Relative:
Higher

Actual:
25 ft.

OR SPILLS:

Facility ID:	2012-1837
Incident Status:	Archive
Material:	Bunker C and Bunker IFO
Quantity:	2
Unit of Measure:	Gallons
Release Date:	09/20/2012
Description:	private citizen reported a large sheen on the west bank of the Willamette River located near Nato Parkway. Coast Guard observed the spill and due to color and size and the likelihood that the spill will not move, they will send someone out in the morning.
Lat/Long:	45.5366 / -122.6837
Source:	Unknown
Media:	Not reported
Responsible Company:	Coast Guard Auxilary
Responsible Address:	District 13
Responsible City,St,Zip:	Portland, OR 97201

AC674 | **OR ECSI** | **S118374565**
OR VCP | **N/A**

BLOCK 33
125 NW 4TH AVE.
PORTLAND, OR 97209

< 1/8
1 ft.

Site 27 of 52 in cluster AC

Relative:
Higher

Actual:
37 ft.

ECSI:

State ID Number:	6041
Brown ID:	0
Study Area:	False
Region ID:	2
Legislatve ID:	0
Investigation:	No Further Action
FACA ID:	138046
Further Action:	0
Lat/Long (dms):	45 31 27.50 / -122 40 30.00
County Code:	26.00
Score Value:	Not reported
Cerclis ID:	Not reported
Township Coord.:	1.00
Township Zone:	N
Range Coord:	1.00
Range Zone:	E
Section Coord:	34
Qtr Section:	CA
Tax Lots:	7400, 7500, 7600, 7700
Size:	0.92 acres
NPL:	False
Orphan:	False
Updated By:	PSEIDEL
Update Date:	05/11/2016
Created Date:	10/15/2015
Decode For RegionID:	Northwest Region
Decode For BrownID:	Not reported
Decode For Furtheract:	Not reported
Decode For Investstat:	No Further Action

BLOCK 33 (Continued) **S118374565**

Decode For Legislative: Not reported

Narrative:

NARR ID: 5755840
NARR Code: Site Location
Created By: KDANA
Created Date: 10/15/2015
Updated By: MGREENB
Updated Date: 12/11/2015
Decode for NarcdID: Site Location
NARR Comments: The site covers the city block bounded by NW Davis Street to the north, NW Couch Street to the south, NW 4th Avenue to the east, and NW 5th Avenue to the west.

NARR ID: 5756115
NARR Code: Remedial Action
Created By: PSEIDEL
Created Date: 05/11/2016
Updated By: PSEIDEL
Updated Date: 05/11/2016
Decode for NarcdID: Remedial Action
NARR Comments: [May 2016] Phase 2 Investigation completed in March 2005. DEQ evaluated findings of Phase 2 report and determined that risks were below State acceptable levels and no further action is required.

NARR ID: 5756114
NARR Code: 1922
Created By: PSEIDEL
Created Date: 05/11/2016
Updated By: PSEIDEL
Updated Date: 05/11/2016
Decode for NarcdID: Current Site Summary Statement
NARR Comments: [May 2016-PRS] The property is a parking lot covering Block 33, bounded by NW 4th and NW 5th Avenues on the east and west, and by NW Davis and NW Couch on the north and south, respectively. The site totals approximately 0.23 acres and has been a parking lot since the 1960's. Previously it was used for an auto body repair shop and auto body painting from the 1930 s through the 1960 s. The entire site is paved with the exception of landscaping strips on the site boundaries with adjacent city streets. Eight borings completed during a Phase II investigation in 2005, shallowest groundwater occurs at depths exceeding 30 feet below ground surface (bgs), which was the greatest depth of completed borings. Fourteen soil samples were analyzed for total petroleum hydrocarbons (TPH) by Northwest Method NWTPH-HCID. Five samples were analyzed for volatile organic compounds (VOCs) by EPA Method 8260 and metals by EPA Method 6020/7000. Four samples were analyzed for polycyclic aromatic hydrocarbons (PAHs) by EPA Method 8270 SIM. TPH and VOCs were not detected in any sample. In the five samples analyzed for metals, they were detected at levels generally consistent with background concentrations, except two samples where arsenic slightly exceeded Willamette Basin background values at 11 and 12 mg/kg, lead in one sample at 258 mg/kg and selenium in one sample at 0.8 mg/kg. In the four samples analyzed for PAHs, they were generally not detected or detected at low levels (below 51 ug/kg). A no further action determination was issued in May 2016.

Administrative Action:

Action ID: 9424

BLOCK 33 (Continued) **S118374565**

Region: Not reported
Complete Date: 10/15/2015
Rank Value: Not reported
Cleanup Flag: False
Created Date: 10/15/2015
Decode for AgencyID: Department of Environmental Quality
Decode for RegionID: Not reported
Category: Administrative Action
Action Code Flag: False
Action: Site added to database
Further Action: Not reported
Comments: Not reported

Action ID: 9519
Region: Northwestern Region
Complete Date: 02/01/2016
Rank Value: Not reported
Cleanup Flag: False
Created Date: 10/15/2015
Decode for AgencyID: Department of Environmental Quality
Decode for RegionID: Northwest Region
Category: Remedial Action
Action Code Flag: False
Action: VCS Waiting List
Further Action: 0
Comments: Not reported

Action ID: 9425
Region: Northwestern Region
Complete Date: 05/11/2016
Rank Value: Not reported
Cleanup Flag: False
Created Date: 02/01/2016
Decode for AgencyID: Department of Environmental Quality
Decode for RegionID: Northwest Region
Category: Remedial Action
Action Code Flag: False
Action: SITE EVALUATION
Further Action: 0
Comments: Not reported

Action ID: 9443
Region: Northwestern Region
Complete Date: 05/11/2016
Rank Value: Not reported
Cleanup Flag: True
Created Date: 05/11/2016
Decode for AgencyID: Department of Environmental Quality
Decode for RegionID: Northwest Region
Category: Remedial Action
Action Code Flag: False
Action: NO FURTHER STATE ACTION REQUIRED
Further Action: 0
Comments: Not reported

VCS:
ECS Site ID: 6041

BLOCK 33 (Continued) **S118374565**

Facility Size:	0.92 acres
Action:	NO FURTHER STATE ACTION REQUIRED
Start Date:	05/11/2016
End Date:	05/11/2016
Facility Status:	Completed
Program:	VCP
Latitude:	45.5243
Longitude:	-122.675

AD675 **PACIFIC METAL CO. OREGON DEQ NFRAP LETTER 5/28/200** **LEAD SMELTERS** **1014201726**
303 NW PARK **N/A**
< 1/8 **PORTLAND, OR**
1 ft.

Site 23 of 34 in cluster AD

Relative:
Higher
Actual:
41 ft.

Lead Smelter Sites:

Site number:	464
Street map and/or aerial photo:	Y
Sanborn fire ins map ref.:	Portland 1924-8 v.8 # 897 (Park Dr., no St nos)
Comments:	SMD1950
DJS match to SMD 48-49:	Not reported

AJ676 **SMITH CFI** **RCRA NonGen / NLR** **1004771997**
135 NW PARK AVE **ORR000000976**
< 1/8 **PORTLAND, OR 97209**
1 ft.

Site 10 of 48 in cluster AJ

Relative:
Higher
Actual:
41 ft.

RCRA NonGen / NLR:

Date form received by agency:	12/31/2004
Facility name:	SMITH CFI
Facility address:	135 NW PARK AVE PORTLAND, OR 97209-3315
EPA ID:	ORR000000976
Contact:	GRAHAM HOOK
Contact address:	135 NW PARK AVE PORTLAND, OR 97209-3315
Contact country:	US
Contact telephone:	503-226-4151
Contact email:	Not reported
EPA Region:	10
Classification:	Non-Generator
Description:	Handler: Non-Generators do not presently generate hazardous waste

Owner/Operator Summary:

Owner/operator name:	SMITH CFI
Owner/operator address:	135 NW PARK AVE PORTLAND, OR 97209
Owner/operator country:	US
Owner/operator telephone:	503-226-4151
Owner/operator email:	Not reported
Owner/operator fax:	Not reported
Owner/operator extension:	Not reported
Legal status:	Private
Owner/Operator Type:	Operator
Owner/Op start date:	12/31/2004

SMITH CFI (Continued) **1004771997**

Owner/Op end date: Not reported

Owner/operator name: SMITH CFI
Owner/operator address: 135 NW PARK AVE
PORTLAND, OR 97209
Owner/operator country: US
Owner/operator telephone: 503-226-4151
Owner/operator email: Not reported
Owner/operator fax: Not reported
Owner/operator extension: Not reported
Legal status: Private
Owner/Operator Type: Owner
Owner/Op start date: 11/01/2000
Owner/Op end date: Not reported

Handler Activities Summary:
U.S. importer of hazardous waste: No
Mixed waste (haz. and radioactive): No
Recycler of hazardous waste: No
Transporter of hazardous waste: No
Treater, storer or disposer of HW: No
Underground injection activity: No
On-site burner exemption: No
Furnace exemption: No
Used oil fuel burner: No
Used oil processor: No
User oil refiner: No
Used oil fuel marketer to burner: No
Used oil Specification marketer: No
Used oil transfer facility: No
Used oil transporter: No

Historical Generators:
Date form received by agency: 03/25/2003
Site name: SMITH CFI
Classification: Not a generator, verified

Date form received by agency: 01/15/2002
Site name: SMITH CFI
Classification: Not a generator, verified

Date form received by agency: 01/10/2001
Site name: SMITH CFI
Classification: Not a generator, verified

Date form received by agency: 01/10/2001
Site name: SMITH BROTHERS OFFICE ENVIRONMENTS INC
Classification: Not a generator, verified

Date form received by agency: 01/20/2000
Site name: SMITH BROTHERS OFFICE ENVIRONMENTS INC
Classification: Not a generator, verified

Date form received by agency: 01/27/1999
Site name: SMITH BROTHERS OFFICE ENVIRONMENTS INC
Classification: Not a generator, verified

SMITH CFI (Continued) **1004771997**

Date form received by agency: 05/21/1998
Site name: SMITH BROTHERS OFFICE ENVIRONMENTS INC
Classification: Not a generator, verified

Date form received by agency: 01/06/1997
Site name: SMITH BROTHERS OFFICE ENVIRONMENTS INC
Classification: Not a generator, verified

Date form received by agency: 04/18/1996
Site name: SMITH BROTHERS OFFICE ENVIRONMENTS INC
Classification: Not a generator, verified

Date form received by agency: 05/09/1995
Site name: SMITH BROTHERS OFFICE ENVIRONMENTS INC
Classification: Not a generator, verified

Hazardous Waste Summary:

. Waste code: NA
. Waste name: NA

. Waste code: NONE
. Waste name: None

Violation Status: No violations found

AJ677 **SMITH BROTHERS OFFICE ENVIRONMENTS INCORPORATED** **FINDS** **1016083449**
135 NORTHWEST PARK AVENUE **ECHO** **N/A**
< 1/8 **PORTLAND, OR 97209**
1 ft.

Site 11 of 48 in cluster AJ

Relative: Higher
Actual: 41 ft.

FINDS:

Registry ID: 110004821541

Environmental Interest/Information System
OR-DEQ (Oregon - Department Of Environmental Quality) is a regulatory agency whose job is to protect the quality of Oregon's Environment. DEQ uses a combination of technical assistance, inspections and permitting to help public and private facilities and citizens understand and comply with state and federal environmental regulations.

RCRAInfo is a national information system that supports the Resource Conservation and Recovery Act (RCRA) program through the tracking of events and activities related to facilities that generate, transport, and treat, store, or dispose of hazardous waste. RCRAInfo allows RCRA program staff to track the notification, permit, compliance, and corrective action activities required under RCRA.

Click this hyperlink while viewing on your computer to access additional FINDS: detail in the EDR Site Report.

ECHO:
Envid: 1016083449
Registry ID: 110004821541

SMITH BROTHERS OFFICE ENVIRONMENTS INCORPORATED (Continued) **1016083449**

DFR URL: http://echo.epa.gov/detailed-facility-report?fid=110004821541

AF678 **DISCOUNT TOILETRIES& REMEDIES INC DBA** **FINDS** **1006856464**
532 NE DAVIS ST **N/A**
< 1/8 **PORTLAND, OR 97232**
1 ft.

Site 19 of 51 in cluster AF

Relative: Higher

Actual: 74 ft.

FINDS:

Registry ID: 110014188565

Environmental Interest/Information System
OR-DEQ (Oregon - Department Of Environmental Quality) is a regulatory agency whose job is to protect the quality of Oregon's Environment. DEQ uses a combination of technical assistance, inspections and permitting to help public and private facilities and citizens understand and comply with state and federal environmental regulations.

Click this hyperlink while viewing on your computer to access additional FINDS: detail in the EDR Site Report.

AF679 **BARGAINS GALORE** **RCRA NonGen / NLR** **1001225035**
532 NE DAVIS ST **FINDS** **ORQ000006825**
< 1/8 **PORTLAND, OR 97232** **ECHO**
1 ft.

Site 20 of 51 in cluster AF

Relative: Higher

Actual: 74 ft.

RCRA NonGen / NLR:

Date form received by agency:	03/08/1999
Facility name:	BARGAINS GALORE
Facility address:	532 NE DAVIS ST PORTLAND, OR 97232
EPA ID:	ORQ000006825
Mailing address:	PO BOX 3916 PORTLAND, OR 97208
Contact:	LEN PEARLMAN
Contact address:	PO BOX 3916 PORTLAND, OR 97208
Contact country:	US
Contact telephone:	503-297-4717
Contact email:	Not reported
EPA Region:	10
Classification:	Non-Generator
Description:	Handler: Non-Generators do not presently generate hazardous waste

Owner/Operator Summary:

Owner/operator name:	DISCOUNT TOILETRIES INC
Owner/operator address:	PO BOX 3916 PORTLAND, OR 97208
Owner/operator country:	US
Owner/operator telephone:	503-297-4717
Owner/operator email:	Not reported
Owner/operator fax:	Not reported

BARGAINS GALORE (Continued) **1001225035**

Owner/operator extension: Not reported
Legal status: Private
Owner/Operator Type: Owner
Owner/Op start date: 03/08/1999
Owner/Op end date: Not reported

Handler Activities Summary:
U.S. importer of hazardous waste: No
Mixed waste (haz. and radioactive): No
Recycler of hazardous waste: No
Transporter of hazardous waste: No
Treater, storer or disposer of HW: No
Underground injection activity: No
On-site burner exemption: No
Furnace exemption: No
Used oil fuel burner: No
Used oil processor: No
User oil refiner: No
Used oil fuel marketer to burner: No
Used oil Specification marketer: No
Used oil transfer facility: No
Used oil transporter: No

Historical Generators:
Date form received by agency: 03/12/1998
Site name: BARGAINS GALORE
Classification: Not a generator, verified

Date form received by agency: 03/01/1998
Site name: BARGAINS GALORE
Classification: Large Quantity Generator

Date form received by agency: 07/28/1997
Site name: BARGAINS GALORE
Classification: Not a generator, verified

Hazardous Waste Summary:

. Waste code: D001
. Waste name: IGNITABLE WASTE

. Waste code: D002
. Waste name: CORROSIVE WASTE

. Waste code: D008
. Waste name: LEAD

. Waste code: D035
. Waste name: METHYL ETHYL KETONE

. Waste code: U002
. Waste name: 2-PROPANONE (I) (OR) ACETONE (I)

. Waste code: U112
. Waste name: ACETIC ACID, ETHYL ESTER (I) (OR) ETHYL ACETATE (I)

BARGAINS GALORE (Continued) **1001225035**

. Waste code: U159
. Waste name: 2-BUTANONE (I,T) (OR) METHYL ETHYL KETONE (MEK) (I,T)

. Waste code: U220
. Waste name: BENZENE, METHYL- (OR) TOLUENE

. Waste code: U228
. Waste name: ETHENE, TRICHLORO- (OR) TRICHLOROETHYLENE

. Waste code: U239
. Waste name: BENZENE, DIMETHYL- (I,T) (OR) XYLENE (I)

Violation Status: No violations found

FINDS:

Registry ID: 110000895032

Environmental Interest/Information System
RCRAInfo is a national information system that supports the Resource Conservation and Recovery Act (RCRA) program through the tracking of events and activities related to facilities that generate, transport, and treat, store, or dispose of hazardous waste. RCRAInfo allows RCRA program staff to track the notification, permit, compliance, and corrective action activities required under RCRA.

Click this hyperlink while viewing on your computer to access additional FINDS: detail in the EDR Site Report.

ECHO:
Envid: 1001225035
Registry ID: 110000895032
DFR URL: http://echo.epa.gov/detailed-facility-report?fid=110000895032

AF680 **HEATING OIL TANK** **OR LUST** **S102778622**
532 NE DAVIS **N/A**
< 1/8 **PORTLAND, OR 97232**
1 ft.

Site 21 of 51 in cluster AF

Relative:
Higher

Actual:
74 ft.

LUST:
Region: North Western Region
Facility ID: 26-97-0666
Cleanup Received Date: 09/08/1997
Cleanup Start Date: 09/08/1997
Cleanup Complete Date: 02/10/1998
Decode for Region: North West Region

AF681 **HEATING OIL TANK** **OR RGA LUST** **S115391694**
532 NE DAVIS **N/A**
< 1/8 **PORTLAND, OR**
1 ft.

Site 22 of 51 in cluster AF

Relative: RGA LUST:
Higher

2012	HEATING OIL TANK	532 NE DAVIS

Actual:
74 ft.

AF682 **UBEHO INVESTMENT CO HOT** **OR RGA LUST** **S115424387**
532 NE DAVIS **N/A**
< 1/8 **PORTLAND, OR**
1 ft.

Site 23 of 51 in cluster AF

Relative: RGA LUST:
Higher

Actual:
74 ft.

2011	UBEHO INVESTMENT CO HOT	532 NE DAVIS
2010	UBEHO INVESTMENT CO HOT	532 NE DAVIS
2009	UBEHO INVESTMENT CO HOT	532 NE DAVIS
2008	UBEHO INVESTMENT CO HOT	532 NE DAVIS
2007	UBEHO INVESTMENT CO HOT	532 NE DAVIS
2006	UBEHO INVESTMENT CO HOT	532 NE DAVIS
2005	UBEHO INVESTMENT CO HOT	532 NE DAVIS
2004	UBEHO INVESTMENT CO HOT	532 NE DAVIS
2003	UBEHO INVESTMENT CO HOT	532 NE DAVIS
2002	UBEHO INVESTMENT CO HOT	532 NE DAVIS

AG683 **THOMPSON AND DUBEY INC** **EDR Hist Auto** **1009486137**
125 NW BROADWAY **N/A**
< 1/8 **PORTLAND, OR**
1 ft.

Site 12 of 53 in cluster AG

Relative: EDR Hist Auto
Higher

Actual:
40 ft.

Year:	Name:	Type:
1940	THOMPSON AND DUBEY INC	AUTOMOBILE REPAIRING

AG684 **BURNETT ROY MOTORS INC** **EDR Hist Auto** **1009486530**
132 NW BROADWAY **N/A**
< 1/8 **PORTLAND, OR**
1 ft.

Site 13 of 53 in cluster AG

Relative: EDR Hist Auto
Higher

Actual:
39 ft.

Year:	Name:	Type:
1955	BURNETT ROY MOTORS INC	GASOLINE STATIONS
1960	BURNETT ROY MOTORS INC	GASOLINE STATIONS

AG685 **DOLLAR RENT A CAR** **OR UST** **U001330331**
132 NW BROADWAY **N/A**
< 1/8 **PORTLAND, OR 97209**
1 ft.

Site 14 of 53 in cluster AG

Relative: UST:
Higher

Actual:
39 ft.

Facility ID:	11244
Facility Telephone:	(503)249-4797
Permittee Name:	DAVID CANTU, MANAGER
Number of Permitted Tanks:	Not reported
Active Tanks:	Not reported
Decommissioned Tanks:	1
Number of Tanks:	1

V686 **BUNTZEE L H AND CO** **EDR Hist Auto** **1009492898**
513 FLANDERS **N/A**
< 1/8 **PORTLAND, OR**
1 ft.

Site 33 of 72 in cluster V

Relative: EDR Hist Auto
Higher

Actual:
37 ft.

Year:	Name:	Type:
1924	BUNITZEL L H AND CO	AUTOMOBILE REPAIRING
1930	BUNTZEE L H AND CO	AUTOMOBILE REPAIRING

AG687 **BP US GENERATION DEV LLC** **EDR Hist Auto** **1021329365**
720 NW DAVIS ST **N/A**
< 1/8 **PORTLAND, OR 97209**
1 ft.

Site 15 of 53 in cluster AG

Relative: EDR Hist Auto
Higher

Actual:
40 ft.

Year:	Name:	Type:
2008	BP US GENERATION DEV LLC	Gasoline Service Stations, NEC

U688 **EVERETT PEARL WHITE LAUNDRY** **EDR Hist Cleaner** **1009479787**
325 FLANDERS **N/A**
< 1/8 **PORTLAND, OR**
1 ft.

Site 20 of 34 in cluster U

Relative: EDR Hist Cleaner
Higher

Actual:
36 ft.

Year:	Name:	Type:
1924	EVERETT PEARL WHITE LAUNDRY	LAUNDRIES

U689 **FAR WEST CENTER MALL** **OR UST** **U000432369**
401 SW 4TH **N/A**
< 1/8 **PORTLAND, OR 97204**
1 ft.

Site 21 of 34 in cluster U

Relative: UST:
Higher

Actual:
36 ft.

Facility ID:	8833
Facility Telephone:	5033236654
Permittee Name:	CHARLIE FORTH, CONSTRUCTION/MAIN. COOR.
Number of Permitted Tanks:	Not reported
Active Tanks:	Not reported
Decommissioned Tanks:	2
Number of Tanks:	2

AG690 **EVERETT STREET AUTOWORKS** **RCRA NonGen / NLR** **1015749382**
509 NW EVERETT ST **ORSTATE08756**
< 1/8 **PORTLAND, OR 97209**
1 ft.

Site 16 of 53 in cluster AG

Relative: RCRA NonGen / NLR:
Higher

Actual:
38 ft.

Date form received by agency:	01/19/2011
Facility name:	EVERETT STREET AUTOWORKS
Facility address:	509 NW EVERETT ST PORTLAND, OR 97209-3604
EPA ID:	ORSTATE08756
Contact:	Not reported
Contact address:	Not reported Not reported
Contact country:	Not reported
Contact telephone:	Not reported
Contact email:	Not reported
EPA Region:	10
Land type:	Other land type
Classification:	Non-Generator
Description:	Handler: Non-Generators do not presently generate hazardous waste

Handler Activities Summary:

U.S. importer of hazardous waste:	No
Mixed waste (haz. and radioactive):	No
Recycler of hazardous waste:	No
Transporter of hazardous waste:	No
Treater, storer or disposer of HW:	No
Underground injection activity:	No
On-site burner exemption:	No
Furnace exemption:	No

EVERETT STREET AUTOWORKS (Continued) **1015749382**

Used oil fuel burner: No
Used oil processor: No
User oil refiner: No
Used oil fuel marketer to burner: No
Used oil Specification marketer: No
Used oil transfer facility: No
Used oil transporter: No

Violation Status: No violations found

Evaluation Action Summary:
Evaluation date: 05/11/2010
Evaluation: COMPLIANCE ASSISTANCE VISIT
Area of violation: Not reported
Date achieved compliance: Not reported
Evaluation lead agency: State

AG691 **COMMERCIAL TIRE CO INC** **EDR Hist Auto** **1009485611**
115 NW BROADWAY **N/A**
< 1/8 **PORTLAND, OR**
1 ft.

Site 17 of 53 in cluster AG

Relative: EDR Hist Auto
Higher

Actual:
40 ft.

Year:	Name:	Type:
1935	COMMERCIAL TIRE CO INC	GASOLINE AND OIL SERVICE STATIONS
1940	SCHLINK S SHELL STATION	GASOLINE AND OIL SERVICE STATIONS

V692 **BOXER NW BUILDING** **OR RGA HWS** **S115331845**
438 NW BROADWAY **N/A**
< 1/8 **PORTLAND, OR**
1 ft.

Site 34 of 72 in cluster V

Relative: RGA HWS:
Higher

Actual:
38 ft.

2012	BOXER NW BUILDING	438 NW BROADWAY
2011	BOXER NW BUILDING	438 NW BROADWAY
2010	BOXER NW BUILDING	438 NW BROADWAY
2009	BOXER NW BUILDING	438 NW BROADWAY
2008	BOXER NW BUILDING	438 NW BROADWAY
2007	BOXER NW BUILDING	438 NW BROADWAY

AJ693 **SCHULTZ WACK WEIR INC** **RCRA NonGen / NLR** **1000425587**
124 NORTHWEST 9TH **FINDS** **ORD009055708**
< 1/8 **PORTLAND, OR 97209** **ECHO**
1 ft.

Site 12 of 48 in cluster AJ

Relative:
Higher

Actual:
42 ft.

RCRA NonGen / NLR:

Date form received by agency:	04/30/1996
Facility name:	SCHULTZ WACK WEIR INC
Facility address:	124 NW 9TH AVE PORTLAND, OR 97209
EPA ID:	ORD009055708
Contact:	JEFF PITTS
Contact address:	Not reported ,,
Contact country:	US
Contact telephone:	Not reported
Contact email:	Not reported
EPA Region:	10
Classification:	Non-Generator
Description:	Handler: Non-Generators do not presently generate hazardous waste

Owner/Operator Summary:

Owner/operator name:	SCHULTZ WACK WEIR INC
Owner/operator address:	124 NW 9TH AVE PORTLAND, OR 97209
Owner/operator country:	US
Owner/operator telephone:	503-221-0050
Owner/operator email:	Not reported
Owner/operator fax:	Not reported
Owner/operator extension:	Not reported
Legal status:	Other
Owner/Operator Type:	Owner
Owner/Op start date:	04/30/1996
Owner/Op end date:	Not reported

Owner/operator name:	SCHULTZ WACK WEIR INC
Owner/operator address:	124 NW 9TH AVE PORTLAND, OR 97209
Owner/operator country:	US
Owner/operator telephone:	503-221-0050
Owner/operator email:	Not reported
Owner/operator fax:	Not reported
Owner/operator extension:	Not reported
Legal status:	Other
Owner/Operator Type:	Operator
Owner/Op start date:	04/30/1996
Owner/Op end date:	Not reported

Handler Activities Summary:

U.S. importer of hazardous waste:	No
Mixed waste (haz. and radioactive):	No
Recycler of hazardous waste:	No
Transporter of hazardous waste:	No
Treater, storer or disposer of HW:	No
Underground injection activity:	No
On-site burner exemption:	No
Furnace exemption:	No

SCHULTZ WACK WEIR INC (Continued) **1000425587**

Used oil fuel burner: No
Used oil processor: No
User oil refiner: No
Used oil fuel marketer to burner: No
Used oil Specification marketer: No
Used oil transfer facility: No
Used oil transporter: No

Historical Generators:
Date form received by agency: 04/13/1995
Site name: SCHULTZ WACK WEIR INC
Classification: Not a generator, verified

Date form received by agency: 04/01/1992
Site name: SCHULTZ WACK WEIR INC
Classification: Not a generator, verified

Hazardous Waste Summary:

. Waste code: NONE
. Waste name: None

Violation Status: No violations found

FINDS:

Registry ID: 110014304127

Environmental Interest/Information System
OR-DEQ (Oregon - Department Of Environmental Quality) is a regulatory agency whose job is to protect the quality of Oregon's Environment. DEQ uses a combination of technical assistance, inspections and permitting to help public and private facilities and citizens understand and comply with state and federal environmental regulations.

RCRAInfo is a national information system that supports the Resource Conservation and Recovery Act (RCRA) program through the tracking of events and activities related to facilities that generate, transport, and treat, store, or dispose of hazardous waste. RCRAInfo allows RCRA program staff to track the notification, permit, compliance, and corrective action activities required under RCRA.

Click this hyperlink while viewing on your computer to access additional FINDS: detail in the EDR Site Report.

ECHO:
Envid: 1000425587
Registry ID: 110014304127
DFR URL: http://echo.epa.gov/detailed-facility-report?fid=110014304127

AJ694 **SHULTZ/WARK/WEIR, INC GRAPHIC ARTS** **OR LUST** **S101385030**
124 NW 9TH **N/A**
< 1/8 **PORTLAND, OR 97209**
1 ft.

Site 13 of 48 in cluster AJ

Relative: **Higher**
Actual: **42 ft.**

LUST:

Region:	North Western Region
Facility ID:	26-94-0152
Cleanup Received Date:	08/23/1994
Cleanup Start Date:	08/23/1994
Cleanup Complete Date:	**12/05/1994**
Decode for Region:	**North West Region**

AJ695 **SHULTZ/WARK/WEIR, INC GRAPHIC ARTS** **OR RGA LUST** **S115419998**
124 NW 9TH **N/A**
< 1/8 **PORTLAND, OR**
1 ft.

Site 14 of 48 in cluster AJ

Relative: **Higher**
Actual: **42 ft.**

RGA LUST:

2012	SHULTZ/WARK/WEIR, INC GRAPHIC ARTS	124 NW 9TH
2011	SHULTZ/WARK/WEIR, INC GRAPHIC ARTS	124 NW 9TH
2010	SHULTZ/WARK/WEIR, INC GRAPHIC ARTS	124 NW 9TH
2009	SHULTZ/WARK/WEIR, INC GRAPHIC ARTS	124 NW 9TH
2008	SHULTZ/WARK/WEIR, INC GRAPHIC ARTS	124 NW 9TH
2007	SHULTZ/WARK/WEIR, INC GRAPHIC ARTS	124 NW 9TH
2006	SHULTZ/WARK/WEIR, INC GRAPHIC ARTS	124 NW 9TH
2005	SHULTZ/WARK/WEIR, INC GRAPHIC ARTS	124 NW 9TH
2004	SHULTZ/WARK/WEIR, INC GRAPHIC ARTS	124 NW 9TH
2002	SHULTZ/WARK/WEIR, INC GRAPHIC ARTS	124 NW 9TH

AI696 **R AND R BODY WORKS** **EDR Hist Auto** **1009495550**
836 NE DAVIS **N/A**
< 1/8 **PORTLAND, OR**
1 ft.

Site 7 of 20 in cluster AI

Relative: **Higher**
Actual: **92 ft.**

EDR Hist Auto

Year:	Name:	Type:
1935	MAGNUSON ALRICK D	AUTOMOBILE REPAIRING
1940	R AND R BODY WORKS	AUTOMOBILE REPAIRING

AG697 **RITZ CLEANERS** **EDR Hist Cleaner** **1009476815**
137 NW 6TH AVE **N/A**
< 1/8 **PORTLAND, OR**
1 ft.

Site 18 of 53 in cluster AG

Relative: EDR Hist Cleaner
Higher

Actual:
39 ft.

Year:	Name:	Type:
1955	RITZ CLEANERS	CLEANERS AND DYERS
1960	RITZ CLEANERS	CLEANERS AND DYERS
1965	RITZ CLEANERS	CLEANERS AND DYERS
1970	RITZ CLEANERS	CLEANERS AND DYERS
1971	RITZ CLEANERS	Drycleaning Plants, Except Rugs
1972	RITZ CLEANERS	Drycleaning Plants, Except Rugs
1973	RITZ CLEANERS	Drycleaning Plants, Except Rugs
1974	RITZ CLEANERS	Drycleaning Plants, Except Rugs
1975	RITZ CLEANERS	CLEANERS AND DYERS
1975	RITZ CLEANERS	Drycleaning Plants, Except Rugs
1976	RITZ CLEANERS	Drycleaning Plants, Except Rugs
1977	RITZ CLEANERS	Drycleaning Plants, Except Rugs
1978	RITZ CLEANERS	Drycleaning Plants, Except Rugs
1979	RITZ CLEANERS	Drycleaning Plants, Except Rugs
1980	RITZ CLEANERS	Drycleaning Plants, Except Rugs
1981	RITZ CLEANERS	CLEANERS AND DYERS
1982	RITZ CLEANERS	Drycleaning Plants, Except Rugs
1983	RITZ CLEANERS	Drycleaning Plants, Except Rugs
1985	RITZ CLEANERS	CLEANERS AND DYERS
1985	RITZ CLEANERS	Drycleaning Plants, Except Rugs
1986	RITZ CLEANERS	Drycleaning Plants, Except Rugs
1987	RITZ CLEANERS	Drycleaning Plants, Except Rugs
1988	RITZ CLEANERS	Drycleaning Plants, Except Rugs
1989	RITZ CLEANERS	Drycleaning Plants, Except Rugs, NEC
1990	RITZ CLEANERS	Drycleaning Plants, Except Rugs, NEC
1991	RITZ CLEANERS	Drycleaning Plants, Except Rugs, NEC
1992	RITZ CLEANERS	Drycleaning Plants, Except Rugs, NEC
1993	RITZ CLEANERS	Drycleaning Plants, Except Rugs, NEC

AG698 **RITZ CLEANERS** **OR DRYCLEANERS** **S106386264**
137 NW 6TH AVE **N/A**
< 1/8 **PORTLAND, OR 97209**
1 ft.

Site 19 of 53 in cluster AG

Relative: DRYCLEANERS:
Higher

Actual:
39 ft.

Dry Cleaner ID:	581
Current Status:	Closed
Last Update:	08/29/2002
DEQID:	Not reported
Latitude:	45.524380201
Longitude:	-122.6766526
Decode for Fstatus:	Closed
Mail Name:	Not reported
Mail Address:	Not reported
Mail City:	Not reported
Mail State:	Not reported
Mail ZIP:	Not reported
Mail Email Address:	Not reported
Mail Effective Date:	Not reported
Mail Last Updated:	Not reported

RITZ CLEANERS (Continued) **S106386264**

Owner ID:	Not reported
Own Name:	Not reported
Own Organization:	Not reported
Own Address:	Not reported
Own City:	Not reported
Own State:	Not reported
Own ZIP:	Not reported
Own Phone:	Not reported
Own Email Address:	Not reported
Owner Effective Date:	Not reported
Owner Last Updated:	Not reported
Property Owner ID:	Not reported
Property Owner Name:	Not reported
Property Owner Organization:	Not reported
Property Owner Address:	Not reported
Property Owner City:	Not reported
Property Owner State:	Not reported
Property Owner ZIP:	Not reported
Property Owner Phone:	Not reported
Property Owner Email Address:	Not reported
Property Owner Effective Date:	Not reported
Property Owner Last Updated:	Not reported

AC699 **COHN SAMI** **EDR Hist Cleaner** **1009476632**
132 NW 4TH AVE **N/A**
< 1/8 **PORTLAND, OR**
1 ft.

Site 28 of 52 in cluster AC

Relative: **Higher** EDR Hist Cleaner

Actual: **37 ft.**

Year:	Name:	Type:
1935	COHN SAMI	CLOTHES PRESSERS AND CLEANERS

V700 **QUAHOG INVESTMENT CO** **OR LUST** **U003580502**
714 NW GLISAN **OR UST** **N/A**
< 1/8 **PORTLAND, OR 97209**
1 ft.

Site 35 of 72 in cluster V

Relative: **Higher**

Actual: **38 ft.**

LUST:

Region:	North Western Region
Facility ID:	26-89-0029
Cleanup Received Date:	02/23/1989
Cleanup Start Date:	02/23/1989
Cleanup Complete Date:	**08/24/1989**
Decode for Region:	**North West Region**

UST:

Facility ID:	9459
Facility Telephone:	(503) 644-3174
Permittee Name:	J MICHAEL GLISAN, PARTNER
Number of Permitted Tanks:	Not reported
Active Tanks:	Not reported
Decommissioned Tanks:	1
Number of Tanks:	1

AJ701 **CRAFTSMAN LITHOPLATE INC** **RCRA NonGen / NLR** **1000231054**
120 NW 9TH AVE **FINDS** **ORD041265398**
< 1/8 **PORTLAND, OR 97209** **ECHO**
1 ft.

Site 15 of 48 in cluster AJ

Relative:
Higher

Actual:
42 ft.

RCRA NonGen / NLR:

Date form received by agency:	11/08/2002
Facility name:	CRAFTSMAN LITHOPLATE INC
Facility address:	120 NW 9TH AVE PORTLAND, OR 97209
EPA ID:	ORD041265398
Mailing address:	NW 9TH PORTLAND, OR 97209
Contact:	Not reported
Contact address:	Not reported Not reported
Contact country:	US
Contact telephone:	Not reported
Contact email:	Not reported
EPA Region:	10
Classification:	Non-Generator
Description:	Handler: Non-Generators do not presently generate hazardous waste

Handler Activities Summary:

U.S. importer of hazardous waste:	No
Mixed waste (haz. and radioactive):	No
Recycler of hazardous waste:	No
Transporter of hazardous waste:	No
Treater, storer or disposer of HW:	No
Underground injection activity:	No
On-site burner exemption:	No
Furnace exemption:	No
Used oil fuel burner:	No
Used oil processor:	No
User oil refiner:	No
Used oil fuel marketer to burner:	No
Used oil Specification marketer:	No
Used oil transfer facility:	No
Used oil transporter:	No

Violation Status: No violations found

FINDS:

Registry ID: 110004782414

Environmental Interest/Information System

RCRAInfo is a national information system that supports the Resource Conservation and Recovery Act (RCRA) program through the tracking of events and activities related to facilities that generate, transport, and treat, store, or dispose of hazardous waste. RCRAInfo allows RCRA program staff to track the notification, permit, compliance, and corrective action activities required under RCRA.

Click this hyperlink while viewing on your computer to access additional FINDS: detail in the EDR Site Report.

CRAFTSMAN LITHOPLATE INC (Continued) **1000231054**

ECHO:
Envid: 1000231054
Registry ID: 110004782414
DFR URL: http://echo.epa.gov/detailed-facility-report?fid=110004782414

AJ702 **CAPTAINS NAUTICAL SUPPLY** **RCRA NonGen / NLR** **1004771504**
138 NW 10TH AVE **FINDS** **ORQ000009704**
< 1/8 **PORTLAND, OR 97209** **ECHO**
1 ft.

Site 16 of 48 in cluster AJ

Relative: Higher
Actual: 43 ft.

RCRA NonGen / NLR:
Date form received by agency: 01/04/2002
Facility name: CAPTAINS NAUTICAL SUPPLY
Facility address: 138 NW 10TH AVE
PORTLAND, OR 97209
EPA ID: ORQ000009704
Mailing address: 333 NW BROADWAY
PORTLAND, OR 97209
Contact: LANCE HOWARD
Contact address: 333 NW BROADWAY
PORTLAND, OR 97209
Contact country: US
Contact telephone: 503-227-1648
Contact email: Not reported
EPA Region: 10
Classification: Non-Generator
Description: Handler: Non-Generators do not presently generate hazardous waste

Owner/Operator Summary:
Owner/operator name: LANCE HOWARD
Owner/operator address: 138 NW 10TH AVE
PORTLAND, OR 97209
Owner/operator country: US
Owner/operator telephone: 503-227-1648
Owner/operator email: Not reported
Owner/operator fax: Not reported
Owner/operator extension: Not reported
Legal status: Private
Owner/Operator Type: Owner
Owner/Op start date: 01/04/2002
Owner/Op end date: Not reported

Handler Activities Summary:
U.S. importer of hazardous waste: No
Mixed waste (haz. and radioactive): No
Recycler of hazardous waste: No
Transporter of hazardous waste: No
Treater, storer or disposer of HW: No
Underground injection activity: No
On-site burner exemption: No
Furnace exemption: No
Used oil fuel burner: No
Used oil processor: No
User oil refiner: No
Used oil fuel marketer to burner: No

CAPTAINS NAUTICAL SUPPLY (Continued) **1004771504**

Used oil Specification marketer: No
Used oil transfer facility: No
Used oil transporter: No

Historical Generators:
Date form received by agency: 01/10/2001
Site name: CAPTAINS NAUTICAL SUPPLY
Classification: Not a generator, verified

Date form received by agency: 01/11/2000
Site name: CAPTAINS NAUTICAL SUPPLY
Classification: Not a generator, verified

Date form received by agency: 01/19/1999
Site name: CAPTAINS NAUTICAL SUPPLY
Classification: Not a generator, verified

Date form received by agency: 08/19/1998
Site name: CAPTAINS NAUTICAL SUPPLY
Classification: Not a generator, verified

Hazardous Waste Summary:

. Waste code: NONE
. Waste name: None

Violation Status: No violations found

FINDS:

Registry ID: 110004816094

Environmental Interest/Information System

OR-DEQ (Oregon - Department Of Environmental Quality) is a regulatory agency whose job is to protect the quality of Oregon's Environment. DEQ uses a combination of technical assistance, inspections and permitting to help public and private facilities and citizens understand and comply with state and federal environmental regulations.

RCRAInfo is a national information system that supports the Resource Conservation and Recovery Act (RCRA) program through the tracking of events and activities related to facilities that generate, transport, and treat, store, or dispose of hazardous waste. RCRAInfo allows RCRA program staff to track the notification, permit, compliance, and corrective action activities required under RCRA.

Click this hyperlink while viewing on your computer to access additional FINDS: detail in the EDR Site Report.

ECHO:
Envid: 1004771504
Registry ID: 110004816094
DFR URL: http://echo.epa.gov/detailed-facility-report?fid=110004816094

AG703 **NEW ENGLAND HAT WORKS** **EDR Hist Cleaner** **1009476688**
133 NW 6TH AVE **N/A**
< 1/8 **PORTLAND, OR**
1 ft.

Site 20 of 53 in cluster AG

Relative: EDR Hist Cleaner
Higher

Actual:
39 ft.

Year:	Name:	Type:
1965	NEW ENGLAND HAT WORKS	HAT CLEANERS AND BLOCKERS
1970	NEW ENGLAND HAT WORKS	HAT CLEANERS AND BLOCKERS

AG704 **EVERETT STREET AUTOWORKS** **FINDS** **1015836891**
509 NW EVERETT ST **ECHO** **N/A**
< 1/8 **PORTLAND, OR 97209**
1 ft.

Site 21 of 53 in cluster AG

Relative: FINDS:
Higher

Actual:
38 ft.

Registry ID: 110045423118

Environmental Interest/Information System
RCRAInfo is a national information system that supports the Resource Conservation and Recovery Act (RCRA) program through the tracking of events and activities related to facilities that generate, transport, and treat, store, or dispose of hazardous waste. RCRAInfo allows RCRA program staff to track the notification, permit, compliance, and corrective action activities required under RCRA.

Click this hyperlink while viewing on your computer to access additional FINDS: detail in the EDR Site Report.

ECHO:

Envid:	1015836891
Registry ID:	110045423118
DFR URL:	http://echo.epa.gov/detailed-facility-report?fid=110045423118

AG705 **SAM S SHELL SERVICE** **EDR Hist Auto** **1009485419**
111 NW BROADWAY **N/A**
< 1/8 **PORTLAND, OR**
1 ft.

Site 22 of 53 in cluster AG

Relative: EDR Hist Auto
Higher

Actual:
41 ft.

Year:	Name:	Type:
1950	SAM S SHELL SERVICE	GASOLINE STATIONS
1955	JERNIGAN SHELL SERVICE	GASOLINE STATIONS
1960	JERNIGAN S SHELL SERVICE	GASOLINE STATIONS
1969	NORDLING ROBERT A	Gasoline Service Stations
1970	NORDLING ROBERT A	Gasoline Service Stations
1971	NORDLING SHELL INC	Gasoline Service Stations
1972	EPPLER SHELL SERVICE	Gasoline Service Stations
1973	EPPLER SHELL SERVICE	Gasoline Service Stations
1974	EPPLER SHELL SERVICE	Gasoline Service Stations
1975	EPPLER SHELL SERVICE	Gasoline Service Stations

SAM S SHELL SERVICE (Continued) **1009485419**

1976	EPPLER SHELL SERVICE	Gasoline Service Stations
1977	EPPLER SHELL SERVICE	Gasoline Service Stations
1978	EPPLER SHELL SERVICE	Gasoline Service Stations
1979	EPPLER SHELL SERVICE	Gasoline Service Stations
1980	EPPLER SHELL SERVICE	Gasoline Service Stations
1982	EPPLER RUSS SHELL SERVICE	Gasoline Service Stations
1983	EPPLER RUSS SHELL SERVICE	Gasoline Service Stations
1985	EPPLER RUSS SHELL SERVICE	Gasoline Service Stations

AG706 **REGAL CLEANERS** **EDR Hist Cleaner** **1009476385**
127 6TH N **N/A**
< 1/8 **PORTLAND, OR**
1 ft.

Site 23 of 53 in cluster AG

Relative: EDR Hist Cleaner
Higher

Actual:
39 ft.

Year:	Name:	Type:
1924	REGAL CLEANERS	CLEANERS, DYERS AND PRESSERS
1930	REGAL CLEANERS	CLOTHES PRESSERS AND CLEANERS

---

707 **PORTLAND GAS MANUFACTURING SITE** **SEMS-ARCHIVE** **1003880286**
FRONT AVE **ORD981762818**
< 1/8 **PORTLAND, OR 97201**
1 ft.

Relative:
Higher

Actual:
8 ft.

SEMS Archive:

Site ID:	1000529
EPA ID:	ORD981762818
Cong District:	01
FIPS Code:	41051
FF:	N
NPL:	Not on the NPL
Non NPL Status:	NFRAP-Site does not qualify for the NPL based on existing information

SEMS Archive Detail:

Region:	10
Site ID:	1000529
EPA ID:	ORD981762818
Site Name:	PORTLAND GAS MANUFACTURING SITE
NPL:	N
FF:	N
OU:	00
Action Code:	VS
Action Name:	ARCH SITE
SEQ:	1
Start Date:	Not reported
Finish Date:	1987-06-30 04:00:00
Qual:	Not reported
Current Action Lead:	EPA Perf In-Hse

Region:	10
Site ID:	1000529
EPA ID:	ORD981762818
Site Name:	PORTLAND GAS MANUFACTURING SITE
NPL:	N
FF:	N

PORTLAND GAS MANUFACTURING SITE (Continued) **1003880286**

OU:	00
Action Code:	PA
Action Name:	PA
SEQ:	1
Start Date:	1987-05-06 04:00:00
Finish Date:	1987-06-30 04:00:00
Qual:	N
Current Action Lead:	EPA Perf

Region:	10
Site ID:	1000529
EPA ID:	ORD981762818
Site Name:	PORTLAND GAS MANUFACTURING SITE
NPL:	N
FF:	N
OU:	00
Action Code:	DS
Action Name:	DISCVRY
SEQ:	1
Start Date:	1986-11-30 05:00:00
Finish Date:	1986-11-30 05:00:00
Qual:	Not reported
Current Action Lead:	EPA Perf

AD708 **PENDLETON WOOLEN MILLS** **OR LUST** **S119015602**
220 NW BROADWAY **N/A**
< 1/8 **PORTLAND, OR 97209**
1 ft.

Site 24 of 34 in cluster AD

Relative: **Higher**
Actual: **39 ft.**

LUST:

Region:	North Western Region
Facility ID:	26-99-0874
Cleanup Received Date:	08/09/1999
Cleanup Start Date:	08/09/1999
Cleanup Complete Date:	**09/06/2007**
Decode for Region:	**North West Region**

AJ709 **WARREN HOLT W** **EDR Hist Auto** **1009485978**
122 NW 10TH AVE **N/A**
< 1/8 **PORTLAND, OR**
1 ft.

Site 17 of 48 in cluster AJ

Relative: **Higher**
Actual: **43 ft.**

EDR Hist Auto

Year:	Name:	Type:
1935	WARREN HOLT W	AUTOMOBILE REPAIRING
1999	SLAMA MICHAEL A INC	Customizing Services
2000	SLAMA MICHAEL A INC	Customizing Services

V710 **NEW SYSTEM LAUNDRY** **EDR Hist Cleaner** **1009481275**
507 E FLANDERS **N/A**
< 1/8 **PORTLAND, OR**
1 ft.

Site 36 of 72 in cluster V

Relative: EDR Hist Cleaner
Higher

Actual:
37 ft.

Year:	Name:	Type:
1924	NEW SYSTEM LAUNDRY	LAUNDRIES
1930	ALADDIN CLEANERS AND DYERS	CLEANERS GARMENTS CURTAINS AND DRAPERIES

V711 **HEATING OIL TANK** **OR LUST** **S101385177**
333 NW 6TH **N/A**
< 1/8 **PORTLAND, OR 97255**
1 ft.

Site 37 of 72 in cluster V

Relative: LUST:
Higher

Actual:
38 ft.

Region:	North Western Region
Facility ID:	26-94-0230
Cleanup Received Date:	12/02/1994
Cleanup Start Date:	01/11/1994
Cleanup Complete Date:	**07/26/2004**
Decode for Region:	**North West Region**

AI712 **ARRAS INC** **RCRA NonGen / NLR** **1004771318**
738 NE DAVIS ST **ORQ000005777**
< 1/8 **PORTLAND, OR 97232**
1 ft.

Site 8 of 20 in cluster AI

Relative: RCRA NonGen / NLR:
Higher

Actual:
86 ft.

Date form received by agency:	10/22/2008
Facility name:	ARRAS INC
Facility address:	738 NE DAVIS ST PORTLAND, OR 97232
EPA ID:	ORQ000005777
Mailing address:	1051 SW 8TH ST. LINCOLN, OR 97367
Contact:	MICHAEL MAURER
Contact address:	738 NE DAVIS ST PORTLAND, OR 97232
Contact country:	US
Contact telephone:	503-258-4219
Contact email:	Not reported
EPA Region:	10
Classification:	Non-Generator
Description:	Handler: Non-Generators do not presently generate hazardous waste

Owner/Operator Summary:

Owner/operator name:	ARRAS INC
Owner/operator address:	738 NE DAVIS ST PORTLAND, OR 97232
Owner/operator country:	US
Owner/operator telephone:	503-736-9760
Owner/operator email:	Not reported
Owner/operator fax:	Not reported

ARRAS INC (Continued) **1004771318**

Owner/operator extension: Not reported
Legal status: Private
Owner/Operator Type: Owner
Owner/Op start date: 01/01/2001
Owner/Op end date: Not reported

Owner/operator name: ARRAS INC
Owner/operator address: 738 NE DAVIS ST
PORTLAND, OR 97232
Owner/operator country: US
Owner/operator telephone: 503-258-4219
Owner/operator email: Not reported
Owner/operator fax: Not reported
Owner/operator extension: Not reported
Legal status: Private
Owner/Operator Type: Operator
Owner/Op start date: 10/22/2008
Owner/Op end date: Not reported

Handler Activities Summary:
U.S. importer of hazardous waste: No
Mixed waste (haz. and radioactive): No
Recycler of hazardous waste: No
Transporter of hazardous waste: No
Treater, storer or disposer of HW: No
Underground injection activity: No
On-site burner exemption: No
Furnace exemption: No
Used oil fuel burner: No
Used oil processor: No
User oil refiner: No
Used oil fuel marketer to burner: No
Used oil Specification marketer: No
Used oil transfer facility: No
Used oil transporter: No

Historical Generators:
Date form received by agency: 01/16/2008
Site name: ARRAS INC
Classification: Not a generator, verified

Date form received by agency: 12/31/2004
Site name: ARRAS INC
Classification: Not a generator, verified

Date form received by agency: 01/02/2003
Site name: ARRAS INC
Classification: Not a generator, verified

Date form received by agency: 02/01/2002
Site name: ARRAS INC
Classification: Not a generator, verified

Date form received by agency: 10/15/2001
Site name: ARRAS INC
Classification: Not a generator, verified

ARRAS INC (Continued) **1004771318**

Date form received by agency: 03/21/2001
Site name: JANUS YOUTH PROGRAMS INC
Classification: Not a generator, verified

Date form received by agency: 02/16/2000
Site name: JANUS YOUTH PROGRAMS INC
Classification: Not a generator, verified

Date form received by agency: 07/01/1999
Site name: JANUS YOUTH PROGRAMS INC
Classification: Not a generator, verified

Date form received by agency: 01/06/1998
Site name: JANUS YOUTH PROGRAMS INC
Classification: Not a generator, verified

Date form received by agency: 03/18/1997
Site name: JANUS YOUTH PROGRAMS INC
Classification: Not a generator, verified

Hazardous Waste Summary:

. Waste code: NA
. Waste name: NA

. Waste code: NONE
. Waste name: None

Violation Status: No violations found

AI713 **ARRAS INCORPORATED** **FINDS** **1016079225**
738 NORTHEAST DAVIS STREET **ECHO** **N/A**
< 1/8 **PORTLAND, OR 97232**
1 ft.

Site 9 of 20 in cluster AI

Relative: Higher

Actual: 86 ft.

FINDS:

Registry ID: 110004813060

Environmental Interest/Information System
OR-DEQ (Oregon - Department Of Environmental Quality) is a regulatory agency whose job is to protect the quality of Oregon's Environment. DEQ uses a combination of technical assistance, inspections and permitting to help public and private facilities and citizens understand and comply with state and federal environmental regulations.

RCRAInfo is a national information system that supports the Resource Conservation and Recovery Act (RCRA) program through the tracking of events and activities related to facilities that generate, transport, and treat, store, or dispose of hazardous waste. RCRAInfo allows RCRA program staff to track the notification, permit, compliance, and corrective action activities required under RCRA.

Click this hyperlink while viewing on your computer to access additional FINDS: detail in the EDR Site Report.

ARRAS INCORPORATED (Continued) **1016079225**

ECHO:
Envid: 1016079225
Registry ID: 110004813060
DFR URL: http://echo.epa.gov/detailed-facility-report?fid=110004813060

AI714 **BREWED HOT COFFEE, INC.** **FINDS** **1006849473**
802 NE DAVIS ST **N/A**
< 1/8 **PORTLAND, OR 97232**
1 ft.

Site 10 of 20 in cluster AI

Relative: Higher
Actual: 91 ft.

FINDS:

Registry ID: 110014113761

Environmental Interest/Information System
OR-DEQ (Oregon - Department Of Environmental Quality) is a regulatory agency whose job is to protect the quality of Oregon's Environment. DEQ uses a combination of technical assistance, inspections and permitting to help public and private facilities and citizens understand and comply with state and federal environmental regulations.

Click this hyperlink while viewing on your computer to access additional FINDS: detail in the EDR Site Report.

AI715 **BREWED HOT COFFEE, INC.** **OR RGA LUST** **S115357447**
802 NE DAVIS ST **N/A**
< 1/8 **PORTLAND, OR**
1 ft.

Site 11 of 20 in cluster AI

Relative: Higher
Actual: 91 ft.

RGA LUST:

2012	BREWED HOT COFFEE, INC.	802 NE DAVIS ST
2011	BREWED HOT COFFEE, INC.	802 NE DAVIS ST
2010	BREWED HOT COFFEE, INC.	802 NE DAVIS ST
2009	BREWED HOT COFFEE, INC.	802 NE DAVIS ST
2008	BREWED HOT COFFEE, INC.	802 NE DAVIS ST
2007	BREWED HOT COFFEE, INC.	802 NE DAVIS ST
2006	BREWED HOT COFFEE, INC.	802 NE DAVIS ST
2005	BREWED HOT COFFEE, INC.	802 NE DAVIS ST
2004	BREWED HOT COFFEE, INC.	802 NE DAVIS ST
2002	BREWED HOT COFFEE, INC.	802 NE DAVIS ST

AI716 **BREWED HOT COFFEE, INC.** **OR LUST** **U000433532**
802 NE DAVIS ST **OR UST** **N/A**
< 1/8 **PORTLAND, OR 97232**
1 ft.

Site 12 of 20 in cluster AI

Relative:
Higher

Actual:
91 ft.

LUST:

Region:	North Western Region
Facility ID:	26-98-0970
Cleanup Received Date:	11/09/1998
Cleanup Start Date:	11/07/1998
Cleanup Complete Date:	**02/29/2000**
Decode for Region:	**North West Region**

UST:

Facility ID:	1730
Facility Telephone:	(503)233-9991
Permittee Name:	STEVEN M. STRAUCH, VICE PRESIDENT
Number of Permitted Tanks:	Not reported
Active Tanks:	Not reported
Decommissioned Tanks:	1
Number of Tanks:	1

AJ717 **GEORGE S TUNE UP** **EDR Hist Auto** **1009496294**
925 NW EVERETT **N/A**
< 1/8 **PORTLAND, OR**
1 ft.

Site 18 of 48 in cluster AJ

Relative:
Higher

Actual:
42 ft.

EDR Hist Auto

Year:	Name:	Type:
1950	BANKHEAD AND CORNWALL	AUTOMOBILE REPAIRING
1955	BEAR FRAME AND WHEEL ALIGNMENT	AUTOMOBILE REPAIRING
1960	GEORGE S TUNE UP	AUTOMOBILE REPAIRING
1960	BEAR FRAME AND WHEEL ALIGNMENT	AUTOMOBILE REPAIRING

AD718 **ARMORY AUTOMOTIVE SERVICE** **EDR Hist Auto** **1009491059**
333 NW PARK AVE **N/A**
< 1/8 **PORTLAND, OR**
1 ft.

Site 25 of 34 in cluster AD

Relative:
Higher

Actual:
40 ft.

EDR Hist Auto

Year:	Name:	Type:
1935	ARMORY AUTOMOTIVE SERVICE	AUTOMOBILE REPAIRING

AE719 | **OR SPILLS** | **S118185935**
N/A

NEAR 121 NW EVERETT ST.
PORTLAND, OR 97209

< 1/8
1 ft.

Site 2 of 6 in cluster AE

Relative:
Higher

Actual:
8 ft.

OR SPILLS:

Facility ID: 2005-1573
Incident Status: Archive
Material: Other oil
Quantity: Not reported
Unit of Measure: Not reported
Release Date: 07/12/2005
Description: Port staff reporting an oily sheen collecting at the floating dock piers on the Columbia River at Terminal 6, berth B-607.
Lat/Long: 45.5253 / -122.6687
Source: Unknown
Media: Coding for the PS/BC Oil Spill Database
Responsible Company: Port of Portland
Responsible Address: PO Box 3529
Responsible City,St,Zip: Portland, OR 97208-3529

Facility ID: 2005-1573
Incident Status: Archive
Material: Other oil
Quantity: Not reported
Unit of Measure: Not reported
Release Date: 07/12/2005
Description: Port staff reporting an oily sheen collecting at the floating dock piers on the Columbia River at Terminal 6, berth B-607.
Lat/Long: 45.5253 / -122.6687
Source: Unknown
Media: Not reported
Responsible Company: Port of Portland
Responsible Address: PO Box 3529
Responsible City,St,Zip: Portland, OR 97208-3529

V720 | **FINDS** | **1008228867**
ECHO | **N/A**

BOXER NORTHWEST CO
438 NW BROADWAY
PORTLAND, OR 97209

< 1/8
1 ft.

Site 38 of 72 in cluster V

Relative:
Higher

Actual:
38 ft.

FINDS:

Registry ID: 110021016871

Environmental Interest/Information System
RCRAInfo is a national information system that supports the Resource Conservation and Recovery Act (RCRA) program through the tracking of events and activities related to facilities that generate, transport, and treat, store, or dispose of hazardous waste. RCRAInfo allows RCRA program staff to track the notification, permit, compliance, and corrective action activities required under RCRA.

Click this hyperlink while viewing on your computer to access additional FINDS: detail in the EDR Site Report.

BOXER NORTHWEST CO (Continued) **1008228867**

ECHO:
Envid: 1008228867
Registry ID: 110021016871
DFR URL: http://echo.epa.gov/detailed-facility-report?fid=110021016871

V721 **KALBERER COMPANY** **OR LUST** **S104658059**
403 NW 5TH **N/A**
< 1/8 **PORTLAND, OR 97209**
1 ft.

Site 39 of 72 in cluster V

Relative: Higher
Actual: 37 ft.

LUST:
Region: North Western Region
Facility ID: 26-00-0547
Cleanup Received Date: 04/18/2000
Cleanup Start Date: 04/18/2000
Cleanup Complete Date: 05/24/2000
Decode for Region: North West Region

AI722 **ACKERLEY COMMUNITY OF THE NW INC** **OR LUST** **U003999496**
715 NE EVERETT ST **OR UST** **N/A**
< 1/8 **PORTLAND, OR 97232**
1 ft.

Site 13 of 20 in cluster AI

Relative: Higher
Actual: 90 ft.

LUST:
Region: North Western Region
Facility ID: 26-89-0117
Cleanup Received Date: 06/20/1989
Cleanup Start Date: 06/20/1989
Cleanup Complete Date: 07/24/1989
Decode for Region: North West Region

UST:
Facility ID: 4949
Facility Telephone: (503)232-6551
Permittee Name: WALTER BROMLEY, FOREMAN
Number of Permitted Tanks: Not reported
Active Tanks: Not reported
Decommissioned Tanks: 1
Number of Tanks: 1

AD723 **HEATING OIL TANK** **OR LUST** **S109843393**
411 NW PARK AVE **N/A**
< 1/8 **PORTLAND, OR 97209**
1 ft.

Site 26 of 34 in cluster AD

Relative: Higher
Actual: 40 ft.

LUST:
Region: North Western Region
Facility ID: 26-09-0250
Cleanup Received Date: 03/31/2009
Cleanup Start Date: Not reported
Cleanup Complete Date: 04/29/2009

HEATING OIL TANK (Continued) **S109843393**

Decode for Region: **North West Region**

V724 **PARK CLEANFRS** **EDR Hist Cleaner** **1009482515**
720 NW GLISAN ST **N/A**
< 1/8 **PORTLAND, OR**
1 ft.

Site 40 of 72 in cluster V

Relative: **Higher** EDR Hist Cleaner

Actual: **39 ft.**

Year:	Name:	Type:
1970	PARK CLEANFRS	CLEANERS AND DYERS

V725 **QUAHOG INVESTMENT CO** **FINDS** **1006851449**
714 NW GLISAN **N/A**
< 1/8 **PORTLAND, OR 97209**
1 ft.

Site 41 of 72 in cluster V

Relative: **Higher** FINDS:

Actual: **38 ft.**

Registry ID: 110014133829

Environmental Interest/Information System
OR-DEQ (Oregon - Department Of Environmental Quality) is a regulatory agency whose job is to protect the quality of Oregon's Environment. DEQ uses a combination of technical assistance, inspections and permitting to help public and private facilities and citizens understand and comply with state and federal environmental regulations.

Click this hyperlink while viewing on your computer to access additional FINDS: detail in the EDR Site Report.

AJ726 **DAISY KINGDOM** **FINDS** **1006849541**
134 NW 8TH AVE **N/A**
< 1/8 **PORTLAND, OR 97209**
1 ft.

Site 19 of 48 in cluster AJ

Relative: **Higher** FINDS:

Actual: **41 ft.**

Registry ID: 110014114458

Environmental Interest/Information System
OR-DEQ (Oregon - Department Of Environmental Quality) is a regulatory agency whose job is to protect the quality of Oregon's Environment. DEQ uses a combination of technical assistance, inspections and permitting to help public and private facilities and citizens understand and comply with state and federal environmental regulations.

DAISY KINGDOM (Continued) **1006849541**

Click this hyperlink while viewing on your computer to access additional FINDS: detail in the EDR Site Report.

AJ727 **KILHAM STATIONERY** **RCRA NonGen / NLR** **1000239374**
134 NW 8TH AVE **FINDS** **ORD009059759**
< 1/8 **PORTLAND, OR 97209** **ECHO**
1 ft.

Site 20 of 48 in cluster AJ

Relative:
Higher

Actual:
41 ft.

RCRA NonGen / NLR:

Date form received by agency:	08/19/1980
Facility name:	KILHAM STATIONERY
Facility address:	134 NW 8TH AVE PORTLAND, OR 97209
EPA ID:	ORD009059759
Mailing address:	NW 8TH PORTLAND, OR 97209
Contact:	Not reported
Contact address:	Not reported Not reported
Contact country:	US
Contact telephone:	Not reported
Contact email:	Not reported
EPA Region:	10
Classification:	Non-Generator
Description:	Handler: Non-Generators do not presently generate hazardous waste

Handler Activities Summary:

U.S. importer of hazardous waste:	No
Mixed waste (haz. and radioactive):	No
Recycler of hazardous waste:	No
Transporter of hazardous waste:	No
Treater, storer or disposer of HW:	No
Underground injection activity:	No
On-site burner exemption:	No
Furnace exemption:	No
Used oil fuel burner:	No
Used oil processor:	No
User oil refiner:	No
Used oil fuel marketer to burner:	No
Used oil Specification marketer:	No
Used oil transfer facility:	No
Used oil transporter:	No

Violation Status: No violations found

FINDS:

Registry ID: 110004779570

Environmental Interest/Information System

RCRAInfo is a national information system that supports the Resource Conservation and Recovery Act (RCRA) program through the tracking of events and activities related to facilities that generate, transport, and treat, store, or dispose of hazardous waste. RCRAInfo allows RCRA program staff to track the notification, permit, compliance, and corrective action activities required under RCRA.

KILHAM STATIONERY (Continued) **1000239374**

Click this hyperlink while viewing on your computer to access additional FINDS: detail in the EDR Site Report.

ECHO:

Envid:	1000239374
Registry ID:	110004779570
DFR URL:	http://echo.epa.gov/detailed-facility-report?fid=110004779570

AJ728 **HEATING OIL TANK** **OR LUST** **S104024134**
134 NW 8TH AVE **N/A**
< 1/8 **PORTLAND, OR 97209**
1 ft.

Site 21 of 48 in cluster AJ

Relative: Higher
Actual: 41 ft.

LUST:

Region:	North Western Region
Facility ID:	26-99-0599
Cleanup Received Date:	06/09/1999
Cleanup Start Date:	06/04/1999
Cleanup Complete Date:	**08/10/1999**
Decode for Region:	**North West Region**

AJ729 **HEATING OIL TANK** **OR RGA LUST** **S115373513**
134 NW 8TH AVE **N/A**
< 1/8 **PORTLAND, OR**
1 ft.

Site 22 of 48 in cluster AJ

Relative: Higher
Actual: 41 ft.

RGA LUST:

2012	HEATING OIL TANK	134 NW 8TH AVE

AJ730 **DAISY KINGDOM** **OR RGA LUST** **S115362039**
134 NW 8TH AVE **N/A**
< 1/8 **PORTLAND, OR**
1 ft.

Site 23 of 48 in cluster AJ

Relative: Higher
Actual: 41 ft.

RGA LUST:

2011	DAISY KINGDOM	134 NW 8TH AVE
2010	DAISY KINGDOM	134 NW 8TH AVE
2009	DAISY KINGDOM	134 NW 8TH AVE
2008	DAISY KINGDOM	134 NW 8TH AVE
2007	DAISY KINGDOM	134 NW 8TH AVE
2006	DAISY KINGDOM	134 NW 8TH AVE
2005	DAISY KINGDOM	134 NW 8TH AVE
2004	DAISY KINGDOM	134 NW 8TH AVE

DAISY KINGDOM (Continued) **S115362039**

2003	DAISY KINGDOM	134 NW 8TH AVE
2002	DAISY KINGDOM	134 NW 8TH AVE

AF731 **PRECISION MOTOR CAR** **OR LUST** **S116760621**
132 NE GRAND AVENUE **N/A**
< 1/8 **PORTLAND, OR 97232**
1 ft.

Site 24 of 51 in cluster AF

Relative: Higher
Actual: 73 ft.

LUST:

Region:	North Western Region
Facility ID:	26-14-0569
Cleanup Received Date:	05/12/2014
Cleanup Start Date:	05/13/2014
Cleanup Complete Date:	**01/12/2015**
Decode for Region:	**North West Region**

AD732 **GENERAL AUTO BUILDING LLC** **OR RGA LUST** **S115367227**
411 NW PARK AVE **N/A**
< 1/8 **PORTLAND, OR**
1 ft.

Site 27 of 34 in cluster AD

Relative: Higher
Actual: 40 ft.

RGA LUST:

2011	GENERAL AUTO BUILDING LLC	411 NW PARK AVE
2010	GENERAL AUTO BUILDING LLC	411 NW PARK AVE
2009	GENERAL AUTO BUILDING LLC	411 NW PARK AVE

V733 **TRAILWAYS, INC.** **FINDS** **1006845399**
500 NW BROADWAY **N/A**
< 1/8 **PORTLAND, OR 97207**
1 ft.

Site 42 of 72 in cluster V

Relative: Higher
Actual: 38 ft.

FINDS:

Registry ID: 110014071707

Environmental Interest/Information System
OR-DEQ (Oregon - Department Of Environmental Quality) is a regulatory agency whose job is to protect the quality of Oregon's Environment. DEQ uses a combination of technical assistance, inspections and permitting to help public and private facilities and citizens understand and comply with state and federal environmental regulations.

Click this hyperlink while viewing on your computer to access additional FINDS: detail in the EDR Site Report.

V734 **RALPH ARDITI** **FINDS** **1007148234**
438 NW BROADWAY **N/A**
< 1/8 **PORTLAND, OR 97209**
1 ft.

Site 43 of 72 in cluster V

Relative: **Higher**

Actual: **38 ft.**

FINDS:

Registry ID: 110016624786

Environmental Interest/Information System
OR-DEQ (Oregon - Department Of Environmental Quality) is a regulatory agency whose job is to protect the quality of Oregon's Environment. DEQ uses a combination of technical assistance, inspections and permitting to help public and private facilities and citizens understand and comply with state and federal environmental regulations.

Click this hyperlink while viewing on your computer to access additional FINDS: detail in the EDR Site Report.

V735 **DRAGER GLENN** **EDR Hist Auto** **1009494907**
759 NW GLISAN **N/A**
< 1/8 **PORTLAND, OR**
1 ft.

Site 44 of 72 in cluster V

Relative: **Higher**

Actual: **38 ft.**

EDR Hist Auto

Year:	Name:	Type:
1950	DRAGER GLENN	GASOLINE STATIONS

V736 **ARLINGTON HOTEL** **FINDS** **1006860666**
333 NW 6TH AVE **N/A**
< 1/8 **PORTLAND, OR 97209**
1 ft.

Site 45 of 72 in cluster V

Relative: **Higher**

Actual: **38 ft.**

FINDS:

Registry ID: 110014233267

Environmental Interest/Information System
OR-DEQ (Oregon - Department Of Environmental Quality) is a regulatory agency whose job is to protect the quality of Oregon's Environment. DEQ uses a combination of technical assistance, inspections and permitting to help public and private facilities and citizens understand and comply with state and federal environmental regulations.

Click this hyperlink while viewing on your computer to access additional FINDS: detail in the EDR Site Report.

U737 **PORTLAND GAS MANUFACTURING SITE** **EDR MGP** **1008408795**
NW EVERETT,GLISAN,2ND, WILLAMETTE RIVER **N/A**
< 1/8 **PORTLAND, OR 97209**
1 ft.

Site 22 of 34 in cluster U

Relative: Higher
Actual: 34 ft.

Manufactured Gas Plants:

Alternate Name:PORTLAND GAS AND COKE CO; PORTLAND GAS LIGHT CO. No additional information available

---

V738 **GLEESON PROPERTY** **OR RGA LUST** **S115367657**
714 NW GLISAN ST **N/A**
< 1/8 **PORTLAND, OR**
1 ft.

Site 46 of 72 in cluster V

Relative: Higher
Actual: 38 ft.

RGA LUST:

2012	GLEESON PROPERTY	714 NW GLISAN ST
2011	GLEESON PROPERTY	714 NW GLISAN ST
2010	GLEESON PROPERTY	714 NW GLISAN ST
2009	GLEESON PROPERTY	714 NW GLISAN ST
2008	GLEESON PROPERTY	714 NW GLISAN ST
2007	GLEESON PROPERTY	714 NW GLISAN ST

V739 **PARK CLEANERS** **EDR Hist Cleaner** **1009482566**
728 NW GLISAN **N/A**
< 1/8 **PORTLAND, OR**
1 ft.

Site 47 of 72 in cluster V

Relative: Higher
Actual: 39 ft.

EDR Hist Cleaner

Year:	Name:	Type:
1950	PARK CLEANERS	CLEANERS AND DYERS
1955	PARK CLEANERS	CLEANERS AND DYERS
1960	PARK CLEANERS	CLOTHES PRESSERS AND CLEANERS
1965	PARK CLEANERS	CLEANERS AND DYERS

AJ740 **WEST SIDE AUTO BODY & PAINT INC** **RCRA-CESQG** **1004770393**
125 NW 9TH AVE **ORD987172913**
< 1/8 **PORTLAND, OR 97209**
1 ft.

Site 24 of 48 in cluster AJ

Relative: Higher
Actual: 43 ft.

RCRA-CESQG:

Date form received by agency:	12/31/2004
Facility name:	WEST SIDE AUTO BODY & PAINT INC
Facility address:	125 NW 9TH AVE PORTLAND, OR 97209
EPA ID:	ORD987172913
Contact:	BOB CATABAY
Contact address:	125 NW 9TH AVE PORTLAND, OR 97209

WEST SIDE AUTO BODY & PAINT INC (Continued) **1004770393**

Contact country:	US
Contact telephone:	503-228-3771
Contact email:	Not reported
EPA Region:	10
Classification:	Conditionally Exempt Small Quantity Generator
Description:	Handler: generates 100 kg or less of hazardous waste per calendar month, and accumulates 1000 kg or less of hazardous waste at any time; or generates 1 kg or less of acutely hazardous waste per calendar month, and accumulates at any time: 1 kg or less of acutely hazardous waste; or 100 kg or less of any residue or contaminated soil, waste or other debris resulting from the cleanup of a spill, into or on any land or water, of acutely hazardous waste; or generates 100 kg or less of any residue or contaminated soil, waste or other debris resulting from the cleanup of a spill, into or on any land or water, of acutely hazardous waste during any calendar month, and accumulates at any time: 1 kg or less of acutely hazardous waste; or 100 kg or less of any residue or contaminated soil, waste or other debris resulting from the cleanup of a spill, into or on any land or water, of acutely hazardous waste

Owner/Operator Summary:

Owner/operator name:	WEST SIDE AUTO BODY & PAINT INC
Owner/operator address:	125 NW 9TH AVE PORTLAND, OR 97209
Owner/operator country:	US
Owner/operator telephone:	503-228-3771
Owner/operator email:	Not reported
Owner/operator fax:	Not reported
Owner/operator extension:	Not reported
Legal status:	Private
Owner/Operator Type:	Owner
Owner/Op start date:	01/01/1996
Owner/Op end date:	Not reported

Owner/operator name:	WEST SIDE AUTO BODY & PAINT INC
Owner/operator address:	125 NW 9TH AVE PORTLAND, OR 97209
Owner/operator country:	US
Owner/operator telephone:	503-228-3771
Owner/operator email:	Not reported
Owner/operator fax:	Not reported
Owner/operator extension:	Not reported
Legal status:	Private
Owner/Operator Type:	Operator
Owner/Op start date:	12/31/2004
Owner/Op end date:	Not reported

Handler Activities Summary:

U.S. importer of hazardous waste:	No
Mixed waste (haz. and radioactive):	No
Recycler of hazardous waste:	No
Transporter of hazardous waste:	No
Treater, storer or disposer of HW:	No
Underground injection activity:	No
On-site burner exemption:	No
Furnace exemption:	No

WEST SIDE AUTO BODY & PAINT INC (Continued) **1004770393**

Used oil fuel burner: No
Used oil processor: No
User oil refiner: No
Used oil fuel marketer to burner: No
Used oil Specification marketer: No
Used oil transfer facility: No
Used oil transporter: No

Historical Generators:

Date form received by agency: 03/10/2003
Site name: WEST SIDE AUTO BODY & PAINT INC
Classification: Conditionally Exempt Small Quantity Generator

Date form received by agency: 03/22/2002
Site name: WEST SIDE AUTO BODY & PAINT INC
Classification: Conditionally Exempt Small Quantity Generator

Date form received by agency: 04/11/2001
Site name: WEST SIDE AUTO BODY & PAINT INC
Classification: Conditionally Exempt Small Quantity Generator

Date form received by agency: 01/28/2000
Site name: WEST SIDE AUTO BODY & PAINT INC
Classification: Conditionally Exempt Small Quantity Generator

Date form received by agency: 06/16/1999
Site name: WEST SIDE AUTO BODY & PAINT INC
Classification: Conditionally Exempt Small Quantity Generator

Date form received by agency: 01/16/1998
Site name: WEST SIDE AUTO BODY & PAINT INC
Classification: Conditionally Exempt Small Quantity Generator

Date form received by agency: 01/09/1997
Site name: WEST SIDE AUTO BODY & PAINT INC
Classification: Conditionally Exempt Small Quantity Generator

Date form received by agency: 02/05/1996
Site name: WEST SIDE AUTO SERVICE
Classification: Conditionally Exempt Small Quantity Generator

Date form received by agency: 10/31/1995
Site name: WEST SIDE AUTO SERVICE
Classification: Conditionally Exempt Small Quantity Generator

Date form received by agency: 06/14/1993
Site name: WEST SIDE AUTO SERVICE
Classification: Conditionally Exempt Small Quantity Generator

Hazardous Waste Summary:

. Waste code: NA
. Waste name: NA

. Waste code: NONE
. Waste name: None

WEST SIDE AUTO BODY & PAINT INC (Continued) **1004770393**

Violation Status: No violations found

AJ741 **WEST SIDE AUTO SERVICE** **EDR Hist Auto** **1009486136**
125 NW 9TH AVE **N/A**
< 1/8 **PORTLAND, OR**
1 ft.

Site 25 of 48 in cluster AJ

Relative: Higher EDR Hist Auto

Actual: 43 ft.

Year:	Name:	Type:
1950	WEST SIDE AUTO SERVICE	AUTOMOBILE REPAIRING
1969	WEST SIDE AUTO SERVICE	General Automotive Repair Shops
1970	WEST SIDE AUTO SERVICE	General Automotive Repair Shops
1971	WEST SIDE AUTO SERVICE	General Automotive Repair Shops
1972	WEST SIDE AUTO SERVICE	General Automotive Repair Shops
1973	WEST SIDE AUTO SERVICE	General Automotive Repair Shops
1974	WEST SIDE AUTO SERVICE	General Automotive Repair Shops
1987	WESTSIDE AUTO SERVICE	Not reported
1988	WESTSIDE AUTO SERVICE	Not reported

AJ742 **HEATING OIL TANK** **OR LUST** **1000393923**
125 NW 9TH AVE **N/A**
< 1/8 **PORTLAND, OR 97209**
1 ft.

Site 26 of 48 in cluster AJ

Relative: Higher LUST:

Actual: 43 ft.

Region:	North Western Region
Facility ID:	26-04-0434
Cleanup Received Date:	03/22/2004
Cleanup Start Date:	03/22/2004
Cleanup Complete Date:	**12/07/2015**
Decode for Region:	**North West Region**

AJ743 **WEST SIDE AUTO BODY AND PAINT** **FINDS** **1018320144**
125 NW 9TH AVE **ECHO** **N/A**
< 1/8 **PORTLAND, OR 97209**
1 ft.

Site 27 of 48 in cluster AJ

Relative: Higher FINDS:

Actual: 43 ft.

Registry ID: 110004796203

Environmental Interest/Information System

OR-DEQ (Oregon - Department Of Environmental Quality) is a regulatory agency whose job is to protect the quality of Oregon's Environment. DEQ uses a combination of technical assistance, inspections and permitting to help public and private facilities and citizens understand and comply with state and federal environmental regulations.

RCRAInfo is a national information system that supports the Resource Conservation and Recovery Act (RCRA) program through the tracking of events and activities related to facilities that generate, transport,

WEST SIDE AUTO BODY AND PAINT (Continued) **1018320144**

and treat, store, or dispose of hazardous waste. RCRAInfo allows RCRA program staff to track the notification, permit, compliance, and corrective action activities required under RCRA.

Click this hyperlink while viewing on your computer to access additional FINDS: detail in the EDR Site Report.

ECHO:
Envid: 1018320144
Registry ID: 110004796203
DFR URL: http://echo.epa.gov/detailed-facility-report?fid=110004796203

AJ744 **HEATING OIL TANK** **OR RGA LUST** **S115372715**
125 NW 9TH AVE **N/A**
< 1/8 **PORTLAND, OR**
1 ft.

Site 28 of 48 in cluster AJ

Relative: RGA LUST:
Higher

2012	HEATING OIL TANK	125 NW 9TH AVE

Actual:
43 ft.

AJ745 **NAKATA, HARRY** **OR RGA LUST** **S115411333**
125 NW 9TH AVE **N/A**
< 1/8 **PORTLAND, OR**
1 ft.

Site 29 of 48 in cluster AJ

Relative: RGA LUST:
Higher

2011	NAKATA, HARRY	125 NW 9TH AVE
2010	NAKATA, HARRY	125 NW 9TH AVE
2009	NAKATA, HARRY	125 NW 9TH AVE
2008	NAKATA, HARRY	125 NW 9TH AVE
2007	NAKATA, HARRY	125 NW 9TH AVE
2006	NAKATA, HARRY	125 NW 9TH AVE
2005	NAKATA, HARRY	125 NW 9TH AVE
2004	NAKATA, HARRY	125 NW 9TH AVE

Actual:
43 ft.

AI746 **ACKERLEY COMMUNUNITY OF THE NW, INC.** **OR RGA LUST** **S115353150**
715 NE EVERETT STREET **N/A**
< 1/8 **PORTLAND, OR**
1 ft.

Site 14 of 20 in cluster AI

Relative: **Higher**
Actual: **90 ft.**

RGA LUST:

2012	ACKERLEY COMMUNUNITY OF THE NW, INC.	715 NE EVERETT STREET
2011	ACKERLEY COMMUNUNITY OF THE NW, INC.	715 NE EVERETT STREET
2010	ACKERLEY COMMUNUNITY OF THE NW, INC.	715 NE EVERETT STREET
2009	ACKERLEY COMMUNUNITY OF THE NW, INC.	715 NE EVERETT STREET
2008	ACKERLEY COMMUNUNITY OF THE NW, INC.	715 NE EVERETT STREET
2007	ACKERLEY COMMUNUNITY OF THE NW, INC.	715 NE EVERETT STREET
2006	ACKERLEY COMMUNUNITY OF THE NW, INC.	715 NE EVERETT STREET
2005	ACKERLEY COMMUNUNITY OF THE NW, INC.	715 NE EVERETT STREET
2002	ACKERLEY COMMUNUNITY OF THE NW, INC.	715 NE EVERETT STREET

AG747 **C AND H HAND LAUNDRY** **EDR Hist Cleaner** **1009475943**
117 NW 6TH AVE **N/A**
< 1/8 **PORTLAND, OR**
1 ft.

Site 24 of 53 in cluster AG

Relative: **Higher**
Actual: **39 ft.**

EDR Hist Cleaner

Year:	Name:	Type:
1935	C AND H HAND LAUNDRY	LAUNDRIES

U748 **CONAUT C V** **EDR Hist Auto** **1009491958**
415 GLISAN **N/A**
< 1/8 **PORTLAND, OR**
1 ft.

Site 23 of 34 in cluster U

Relative: **Higher**
Actual: **35 ft.**

EDR Hist Auto

Year:	Name:	Type:
1924	CONAUT C V	AUTOMOBILE REPAIRING

V749 **HEATING OIL TANK** **OR RGA LUST** **S115388853**
438 NW BROADWAY **N/A**
< 1/8 **PORTLAND, OR**
1 ft.

Site 48 of 72 in cluster V

Relative: RGA LUST:
Higher

2012	HEATING OIL TANK	438 NW BROADWAY

Actual:
38 ft.

AD750 **FORMER HANNA STATION** **OR LUST** **S100497232**
NW 8TH & FLANDERS **N/A**
< 1/8 **PORTLAND, OR 97209**
1 ft.

Site 28 of 34 in cluster AD

Relative: LUST:
Higher

Region:	North Western Region
Facility ID:	26-90-0192
Cleanup Received Date:	05/29/1990
Cleanup Start Date:	05/23/1990
Cleanup Complete Date:	**09/10/1990**
Decode for Region:	**North West Region**

Actual:
39 ft.

AF751 **THROWAWAY BIT CORP.** **OR RGA HWS** **S115338578**
624 NE EVERETT ST **N/A**
< 1/8 **PORTLAND, OR**
1 ft.

Site 25 of 51 in cluster AF

Relative: RGA HWS:
Higher

2009	THROWAWAY BIT CORP.	624 NE EVERETT ST
2008	THROWAWAY BIT CORP.	624 NE EVERETT ST
2007	THROWAWAY BIT CORP.	624 NE EVERETT ST
2006	THROWAWAY BIT CORP.	624 NE EVERETT ST
2005	THROWAWAY BIT CORP.	624 NE EVERETT ST
2004	THROWAWAY BIT CORP.	624 NE EVERETT ST
2003	THROWAWAY BIT CORP.	624 NE EVERETT ST
2002	THROWAWAY BIT CORP.	624 NE EVERETT ST
2001	THROWAWAY BIT CORP.	624 NE EVERETT ST
2000	THROWAWAY BIT CORP.	624 NE EVERETT ST
1999	THROWAWAY BIT CORP.	624 NE EVERETT ST
1998	THROWAWAY BIT CORP.	624 NE EVERETT ST
1997	THROWAWAY BIT CORP.	624 NE EVERETT ST
1996	THROWAWAY BIT CORP.	624 NE EVERETT ST

Actual:
85 ft.

THROWAWAY BIT CORP. (Continued) **S115338578**

1995 THROWAWAY BIT CORP. 624 NE EVERETT ST

U752 **ANDERSEN OREGON RENTAL INC** **FINDS** **1006849641**
401 NW 4TH **N/A**
< 1/8 **PORTLAND, OR 97209**
1 ft.

Site 24 of 34 in cluster U

Relative: Higher
Actual: 36 ft.

FINDS:

Registry ID: 110014115457

Environmental Interest/Information System
OR-DEQ (Oregon - Department Of Environmental Quality) is a regulatory agency whose job is to protect the quality of Oregon's Environment. DEQ uses a combination of technical assistance, inspections and permitting to help public and private facilities and citizens understand and comply with state and federal environmental regulations.

Click this hyperlink while viewing on your computer to access additional FINDS: detail in the EDR Site Report.

AB753 **OREGON LEATHER COMPANY** **OR HSIS** **S121969173**
110 NW 2ND **N/A**
< 1/8 **PORTLAND, OR 97209**
1 ft.

Site 32 of 42 in cluster AB

Relative: Higher
Actual: 35 ft.

HSIS:

Facility ID:	015006
Department Or Division Of Company:	Not reported
Extremely Hazardous Substance:	N
Facility Has Written Emergency Plan:	N
Contains 112R:	N
NAICS Code 1:	423850
NAICS Desc 1:	SVC ESTABLISHMENT EQP & SUPPLIES WHSLE
NAICS Code 2:	000000
NAICS Desc 2:	Not reported
Manager Name:	JAMES MACPHERSON
Business Phone:	5032284105
Mailing Address:	PO BOX 5577
Mailing City:	PORTLAND
Mailing State:	OR
Mailing Zip:	97228
No. of Employees:	19
Day Phone:	5032284105
Placard:	Y
Fire Dept Code:	0291
FD:	PORTLAND FIRE & RESCUE
Sprinkler System:	Y
Emergency Contact:	JAMES MACPHERSON
Emergency Procedure:	Not reported
Business Type:	LEATHER COMPANY
Facility Type:	Not reported

OREGON LEATHER COMPANY (Continued) **S121969173**

Division/Department:	Not reported
Facility Status:	Not reported
Status TRI:	Not reported
Status RMP:	Not reported
Status PSM:	Not reported
Status CR2K:	Not reported
Status 302:	Not reported
Owner Name:	Not reported
Latest Report ID:	Not reported
Case Number:	Not reported
Chemical Name:	Not reported
EHS Name:	Not reported
Is Pure:	Not reported
Is Mix:	Not reported
Is EHS:	Not reported
Mixture Component:	Not reported
Maximum DailyAmount Code:	Not reported
Maximum DailyAmount Unit:	Not reported
Chemical Added Date:	Not reported
Is ChemPSM:	Not reported
Is Chem112r:	Not reported
Is Chem302:	Not reported
Is Pesticide:	Not reported
Is Fertilizer:	Not reported
Physical State:	Not reported
UNNA Number:	Not reported
NFPA Health:	Not reported
NFPA Flammability:	Not reported
NFPA Reactivity:	Not reported
NFPA Special Notice:	Not reported
Hazards:	Not reported
No# of Days Onsite:	Not reported
Latitude:	Not reported
Longitude:	Not reported

Facility:

Chemical Name:	ADHESIVES
Physical Description:	LIQUID
Case Number:	Not reported
Facility Id:	015006
Physical State Of The Substance:	2
Avag Amt Possessed During Year CD:	11
Max Amt Possessed During Year CD:	20
Applicable Unit Of Measure Code:	2
Description Of The Unit Of Measure:	GALLONS
Type Code:	F
Description:	CAN
Type Code:	Not reported
Temperature Description:	Not reported
Pressure of Code:	1
Pressure Description:	NORMAL PRESSURE
Pressure of Code:	Not reported
Pressure Description:	Not reported
Temperature Description:	NORMAL TEMPERATURE
Temperature of The Hazardous Substance Code:	4
Temperature Description:	Not reported
Temperature of The Hazardous Substance Code:	Not reported
Days Hazardous Substance On Site During Year:	365

OREGON LEATHER COMPANY (Continued) **S121969173**

Is The Substance Protected A Trade Secret:	False
Description Of The Max Qnty Code:	1,000-4,999
Description Of The Avg Qnty Code:	500-999
Most Hazardous Ingridient:	VARIOUS
United Nations/north America 4 Digit Class Number:	Not reported
Hazard Rank:	2
EHS Ingredient:	Not reported
Substance Pure:	False
Substance Mix:	True
First Hazardous Class Code For Chemical:	Acute Health Hazard
Second Hazardous Class Code For Chemical:	Chronic Health Hazard
Third Hazardous Class Code For Chemical:	Not reported
Hazard Class 1 Of The Chemical:	6.3
Hazard Class 2 Of The Chemical:	6.4
Hazard Class 3 Of The Chemical:	Not reported

Chemical:

Chemical Name:	ADHESIVES
United Nations/north America 4 Digit Class Number:	Not reported
Chemical Abstract Service Identifier Number:	Not reported
Chemical Is Extremely Hazardous Substance (EHS):	Not reported
First Hazardous Class Code For Chemical:	Acute Health Hazard
Second Hazardous Class Code For Chemical:	Chronic Health Hazard
Third Hazardous Class Code For Chemical:	Not reported
Hazard Class 1 Of The Chemical:	6.3
Hazard Class 2 Of The Chemical:	6.4
Hazard Class 3 Of The Chemical:	Not reported
Chemical Is A Toxic 313 Chemical:	Not reported
EPA Pesticide Registration Number:	Not reported
Contains 112R:	Not reported
Contains EHS:	Not reported
Fertilizer:	N
Pesticide:	N
Contains 313:	Not reported

V754 **BISHOFBERGER JAS A** **EDR Hist Auto** **1009491857**
407 NW BROADWAY **N/A**
< 1/8 **PORTLAND, OR**
1 ft.

Site 49 of 72 in cluster V

Relative: EDR Hist Auto
Higher

Actual:
39 ft.

Year:	Name:	Type:
1940	BISHOFBERGER JAS A	GASOLINE AND OIL SERVICE STATIONS
1955	BISHORGERGER JAMES A OIL EQUIPE	GASOLINE STATIONS

AC755 **HEATING OIL TANK** **OR LUST** **S102417396**
337 NW 3RD AVE **N/A**
< 1/8 **PORTLAND, OR 97209**
1 ft.

Site 29 of 52 in cluster AC

Relative: Higher
Actual: 36 ft.

LUST:

Region:	North Western Region
Facility ID:	26-96-0323
Cleanup Received Date:	05/22/1996
Cleanup Start Date:	Not reported
Cleanup Complete Date:	**Not reported**
Decode for Region:	**North West Region**

AG756 **NEW ENGLAND HAT WORKS** **EDR Hist Cleaner** **1009476281**
124 NW 6TH AVE **N/A**
< 1/8 **PORTLAND, OR**
1 ft.

Site 25 of 53 in cluster AG

Relative: Higher
Actual: 39 ft.

EDR Hist Cleaner

Year:	Name:	Type:
1950	NEW ENGLAND HAT WORKS	HAT CLEANERS AND BLOCKERS

AF757 **RITZ CLEANERS** **EDR Hist Cleaner** **1020075253**
137 NE 6TH **N/A**
< 1/8 **PORTLAND, OR 97209**
1 ft.

Site 26 of 51 in cluster AF

Relative: Higher
Actual: 75 ft.

EDR Hist Cleaner

Year:	Name:	Type:
1969	RITZ CLEANERS	Drycleaning Plants, Except Rugs
1970	RITZ CLEANERS	Drycleaning Plants, Except Rugs

AG758 **DEPOT CLEANERS** **EDR Hist Cleaner** **1009476184**
122 NW 6TH AVE **N/A**
< 1/8 **PORTLAND, OR**
1 ft.

Site 26 of 53 in cluster AG

Relative: Higher
Actual: 39 ft.

EDR Hist Cleaner

Year:	Name:	Type:
1950	DEPOT CLEANERS	CLEANERS AND DYERS
1955	DEPOT CLEANERS	CLEANERS AND DYERS

AC759 **SATA KAZUO** **EDR Hist Cleaner** **1009479322**
267 EVERETT **N/A**
< 1/8 **PORTLAND, OR**
1 ft.

Site 30 of 52 in cluster AC

Relative: EDR Hist Cleaner
Higher

Actual:
36 ft.

Year:	Name:	Type:
1924	SATA KAZUO	CLEANERS, DYERS AND PRESSERS

V760 **METERED APPLIANCE CO** **EDR Hist Cleaner** **1009479788**
325 NW 6TH AVE **N/A**
< 1/8 **PORTLAND, OR**
1 ft.

Site 50 of 72 in cluster V

Relative: EDR Hist Cleaner
Higher

Actual:
38 ft.

Year:	Name:	Type:
1960	METERED APPLIANCE CO	LAUNDRY SUPPLIES AND EQUIPMENT DEALERS
1965	METERED APPLIANCE CO	LAUNDRY SUPPLIES AND EQUIPMENT DEALERS
1970	METERED APPLIANCE CORP	LAUNDRY SUPPLIES AND EQUIPMENT DEALERS
1975	METERED APPLIANCE CORP	LAUNDRY SUPPLIES AND EQUIPMENT DEALERS

AC761 **WONG CLEANERS AND LAUNDRY** **EDR Hist Cleaner** **1009478775**
221 NW 3D AVE **N/A**
< 1/8 **PORTLAND, OR**
1 ft.

Site 31 of 52 in cluster AC

Relative: EDR Hist Cleaner
Higher

Actual:
36 ft.

Year:	Name:	Type:
1950	WONG S LAUNDRY	LAUNDRIES
1955	WONG CLEANERS AND LAUNDRY	LAUNDRIES
1970	WONG CLEANERS	CLEANERS AND DYERS
1975	WONG CLEANERS AND LAUNDRY	CLEANERS AND DYERS
1981	WONG CLEANERS AND LAUNDRY	CLEANERS AND DYERS
1985	WONG CLEANERS AND LAUNDRY	CLEANERS AND DYERS

AB762 **NORTHWEST NATURAL GAS CO** **TSCA** **1005931052**
220 NW SECOND AVE **N/A**
< 1/8 **PORTLAND, OR 97209**
1 ft.

Site 33 of 42 in cluster AB

Relative: TSCA:
Higher

Actual:
35 ft.

Company Name:	NORTHWEST NATURAL GAS CO
TSCA Address:	220 NW SECOND AVE
TSCA Name:	NORTHWEST NATURAL GAS CO
Manuf./Importer Status:	I
Reporting Year:	1990

Chemical Details:

Chem. substance definition:	A complex combination of hydrocarbons separated from natural gas. It consists of saturated aliphatic hydrocarbons having carbon numbers in

NORTHWEST NATURAL GAS CO (Continued) **1005931052**

the range of C1 through C4, predominantly methane and ethane.

EPA inventory flag:	Not reported
Former CAS #:	Not reported
Preffered CA index name:	Natural gas, dried
Molecular Formula:	Unspecified
CAS #:	68410-63-9
Submitter:	Gas plant dry gas; Natural gas (dry)
UVCB flag:	UVCB

Aggregate Prod Volume Ranges:

CAS #:	68410639
Chemical Name:	Natural gas, dried
Range 02:	> 1B
Range 86:	> 1B
Range 90:	> 1B
Range 94:	> 1B
Range 98:	> 1B

AL763 **BURNSIDE BRIDGEHEAD** **FINDS** **1011946762**
123 NE 3RD AVE **N/A**
< 1/8 **PORTLAND, OR 97232**
1 ft.

Site 1 of 11 in cluster AL

Relative: Higher
Actual: 43 ft.

FINDS:

Registry ID: 110037714248

Environmental Interest/Information System
OR-DEQ (Oregon - Department Of Environmental Quality) is a regulatory agency whose job is to protect the quality of Oregon's Environment. DEQ uses a combination of technical assistance, inspections and permitting to help public and private facilities and citizens understand and comply with state and federal environmental regulations.

Click this hyperlink while viewing on your computer to access additional FINDS: detail in the EDR Site Report.

AL764 **VERIZON WIRELESS** **OR HSIS** **S111257054**
123 NE THIRD AVE SE **N/A**
< 1/8 **PORTLAND, OR 97232**
1 ft.

Site 2 of 11 in cluster AL

Relative: Higher
Actual: 43 ft.

HSIS:

Facility ID:	072549
Department Or Division Of Company:	BRIDGEHEAD ID:3957729
Extremely Hazardous Substance:	N
Facility Has Written Emergency Plan:	N
Contains 112R:	N
NAICS Code 1:	517212
NAICS Desc 1:	CELLULAR & OTHER WIRELESS TELECOMMUNICATIO
NAICS Code 2:	000000

VERIZON WIRELESS (Continued) **S111257054**

NAICS Desc 2:	Not reported
Manager Name:	RONAN DUNNE
Business Phone:	9086266230
Mailing Address:	20 INDEPENDENCE BLVD MC#4149
Mailing City:	WARREN
Mailing State:	NJ
Mailing Zip:	07059
No. of Employees:	0
Day Phone:	2067187283
Placard:	N
Fire Dept Code:	0291
FD:	PORTLAND FIRE & RESCUE
Sprinkler System:	N
Emergency Contact:	CRAIG MATTHEWS
Emergency Procedure:	Not reported
Business Type:	WIRELESS COMMUNICATIONS - CELL SITE
Facility Type:	Not reported
Division/Department:	Not reported
Facility Status:	Not reported
Status TRI:	Not reported
Status RMP:	Not reported
Status PSM:	Not reported
Status CR2K:	Not reported
Status 302:	Not reported
Owner Name:	Not reported
Latest Report ID:	Not reported
Case Number:	Not reported
Chemical Name:	Not reported
EHS Name:	Not reported
Is Pure:	Not reported
Is Mix:	Not reported
Is EHS:	Not reported
Mixture Component:	Not reported
Maximum DailyAmount Code:	Not reported
Maximum DailyAmount Unit:	Not reported
Chemical Added Date:	Not reported
Is ChemPSM:	Not reported
Is Chem112r:	Not reported
Is Chem302:	Not reported
Is Pesticide:	Not reported
Is Fertilizer:	Not reported
Physical State:	Not reported
UNNA Number:	Not reported
NFPA Health:	Not reported
NFPA Flammability:	Not reported
NFPA Reactivity:	Not reported
NFPA Special Notice:	Not reported
Hazards:	Not reported
No# of Days Onsite:	Not reported
Latitude:	Not reported
Longitude:	Not reported

Facility:

Chemical Name:	LEAD ACID BATTERIES
Physical Description:	SOLID
Case Number:	Not reported
Facility Id:	072549
Physical State Of The Substance:	1

VERIZON WIRELESS (Continued) **S111257054**

Avag Amt Possessed During Year CD:	20
Max Amt Possessed During Year CD:	20
Applicable Unit Of Measure Code:	1
Description Of The Unit Of Measure:	POUNDS
Type Code:	R
Description:	OTHER
Type Code:	Not reported
Temperature Description:	Not reported
Pressure of Code:	1
Pressure Description:	NORMAL PRESSURE
Pressure of Code:	Not reported
Pressure Description:	Not reported
Temperature Description:	NORMAL TEMPERATURE
Temperature of The Hazardous Substance Code:	4
Temperature Description:	Not reported
Temperature of The Hazardous Substance Code:	Not reported
Days Hazardous Substance On Site During Year:	365
Is The Substance Protected A Trade Secret:	False
Description Of The Max Qnty Code:	1,000-4,999
Description Of The Avg Qnty Code:	1,000-4,999
Most Hazardous Ingridient:	SULFURIC ACID
United Nations/north America 4 Digit Class Number:	2794
Hazard Rank:	4
EHS Ingredient:	SULFURIC ACID
Substance Pure:	False
Substance Mix:	True
First Hazardous Class Code For Chemical:	Acute Health Hazard
Second Hazardous Class Code For Chemical:	Corrosive Material
Third Hazardous Class Code For Chemical:	Chronic Health Hazard
Hazard Class 1 Of The Chemical:	6.3
Hazard Class 2 Of The Chemical:	8.0
Hazard Class 3 Of The Chemical:	6.4

Chemical:

Chemical Name:	LEAD ACID BATTERIES
United Nations/north America 4 Digit Class Number:	2794
Chemical Abstract Service Identifier Number:	Not reported
Chemical Is Extremely Hazardous Substance (EHS):	N
First Hazardous Class Code For Chemical:	Acute Health Hazard
Second Hazardous Class Code For Chemical:	Corrosive Material
Third Hazardous Class Code For Chemical:	Chronic Health Hazard
Hazard Class 1 Of The Chemical:	6.3
Hazard Class 2 Of The Chemical:	8.0
Hazard Class 3 Of The Chemical:	6.4
Chemical Is A Toxic 313 Chemical:	N
EPA Pesticide Registration Number:	Not reported
Contains 112R:	N
Contains EHS:	Y
Fertilizer:	N
Pesticide:	N
Contains 313:	Y

AL765 **BURNSIDE BRIDGEHEAD** **OR RGA LUST** **S115358189**
123 NE THIRD AVE **N/A**
< 1/8 **PORTLAND, OR**
1 ft.

Site 3 of 11 in cluster AL

Relative: RGA LUST:
Higher

Actual:
43 ft.

2012	BURNSIDE BRIDGEHEAD	123 NE THIRD AVE
2011	BURNSIDE BRIDGEHEAD	123 NE THIRD AVE
2010	BURNSIDE BRIDGEHEAD	123 NE THIRD AVE
2009	BURNSIDE BRIDGEHEAD	123 NE THIRD AVE

AL766 **NEW CINGULAR WIRELESS PCS, LLC - USID98574** **OR HSIS** **S111246449**
123 NE 3RD AVE **N/A**
< 1/8 **PORTLAND, OR 97232**
1 ft.

Site 4 of 11 in cluster AL

Relative: HSIS:
Higher

Actual:
43 ft.

Facility ID:	090598
Department Or Division Of Company:	USID98574
Extremely Hazardous Substance:	Y
Facility Has Written Emergency Plan:	N
Contains 112R:	N
NAICS Code 1:	517212
NAICS Desc 1:	CELLULAR & OTHER WIRELESS TELECOMMUNICATIO
NAICS Code 2:	000000
NAICS Desc 2:	Not reported
Manager Name:	RANDALL STEPHENSON
Business Phone:	8005669347
Mailing Address:	308 S AKARD ST 17TH FLR
Mailing City:	DALLAS
Mailing State:	TX
Mailing Zip:	75202
No. of Employees:	0
Day Phone:	8002983551
Placard:	Y
Fire Dept Code:	0291
FD:	PORTLAND FIRE & RESCUE
Sprinkler System:	Y
Emergency Contact:	MNOC HOTLINE
Emergency Procedure:	Not reported
Business Type:	WIRELESS TELECOMMUNICATIONS
Facility Type:	Not reported
Division/Department:	Not reported
Facility Status:	Not reported
Status TRI:	Not reported
Status RMP:	Not reported
Status PSM:	Not reported
Status CR2K:	Not reported
Status 302:	Not reported
Owner Name:	Not reported
Latest Report ID:	Not reported
Case Number:	Not reported
Chemical Name:	Not reported
EHS Name:	Not reported
Is Pure:	Not reported

NEW CINGULAR WIRELESS PCS, LLC - USID98574 (Continued) **S111246449**

Is Mix:	Not reported
Is EHS:	Not reported
Mixture Component:	Not reported
Maximum DailyAmount Code:	Not reported
Maximum DailyAmount Unit:	Not reported
Chemical Added Date:	Not reported
Is ChemPSM:	Not reported
Is Chem112r:	Not reported
Is Chem302:	Not reported
Is Pesticide:	Not reported
Is Fertilizer:	Not reported
Physical State:	Not reported
UNNA Number:	Not reported
NFPA Health:	Not reported
NFPA Flammability:	Not reported
NFPA Reactivity:	Not reported
NFPA Special Notice:	Not reported
Hazards:	Not reported
No# of Days Onsite:	Not reported
Latitude:	Not reported
Longitude:	Not reported

Facility:

Chemical Name:	LEAD ACID BATTERIES
Physical Description:	SOLID
Case Number:	Not reported
Facility Id:	090598
Physical State Of The Substance:	1
Avag Amt Possessed During Year CD:	30
Max Amt Possessed During Year CD:	30
Applicable Unit Of Measure Code:	1
Description Of The Unit Of Measure:	POUNDS
Type Code:	R
Description:	OTHER
Type Code:	Not reported
Temperature Description:	Not reported
Pressure of Code:	1
Pressure Description:	NORMAL PRESSURE
Pressure of Code:	Not reported
Pressure Description:	Not reported
Temperature Description:	NORMAL TEMPERATURE
Temperature of The Hazardous Substance Code:	4
Temperature Description:	Not reported
Temperature of The Hazardous Substance Code:	Not reported
Days Hazardous Substance On Site During Year:	365
Is The Substance Protected A Trade Secret:	False
Description Of The Max Qnty Code:	10,000-49,999
Description Of The Avg Qnty Code:	10,000-49,999
Most Hazardous Ingridient:	SULFURIC ACID
United Nations/north America 4 Digit Class Number:	2794
Hazard Rank:	4
EHS Ingredient:	SULFURIC ACID
Substance Pure:	False
Substance Mix:	True
First Hazardous Class Code For Chemical:	Acute Health Hazard
Second Hazardous Class Code For Chemical:	Corrosive Material
Third Hazardous Class Code For Chemical:	Chronic Health Hazard
Hazard Class 1 Of The Chemical:	6.3

NEW CINGULAR WIRELESS PCS, LLC - USID98574 (Continued) **S111246449**

Hazard Class 2 Of The Chemical:	8.0
Hazard Class 3 Of The Chemical:	6.4

Chemical:

Chemical Name:	LEAD ACID BATTERIES
United Nations/north America 4 Digit Class Number:	2794
Chemical Abstract Service Identifier Number:	Not reported
Chemical Is Extremely Hazardous Substance (EHS):	N
First Hazardous Class Code For Chemical:	Acute Health Hazard
Second Hazardous Class Code For Chemical:	Corrosive Material
Third Hazardous Class Code For Chemical:	Chronic Health Hazard
Hazard Class 1 Of The Chemical:	6.3
Hazard Class 2 Of The Chemical:	8.0
Hazard Class 3 Of The Chemical:	6.4
Chemical Is A Toxic 313 Chemical:	N
EPA Pesticide Registration Number:	Not reported
Contains 112R:	N
Contains EHS:	Y
Fertilizer:	N
Pesticide:	N
Contains 313:	Y

Facility ID:	072549
Department Or Division Of Company:	Not reported
Extremely Hazardous Substance:	Not reported
Facility Has Written Emergency Plan:	Not reported
Contains 112R:	Not reported
NAICS Code 1:	Not reported
NAICS Desc 1:	Not reported
NAICS Code 2:	Not reported
NAICS Desc 2:	Not reported
Manager Name:	Not reported
Business Phone:	Not reported
Mailing Address:	Not reported
Mailing City:	Not reported
Mailing State:	Not reported
Mailing Zip:	Not reported
No. of Employees:	Not reported
Day Phone:	Not reported
Placard:	Not reported
Fire Dept Code:	Not reported
FD:	PORTLAND FIRE & RESCUE
Sprinkler System:	Not reported
Emergency Contact:	Not reported
Emergency Procedure:	Not reported
Business Type:	Not reported
Facility Type:	Private
Division/Department:	Not reported
Facility Status:	ACTIVE
Status TRI:	Active
Status RMP:	Active
Status PSM:	Active
Status CR2K:	Inactive
Status 302:	Active
Owner Name:	Susan Calderon
Latest Report ID:	-

NEW CINGULAR WIRELESS PCS, LLC - USID98574 (Continued) **S111246449**

Case Number:	Not reported
Chemical Name:	Not reported
EHS Name:	Not reported
Is Pure:	Not reported
Is Mix:	Not reported
Is EHS:	Not reported
Mixture Component:	Not reported
Maximum DailyAmount Code:	Not reported
Maximum DailyAmount Unit:	Not reported
Chemical Added Date:	Not reported
Is ChemPSM:	Not reported
Is Chem112r:	Not reported
Is Chem302:	Not reported
Is Pesticide:	Not reported
Is Fertilizer:	Not reported
Physical State:	Not reported
UNNA Number:	Not reported
NFPA Health:	Not reported
NFPA Flammability:	Not reported
NFPA Reactivity:	Not reported
NFPA Special Notice:	Not reported
Hazards:	Not reported
No# of Days Onsite:	Not reported
Latitude:	45.5248
Longitude:	-122.664

Facility:

Chemical Name:	LEAD ACID BATTERIES
Physical Description:	SOLID
Case Number:	Not reported
Facility Id:	072549
Physical State Of The Substance:	1
Avag Amt Possessed During Year CD:	20
Max Amt Possessed During Year CD:	20
Applicable Unit Of Measure Code:	1
Description Of The Unit Of Measure:	POUNDS
Type Code:	R
Description:	OTHER
Type Code:	Not reported
Temperature Description:	Not reported
Pressure of Code:	1
Pressure Description:	NORMAL PRESSURE
Pressure of Code:	Not reported
Pressure Description:	Not reported
Temperature Description:	NORMAL TEMPERATURE
Temperature of The Hazardous Substance Code:	4
Temperature Description:	Not reported
Temperature of The Hazardous Substance Code:	Not reported
Days Hazardous Substance On Site During Year:	365
Is The Substance Protected A Trade Secret:	False
Description Of The Max Qnty Code:	1,000-4,999
Description Of The Avg Qnty Code:	1,000-4,999
Most Hazardous Ingridient:	SULFURIC ACID
United Nations/north America 4 Digit Class Number:	2794
Hazard Rank:	4
EHS Ingredient:	SULFURIC ACID
Substance Pure:	False
Substance Mix:	True

NEW CINGULAR WIRELESS PCS, LLC - USID98574 (Continued) **S111246449**

First Hazardous Class Code For Chemical:	Acute Health Hazard
Second Hazardous Class Code For Chemical:	Corrosive Material
Third Hazardous Class Code For Chemical:	Chronic Health Hazard
Hazard Class 1 Of The Chemical:	6.3
Hazard Class 2 Of The Chemical:	8.0
Hazard Class 3 Of The Chemical:	6.4

Chemical:

Chemical Name:	LEAD ACID BATTERIES
United Nations/north America 4 Digit Class Number:	2794
Chemical Abstract Service Identifier Number:	Not reported
Chemical Is Extremely Hazardous Substance (EHS):	N
First Hazardous Class Code For Chemical:	Acute Health Hazard
Second Hazardous Class Code For Chemical:	Corrosive Material
Third Hazardous Class Code For Chemical:	Chronic Health Hazard
Hazard Class 1 Of The Chemical:	6.3
Hazard Class 2 Of The Chemical:	8.0
Hazard Class 3 Of The Chemical:	6.4
Chemical Is A Toxic 313 Chemical:	N
EPA Pesticide Registration Number:	Not reported
Contains 112R:	N
Contains EHS:	Y
Fertilizer:	N
Pesticide:	N
Contains 313:	Y

Facility ID:	090598
Department Or Division Of Company:	Not reported
Extremely Hazardous Substance:	Not reported
Facility Has Written Emergency Plan:	Not reported
Contains 112R:	Not reported
NAICS Code 1:	Not reported
NAICS Desc 1:	Not reported
NAICS Code 2:	Not reported
NAICS Desc 2:	Not reported
Manager Name:	Not reported
Business Phone:	Not reported
Mailing Address:	Not reported
Mailing City:	Not reported
Mailing State:	Not reported
Mailing Zip:	Not reported
No. of Employees:	Not reported
Day Phone:	Not reported
Placard:	Not reported
Fire Dept Code:	Not reported
FD:	PORTLAND FIRE & RESCUE
Sprinkler System:	Not reported
Emergency Contact:	Not reported
Emergency Procedure:	Not reported
Business Type:	Not reported
Facility Type:	Private
Division/Department:	Not reported
Facility Status:	ACTIVE
Status TRI:	Active
Status RMP:	Active
Status PSM:	Active

NEW CINGULAR WIRELESS PCS, LLC - USID98574 (Continued) **S111246449**

Status CR2K:	Inactive
Status 302:	Active
Owner Name:	Randall Stephenson
Latest Report ID:	-
Case Number:	Not reported
Chemical Name:	Not reported
EHS Name:	Not reported
Is Pure:	Not reported
Is Mix:	Not reported
Is EHS:	Not reported
Mixture Component:	Not reported
Maximum DailyAmount Code:	Not reported
Maximum DailyAmount Unit:	Not reported
Chemical Added Date:	Not reported
Is ChemPSM:	Not reported
Is Chem112r:	Not reported
Is Chem302:	Not reported
Is Pesticide:	Not reported
Is Fertilizer:	Not reported
Physical State:	Not reported
UNNA Number:	Not reported
NFPA Health:	Not reported
NFPA Flammability:	Not reported
NFPA Reactivity:	Not reported
NFPA Special Notice:	Not reported
Hazards:	Not reported
No# of Days Onsite:	Not reported
Latitude:	45.5247
Longitude:	-122.664

Facility:

Chemical Name:	LEAD ACID BATTERIES
Physical Description:	SOLID
Case Number:	Not reported
Facility Id:	090598
Physical State Of The Substance:	1
Avag Amt Possessed During Year CD:	30
Max Amt Possessed During Year CD:	30
Applicable Unit Of Measure Code:	1
Description Of The Unit Of Measure:	POUNDS
Type Code:	R
Description:	OTHER
Type Code:	Not reported
Temperature Description:	Not reported
Pressure of Code:	1
Pressure Description:	NORMAL PRESSURE
Pressure of Code:	Not reported
Pressure Description:	Not reported
Temperature Description:	NORMAL TEMPERATURE
Temperature of The Hazardous Substance Code:	4
Temperature Description:	Not reported
Temperature of The Hazardous Substance Code:	Not reported
Days Hazardous Substance On Site During Year:	365
Is The Substance Protected A Trade Secret:	False
Description Of The Max Qnty Code:	10,000-49,999
Description Of The Avg Qnty Code:	10,000-49,999
Most Hazardous Ingridient:	SULFURIC ACID
United Nations/north America 4 Digit Class Number:	2794

NEW CINGULAR WIRELESS PCS, LLC - USID98574 (Continued) **S111246449**

Hazard Rank:	4
EHS Ingredient:	SULFURIC ACID
Substance Pure:	False
Substance Mix:	True
First Hazardous Class Code For Chemical:	Acute Health Hazard
Second Hazardous Class Code For Chemical:	Corrosive Material
Third Hazardous Class Code For Chemical:	Chronic Health Hazard
Hazard Class 1 Of The Chemical:	6.3
Hazard Class 2 Of The Chemical:	8.0
Hazard Class 3 Of The Chemical:	6.4

Chemical:

Chemical Name:	LEAD ACID BATTERIES
United Nations/north America 4 Digit Class Number:	2794
Chemical Abstract Service Identifier Number:	Not reported
Chemical Is Extremely Hazardous Substance (EHS):	N
First Hazardous Class Code For Chemical:	Acute Health Hazard
Second Hazardous Class Code For Chemical:	Corrosive Material
Third Hazardous Class Code For Chemical:	Chronic Health Hazard
Hazard Class 1 Of The Chemical:	6.3
Hazard Class 2 Of The Chemical:	8.0
Hazard Class 3 Of The Chemical:	6.4
Chemical Is A Toxic 313 Chemical:	N
EPA Pesticide Registration Number:	Not reported
Contains 112R:	N
Contains EHS:	Y
Fertilizer:	N
Pesticide:	N
Contains 313:	Y

AL767 **BURNSIDE BRIDGEHEAD** **OR LUST** **S105858142**
123 NE THIRD AVE **N/A**
< 1/8 **PORTLAND, OR 97232**
1 ft.

Site 5 of 11 in cluster AL

Relative:
Higher
Actual:
43 ft.

LUST:

Region:	North Western Region
Facility ID:	26-08-1328
Cleanup Received Date:	10/10/2008
Cleanup Start Date:	10/21/2008
Cleanup Complete Date:	**04/17/2013**
Decode for Region:	**North West Region**

AL768 **BURNSIDE BRIDGEHEAD** **OR UST** **U004123540**
123 NE 3RD AVE **N/A**
< 1/8 **PORTLAND, OR 97232**
1 ft.

Site 6 of 11 in cluster AL

Relative:
Higher
Actual:
43 ft.

UST:

Facility ID:	12333
Facility Telephone:	(503)823-3311
Permittee Name:	STACEY RAPP
Number of Permitted Tanks:	Not reported

BURNSIDE BRIDGEHEAD (Continued) **U004123540**

Active Tanks: Not reported
Decommissioned Tanks: 3
Number of Tanks: 3

AG769 **BOARDWAY CLEANER** **EDR Hist Cleaner** **1018549806**
101 NE BROADWAY **N/A**
< 1/8 **PORTLAND, OR 97209**
1 ft.

Site 27 of 53 in cluster AG

Relative: EDR Hist Cleaner
Higher

Actual:
41 ft.

Year:	Name:	Type:
1988	BOARDWAY CLEANER	Garment Pressing And Cleaners' Agents

AG770 **OCHIAI TAMIYO MRS** **EDR Hist Cleaner** **1009476009**
118 NW 6TH AVE **N/A**
< 1/8 **PORTLAND, OR**
1 ft.

Site 28 of 53 in cluster AG

Relative: EDR Hist Cleaner
Higher

Actual:
39 ft.

Year:	Name:	Type:
1935	OCHIAI TAMIYO MRS	CLOTHES PRESSERS AND CLEANERS
1940	O K CLOTHING SHOP	CLOTHES PRESSERS AND CLEANERS

AK771 **PACIFIC DEVELOP. (PROPERTY), INC.** **OR RGA LUST** **S115413548**
409 NE 8TH **N/A**
< 1/8 **PORTLAND, OR**
1 ft.

Site 3 of 14 in cluster AK

Relative: RGA LUST:
Higher

Actual:
97 ft.

2009	PACIFIC DEVELOP. (PROPERTY), INC.	409 NE 8TH
2008	PACIFIC DEVELOP. (PROPERTY), INC.	409 NE 8TH
2007	PACIFIC DEVELOP. (PROPERTY), INC.	409 NE 8TH
2006	PACIFIC DEVELOP. (PROPERTY), INC.	409 NE 8TH
2005	PACIFIC DEVELOP. (PROPERTY), INC.	409 NE 8TH
2004	PACIFIC DEVELOP. (PROPERTY), INC.	409 NE 8TH
2002	PACIFIC DEVELOP. (PROPERTY), INC.	409 NE 8TH

AG772 **C AND H HAND LAUNDRY** **EDR Hist Cleaner** **1009475751**
112 NW 6TH AVE **N/A**
< 1/8 **PORTLAND, OR**
1 ft.

Site 29 of 53 in cluster AG

Relative: EDR Hist Cleaner
Higher

Actual:
39 ft.

Year:	Name:	Type:
1950	C AND H HAND LAUNDRY	LAUNDRIES
1955	C AND H HAND LAUNDRY	LAUNDRIES

V773 **BOXER NW BUILDING** **OR RGA LUST** **S115357104**
438 NW BROADWAY **N/A**
< 1/8 **PORTLAND, OR**
1 ft.

Site 51 of 72 in cluster V

Relative: RGA LUST:
Higher

Actual:
38 ft.

2011	BOXER NW BUILDING	438 NW BROADWAY
2010	BOXER NW BUILDING	438 NW BROADWAY
2009	BOXER NW BUILDING	438 NW BROADWAY
2008	BOXER NW BUILDING	438 NW BROADWAY
2007	BOXER NW BUILDING	438 NW BROADWAY

V774 **KALBERER COMPANY** **FINDS** **1006863961**
403 NW 5TH AVE **N/A**
< 1/8 **PORTLAND, OR 97209**
1 ft.

Site 52 of 72 in cluster V

Relative: FINDS:
Higher

Actual:
37 ft.

Registry ID: 110014267649

Environmental Interest/Information System
OR-DEQ (Oregon - Department Of Environmental Quality) is a regulatory agency whose job is to protect the quality of Oregon's Environment. DEQ uses a combination of technical assistance, inspections and permitting to help public and private facilities and citizens understand and comply with state and federal environmental regulations.

Click this hyperlink while viewing on your computer to access additional FINDS: detail in the EDR Site Report.

AG775 **KALBERER PROPERTY** **OR RGA LUST** **S115403954**
508 NW EVERETT **N/A**
< 1/8 **PORTLAND, OR**
1 ft.

Site 30 of 53 in cluster AG

Relative: **Higher**
Actual: **38 ft.**

RGA LUST:

2006	KALBERER PROPERTY	508 NW EVERETT
2005	KALBERER PROPERTY	508 NW EVERETT
2004	KALBERER PROPERTY	508 NW EVERETT
2003	KALBERER PROPERTY	508 NW EVERETT
2002	KALBERER PROPERTY	508 NW EVERETT

AG776 **KRONKE, TRUTZ** **FINDS** **1007148971**
509 NW EVERETT ST **N/A**
< 1/8 **PORTLAND, OR 97209**
1 ft.

Site 31 of 53 in cluster AG

Relative: **Higher**
Actual: **38 ft.**

FINDS:

Registry ID: 110016632483

Environmental Interest/Information System
OR-DEQ (Oregon - Department Of Environmental Quality) is a regulatory agency whose job is to protect the quality of Oregon's Environment. DEQ uses a combination of technical assistance, inspections and permitting to help public and private facilities and citizens understand and comply with state and federal environmental regulations.

Click this hyperlink while viewing on your computer to access additional FINDS: detail in the EDR Site Report.

AG777 **ASA PROPERTIES - PARKING LOT** **OR LUST** **S100500669**
110 NW 6TH (NW 6TH & COUCH) **N/A**
< 1/8 **PORTLAND, OR 97209**
1 ft.

Site 32 of 53 in cluster AG

Relative: **Higher**
Actual: **39 ft.**

LUST:

Region:	North Western Region
Facility ID:	26-92-0343
Cleanup Received Date:	12/09/1992
Cleanup Start Date:	11/06/1992
Cleanup Complete Date:	**06/08/1994**
Decode for Region:	**North West Region**

AG778 **ASA PROPERTIES - PARKING LOT** **OR RGA LUST** **S115354338**
110 NW 6TH (NW 6TH & COUCH) **N/A**
< 1/8 **PORTLAND, OR**
1 ft.

Site 33 of 53 in cluster AG

Relative: **Higher**
Actual: **39 ft.**

RGA LUST:

2012	ASA PROPERTIES - PARKING LOT	110 NW 6TH (NW 6TH & COUCH)
2011	ASA PROPERTIES - PARKING LOT	110 NW 6TH (NW 6TH & COUCH)
2010	ASA PROPERTIES - PARKING LOT	110 NW 6TH (NW 6TH & COUCH)
2009	ASA PROPERTIES - PARKING LOT	110 NW 6TH (NW 6TH & COUCH)
2008	ASA PROPERTIES - PARKING LOT	110 NW 6TH (NW 6TH & COUCH)
2007	ASA PROPERTIES - PARKING LOT	110 NW 6TH (NW 6TH & COUCH)
2006	ASA PROPERTIES - PARKING LOT	110 NW 6TH (NW 6TH & COUCH)
2005	ASA PROPERTIES - PARKING LOT	110 NW 6TH (NW 6TH & COUCH)
2004	ASA PROPERTIES - PARKING LOT	110 NW 6TH (NW 6TH & COUCH)
2003	ASA PROPERTIES - PARKING LOT	110 NW 6TH (NW 6TH & COUCH)
2002	ASA PROPERTIES - PARKING LOT	110 NW 6TH (NW 6TH & COUCH)

AF779 **WENTWORTH CHEVROLET** **OR UST** **1000423004**
107 SE GRAND AVE **OR AST** **N/A**
< 1/8 **PORTLAND, OR 97214** **OR HSIS**
1 ft.

Site 27 of 51 in cluster AF

Relative: **Higher**
Actual: **70 ft.**

UST:

Facility ID:	2068
Facility Telephone:	(503)232-2000
Permittee Name:	GREG WENTWORTH, GENERAL MANAGER
Number of Permitted Tanks:	Not reported
Active Tanks:	Not reported
Decommissioned Tanks:	4
Number of Tanks:	4

AST:

Facility Id:	003900
Hazardous Substance:	MOTOR OIL
Reporting Quantities:	Not reported
Quantity Units:	Not reported
Physical State:	Not reported
Storage 1:	Above ground tank
County:	MULTNOMAH
Owner-Operator Name:	GREG
Direct Site Phone:	5032322000
Report Class:	Annual
Report Year:	2017
Is Poisonous Gas:	No
Is Poisonous Material:	No
Is Biological Hazard:	No

WENTWORTH CHEVROLET (Continued) **1000423004**

Is Radioactive Material: No
Is Explosive: No
Status: Not reported

Facility Id: 003900
Hazardous Substance: USED OIL
Reporting Quantities: Not reported
Quantity Units: Not reported
Physical State: Not reported
Storage 1: Above ground tank
County: MULTNOMAH
Owner-Operator Name: GREG
Direct Site Phone: 5032322000
Report Class: Annual
Report Year: 2017
Is Poisonous Gas: No
Is Poisonous Material: No
Is Biological Hazard: No
Is Radioactive Material: No
Is Explosive: No
Status: Not reported

HSIS:

Facility ID:	003900
Department Or Division Of Company:	Not reported
Extremely Hazardous Substance:	N
Facility Has Written Emergency Plan:	Y
Contains 112R:	N
NAICS Code 1:	441110
NAICS Desc 1:	NEW CAR DEALERS
NAICS Code 2:	811111
NAICS Desc 2:	GENERAL AUTOMOTIVE REPAIR
Manager Name:	GREG WENTWORTH
Business Phone:	5032322000
Mailing Address:	107 SE GRAND AVE
Mailing City:	PORTLAND
Mailing State:	OR
Mailing Zip:	97214
No. of Employees:	75
Day Phone:	5032322000
Placard:	N
Fire Dept Code:	0291
FD:	PORTLAND FIRE & RESCUE
Sprinkler System:	N
Emergency Contact:	BOB WENTWORTH
Emergency Procedure:	MYKPAONLINE.COM
Business Type:	NEW & USED CAR DEALERS
Facility Type:	Not reported
Division/Department:	Not reported
Facility Status:	Not reported
Status TRI:	Not reported
Status RMP:	Not reported
Status PSM:	Not reported
Status CR2K:	Not reported
Status 302:	Not reported
Owner Name:	Not reported
Latest Report ID:	Not reported

WENTWORTH CHEVROLET (Continued) **1000423004**

Case Number:	Not reported
Chemical Name:	Not reported
EHS Name:	Not reported
Is Pure:	Not reported
Is Mix:	Not reported
Is EHS:	Not reported
Mixture Component:	Not reported
Maximum DailyAmount Code:	Not reported
Maximum DailyAmount Unit:	Not reported
Chemical Added Date:	Not reported
Is ChemPSM:	Not reported
Is Chem112r:	Not reported
Is Chem302:	Not reported
Is Pesticide:	Not reported
Is Fertilizer:	Not reported
Physical State:	Not reported
UNNA Number:	Not reported
NFPA Health:	Not reported
NFPA Flammability:	Not reported
NFPA Reactivity:	Not reported
NFPA Special Notice:	Not reported
Hazards:	Not reported
No# of Days Onsite:	Not reported
Latitude:	Not reported
Longitude:	Not reported

Facility:

Chemical Name:	MOTOR OIL
Physical Description:	LIQUID
Case Number:	64742547
Facility Id:	003900
Physical State Of The Substance:	2
Avag Amt Possessed During Year CD:	10
Max Amt Possessed During Year CD:	20
Applicable Unit Of Measure Code:	2
Description Of The Unit Of Measure:	GALLONS
Type Code:	A
Description:	ABOVEGROUND TANK
Type Code:	C
Temperature Description:	TANK INSIDE BUILDING
Pressure of Code:	1
Pressure Description:	NORMAL PRESSURE
Pressure of Code:	1
Pressure Description:	NORMAL PRESSURE
Temperature Description:	NORMAL TEMPERATURE
Temperature of The Hazardous Substance Code:	4
Temperature Description:	NORMAL TEMPERATURE
Temperature of The Hazardous Substance Code:	4
Days Hazardous Substance On Site During Year:	365
Is The Substance Protected A Trade Secret:	False
Description Of The Max Qnty Code:	1,000-4,999
Description Of The Avg Qnty Code:	200-499
Most Hazardous Ingridient:	PETROLEUM HYDROCARBONS
United Nations/north America 4 Digit Class Number:	0000
Hazard Rank:	2
EHS Ingredient:	Not reported
Substance Pure:	False
Substance Mix:	True

WENTWORTH CHEVROLET (Continued) **1000423004**

First Hazardous Class Code For Chemical:	Combustible Material
Second Hazardous Class Code For Chemical:	Chronic Health Hazard
Third Hazardous Class Code For Chemical:	Not reported
Hazard Class 1 Of The Chemical:	4.5
Hazard Class 2 Of The Chemical:	6.4
Hazard Class 3 Of The Chemical:	Not reported

Chemical:

Chemical Name:	MOTOR OIL
United Nations/north America 4 Digit Class Number:	0000
Chemical Abstract Service Identifier Number:	64742547
Chemical Is Extremely Hazardous Substance (EHS):	Not reported
First Hazardous Class Code For Chemical:	Combustible Material
Second Hazardous Class Code For Chemical:	Chronic Health Hazard
Third Hazardous Class Code For Chemical:	Not reported
Hazard Class 1 Of The Chemical:	4.5
Hazard Class 2 Of The Chemical:	6.4
Hazard Class 3 Of The Chemical:	Not reported
Chemical Is A Toxic 313 Chemical:	Not reported
EPA Pesticide Registration Number:	Not reported
Contains 112R:	Not reported
Contains EHS:	Not reported
Fertilizer:	N
Pesticide:	N
Contains 313:	Not reported

Chemical Name:	ANTIFREEZE
Physical Description:	LIQUID
Case Number:	107211
Facility Id:	003900
Physical State Of The Substance:	2
Avag Amt Possessed During Year CD:	04
Max Amt Possessed During Year CD:	11
Applicable Unit Of Measure Code:	2
Description Of The Unit Of Measure:	GALLONS
Type Code:	N
Description:	PLASTIC BOTTLE, JUG, BUCKET
Type Code:	Not reported
Temperature Description:	Not reported
Pressure of Code:	1
Pressure Description:	NORMAL PRESSURE
Pressure of Code:	Not reported
Pressure Description:	Not reported
Temperature Description:	NORMAL TEMPERATURE
Temperature of The Hazardous Substance Code:	4
Temperature Description:	Not reported
Temperature of The Hazardous Substance Code:	Not reported
Days Hazardous Substance On Site During Year:	365
Is The Substance Protected A Trade Secret:	False
Description Of The Max Qnty Code:	500-999
Description Of The Avg Qnty Code:	50-199
Most Hazardous Ingridient:	ETHYLENE GLYCOL
United Nations/north America 4 Digit Class Number:	3082
Hazard Rank:	2
EHS Ingredient:	Not reported
Substance Pure:	False
Substance Mix:	True

WENTWORTH CHEVROLET (Continued) **1000423004**

First Hazardous Class Code For Chemical:	Acute Health Hazard
Second Hazardous Class Code For Chemical:	Not reported
Third Hazardous Class Code For Chemical:	Not reported
Hazard Class 1 Of The Chemical:	6.3
Hazard Class 2 Of The Chemical:	Not reported
Hazard Class 3 Of The Chemical:	Not reported

Chemical:

Chemical Name:	ANTIFREEZE
United Nations/north America 4 Digit Class Number:	3082
Chemical Abstract Service Identifier Number:	107211
Chemical Is Extremely Hazardous Substance (EHS):	N
First Hazardous Class Code For Chemical:	Acute Health Hazard
Second Hazardous Class Code For Chemical:	Not reported
Third Hazardous Class Code For Chemical:	Not reported
Hazard Class 1 Of The Chemical:	6.3
Hazard Class 2 Of The Chemical:	Not reported
Hazard Class 3 Of The Chemical:	Not reported
Chemical Is A Toxic 313 Chemical:	N
EPA Pesticide Registration Number:	Not reported
Contains 112R:	N
Contains EHS:	N
Fertilizer:	N
Pesticide:	N
Contains 313:	Y

Chemical Name:	USED OIL
Physical Description:	LIQUID
Case Number:	70514124
Facility Id:	003900
Physical State Of The Substance:	2
Avag Amt Possessed During Year CD:	11
Max Amt Possessed During Year CD:	20
Applicable Unit Of Measure Code:	2
Description Of The Unit Of Measure:	GALLONS
Type Code:	C
Description:	TANK INSIDE BUILDING
Type Code:	D
Temperature Description:	STEEL DRUM
Pressure of Code:	1
Pressure Description:	NORMAL PRESSURE
Pressure of Code:	1
Pressure Description:	NORMAL PRESSURE
Temperature Description:	NORMAL TEMPERATURE
Temperature of The Hazardous Substance Code:	4
Temperature Description:	NORMAL TEMPERATURE
Temperature of The Hazardous Substance Code:	4
Days Hazardous Substance On Site During Year:	365
Is The Substance Protected A Trade Secret:	False
Description Of The Max Qnty Code:	1,000-4,999
Description Of The Avg Qnty Code:	500-999
Most Hazardous Ingridient:	LUBRCATING OILS USED
United Nations/north America 4 Digit Class Number:	0000
Hazard Rank:	2
EHS Ingredient:	NONE LISTED ON SDS
Substance Pure:	False
Substance Mix:	True

WENTWORTH CHEVROLET (Continued) **1000423004**

First Hazardous Class Code For Chemical:	Acute Health Hazard
Second Hazardous Class Code For Chemical:	Chronic Health Hazard
Third Hazardous Class Code For Chemical:	Combustible Material
Hazard Class 1 Of The Chemical:	6.3
Hazard Class 2 Of The Chemical:	6.4
Hazard Class 3 Of The Chemical:	4.5

Chemical:

Chemical Name:	USED OIL
United Nations/north America 4 Digit Class Number:	0000
Chemical Abstract Service Identifier Number:	70514124
Chemical Is Extremely Hazardous Substance (EHS):	N
First Hazardous Class Code For Chemical:	Acute Health Hazard
Second Hazardous Class Code For Chemical:	Chronic Health Hazard
Third Hazardous Class Code For Chemical:	Combustible Material
Hazard Class 1 Of The Chemical:	6.3
Hazard Class 2 Of The Chemical:	6.4
Hazard Class 3 Of The Chemical:	4.5
Chemical Is A Toxic 313 Chemical:	N
EPA Pesticide Registration Number:	Not reported
Contains 112R:	N
Contains EHS:	N
Fertilizer:	N
Pesticide:	N
Contains 313:	N

Chemical Name:	LEAD ACID BATTERIES
Physical Description:	SOLID
Case Number:	Not reported
Facility Id:	003900
Physical State Of The Substance:	1
Avag Amt Possessed During Year CD:	11
Max Amt Possessed During Year CD:	20
Applicable Unit Of Measure Code:	1
Description Of The Unit Of Measure:	POUNDS
Type Code:	R
Description:	OTHER
Type Code:	Not reported
Temperature Description:	Not reported
Pressure of Code:	1
Pressure Description:	NORMAL PRESSURE
Pressure of Code:	Not reported
Pressure Description:	Not reported
Temperature Description:	NORMAL TEMPERATURE
Temperature of The Hazardous Substance Code:	4
Temperature Description:	Not reported
Temperature of The Hazardous Substance Code:	Not reported
Days Hazardous Substance On Site During Year:	365
Is The Substance Protected A Trade Secret:	False
Description Of The Max Qnty Code:	1,000-4,999
Description Of The Avg Qnty Code:	500-999
Most Hazardous Ingridient:	SULFURIC ACID
United Nations/north America 4 Digit Class Number:	2794
Hazard Rank:	4
EHS Ingredient:	SULFURIC ACID
Substance Pure:	False
Substance Mix:	True

WENTWORTH CHEVROLET (Continued) **1000423004**

First Hazardous Class Code For Chemical:	Acute Health Hazard
Second Hazardous Class Code For Chemical:	Corrosive Material
Third Hazardous Class Code For Chemical:	Chronic Health Hazard
Hazard Class 1 Of The Chemical:	6.3
Hazard Class 2 Of The Chemical:	8.0
Hazard Class 3 Of The Chemical:	6.4

Chemical:

Chemical Name:	LEAD ACID BATTERIES
United Nations/north America 4 Digit Class Number:	2794
Chemical Abstract Service Identifier Number:	Not reported
Chemical Is Extremely Hazardous Substance (EHS):	N
First Hazardous Class Code For Chemical:	Acute Health Hazard
Second Hazardous Class Code For Chemical:	Corrosive Material
Third Hazardous Class Code For Chemical:	Chronic Health Hazard
Hazard Class 1 Of The Chemical:	6.3
Hazard Class 2 Of The Chemical:	8.0
Hazard Class 3 Of The Chemical:	6.4
Chemical Is A Toxic 313 Chemical:	N
EPA Pesticide Registration Number:	Not reported
Contains 112R:	N
Contains EHS:	Y
Fertilizer:	N
Pesticide:	N
Contains 313:	Y

AF780 **STARK VACUUM** **FINDS** **1014827396**
107 NE GRAND AVE **N/A**
< 1/8 **PORTLAND, OR 97232**
1 ft.

Site 28 of 51 in cluster AF

Relative: Higher

Actual: 70 ft.

FINDS:

Registry ID: 110042140803

Environmental Interest/Information System

OR-DEQ (Oregon - Department Of Environmental Quality) is a regulatory agency whose job is to protect the quality of Oregon's Environment. DEQ uses a combination of technical assistance, inspections and permitting to help public and private facilities and citizens understand and comply with state and federal environmental regulations.

Click this hyperlink while viewing on your computer to access additional FINDS: detail in the EDR Site Report.

AF781 **HEATING OIL TANK** **OR RGA LUST** **S115370791**
107 NE GRAND AVE **N/A**
< 1/8 **PORTLAND, OR**
1 ft.

Site 29 of 51 in cluster AF

Relative: RGA LUST:
Higher

2012	HEATING OIL TANK	107 NE GRAND AVE

Actual:
70 ft.

AF782 **STARK'S INC.** **OR RGA LUST** **S115421483**
107 NE GRAND AVE **N/A**
< 1/8 **PORTLAND, OR**
1 ft.

Site 30 of 51 in cluster AF

Relative: RGA LUST:
Higher

2012	STARK'S INC.	107 NE GRAND AVE
2011	STARK'S INC.	107 NE GRAND AVE
2010	STARK'S INC.	107 NE GRAND AVE
2009	STARK'S INC.	107 NE GRAND AVE

Actual:
70 ft.

AF783 **HEATING OIL TANK** **OR LUST** **S119015293**
107 NE GRAND AVE **N/A**
< 1/8 **PORTLAND, OR 97232**
1 ft.

Site 31 of 51 in cluster AF

Relative: LUST:
Higher

Region:	North Western Region
Facility ID:	26-09-0920
Cleanup Received Date:	07/30/2009
Cleanup Start Date:	Not reported
Cleanup Complete Date:	**11/18/2009**
Decode for Region:	**North West Region**

Actual:
70 ft.

AF784 **STARK'S INC.** **OR LUST** **S119015292**
107 NE GRAND AVE **N/A**
< 1/8 **PORTLAND, OR 97232**
1 ft.

Site 32 of 51 in cluster AF

Relative: LUST:
Higher

Region:	North Western Region
Facility ID:	26-09-0418
Cleanup Received Date:	05/21/2009
Cleanup Start Date:	06/27/2010
Cleanup Complete Date:	**09/22/2010**
Decode for Region:	**North West Region**

Actual:
70 ft.

AF785 **STARK VACUUM** **OR RGA LUST** **S115421482**
107 NE GRAND AVE **N/A**
< 1/8 **PORTLAND, OR**
1 ft.

Site 33 of 51 in cluster AF

Relative: **Higher**
Actual: **70 ft.**

RGA LUST:

2011	STARK VACUUM	107 NE GRAND AVE
2010	STARK VACUUM	107 NE GRAND AVE
2009	STARK VACUUM	107 NE GRAND AVE

AC786 **OPERA HOUSE LAUNDRY** **EDR Hist Cleaner** **1009478449**
203 NW EVERETT **N/A**
< 1/8 **PORTLAND, OR**
1 ft.

Site 32 of 52 in cluster AC

Relative: **Higher**
Actual: **35 ft.**

EDR Hist Cleaner

Year:	Name:	Type:
1955	OPERA HOUSE LAUNDRY	LAUNDRIES

AH787 **AUTO SHEET METAL WORKS** **EDR Hist Auto** **1009492332**
447 FLANDERS **N/A**
< 1/8 **PORTLAND, OR**
1 ft.

Site 4 of 7 in cluster AH

Relative: **Higher**
Actual: **36 ft.**

EDR Hist Auto

Year:	Name:	Type:
1930	AUTO SHEET METAL WORKS	AUTOMOBILE REPAIRING

AF788 **URS ELECTRONICS** **OR UST** **U000432752**
123 NE 7TH AVE **N/A**
< 1/8 **PORTLAND, OR 97214**
1 ft.

Site 34 of 51 in cluster AF

Relative: **Higher**
Actual: **80 ft.**

UST:

Facility ID:	9983
Facility Telephone:	(503)233-7151
Permittee Name:	E. TWIETMEYER, PERMITTEE
Number of Permitted Tanks:	Not reported
Active Tanks:	Not reported
Decommissioned Tanks:	1
Number of Tanks:	1

AJ789 **ARMORY AUTOMOTIVE SERVICE** **EDR Hist Auto** **1009485610**
115 NW 9TH AVE **N/A**
< 1/8 **PORTLAND, OR**
1 ft.

Site 30 of 48 in cluster AJ

Relative: EDR Hist Auto
Higher

Actual:
43 ft.

Year:	Name:	Type:
1940	ARMORY AUTOMOTIVE SERVICE	AUTOMOBILE REPAIRING

AB790 **PORTLAND PORT OF ADMIN BLDG** **RCRA NonGen / NLR** **1004771865**
121 NW EVERETT ST **FINDS** **ORQ000015115**
< 1/8 **PORTLAND, OR 97209** **ECHO**
1 ft. **OR MANIFEST**

Site 34 of 42 in cluster AB

Relative: RCRA NonGen / NLR:
Higher

Actual:
34 ft.

Date form received by agency:	12/31/2010
Facility name:	PORTLAND PORT OF ADMIN BLDG
Facility address:	121 NW EVERETT ST PORTLAND, OR 97209
EPA ID:	ORQ000015115
Mailing address:	PO BOX 3529 PORTLAND, OR 97208-3529
Contact:	MARLA HARRISON
Contact address:	PO BOX 3529 PORTLAND, OR 97208-3529
Contact country:	US
Contact telephone:	503-240-2033
Contact email:	Not reported
EPA Region:	10
Classification:	Non-Generator
Description:	Handler: Non-Generators do not presently generate hazardous waste

Owner/Operator Summary:

Owner/operator name:	PORT OF PORTLAND
Owner/operator address:	PO BOX 3529 PORTLAND, OR 97208
Owner/operator country:	US
Owner/operator telephone:	503-944-7000
Owner/operator email:	Not reported
Owner/operator fax:	Not reported
Owner/operator extension:	Not reported
Legal status:	Municipal
Owner/Operator Type:	Operator
Owner/Op start date:	06/20/2000
Owner/Op end date:	Not reported

Owner/operator name:	PORTLAND PORT OF
Owner/operator address:	PO BOX 3529 PORTLAND, OR 97208
Owner/operator country:	US
Owner/operator telephone:	503-944-7000
Owner/operator email:	Not reported
Owner/operator fax:	Not reported
Owner/operator extension:	Not reported
Legal status:	Municipal
Owner/Operator Type:	Owner

PORTLAND PORT OF ADMIN BLDG (Continued) **1004771865**

Owner/Op start date: 06/20/2000
Owner/Op end date: Not reported

Handler Activities Summary:
U.S. importer of hazardous waste: No
Mixed waste (haz. and radioactive): No
Recycler of hazardous waste: No
Transporter of hazardous waste: No
Treater, storer or disposer of HW: No
Underground injection activity: No
On-site burner exemption: No
Furnace exemption: No
Used oil fuel burner: No
Used oil processor: No
User oil refiner: No
Used oil fuel marketer to burner: No
Used oil Specification marketer: No
Used oil transfer facility: No
Used oil transporter: No

Historical Generators:
Date form received by agency: 12/31/2008
Site name: PORTLAND PORT OF ADMIN BLDG
Classification: Conditionally Exempt Small Quantity Generator

Date form received by agency: 12/31/2007
Site name: PORTLAND PORT OF ADMIN BLDG
Classification: Conditionally Exempt Small Quantity Generator

Date form received by agency: 12/31/2005
Site name: PORTLAND PORT OF ADMIN BLDG
Classification: Conditionally Exempt Small Quantity Generator

Date form received by agency: 12/31/2004
Site name: PORTLAND PORT OF ADMIN BLDG
Classification: Conditionally Exempt Small Quantity Generator

Date form received by agency: 03/12/2003
Site name: PORTLAND PORT OF ADMIN BLDG
Classification: Conditionally Exempt Small Quantity Generator

Date form received by agency: 03/04/2002
Site name: PORTLAND PORT OF ADMIN BLDG
Classification: Conditionally Exempt Small Quantity Generator

Date form received by agency: 11/05/2001
Site name: PORTLAND PORT OF ADMIN BLDG
Classification: Conditionally Exempt Small Quantity Generator

Date form received by agency: 03/19/2001
Site name: PORTLAND PORT OF ADMIN BLDG
Classification: Conditionally Exempt Small Quantity Generator

Date form received by agency: 06/20/2000
Site name: PORTLAND PORT OF ADMIN BLDG
Classification: Conditionally Exempt Small Quantity Generator

PORTLAND PORT OF ADMIN BLDG (Continued) **1004771865**

Hazardous Waste Summary:

. Waste code: NA
. Waste name: NA

. Waste code: NONE
. Waste name: None

Violation Status: No violations found

FINDS:

Registry ID: 110004820524

Environmental Interest/Information System

OR-DEQ (Oregon - Department Of Environmental Quality) is a regulatory agency whose job is to protect the quality of Oregon's Environment. DEQ uses a combination of technical assistance, inspections and permitting to help public and private facilities and citizens understand and comply with state and federal environmental regulations.

NCDB (National Compliance Data Base) supports implementation of the Federal Insecticide, Fungicide, and Rodenticide Act (FIFRA) and the Toxic Substances Control Act (TSCA). The system tracks inspections in regions and states with cooperative agreements, enforcement actions, and settlements.

RCRAInfo is a national information system that supports the Resource Conservation and Recovery Act (RCRA) program through the tracking of events and activities related to facilities that generate, transport, and treat, store, or dispose of hazardous waste. RCRAInfo allows RCRA program staff to track the notification, permit, compliance, and corrective action activities required under RCRA.

Click this hyperlink while viewing on your computer to access additional FINDS: detail in the EDR Site Report.

ECHO:

Envid: 1004771865
Registry ID: 110004820524
DFR URL: http://echo.epa.gov/detailed-facility-report?fid=110004820524

OR MANIFEST:

Manifest Year: Manifest Year - 2007
EPA Id: ORQ000015115
Inactive Status: Not reported
Organization Name: Not reported
Contact Name: Jenifer Fonseca-Littrell
Contact Telephone Number: (503) 240-2013
Mailing Address: PO Box 3529
Mailing City/State/Zip: Portland, OR 97208-3529

AG791 **NEW ENGLAND HAT WORKS** **EDR Hist Cleaner** **1009475572**
108 NW 6TH AVE **N/A**
< 1/8 **PORTLAND, OR**
1 ft.

Site 34 of 53 in cluster AG

Relative: EDR Hist Cleaner
Higher

Actual:
39 ft.

Year:	Name:	Type:
1955	NEW ENGLAND HAT WORKS	HAT CLEANERS AND BLOCKERS

AC792 **NEW CHINA LAUNDRY AND DRY CLEANERS** **EDR Hist Cleaner** **1009478746**
219 NW COUCH ST **N/A**
< 1/8 **PORTLAND, OR**
1 ft.

Site 33 of 52 in cluster AC

Relative: EDR Hist Cleaner
Higher

Actual:
35 ft.

Year:	Name:	Type:
1950	NEW CHINA LAUNDRY	LAUNDRIES
1955	NEW CHINA LAUNDRY	LAUNDRIES
1960	NEW CHINA LAUNDRY AND DRY CLEAN	LAUNDRIES
1965	NEW CHINA LAUNDRY	LAUNDRIES
1970	NEW CHINA LAUNDRY	LAUNDRIES
1975	NEW CHINA LAUNDRY AND DRY CLEAN	LAUNDRIES AND DRY CLEANERS

AG793 **EUROPEAN MOTORS** **EDR Hist Auto** **1009492848**
508 NW EVERETT ST **N/A**
< 1/8 **PORTLAND, OR**
1 ft.

Site 35 of 53 in cluster AG

Relative: EDR Hist Auto
Higher

Actual:
38 ft.

Year:	Name:	Type:
1965	IMPERIAL GARAGE INC	AUTOMOBILE GARAGES
1979	EUROPEAN MOTORS INC	General Automotive Repair Shops
1980	EUROPEAN MOTORS INC	General Automotive Repair Shops
1981	EUROPEAN MOTORS	AUTOMOBILE REPAIRING

U794 **OR HAZMAT** **S105526855**
121 NW FLANDERS **N/A**
< 1/8 **PORTLAND, OR 97209**
1 ft.

Site 25 of 34 in cluster U

Relative: HAZMAT:
Higher

Actual:
34 ft.

Responsble Party:	LEONARD MCCOMBS
RP Company:	MILL CREEK MOTOR FREIGHT
RP Address:	8136 DAMEL CT
RP City,St,Zip:	SPARTANBURG, SC
Facility ID:	990293
OERS Number:	Not reported
Dept Rsp:	PORTLAND BUREAU OF F&R&EMS
Narrative:	Not reported
Property Loss:	Not reported

(Continued) **S105526855**

Amount Released:	Not reported
Service County:	Not reported
Service Name:	Not reported
Incident Type:	Not reported
Civilian Casualty Activity:	Not reported
Chemical Name:	Not reported
Hazmat Area Affected:	Not reported
Hazmat Area Evacuated:	Not reported
Hazmat Container Type:	Not reported
Hazmat Physical State Released:	Not reported
Hazmat Released Into:	Not reported
Hazmat Released Volume Units:	Not reported
Hazmat Released Weight Units:	Not reported
Hazmat Released From:	Not reported
Hazmat Area Affected Measurement:	Not reported
Hazmat No. of People Evacuated:	Not reported
Hazmat No of Buildings Evacuated:	Not reported
Incident Content Loss:	Not reported
Civilian Casualty Patient Disposition:	Not reported
Incident Mixed Use Property:	Not reported
Location Type:	Not reported
Incident Aid Given Or Received:	Not reported
Incident AID Received from FDID:	Not reported
Incident Aided Department FDID:	Not reported
Person Involved Business Name:	Not reported
Person Involved First Name:	Not reported
Person Involved Last Name:	Not reported
Person Involved Type:	Not reported
Person Involved Phone Number:	Not reported
Person Involved Primary Language:	Not reported
Hazmat Evacuated Measurement:	Not reported
Hazmat Story of Release:	Not reported
Remark:	Not reported
Incident District:	PORTLAND BUREAU OF F&R&EMS
Date Added:	01/01/1985
Unit:	Not reported
Agency Phone:	5038233830
Osfm Incident Report Number:	990293
Dept. Responding:	PORTLAND BUREAU OF F&R&EMS
Person Making Report:	JAY MARINE
Title:	LT
Agency:	PORTLAND BUREAU OF F&R&EMS
Phone:	5038233830
Date Of Incident:	07/02/1999
Call Time:	10:06:00 AM
In Route:	Not reported
Arrival:	10:08:00 AM
Depart Scene:	12:00:00 AM
Back In Quarters:	12:00:00 AM
In Service:	10:37:00 AM
Dist Of Incident:	PORTLAND BUREAU OF F&R&EMS
Were State Resources Used?:	False
Was Oers Notified?:	True
Oers Number:	Not reported
Team Number:	Not reported
Agency Report Number:	99-027553
Unit:	Not reported

(Continued) **S105526855**

Highway:	Not reported
Mile Post:	Not reported
Scene Type:	Public Road
Area Type:	Not reported
Responsible Party(Ies):	LEONARD MCCOMBS
Company:	MILL CREEK MOTOR FREIGHT
Respcontact:	Not reported
Address:	8136 DAMEL CT
Resp City:	SPARTANBURG
Resp State:	SC
Resp ZipCode:	Not reported
Phone:	8645159563
Resp Phone2:	8006436263
Weather:	0
Temperature:	0
Wind Speed:	0
Wind Direction:	Not reported
Were Haz Materials Released?:	True
Operation Performed:	During Delivery/Shipment
Cause:	Unknown
Vehicle And Cargo:	350
Fixed Property:	0
Total Loss:	$350.00
Hazmat Population Density:	Not reported
HazMat Actions Taken - Description:	Not reported
Hazmat Factors Contributing To Release:	Not reported
Hazmat DOT Hazard Classification:	Not reported
Hazmat CAS Number:	Not reported
Hazardous Materials Release:	Not reported
Fire Incident Type:	Not reported
Property Use:	Not reported
Latitude:	Not reported
Longitude:	Not reported
Hazmat Disposition:	Not reported

Chemical:

Chemical Info:	1389
Chemical Id:	9332
Incident Id:	990293
Chemical Name:	DIESEL FUEL
UNNA:	Not reported
Amount At Risk:	150
Amount Released:	115
Amount Measured:	2
Biological:	False
Radiological:	False

Chemical Id:	9332
Chemical Name:	DIESEL FUEL
Hazardous Ingredient:	PETROLEUM MID-DISTILLATES
Hazardous Class 1:	3.3
Hazardous Class 2:	Not reported
Hazardous Rank:	2
Case Number:	68476346
UNNA Number:	1993
EPA Pest Reg:	Not reported
EHA Chem:	N
PSM Chem:	N

(Continued) **S105526855**

CAA 112R Chem: N

Method:
Method Used Id: 6753
Incident Id: 990293
Identity Method: 5

Released:
Release Behavior Id: 5169
Incident Id: 990293
Behavior: 4

Narrative:
Narrative Id: 7609
Incident Id: 990293
Incident Narrative: E-1 WAS DISPATCHED TO A REPORT OF A TRACTOR TRAILER LEAKING FUEL FROM ONE OF ITS SADDLE TANKS. THE TRUCK DRIVER STATED HE HAD PUNCTURED THE TANK AS HE BACKED OVER A CURB. E-1 ARRIVED AND WITNESSED FUEL POURING FROM THE BOTTOMSIDE OF THE LEFT TANK AND DRAINING 8 FEET ACROSS PAVEMENT INTO A SEWER DRAIN. BYSTANDERS WERE ATTEMPTING TO DIKE THE SPILL WITH BAGS OF ABSORBANT THEY HAD ON HAND AT A NEARBY CONSTRUCTION SITE. E-1 INSERTED A WOODEN PLUG INTO THE HOLE WHICH STOPPED THE MAJORITY OF THE SPILL AND PUT A BUCKET UNDER THE PLUG TO CATCH THE RESIDUAL FUEL. BT6 AND DEQ PERSONNEL DETERMINED THERE WAS NO FUEL ENTERING THE WILLAMETTE RIVER AND THE FUEL WAS BEING CONTAINED AT A LOCAL PUMP STATION. THE DRIVER WAS INSTRUCTED NOT TO DRIVE HIS RIG UNTIL THE REMAINING FUEL WAS OFFLOADED OR HIS TRUCK WAS REPAIRED. TOTAL SPILL AT THIS POINT - 75 GALLONS. E-1 FURTHER INSTRUCTED THE DRIVER TO CONTACT A CLEANUP COMPANY FOR REMOVAL OF CONTAMINATED ABSORBENT. E-1 WENT BACK INTO SERVICE. AT 1146 HRS, E-1 WAS DISPATCHED AGAIN TO THE SAME INCIDENT. THE DRIVER STATED THE PLUG HAD COME OUT AND MORE DIESEL LEAKED INTO THE DRAIN (APPROX 40 GALLONS). E-1 REATTACHED THE PLUG, HAD A LARGE LOAD OF SOIL DELIVERED FROM THE CONSTRUCTION SITE TO FORM A DIKE AROUND THE DRAIN AND HAD BILL HENLE STANDBY UNTIL A CLEANUP CONTRACTOR ARRIVED.
Incident Date: 7/2/1999

AD795 **JOSEPH ANGEL PROPERTY** **OR RGA HWS** **S115334635**
303 NW PARK AVE **N/A**
< 1/8 **PORTLAND, OR**
1 ft.

Site 29 of 34 in cluster AD

Relative: **Higher**
Actual: **41 ft.**

RGA HWS:

2011	JOSEPH ANGEL PROPERTY	303 NW PARK AVE
2010	JOSEPH ANGEL PROPERTY	303 NW PARK AVE
2009	JOSEPH ANGEL PROPERTY	303 NW PARK AVE
2008	JOSEPH ANGEL PROPERTY	303 NW PARK AVE
2007	JOSEPH ANGEL PROPERTY	303 NW PARK AVE
2006	JOSEPH ANGEL PROPERTY	303 NW PARK AVE

JOSEPH ANGEL PROPERTY (Continued) **S115334635**

2005	JOSEPH ANGEL PROPERTY	303 NW PARK AVE
2004	JOSEPH ANGEL PROPERTY	303 NW PARK AVE
2003	JOSEPH ANGEL PROPERTY	303 NW PARK AVE
2002	JOSEPH ANGEL PROPERTY	303 NW PARK AVE

AC796 **ISENSTEIN JACOB** **EDR Hist Cleaner** **1009479104**
249 COUCH **N/A**
< 1/8 **PORTLAND, OR**
1 ft.

Site 34 of 52 in cluster AC

Relative: EDR Hist Cleaner
Higher

Actual:
35 ft.

Year:	Name:	Type:
1924	ISENSTEIN JACOB	CLEANERS, DYERS AND PRESSERS
1930	ISENSTEIN JACOB	CLOTHES PRESSERS AND CLEANERS

AC797 **OR HAZMAT** **S101950695**
301 NW 3RD AVE **N/A**
< 1/8 **PORTLAND, OR 97209**
1 ft.

Site 35 of 52 in cluster AC

Relative: HAZMAT:
Higher

Actual:
36 ft.

Responsble Party:	Not reported
RP Company:	PORTLAND FISH CO
RP Address:	301 NW 3RD AVE
RP City,St,Zip:	PORTLAND 97209
Facility ID:	880361
OERS Number:	Not reported
Dept Rsp:	PORTLAND BUREAU OF F&R&EMS
Narrative:	Not reported
Property Loss:	Not reported
Amount Released:	Not reported
Service County:	Not reported
Service Name:	Not reported
Incident Type:	Not reported
Civilian Casualty Activity:	Not reported
Chemical Name:	Not reported
Hazmat Area Affected:	Not reported
Hazmat Area Evacuated:	Not reported
Hazmat Container Type:	Not reported
Hazmat Physical State Released:	Not reported
Hazmat Released Into:	Not reported
Hazmat Released Volume Units:	Not reported
Hazmat Released Weight Units:	Not reported
Hazmat Released From:	Not reported
Hazmat Area Affected Measurement:	Not reported
Hazmat No. of People Evacuated:	Not reported
Hazmat No of Buildings Evacuated:	Not reported
Incident Content Loss:	Not reported
Civilian Casualty Patient Disposition:	Not reported
Incident Mixed Use Property:	Not reported

(Continued) **S101950695**

Location Type:	Not reported
Incident Aid Given Or Received:	Not reported
Incident AID Received from FDID:	Not reported
Incident Aided Department FDID:	Not reported
Person Involved Business Name:	Not reported
Person Involved First Name:	Not reported
Person Involved Last Name:	Not reported
Person Involved Type:	Not reported
Person Involved Phone Number:	Not reported
Person Involved Primary Language:	Not reported
Hazmat Evacuated Measurement:	Not reported
Hazmat Story of Release:	Not reported
Remark:	Not reported
Incident District:	PORTLAND BUREAU OF F&R&EMS
Date Added:	01/01/1985
Unit:	Not reported
Agency Phone:	5032480203
Osfm Incident Report Number:	880361
Dept. Responding:	PORTLAND BUREAU OF F&R&EMS
Person Making Report:	WILLIAM KNOTTS
Title:	LT.
Agency:	PORTLAND BUREAU OF F&R&EMS
Phone:	5032480203
Date Of Incident:	05/31/1988
Call Time:	12:00:00 AM
In Route:	12:00:00 AM
Arrival:	10:03:00 AM
Depart Scene:	12:00:00 AM
Back In Quarters:	12:00:00 AM
In Service:	4:36:00 PM
Dist Of Incident:	PORTLAND BUREAU OF F&R&EMS
Were State Resources Used?:	False
Was Oers Notified?:	True
Oers Number:	Not reported
Team Number:	Not reported
Agency Report Number:	88-20264
Unit:	Not reported
Highway:	Not reported
Mile Post:	Not reported
Scene Type:	Private Structure
Area Type:	Commercial
Responsible Party(Ies):	Not reported
Company:	PORTLAND FISH CO
Respcontact:	Not reported
Address:	301 NW 3RD AVE
Resp City:	PORTLAND
Resp State:	Not reported
Resp ZipCode:	97209
Phone:	Not reported
Resp Phone2:	Not reported
Weather:	0
Temperature:	0
Wind Speed:	0
Wind Direction:	Not reported
Were Haz Materials Released?:	True
Operation Performed:	Not reported
Cause:	Unknown

(Continued) **S101950695**

Vehicle And Cargo:	0
Fixed Property:	0
Total Loss:	$0.00
Hazmat Population Density:	Not reported
HazMat Actions Taken - Description:	Not reported
Hazmat Factors Contributing To Release:	Not reported
Hazmat DOT Hazard Classification:	Not reported
Hazmat CAS Number:	Not reported
Hazardous Materials Release:	Not reported
Fire Incident Type:	Not reported
Property Use:	Not reported
Latitude:	Not reported
Longitude:	Not reported
Hazmat Disposition:	Not reported

Chemical:

Chemical Info:	5246
Chemical Id:	35430
Incident Id:	880361
Chemical Name:	UNKNOWN CHEMICAL
UNNA:	Not reported
Amount At Risk:	0
Amount Released:	0
Amount Measured:	0
Biological:	False
Radiological:	False

Chemical Id:	35430
Chemical Name:	UNKNOWN CHEMICAL
Hazardous Ingredient:	UNKNOWN CHEMICAL
Hazardous Class 1:	9.0
Hazardous Class 2:	Not reported
Hazardous Rank:	2
Case Number:	Not reported
UNNA Number:	Not reported
EPA Pest Reg:	Not reported
EHA Chem:	Not reported
PSM Chem:	Not reported
CAA 112R Chem:	Not reported

Method:

Method Used Id:	4234
Incident Id:	880361
Identity Method:	5

Released:

Release Behavior Id:	932
Incident Id:	880361
Behavior:	1

Narrative:

Narrative Id:	2448
Incident Id:	880361
Incident Narrative:	SEE ATTACHED NARRATIVES AND CASUALTY REPORTS FOR FURTHER DETAIL. SEE ATTACHED NARRATIVES AND CASUALTY REPORTS FOR
Incident Date:	5/31/1988

AB798 **NATURAL GAS BUILDING GARAGE** **FINDS** **1015871308**
NW 1ST & EVERETT ST **N/A**
< 1/8 **PORTLAND, OR 97209**
1 ft.

Site 35 of 42 in cluster AB

Relative: Higher

Actual: 34 ft.

FINDS:

Registry ID: 110054191879

Environmental Interest/Information System
OR-DEQ (Oregon - Department Of Environmental Quality) is a regulatory agency whose job is to protect the quality of Oregon's Environment. DEQ uses a combination of technical assistance, inspections and permitting to help public and private facilities and citizens understand and comply with state and federal environmental regulations.

Click this hyperlink while viewing on your computer to access additional FINDS: detail in the EDR Site Report.

AG799 **NEW ENGLAND SLAT WORKS** **EDR Hist Cleaner** **1009475477**
105 NW 6TH AVE **N/A**
< 1/8 **PORTLAND, OR**
1 ft.

Site 36 of 53 in cluster AG

Relative: Higher

Actual: 39 ft.

EDR Hist Cleaner

Year:	Name:	Type:
1960	NEW ENGLAND SLAT WORKS	HAT CLEANERS AND BLOCKERS

AG800 **EVERETT STREET BUILDING** **OR ECSI** **S111249375**
509 NW EVERETT ST. **N/A**
< 1/8 **PORTLAND, OR 97209**
1 ft.

Site 37 of 53 in cluster AG

Relative: Higher

Actual: 38 ft.

ECSI:

State ID Number:	4578
Brown ID:	0
Study Area:	False
Region ID:	2
Legislatve ID:	0
Investigation:	Suspect
FACA ID:	59790
Further Action:	258
Lat/Long (dms):	45 31 31.80 / -122 40 32.50
County Code:	26.00
Score Value:	Not reported
Cerclis ID:	Not reported
Township Coord.:	1.00
Township Zone:	N
Range Coord:	1.00
Range Zone:	E
Section Coord:	34
Qtr Section:	CA

EVERETT STREET BUILDING (Continued) **S111249375**

Tax Lots: 02900
Size: 0.23 acre
NPL: False
Orphan: False
Updated By: CHARMAN
Update Date: 09/30/2008
Created Date: 01/23/2006
Decode For RegionID: Northwest Region
Decode For BrownID: Not reported
Decode For Furtheract: Medium
Decode For Investstat: Suspect
Decode For Legislative: Not reported
Alias Name: Kronke Property

Narrative:
NARR ID: 5747797
NARR Code: Remedial Action
Created By: JWAGGY
Created Date: 01/23/2006
Updated By: GWISTAR
Updated Date: 08/09/2006
Decode for NarcdID: Remedial Action
NARR Comments: (1/23/06 CH/SAS) Referral from DEQ Leaking Underground Storage Tanks (LUST) program in Fall 2005. Site sampling revealed high levels of petroleum hydrocarbons and lead in site soils that were not associated with tanks.

Administrative Action:
Action ID: 9424
Region: Not reported
Complete Date: 01/23/2006
Rank Value: Not reported
Cleanup Flag: False
Created Date: 01/23/2006
Decode for AgencyID: Department of Environmental Quality
Decode for RegionID: Not reported
Category: Administrative Action
Action Code Flag: False
Action: Site added to database
Further Action: Not reported
Comments: Not reported

Action ID: 9508
Region: Northwestern Region
Complete Date: 01/23/2006
Rank Value: Not reported
Cleanup Flag: False
Created Date: 01/23/2006
Decode for AgencyID: Department of Environmental Quality
Decode for RegionID: Northwest Region
Category: Remedial Action
Action Code Flag: False
Action: Site Screening recommended (EV)
Further Action: Medium
Comments: Not reported

Operations:
Operation Id: 135143
Operation Status: Active

EVERETT STREET BUILDING (Continued) **S111249375**

Common Name:	Kronke Property
Yrs of Operation:	1940 - 1980
Comments:	Automobile servicing; gas station
Updated Date:	01/23/2006
Updated By:	JWAGGY
Decode for OpstatID:	Active
Operations SIC Id:	198619
SIC Code:	7500
Created By:	JWAGGY
Created Date:	01/23/2006

V801 **HILLSIDE GARAGE** **EDR Hist Auto** **1009494651**
730 GLISAN **N/A**
< 1/8 **PORTLAND, OR**
1 ft.

Site 53 of 72 in cluster V

Relative: EDR Hist Auto
Higher

Actual:
38 ft.

Year:	Name:	Type:
1930	HILLSIDE GARAGE	AUTOMOBILE GARAGES

AH802 **CENTRAL CITY CONCERN** **FINDS** **1007693307**
412 NW 5TH AVE **ECHO** **N/A**
< 1/8 **PORTLAND, OR 97209**
1 ft.

Site 5 of 7 in cluster AH

Relative: FINDS:
Higher

Actual:
36 ft.

Registry ID: 110018498838

Environmental Interest/Information System
OR-DEQ (Oregon - Department Of Environmental Quality) is a regulatory agency whose job is to protect the quality of Oregon's Environment. DEQ uses a combination of technical assistance, inspections and permitting to help public and private facilities and citizens understand and comply with state and federal environmental regulations.

RCRAInfo is a national information system that supports the Resource Conservation and Recovery Act (RCRA) program through the tracking of events and activities related to facilities that generate, transport, and treat, store, or dispose of hazardous waste. RCRAInfo allows RCRA program staff to track the notification, permit, compliance, and corrective action activities required under RCRA.

Click this hyperlink while viewing on your computer to access additional FINDS: detail in the EDR Site Report.

ECHO:

Envid:	1007693307
Registry ID:	110018498838
DFR URL:	http://echo.epa.gov/detailed-facility-report?fid=110018498838

AD803 **FORMER PACIFIC METAL CO FOUNDRY** **RCRA NonGen / NLR** **1006811056**
303 NW PARK AVE **OR MANIFEST** **ORQ000021469**
< 1/8 **PORTLAND, OR 97209** **OR UIC**
1 ft.

Site 30 of 34 in cluster AD

Relative:
Higher

Actual:
41 ft.

RCRA NonGen / NLR:

Date form received by agency:	12/31/2005
Facility name:	FORMER PACIFIC METAL CO FOUNDRY
Facility address:	303 NW PARK AVE PORTLAND, OR 97209
EPA ID:	ORQ000021469
Mailing address:	PO BOX 14908 PORTLAND, OR 97293-0908
Contact:	JOSEPH W ANGEL
Contact address:	PO BOX 14908 PORTLAND, OR 97293-0908
Contact country:	US
Contact telephone:	503-525-9100
Contact email:	Not reported
EPA Region:	10
Land type:	Private
Classification:	Non-Generator
Description:	Handler: Non-Generators do not presently generate hazardous waste

Owner/Operator Summary:

Owner/operator name:	JOSEPH ANGEL
Owner/operator address:	PO BOX 14908 PORTLAND, OR 97293
Owner/operator country:	US
Owner/operator telephone:	503-525-9100
Owner/operator email:	Not reported
Owner/operator fax:	Not reported
Owner/operator extension:	Not reported
Legal status:	Private
Owner/Operator Type:	Operator
Owner/Op start date:	10/01/2002
Owner/Op end date:	Not reported

Owner/operator name:	JOSEPH W ANGEL
Owner/operator address:	PO BOX 14908 PORTLAND, OR 97293
Owner/operator country:	US
Owner/operator telephone:	503-525-9100
Owner/operator email:	Not reported
Owner/operator fax:	Not reported
Owner/operator extension:	Not reported
Legal status:	Private
Owner/Operator Type:	Owner
Owner/Op start date:	10/01/2002
Owner/Op end date:	Not reported

Handler Activities Summary:

U.S. importer of hazardous waste:	No
Mixed waste (haz. and radioactive):	No
Recycler of hazardous waste:	No
Transporter of hazardous waste:	No
Treater, storer or disposer of HW:	No

FORMER PACIFIC METAL CO FOUNDRY (Continued) **1006811056**

Underground injection activity: No
On-site burner exemption: No
Furnace exemption: No
Used oil fuel burner: No
Used oil processor: No
User oil refiner: No
Used oil fuel marketer to burner: No
Used oil Specification marketer: No
Used oil transfer facility: No
Used oil transporter: No

Historical Generators:
Date form received by agency: 12/31/2004
Site name: FORMER PACIFIC METAL CO FOUNDRY
Classification: Not a generator, verified

Date form received by agency: 02/20/2003
Site name: FORMER PACIFIC METAL CO FOUNDRY
Classification: Not a generator, verified

Date form received by agency: 10/01/2002
Site name: FORMER PACIFIC METAL CO FOUNDRY
Classification: Not a generator, verified

Hazardous Waste Summary:

. Waste code: NA
. Waste name: NA

Violation Status: No violations found

Evaluation Action Summary:
Evaluation date: 02/03/2004
Evaluation: COMPLIANCE EVALUATION INSPECTION ON-SITE
Area of violation: Not reported
Date achieved compliance: Not reported
Evaluation lead agency: State

OR MANIFEST:
Manifest Year: Manifest Year - 2004
EPA Id: ORQ000021469
Inactive Status: 2004-12-31 00:00:00
Organization Name: Not reported
Contact Name: Joseph W Angel
Contact Telephone Number: 503 525-9100
Mailing Address: PO Box 14908
Mailing City/State/Zip: Portland, OR 97293-0908

OR UIC:
UIC Well #: 1
Type: 5D4
Type Description: Industrial Storm Water Drainage
Status: Formal Closure
UIC Number: 15096
Facility Status: Formal Closure

FORMER PACIFIC METAL CO FOUNDRY (Continued) **1006811056**

Lat/Long: 45.525482 / -122.6792

UIC Well #: 2
Type: 5D4
Type Description: Industrial Storm Water Drainage
Status: Formal Closure
UIC Number: 15096
Facility Status: Formal Closure
Lat/Long: 45.525482 / -122.6792

UIC Well #: 3
Type: 5D4
Type Description: Industrial Storm Water Drainage
Status: Formal Closure
UIC Number: 15096
Facility Status: Formal Closure
Lat/Long: 45.525482 / -122.6792

UIC Well #: 4
Type: 5D4
Type Description: Industrial Storm Water Drainage
Status: Formal Closure
UIC Number: 15096
Facility Status: Formal Closure
Lat/Long: 45.525482 / -122.6792

AG804 **WEBB AUTO BODY** **EDR Hist Auto** **1009493774**
615 NW COUCH ST **N/A**
< 1/8 **PORTLAND, OR**
1 ft.

Site 38 of 53 in cluster AG

Relative: EDR Hist Auto
Higher

Actual:
39 ft.

Year:	Name:	Type:
1981	WEBB AUTO BODY	AUTOMOBILE REPAIRING

AC805 **HEATING OIL TANK** **OR RGA LUST** **S115384680**
337 NW 3RD AVE **N/A**
< 1/8 **PORTLAND, OR**
1 ft.

Site 36 of 52 in cluster AC

Relative: RGA LUST:
Higher 2012 HEATING OIL TANK 337 NW 3RD AVE

Actual:
36 ft.

AJ806 **EMERSON SCHOOL** **FTTS** **1009514015**
105 NW PARK **HIST FTTS** **N/A**
< 1/8 **PORTLAND, OR 97209**
1 ft.

Site 31 of 48 in cluster AJ

Relative:
Higher

Actual:
42 ft.

FTTS INSP:

Inspection Number:	200608293685 1
Region:	10
Inspection Date:	08/29/06
Inspector:	JANUCH
Violation occurred:	No
Investigation Type:	AHERA, Enforcement, Federal Conducted
Investigation Reason:	Neutral Scheme, Region
Legislation Code:	TSCA
Facility Function:	User

HIST FTTS INSP:

Inspection Number:	200608293685 1
Region:	10
Inspection Date:	Not reported
Inspector:	JANUCH
Violation occurred:	No
Investigation Type:	AHERA, Enforcement, Federal Conducted
Investigation Reason:	Neutral Scheme, Region
Legislation Code:	TSCA
Facility Function:	User

AJ807 **EMERSON SCHOOL** **FINDS** **1023000363**
105 NW PARK AVE **N/A**
< 1/8 **PORTLAND, OR 97209**
1 ft.

Site 32 of 48 in cluster AJ

Relative:
Higher

Actual:
42 ft.

FINDS:

Registry ID: 110028226881

Environmental Interest/Information System
ICIS (Integrated Compliance Information System) is the Integrated Compliance Information System and provides a database that, when complete, will contain integrated Enforcement and Compliance information across most of EPA's programs. The vision for ICIS is to replace EPA's independent databases that contain Enforcement data with a single repository for that information. Currently, ICIS contains all Federal Administrative and Judicial enforcement actions. This information is maintained in ICIS by EPA in the Regional offices and it Headquarters. A future release of ICIS will replace the Permit Compliance System (PCS) which supports the NPDES and will integrate that information with Federal actions already in the system. ICIS also has the capability to track other activities occurring in the Region that support Compliance and Enforcement programs. These include; Incident Tracking, Compliance Assistance, and Compliance Monitoring.

Click this hyperlink while viewing on your computer to access additional FINDS: detail in the EDR Site Report.

AG808 **SEVEN SEAS LAUNDROMAT** **EDR Hist Cleaner** **1009479655**
306 NW 6TH AVE **N/A**
< 1/8 **PORTLAND, OR**
1 ft.

Site 39 of 53 in cluster AG

Relative: **Higher**
EDR Hist Cleaner

Actual: **38 ft.**

Year:	Name:	Type:
1970	SEVEN SEAS LAUNDROMAT	LAUNDRIES SELF SERVE
1975	SEVEN SEAS LAUNDROMAT	LAUNDRIES SELF SERVE
1981	SEVEN SEAS LAUNDROMAT	LAUNDRIES SELF SERVE
1985	SEVEN SEAS LAUNDROMAT	LAUNDRIES SELF SERVE

AD809 **VACANT COMMERCIAL BUILDING** **FINDS** **1011958231**
222 NW BROADWAY **N/A**
< 1/8 **PORTLAND, OR 97209**
1 ft.

Site 31 of 34 in cluster AD

Relative: **Higher**
FINDS:

Actual: **39 ft.**

Registry ID: 110037829213

Environmental Interest/Information System
OR-DEQ (Oregon - Department Of Environmental Quality) is a regulatory agency whose job is to protect the quality of Oregon's Environment. DEQ uses a combination of technical assistance, inspections and permitting to help public and private facilities and citizens understand and comply with state and federal environmental regulations.

Click this hyperlink while viewing on your computer to access additional FINDS: detail in the EDR Site Report.

AC810 **ROYAL PALM HOTEL** **RCRA NonGen / NLR** **1001215862**
310 NORTHWEST FLANDERS STREET **FINDS** **ORQ000004242**
< 1/8 **PORTLAND, OR 97209** **ECHO**
1 ft.

Site 37 of 52 in cluster AC

Relative: **Higher**
RCRA NonGen / NLR:

Actual: **36 ft.**

Date form received by agency:	05/14/1998
Facility name:	ROYAL PALM HOTEL
Facility address:	310 NW FLANDERS ST PORTLAND, OR 97209
EPA ID:	ORQ000004242
Mailing address:	710 SW 2ND AVE PORTLAND, OR 97204
Contact:	BRAD HEATH
Contact address:	710 SW 2ND AVE PORTLAND, OR 97204
Contact country:	US
Contact telephone:	503-228-0373
Contact email:	Not reported
EPA Region:	10
Classification:	Non-Generator

ROYAL PALM HOTEL (Continued) **1001215862**

Description: Handler: Non-Generators do not presently generate hazardous waste

Owner/Operator Summary:
Owner/operator name: MENTAL HEALTH SERVICES WEST
Owner/operator address: 710 SW 2ND AVE
PORTLAND, OR 97204
Owner/operator country: US
Owner/operator telephone: 503-228-0373
Owner/operator email: Not reported
Owner/operator fax: Not reported
Owner/operator extension: Not reported
Legal status: Private
Owner/Operator Type: Owner
Owner/Op start date: 09/10/1996
Owner/Op end date: Not reported

Owner/operator name: MENTAL HEALTH SERVICES WEST
Owner/operator address: 710 SW 2ND AVE
PORTLAND, OR 97204
Owner/operator country: US
Owner/operator telephone: 503-228-0373
Owner/operator email: Not reported
Owner/operator fax: Not reported
Owner/operator extension: Not reported
Legal status: Private
Owner/Operator Type: Operator
Owner/Op start date: 05/14/1998
Owner/Op end date: Not reported

Handler Activities Summary:
U.S. importer of hazardous waste: No
Mixed waste (haz. and radioactive): No
Recycler of hazardous waste: No
Transporter of hazardous waste: No
Treater, storer or disposer of HW: No
Underground injection activity: No
On-site burner exemption: No
Furnace exemption: No
Used oil fuel burner: No
Used oil processor: No
User oil refiner: No
Used oil fuel marketer to burner: No
Used oil Specification marketer: No
Used oil transfer facility: No
Used oil transporter: No

Historical Generators:
Date form received by agency: 05/13/1998
Site name: ROYAL PALM HOTEL
Classification: Not a generator, verified

Date form received by agency: 05/12/1998
Site name: ROYAL PALM HOTEL
Classification: Conditionally Exempt Small Quantity Generator

Date form received by agency: 04/25/1997

ROYAL PALM HOTEL (Continued) **1001215862**

Site name: ROYAL PALM HOTEL
Classification: Not a generator, verified

Date form received by agency: 04/24/1997
Site name: ROYAL PALM HOTEL
Classification: Conditionally Exempt Small Quantity Generator

Date form received by agency: 09/10/1996
Site name: ROYAL PALM HOTEL
Classification: Conditionally Exempt Small Quantity Generator

Hazardous Waste Summary:

. Waste code: NA
. Waste name: NA

. Waste code: NONE
. Waste name: None

Violation Status: No violations found

FINDS:

Registry ID: 110004811874

Environmental Interest/Information System

OR-DEQ (Oregon - Department Of Environmental Quality) is a regulatory agency whose job is to protect the quality of Oregon's Environment. DEQ uses a combination of technical assistance, inspections and permitting to help public and private facilities and citizens understand and comply with state and federal environmental regulations.

RCRAInfo is a national information system that supports the Resource Conservation and Recovery Act (RCRA) program through the tracking of events and activities related to facilities that generate, transport, and treat, store, or dispose of hazardous waste. RCRAInfo allows RCRA program staff to track the notification, permit, compliance, and corrective action activities required under RCRA.

Click this hyperlink while viewing on your computer to access additional FINDS: detail in the EDR Site Report.

ECHO:
Envid: 1001215862
Registry ID: 110004811874
DFR URL: http://echo.epa.gov/detailed-facility-report?fid=110004811874

AF811 **THROWAWAY BIT CORP.** **OR RGA HWS** **S115338577**
624 NE EVERETT ST. **N/A**
< 1/8 **PORTLAND, OR**
1 ft.

Site 35 of 51 in cluster AF

Relative: **Higher**
Actual: **85 ft.**

RGA HWS:

2012	THROWAWAY BIT CORP.	624 NE EVERETT ST.
2011	THROWAWAY BIT CORP.	624 NE EVERETT ST.
2010	THROWAWAY BIT CORP.	624 NE EVERETT ST.

U812 **ANDERSEN OREGON RENTAL, INC.** **OR LUST** **S119015577**
401 NW 4TH **N/A**
< 1/8 **PORTLAND, OR 97209**
1 ft.

Site 26 of 34 in cluster U

Relative: **Higher**
Actual: **36 ft.**

LUST:

Region:	North Western Region
Facility ID:	26-90-0428
Cleanup Received Date:	11/13/1990
Cleanup Start Date:	11/12/1990
Cleanup Complete Date:	**08/24/1993**
Decode for Region:	**North West Region**

AG813 **THOMSON T F** **EDR Hist Auto** **1009490777**
305 NW 5TH AVE **N/A**
< 1/8 **PORTLAND, OR**
1 ft.

Site 40 of 53 in cluster AG

Relative: **Higher**
Actual: **38 ft.**

EDR Hist Auto

Year:	Name:	Type:
1940	THOMSON THOS F	GASOLINE AND OIL SERVICE STATIONS
1950	THOMSON T F	GASOLINE STATIONS

V814 **HEATING OIL TANK** **OR RGA LUST** **S115384471**
333 NW 6TH **N/A**
< 1/8 **PORTLAND, OR**
1 ft.

Site 54 of 72 in cluster V

Relative: **Higher**
Actual: **38 ft.**

RGA LUST:

2012	HEATING OIL TANK	333 NW 6TH

AG815 **CENTRAL CITY CONCERN EASTSIDE HEALTH CENTER** **OR UIC** **S121801618**
232 NW 6TH AVENUE **N/A**
< 1/8 **PORTLAND, OR**
1 ft.

Site 41 of 53 in cluster AG

Relative: **Higher**
Actual: **38 ft.**

OR UIC:

UIC Well #:	1
Type:	5D2
Type Description:	Storm Water Drainage
Status:	Formal Closure
UIC Number:	15571
Facility Status:	Formal Closure
Lat/Long:	45.522701 / -122.5385

AD816 **JOSEPH ANGEL PROPERTY** **OR RGA HWS** **S115334634**
303 NW PARK AVE. **N/A**
< 1/8 **PORTLAND, OR**
1 ft.

Site 32 of 34 in cluster AD

Relative: **Higher**
Actual: **41 ft.**

RGA HWS:

2012 JOSEPH ANGEL PROPERTY 303 NW PARK AVE.

V817 **OR SPILLS** **S118185578**
475 NW GLISAN ST **N/A**
< 1/8 **PORTLAND, OR 97209**
1 ft.

Site 55 of 72 in cluster V

Relative: **Higher**
Actual: **36 ft.**

OR SPILLS:

Facility ID:	2004-0149
Incident Status:	Archive
Material:	Not reported
Quantity:	Not reported
Unit of Measure:	Not reported
Release Date:	01/18/2004
Description:	Small drug lab boxed near Union Station.
Lat/Long:	45.5266 / -122.6752
Source:	Drug Lab
Media:	Suspected, unknown, or no discharge
Responsible Company:	Not reported
Responsible Address:	Not reported
Responsible City,St,Zip:	Not reported

AC818 **CITY OF PORTLAND** **FINDS** **1011948728**
255 NW COUCH ST **N/A**
< 1/8 **PORTLAND, OR 97209**
1 ft.

Site 38 of 52 in cluster AC

Relative: **Higher**
Actual: **36 ft.**

FINDS:

Registry ID: 110037729214

Environmental Interest/Information System
OR-DEQ (Oregon - Department Of Environmental Quality) is a regulatory

CITY OF PORTLAND (Continued) **1011948728**

agency whose job is to protect the quality of Oregon's Environment. DEQ uses a combination of technical assistance, inspections and permitting to help public and private facilities and citizens understand and comply with state and federal environmental regulations.

Click this hyperlink while viewing on your computer to access additional FINDS: detail in the EDR Site Report.

AC819 **CITY OF PORTLAND** **OR RGA LUST** **S115360050**
255 NW COUCH ST **N/A**
< 1/8 **PORTLAND, OR**
1 ft.

Site 39 of 52 in cluster AC

Relative: **Higher**
Actual: **36 ft.**

RGA LUST:

2011	CITY OF PORTLAND	255 NW COUCH ST
2010	CITY OF PORTLAND	255 NW COUCH ST
2009	CITY OF PORTLAND	255 NW COUCH ST
2008	CITY OF PORTLAND	255 NW COUCH ST
2007	CITY OF PORTLAND	255 NW COUCH ST
2006	CITY OF PORTLAND	255 NW COUCH ST

AC820 **HEATING OIL TANK** **OR LUST** **S108060562**
255 NW COUCH ST **N/A**
< 1/8 **PORTLAND, OR 97209**
1 ft.

Site 40 of 52 in cluster AC

Relative: **Higher**
Actual: **36 ft.**

LUST:

Region:	North Western Region
Facility ID:	26-06-0824
Cleanup Received Date:	05/08/2006
Cleanup Start Date:	05/09/2006
Cleanup Complete Date:	**09/19/2006**
Decode for Region:	**North West Region**

AC821 **HEATING OIL TANK** **OR RGA LUST** **S115380835**
255 NW COUCH ST **N/A**
< 1/8 **PORTLAND, OR**
1 ft.

Site 41 of 52 in cluster AC

Relative: **Higher**
Actual: **36 ft.**

RGA LUST:

2012	HEATING OIL TANK	255 NW COUCH ST

AC822 **STLOUIS CLEANERS AND DYERS** **EDR Hist Cleaner** **1009479657**
307 COUCH **N/A**
< 1/8 **PORTLAND, OR**
1 ft.

Site 42 of 52 in cluster AC

Relative: EDR Hist Cleaner
Higher

Actual:
36 ft.

Year:	Name:	Type:
1924	BERGSTROM AXEL	CLEANERS, DYERS AND PRESSERS
1930	STLOUIS CLEANERS AND DYERS	CLOTHES PRESSERS AND CLEANERS

AC823 **COMMERCIAL MOTOR REPAIR CO** **EDR Hist Auto** **1009490642**
295 COUCH **N/A**
< 1/8 **PORTLAND, OR**
1 ft.

Site 43 of 52 in cluster AC

Relative: EDR Hist Auto
Higher

Actual:
36 ft.

Year:	Name:	Type:
1930	WALBOM FRANK CO	AUTOMOBILE REPAIRING
1930	COMMERCIAL MOTOR REPAIR CO	AUTOMOBILE GARAGES
1930	COMMERCIAL MOTOR REPAIR CO	AUTOMOBILE REPAIRING

AC824 **ZELLER HARRY B** **EDR Hist Cleaner** **1009479774**
323 COUCH **N/A**
< 1/8 **PORTLAND, OR**
1 ft.

Site 44 of 52 in cluster AC

Relative: EDR Hist Cleaner
Higher

Actual:
36 ft.

Year:	Name:	Type:
1930	ZELLER HARRY B	CLOTHES PRESSERS AND CLEANERS

V825 **WESTWIND HOTEL HOT** **OR RGA LUST** **S115426830**
333 NW 6TH **N/A**
< 1/8 **PORTLAND, OR**
1 ft.

Site 56 of 72 in cluster V

Relative: RGA LUST:
Higher

Actual:
38 ft.

2011	WESTWIND HOTEL HOT	333 NW 6TH
2010	WESTWIND HOTEL HOT	333 NW 6TH
2009	WESTWIND HOTEL HOT	333 NW 6TH
2008	WESTWIND HOTEL HOT	333 NW 6TH
2007	WESTWIND HOTEL HOT	333 NW 6TH
2006	WESTWIND HOTEL HOT	333 NW 6TH
2005	WESTWIND HOTEL HOT	333 NW 6TH

WESTWIND HOTEL HOT (Continued) **S115426830**

2004	WESTWIND HOTEL HOT	333 NW 6TH
2003	WESTWIND HOTEL HOT	333 NW 6TH
2002	WESTWIND HOTEL HOT	333 NW 6TH

AM826 **ROWE BROS AUTOMOTIVE SERVICE** **EDR Hist Auto** **1009492157**
433 NW COUCH ST **N/A**
< 1/8 **PORTLAND, OR**
1 ft.

Site 1 of 32 in cluster AM

Relative: EDR Hist Auto
Higher

Actual:
37 ft.

Year:	Name:	Type:
1935	ROWE BROS AUTO SERVICE	AUTOMOBILE REPAIRING
1940	ROWE BROS GARAGE	AUTOMOBILE REPAIRING
1950	ROWE BROS AUTOMOTIVE SERVICE	AUTOMOBILE REPAIRING
1960	ROWE BROS AUTOMOTIVE SERVICE IN	AUTOMOBILE REPAIRING
1965	ROWE BROS AUTOMOTIVE SERVICE	AUTOMOBILE REPAIRING

AF827 **HEATING OIL TANK** **OR LUST** **S121449870**
131 NE MARTIN LUTHER KING JR BLVD **N/A**
< 1/8 **PORTLAND, OR 97232**
1 ft.

Site 36 of 51 in cluster AF

Relative: LUST:
Higher

Actual:
65 ft.

Region:	North Western Region
Facility ID:	26-17-1396
Cleanup Received Date:	12/04/2017
Cleanup Start Date:	Not reported
Cleanup Complete Date:	**02/13/2018**
Decode for Region:	**North West Region**

AJ828 **TRADE LITHO INC** **RCRA NonGen / NLR** **1000185589**
102 NW 9TH AVE **FINDS** **ORD009021502**
< 1/8 **PORTLAND, OR 97209** **ECHO**
1 ft.

Site 33 of 48 in cluster AJ

Relative: RCRA NonGen / NLR:
Higher

Actual:
42 ft.

Date form received by agency:	11/08/2002
Facility name:	TRADE LITHO INC
Facility address:	102 NW 9TH AVE PORTLAND, OR 97209
EPA ID:	ORD009021502
Mailing address:	NW 9TH AVE PORTLAND, OR 97209
Contact:	Not reported
Contact address:	Not reported Not reported
Contact country:	US
Contact telephone:	Not reported
Contact email:	Not reported

TRADE LITHO INC (Continued) **1000185589**

EPA Region: 10
Classification: Non-Generator
Description: Handler: Non-Generators do not presently generate hazardous waste

Handler Activities Summary:
U.S. importer of hazardous waste: No
Mixed waste (haz. and radioactive): No
Recycler of hazardous waste: No
Transporter of hazardous waste: No
Treater, storer or disposer of HW: No
Underground injection activity: No
On-site burner exemption: No
Furnace exemption: No
Used oil fuel burner: No
Used oil processor: No
User oil refiner: No
Used oil fuel marketer to burner: No
Used oil Specification marketer: No
Used oil transfer facility: No
Used oil transporter: No

Violation Status: No violations found

FINDS:

Registry ID: 110004778376

Environmental Interest/Information System
RCRAInfo is a national information system that supports the Resource Conservation and Recovery Act (RCRA) program through the tracking of events and activities related to facilities that generate, transport, and treat, store, or dispose of hazardous waste. RCRAInfo allows RCRA program staff to track the notification, permit, compliance, and corrective action activities required under RCRA.

Click this hyperlink while viewing on your computer to access additional FINDS: detail in the EDR Site Report.

ECHO:
Envid: 1000185589
Registry ID: 110004778376
DFR URL: http://echo.epa.gov/detailed-facility-report?fid=110004778376

AF829 **JIM FISHER MAZDA - PEUGEOT** **RCRA NonGen / NLR** **1000114198**
106 NE GRAND AVE **FINDS** **ORD071822985**
< 1/8 **PORTLAND, OR 97232** **ECHO**
1 ft.

Site 37 of 51 in cluster AF

Relative: Higher
Actual: 71 ft.

RCRA NonGen / NLR:
Date form received by agency: 05/15/1988
Facility name: JIM FISHER MAZDA - PEUGEOT
Facility address: 106 NE GRAND AVE
PORTLAND, OR 97232
EPA ID: ORD071822985
Mailing address: NOT IN FILE

JIM FISHER MAZDA - PEUGEOT (Continued) **1000114198**

	NOT IN FILE, OR
Contact:	Not reported
Contact address:	Not reported
	Not reported
Contact country:	US
Contact telephone:	Not reported
Contact email:	Not reported
EPA Region:	10
Classification:	Non-Generator
Description:	Handler: Non-Generators do not presently generate hazardous waste

Owner/Operator Summary:

Owner/operator name:	JIM FISHER
Owner/operator address:	106 NE GRAND AVE
	PORTLAND, OR 97232
Owner/operator country:	Not reported
Owner/operator telephone:	Not reported
Owner/operator email:	Not reported
Owner/operator fax:	Not reported
Owner/operator extension:	Not reported
Legal status:	Private
Owner/Operator Type:	Owner
Owner/Op start date:	Not reported
Owner/Op end date:	Not reported

Handler Activities Summary:

U.S. importer of hazardous waste:	No
Mixed waste (haz. and radioactive):	No
Recycler of hazardous waste:	No
Transporter of hazardous waste:	No
Treater, storer or disposer of HW:	No
Underground injection activity:	No
On-site burner exemption:	No
Furnace exemption:	No
Used oil fuel burner:	No
Used oil processor:	No
User oil refiner:	No
Used oil fuel marketer to burner:	No
Used oil Specification marketer:	No
Used oil transfer facility:	No
Used oil transporter:	No

Historical Generators:

Date form received by agency:	04/15/1987
Site name:	JIM FISHER MAZDA - PEUGEOT
Classification:	Not a generator, verified

Hazardous Waste Summary:

. Waste code: D000
. Waste name: Not Defined

. Waste code: D001
. Waste name: IGNITABLE WASTE

JIM FISHER MAZDA - PEUGEOT (Continued) **1000114198**

. Waste code: F002
. Waste name: THE FOLLOWING SPENT HALOGENATED SOLVENTS: TETRACHLOROETHYLENE, METHYLENE CHLORIDE, TRICHLOROETHYLENE, 1,1,1-TRICHLOROETHANE, CHLOROBENZENE, 1,1,2-TRICHLORO-1,2,2-TRIFLUOROETHANE, ORTHO-DICHLOROBENZENE, TRICHLOROFLUOROMETHANE, AND 1,1,2, TRICHLOROETHANE; ALL SPENT SOLVENT MIXTURES/BLENDS CONTAINING, BEFORE USE, A TOTAL OF TEN PERCENT OR MORE (BY VOLUME) OF ONE OR MORE OF THE ABOVE HALOGENATED SOLVENTS OR THOSE SOLVENTS LISTED IN F001, F004, AND F005; AND STILL BOTTOMS FROM THE RECOVERY OF THESE SPENT SOLVENTS AND SPENT SOLVENT MIXTURES.

. Waste code: F004
. Waste name: THE FOLLOWING SPENT NONHALOGENATED SOLVENTS: CRESOLS, CRESYLIC ACID, AND NITROBENZENE; AND THE STILL BOTTOMS FROM THE RECOVERY OF THESE SOLVENTS; ALL SPENT SOLVENT MIXTURES/BLENDS CONTAINING, BEFORE USE, A TOTAL OF TEN PERCENT OR MORE (BY VOLUME) OF ONE OR MORE OF THE ABOVE NONHALOGENATED SOLVENTS OR THOSE SOLVENTS LISTED IN F001, F002, AND F005; AND STILL BOTTOMS FROM THE RECOVERY OF THESE SPENT SOLVENTS AND SPENT SOLVENT MIXTURES.

Violation Status: No violations found

FINDS:

Registry ID: 110004785974

Environmental Interest/Information System
RCRAInfo is a national information system that supports the Resource Conservation and Recovery Act (RCRA) program through the tracking of events and activities related to facilities that generate, transport, and treat, store, or dispose of hazardous waste. RCRAInfo allows RCRA program staff to track the notification, permit, compliance, and corrective action activities required under RCRA.

Click this hyperlink while viewing on your computer to access additional FINDS: detail in the EDR Site Report.

ECHO:
Envid: 1000114198
Registry ID: 110004785974
DFR URL: http://echo.epa.gov/detailed-facility-report?fid=110004785974

AF830 **FISHER ENTERPRISES INC** **EDR Hist Auto** **1020567380**
106 NE GRAND **N/A**
< 1/8 **PORTLAND, OR 97232**
1 ft.

Site 38 of 51 in cluster AF

Relative: EDR Hist Auto
Higher

Actual:
71 ft.

Year:	Name:	Type:
1975	FISHER ENTERPRISES INC	Gasoline Service Stations
1977	FISHER ENTERPRISES INC	Gasoline Service Stations
1978	FISHER ENTERPRISES INC	Gasoline Service Stations
1979	FISHER ENTERPRISES INC	Gasoline Service Stations
1979	FISHER ENTERPRISES INC	Gasoline Service Stations

AF831 **LORENTZ BRUUN CONSTRUCTION** **RCRA NonGen / NLR** **1014959113**
116 NE 6TH AVE **ORQ000031282**
< 1/8 **PORTLAND, OR 97232**
1 ft.

Site 39 of 51 in cluster AF

Relative:
Higher

Actual:
77 ft.

RCRA NonGen / NLR:

Date form received by agency:	12/31/2013
Facility name:	LORENTZ BRUUN CONSTRUCTION
Facility address:	116 NE 6TH AVE PORTLAND, OR 97232-2904
EPA ID:	ORQ000031282
Mailing address:	3611 SE 20TH PORTLAND, OR 97232
Contact:	HENRY MILLER
Contact address:	3611 SE 20TH PORTLAND, OR 97202
Contact country:	US
Contact telephone:	503-522-6920
Contact email:	HENRYMILLER@LBRUUN.COM
EPA Region:	10
Land type:	Private
Classification:	Non-Generator
Description:	Handler: Non-Generators do not presently generate hazardous waste

Owner/Operator Summary:

Owner/operator name:	BRUUN
Owner/operator address:	3611 SE 20TH PORTLAND, OR 97202
Owner/operator country:	US
Owner/operator telephone:	503-232-7106
Owner/operator email:	Not reported
Owner/operator fax:	Not reported
Owner/operator extension:	Not reported
Legal status:	Private
Owner/Operator Type:	Operator
Owner/Op start date:	12/31/2013
Owner/Op end date:	Not reported

Owner/operator name:	BRUUN
Owner/operator address:	3611 SE 20TH PORTLAND, OR 97202
Owner/operator country:	US
Owner/operator telephone:	503-232-7106
Owner/operator email:	Not reported
Owner/operator fax:	Not reported
Owner/operator extension:	Not reported
Legal status:	Private
Owner/Operator Type:	Owner
Owner/Op start date:	12/31/2013
Owner/Op end date:	Not reported

Handler Activities Summary:

U.S. importer of hazardous waste:	No
Mixed waste (haz. and radioactive):	No
Recycler of hazardous waste:	No
Transporter of hazardous waste:	No
Treater, storer or disposer of HW:	No

LORENTZ BRUUN CONSTRUCTION (Continued) **1014959113**

Underground injection activity: No
On-site burner exemption: No
Furnace exemption: No
Used oil fuel burner: No
Used oil processor: No
User oil refiner: No
Used oil fuel marketer to burner: No
Used oil Specification marketer: No
Used oil transfer facility: No
Used oil transporter: No

Historical Generators:
Date form received by agency: 12/31/2013
Site name: LORENTZ BRUUN CONSTRUCTION
Classification: Not a generator, verified

Date form received by agency: 06/11/2012
Site name: LORENTZ BRUUN CONSTRUCTION
Classification: Large Quantity Generator

Hazardous Waste Summary:

. Waste code: NA
. Waste name: NA

Violation Status: No violations found

Evaluation Action Summary:
Evaluation date: 02/03/2014
Evaluation: COMPLIANCE EVALUATION INSPECTION ON-SITE
Area of violation: Not reported
Date achieved compliance: Not reported
Evaluation lead agency: State

AF832 **LORENTZ BRUUN CONSTRUCTION** **FINDS** **1015856736**
116 NE 6TH AVE **ECHO** **N/A**
< 1/8 **PORTLAND, OR 97232**
1 ft.

Site 40 of 51 in cluster AF

Relative: Higher

Actual: 77 ft.

FINDS:

Registry ID: 110046403986

Environmental Interest/Information System
RCRAInfo is a national information system that supports the Resource Conservation and Recovery Act (RCRA) program through the tracking of events and activities related to facilities that generate, transport, and treat, store, or dispose of hazardous waste. RCRAInfo allows RCRA program staff to track the notification, permit, compliance, and corrective action activities required under RCRA.

Click this hyperlink while viewing on your computer to access additional FINDS: detail in the EDR Site Report.

LORENTZ BRUUN CONSTRUCTION (Continued) **1015856736**

ECHO:
Envid: 1015856736
Registry ID: 110046403986
DFR URL: http://echo.epa.gov/detailed-facility-report?fid=110046403986

AI833 **NEW CHINA LAUNDRY CLEANERS** **EDR Hist Cleaner** **1009475476**
105 NE 8TH AVE **N/A**
< 1/8 **PORTLAND, OR**
1 ft.

Site 15 of 20 in cluster AI

Relative: EDR Hist Cleaner
Higher

Actual:
85 ft.

Year:	Name:	Type:
1981	NEW CHINA LAUNDRY CLEANERS	LAUNDRIES AND DRY CLEANERS
1982	NEW CHINA LAUNDRY & DRY CLRS*	Power Laundries, Family And Commercial
1983	NEW CHINA LAUNDRY & DRY CLRS*	Power Laundries, Family And Commercial
1985	NEW CHINA LAUNDRY CLEANERS	LAUNDRIES AND DRY CLEANERS
1985	NEW CHINA LAUNDRY & DRY CLRS*	Power Laundries, Family And Commercial
1986	NEW CHINA LAUNDRY & DRY CLRS*	Power Laundries, Family And Commercial
1987	NEW CHINA LAUNDRY & DRY CLRS*	Power Laundries, Family And Commercial
1988	NEW CHINA LAUNDRY & DRY CLRS	Power Laundries, Family And Commercial
1989	NEW CHINA LAUNDRY & DRY CLRS	Power Laundries, Family And Commercial
1990	NEW CHINA LAUNDRY & DRY CLRS	Power Laundries, Family And Commercial
1991	NEW CHINA LAUNDRY & DRY CLRS	Power Laundries, Family And Commercial
1992	NEW CHINA LAUNDRY & DRY CLRS	Power Laundries, Family And Commercial
1993	NEW CHINA LAUNDRY & DRY CLRS	Power Laundries, Family And Commercial
1994	NEW CHINA LAUNDRY & DRY CLRS	Power Laundries, Family And Commercial
1995	NEW CHINA LAUNDRY & DRY CLRS	Power Laundries, Family And Commercial
1996	NEW CHINA LAUNDRY & DRY CLRS	Power Laundries, Family And Commercial
1997	NEW CHINA LAUNDRY & DRY CLRS	Power Laundries, Family And Commercial
1998	NEW CHINA LAUNDRY & DRY CLRS	Power Laundries, Family And Commercial
1999	NEW CHINA LAUNDRY & DRY CLRS	Power Laundries, Family And Commercial
2000	NEW CHINA LAUNDRY & DRY CLRS	Power Laundries, Family And Commercial
2001	NEW CHINA LAUNDRY & DRY CLRS	Power Laundries, Family And Commercial
2001	CONVENTION CENTER CLEANERS	Drycleaning Plants, Except Rugs
2002	NEW CHINA LAUNDRY & DRY CLRS	Power Laundries, Family And Commercial
2002	CONVENTION CENTER CLEANERS	Drycleaning Plants, Except Rugs
2003	NEW CHINA LAUNDRY & DRY CLRS	Power Laundries, Family And Commercial
2003	CONVENTION CENTER CLEANERS	Drycleaning Plants, Except Rugs
2004	CONVENTION CENTER CLEANERS	Drycleaning Plants, Except Rugs
2004	NEW CHINA LDRY & DRY CLRS INC	Power Laundries, Family And Commercial
2005	NEW CHINA LDRY & DRY CLRS INC	Power Laundries, Family And Commercial
2006	NEW CHINA LDRY & DRY CLRS INC	Power Laundries, Family And Commercial
2007	NEW CHINA LDRY & DRY CLRS INC	Power Laundries, Family And Commercial
2008	NEW CHINA LDRY & DRY CLRS INC	Power Laundries, Family And Commercial
2009	NEW CHINA LDRY & DRY CLRS INC	Power Laundries, Family And Commercial
2010	NEW CHINA LDRY & DRY CLRS INC	Power Laundries, Family And Commercial
2011	NEW CHINA LDRY & DRY CLRS INC	Power Laundries, Family And Commercial
2012	NEW CHINA LDRY & DRY CLRS INC	Power Laundries, Family And Commercial
2013	NEW CHINA LDRY & DRY CLRS INC	Power Laundries, Family And Commercial
2014	NEW CHINA LDRY & DRY CLRS INC	Power Laundries, Family And Commercial

AI834 **NEW CHINA LAUNDRY & DRY CLEANERS** **RCRA-CESQG** **1004771947**
105 NE 8TH AVE **FINDS** **ORR000000075**
< 1/8 **PORTLAND, OR 97232** **ECHO**
1 ft.

Site 16 of 20 in cluster AI

Relative:
Higher

Actual:
85 ft.

RCRA-CESQG:

Date form received by agency:	01/22/1996
Facility name:	NEW CHINA LAUNDRY & DRY CLEANERS
Facility address:	105 NE 8TH AVE PORTLAND, OR 97232-2910
EPA ID:	ORR000000075
Contact:	GORDON G WONG
Contact address:	105 NE 8TH AVE PORTLAND, OR 97232-2910
Contact country:	US
Contact telephone:	503-239-4100
Contact email:	Not reported
EPA Region:	10
Land type:	Private
Classification:	Conditionally Exempt Small Quantity Generator
Description:	Handler: generates 100 kg or less of hazardous waste per calendar month, and accumulates 1000 kg or less of hazardous waste at any time; or generates 1 kg or less of acutely hazardous waste per calendar month, and accumulates at any time: 1 kg or less of acutely hazardous waste; or 100 kg or less of any residue or contaminated soil, waste or other debris resulting from the cleanup of a spill, into or on any land or water, of acutely hazardous waste; or generates 100 kg or less of any residue or contaminated soil, waste or other debris resulting from the cleanup of a spill, into or on any land or water, of acutely hazardous waste during any calendar month, and accumulates at any time: 1 kg or less of acutely hazardous waste; or 100 kg or less of any residue or contaminated soil, waste or other debris resulting from the cleanup of a spill, into or on any land or water, of acutely hazardous waste

Owner/Operator Summary:

Owner/operator name:	GORDON G & FLORA WONG
Owner/operator address:	6532 NE MASON ST PORTLAND, OR 97232
Owner/operator country:	US
Owner/operator telephone:	503-288-3190
Owner/operator email:	Not reported
Owner/operator fax:	Not reported
Owner/operator extension:	Not reported
Legal status:	Private
Owner/Operator Type:	Operator
Owner/Op start date:	01/22/1996
Owner/Op end date:	Not reported

Owner/operator name:	GORDON G & FLORA WONG
Owner/operator address:	6532 NE MASON ST PORTLAND, OR 97232
Owner/operator country:	US
Owner/operator telephone:	503-288-3190
Owner/operator email:	Not reported
Owner/operator fax:	Not reported
Owner/operator extension:	Not reported
Legal status:	Private

NEW CHINA LAUNDRY & DRY CLEANERS (Continued) **1004771947**

Owner/Operator Type: Owner
Owner/Op start date: 02/13/1995
Owner/Op end date: Not reported

Handler Activities Summary:
U.S. importer of hazardous waste: No
Mixed waste (haz. and radioactive): No
Recycler of hazardous waste: No
Transporter of hazardous waste: No
Treater, storer or disposer of HW: No
Underground injection activity: No
On-site burner exemption: No
Furnace exemption: No
Used oil fuel burner: No
Used oil processor: No
User oil refiner: No
Used oil fuel marketer to burner: No
Used oil Specification marketer: No
Used oil transfer facility: No
Used oil transporter: No

Historical Generators:
Date form received by agency: 02/13/1995
Site name: NEW CHINA LAUNDRY & DRY CLEANERS
Classification: Small Quantity Generator

Hazardous Waste Summary:

. Waste code: NA
. Waste name: NA

. Waste code: NONE
. Waste name: None

Violation Status: No violations found

Evaluation Action Summary:
Evaluation date: 01/05/2009
Evaluation: COMPLIANCE ASSISTANCE VISIT
Area of violation: Not reported
Date achieved compliance: Not reported
Evaluation lead agency: State

FINDS:

Registry ID: 110004820855

Environmental Interest/Information System
OR-DEQ (Oregon - Department Of Environmental Quality) is a regulatory agency whose job is to protect the quality of Oregon's Environment. DEQ uses a combination of technical assistance, inspections and permitting to help public and private facilities and citizens understand and comply with state and federal environmental regulations.

AIR EMISSIONS CLASSIFICATION UNKNOWN

NEW CHINA LAUNDRY & DRY CLEANERS (Continued) **1004771947**

RCRAInfo is a national information system that supports the Resource Conservation and Recovery Act (RCRA) program through the tracking of events and activities related to facilities that generate, transport, and treat, store, or dispose of hazardous waste. RCRAInfo allows RCRA program staff to track the notification, permit, compliance, and corrective action activities required under RCRA.

Click this hyperlink while viewing on your computer to access additional FINDS: detail in the EDR Site Report.

ECHO:

Envid:	1004771947
Registry ID:	110004820855
DFR URL:	http://echo.epa.gov/detailed-facility-report?fid=110004820855

AI835 **PORTLAND CLEANERS INC** **OR DRYCLEANERS** **1001011958**
105 NE 8TH AVE **N/A**
< 1/8 **PORTLAND, OR 97232**
1 ft.

Site 17 of 20 in cluster AI

Relative:
Higher

Actual:
85 ft.

DRYCLEANERS:

Dry Cleaner ID:	256
Current Status:	Dry Cleaner
Last Update:	03/25/2015
DEQID:	ORR000000075
Latitude:	45.523872305
Longitude:	-122.65801271
Decode for Fstatus:	Dry Cleaner
Mail Name:	Portland Cleaners
Mail Address:	105 NE 8th Ave
Mail City:	Portland
Mail State:	OR
Mail ZIP:	97232
Mail Email Address:	nick@pdxcleaners.com
Mail Effective Date:	04/21/2015
Mail Last Updated:	04/21/2015
Owner ID:	8993
Own Name:	Nick Hilweh
Own Organization:	Portland Cleaners Inc
Own Address:	105 NE 8th Ave
Own City:	Portland
Own State:	OR
Own ZIP:	97232
Own Phone:	503 341-8279
Own Email Address:	nick@pdxcleaners.com
Owner Effective Date:	04/21/2015
Owner Last Updated:	04/21/2015
Property Owner ID:	3761
Property Owner Name:	Jeffery M. Wong
Property Owner Organization:	Portland Cleaners, Inc
Property Owner Address:	117 NE 8th Ave
Property Owner City:	Portland
Property Owner State:	OR
Property Owner ZIP:	97232
Property Owner Phone:	503 206-8233

PORTLAND CLEANERS INC (Continued) **1001011958**

Property Owner Email Address: www.jeffwonglaw.com/
Property Owner Effective Date: 02/20/2015
Property Owner Last Updated: 02/20/2015

AG836 **DELUXE CARBURETOR SERVICE** **EDR Hist Auto** **1009492899**
513 NW COUCH **N/A**
< 1/8 **PORTLAND, OR**
1 ft.

Site 42 of 53 in cluster AG

Relative: EDR Hist Auto
Higher

Actual:
38 ft.

Year:	Name:	Type:
1950	DELUXE CARBURETOR SERVICE	AUTOMOBILE REPAIRING

AJ837 **ARMORY AUTOMOTIVE SERVICE** **EDR Hist Auto** **1009484734**
100 NW 10TH AVE **N/A**
< 1/8 **PORTLAND, OR**
1 ft.

Site 34 of 48 in cluster AJ

Relative: EDR Hist Auto
Higher

Actual:
44 ft.

Year:	Name:	Type:
1935	ARMORY FORD SERVICE	AUTOMOBILE REPAIRING
1940	ARMORY FORD SERVICE	AUTOMOBILE REPAIRING
1950	ARMORY AUTOMOTIVE SERVICE	AUTOMOBILE REPAIRING
1969	ARMORY AUTOMOTIVE INC	General Automotive Repair Shops
1970	ARMORY AUTOMOTIVE INC	General Automotive Repair Shops
1971	ARMORY AUTOMOTIVE INC	General Automotive Repair Shops
1973	ARMORY AUTOMOTIVE INC	General Automotive Repair Shops
1974	ARMORY AUTOMOTIVE INC	General Automotive Repair Shops
1975	ARMORY AUTOMOTIVE INC	General Automotive Repair Shops
1976	ARMORY AUTOMOTIVE INC	General Automotive Repair Shops
1977	ARMORY AUTOMOTIVE INC	General Automotive Repair Shops
1978	ARMORY AUTOMOTIVE INC	General Automotive Repair Shops
1979	ARMORY AUTOMOTIVE INC	General Automotive Repair Shops
1980	ARMORY AUTOMOTIVE INC	General Automotive Repair Shops
1982	ARMORY AUTOMOTIVE SERVICE INC	General Automotive Repair Shops
1983	ARMORY AUTOMOTIVE SERVICE INC	General Automotive Repair Shops
1985	ARMORY AUTOMOTIVE SERVICE INC	General Automotive Repair Shops
1987	NOT ONLY MUFFLERS	Automotive Repair Shops, NEC
1988	NOT ONLY MUFFLERS	Automotive Repair Shops, NEC

AJ838 **ARMORY AUTOMOTIVE SVC** **OR LUST** **1000342046**
100 NW 10TH AVENUE **OR UST** **ORD027706944**
< 1/8 **PORTLAND, OR 97209** **RCRA NonGen / NLR**
1 ft. **FINDS**
ECHO

Site 35 of 48 in cluster AJ

Relative: LUST:
Higher

Actual:
44 ft.

Region:	North Western Region
Facility ID:	26-05-0336
Cleanup Received Date:	02/21/2005
Cleanup Start Date:	02/18/2005

ARMORY AUTOMOTIVE SVC (Continued) **1000342046**

Cleanup Complete Date: 05/31/2005
Decode for Region: North West Region

UST:

Facility ID:	2279
Facility Telephone:	(503)227-6168
Permittee Name:	DEWEY R HARLESS, OWNER/MANAGER
Number of Permitted Tanks:	Not reported
Active Tanks:	Not reported
Decommissioned Tanks:	1
Number of Tanks:	1

RCRA NonGen / NLR:

Date form received by agency:	02/19/1999
Facility name:	MIDAS MUFFLERS
Facility address:	100 NW 10TH AVE PORTLAND, OR 97209
EPA ID:	ORD027706944
Mailing address:	1610 COLUMBIA ST, STE B VANCOUVER, WA 98660
Contact:	MANAGER STORE
Contact address:	Not reported ,,
Contact country:	US
Contact telephone:	Not reported
Contact email:	Not reported
EPA Region:	10
Classification:	Non-Generator
Description:	Handler: Non-Generators do not presently generate hazardous waste

Owner/Operator Summary:

Owner/operator name:	RELFFUM AND SEKARB LTD DBA MIDAS
Owner/operator address:	1610 COLUMBIA ST, STE B VANCOUVER, WA 98660
Owner/operator country:	US
Owner/operator telephone:	360-750-4578
Owner/operator email:	Not reported
Owner/operator fax:	Not reported
Owner/operator extension:	Not reported
Legal status:	Other
Owner/Operator Type:	Owner
Owner/Op start date:	02/19/1999
Owner/Op end date:	Not reported

Handler Activities Summary:

U.S. importer of hazardous waste:	No
Mixed waste (haz. and radioactive):	No
Recycler of hazardous waste:	No
Transporter of hazardous waste:	No
Treater, storer or disposer of HW:	No
Underground injection activity:	No
On-site burner exemption:	No
Furnace exemption:	No
Used oil fuel burner:	No
Used oil processor:	No

ARMORY AUTOMOTIVE SVC (Continued) **1000342046**

User oil refiner: No
Used oil fuel marketer to burner: No
Used oil Specification marketer: No
Used oil transfer facility: No
Used oil transporter: No

Historical Generators:
Date form received by agency: 10/15/1998
Site name: MIDAS MUFFLERS
Classification: Not a generator, verified

Hazardous Waste Summary:

. Waste code: F003
. Waste name: THE FOLLOWING SPENT NONHALOGENATED SOLVENTS: XYLENE, ACETONE, ETHYL ACETATE, ETHYL BENZENE, ETHYL ETHER, METHYL ISOBUTYL KETONE, N-BUTYL ALCOHOL, CYCLOHEXANONE, AND METHANOL; ALL SPENT SOLVENT MIXTURES/BLENDS CONTAINING, BEFORE USE, ONLY THE ABOVE SPENT NONHALOGENATED SOLVENTS; AND ALL SPENT SOLVENT MIXTURES/BLENDS CONTAINING, BEFORE USE, ONE OR MORE OF THE ABOVE NONHALOGENATED SOLVENTS, AND A TOTAL OF TEN PERCENT OR MORE (BY VOLUME) OF ONE OR MORE OF THOSE SOLVENTS LISTED IN F001, F002, F004, AND F005; AND STILL BOTTOMS FROM THE RECOVERY OF THESE SPENT SOLVENTS AND SPENT SOLVENT MIXTURES.

. Waste code: F005
. Waste name: THE FOLLOWING SPENT NONHALOGENATED SOLVENTS: TOLUENE, METHYL ETHYL KETONE, CARBON DISULFIDE, ISOBUTANOL, PYRIDINE, BENZENE, 2-ETHOXYETHANOL, AND 2-NITROPROPANE; ALL SPENT SOLVENT MIXTURES/BLENDS CONTAINING, BEFORE USE, A TOTAL OF TEN PERCENT OR MORE (BY VOLUME) OF ONE OR MORE OF THE ABOVE NONHALOGENATED SOLVENTS OR THOSE SOLVENTS LISTED IN F001, F002, OR F004; AND STILL BOTTOMS FROM THE RECOVERY OF THESE SPENT SOLVENTS AND SPENT SOLVENT MIXTURES.

Violation Status: No violations found

FINDS:

Registry ID: 110007738010

Environmental Interest/Information System
OR-DEQ (Oregon - Department Of Environmental Quality) is a regulatory agency whose job is to protect the quality of Oregon's Environment. DEQ uses a combination of technical assistance, inspections and permitting to help public and private facilities and citizens understand and comply with state and federal environmental regulations.

RCRAInfo is a national information system that supports the Resource Conservation and Recovery Act (RCRA) program through the tracking of events and activities related to facilities that generate, transport, and treat, store, or dispose of hazardous waste. RCRAInfo allows RCRA program staff to track the notification, permit, compliance, and corrective action activities required under RCRA.

ARMORY AUTOMOTIVE SVC (Continued) **1000342046**

Click this hyperlink while viewing on your computer to access additional FINDS: detail in the EDR Site Report.

ECHO:
Envid: 1000342046
Registry ID: 110007738010
DFR URL: http://echo.epa.gov/detailed-facility-report?fid=110007738010

AJ839 **MONTE SHELTON MOTOR CO (ARMORY AUTO)** **OR RGA LUST** **S115410523**
100 NW 10TH AVE **N/A**
< 1/8 **PORTLAND, OR**
1 ft.

Site 36 of 48 in cluster AJ

Relative: Higher
Actual: 44 ft.

RGA LUST:

2012	MONTE SHELTON MOTOR CO (ARMORY AUTO)	100 NW 10TH AVE
2011	MONTE SHELTON MOTOR CO (ARMORY AUTO)	100 NW 10TH AVE
2010	MONTE SHELTON MOTOR CO (ARMORY AUTO)	100 NW 10TH AVE
2009	MONTE SHELTON MOTOR CO (ARMORY AUTO)	100 NW 10TH AVE
2008	MONTE SHELTON MOTOR CO (ARMORY AUTO)	100 NW 10TH AVE
2007	MONTE SHELTON MOTOR CO (ARMORY AUTO)	100 NW 10TH AVE
2006	MONTE SHELTON MOTOR CO (ARMORY AUTO)	100 NW 10TH AVE
2005	MONTE SHELTON MOTOR CO (ARMORY AUTO)	100 NW 10TH AVE

AH840 **KELLY S GARAGE** **EDR Hist Auto** **1009492341**
448 FLANDERS **N/A**
< 1/8 **PORTLAND, OR**
1 ft.

Site 6 of 7 in cluster AH

Relative: Higher
Actual: 37 ft.

EDR Hist Auto

Year:	Name:	Type:
1930	KELLY S GARAGE	AUTOMOBILE GARAGES

AH841 **CENTRAL CITY CONCERN** **RCRA NonGen / NLR** **1008195984**
412 NW 5TH AVE **ORQ000021717**
< 1/8 **PORTLAND, OR 97209**
1 ft.

Site 7 of 7 in cluster AH

Relative: Higher
Actual: 36 ft.

RCRA NonGen / NLR:
Date form received by agency: 12/31/2010
Facility name: CENTRAL CITY CONCERN
Facility address: 412 NW 5TH AVE
PORTLAND, OR 97209

CENTRAL CITY CONCERN (Continued) **1008195984**

EPA ID:	ORQ000021717
Mailing address:	232 NW 6TH AVE PORTLAND, OR 97209
Contact:	THOMAS FITCH
Contact address:	412 NW 5TH PORTLAND, OR 97209
Contact country:	US
Contact telephone:	503-294-3215
Contact email:	Not reported
EPA Region:	10
Classification:	Non-Generator
Description:	Handler: Non-Generators do not presently generate hazardous waste

Owner/Operator Summary:

Owner/operator name:	CENTRAL CITY CONCERN
Owner/operator address:	232 NW 5TH AVE PORTLAND, OR 97209
Owner/operator country:	US
Owner/operator telephone:	503-294-1681
Owner/operator email:	Not reported
Owner/operator fax:	Not reported
Owner/operator extension:	Not reported
Legal status:	Private
Owner/Operator Type:	Operator
Owner/Op start date:	12/31/2010
Owner/Op end date:	Not reported

Owner/operator name:	CENTRAL CITY CONCERN
Owner/operator address:	232 NW 5TH AVE PORTLAND, OR 97209
Owner/operator country:	US
Owner/operator telephone:	503-294-1681
Owner/operator email:	Not reported
Owner/operator fax:	Not reported
Owner/operator extension:	Not reported
Legal status:	Private
Owner/Operator Type:	Owner
Owner/Op start date:	11/22/2002
Owner/Op end date:	Not reported

Handler Activities Summary:

U.S. importer of hazardous waste:	No
Mixed waste (haz. and radioactive):	No
Recycler of hazardous waste:	No
Transporter of hazardous waste:	No
Treater, storer or disposer of HW:	No
Underground injection activity:	No
On-site burner exemption:	No
Furnace exemption:	No
Used oil fuel burner:	No
Used oil processor:	No
User oil refiner:	No
Used oil fuel marketer to burner:	No
Used oil Specification marketer:	No
Used oil transfer facility:	No
Used oil transporter:	No

CENTRAL CITY CONCERN (Continued) **1008195984**

Historical Generators:
Date form received by agency: 12/31/2004
Site name: CENTRAL CITY CONCERN
Classification: Conditionally Exempt Small Quantity Generator

Date form received by agency: 03/11/2003
Site name: CENTRAL CITY CONCERN
Classification: Conditionally Exempt Small Quantity Generator

Date form received by agency: 11/22/2002
Site name: CENTRAL CITY CONCERN
Classification: Conditionally Exempt Small Quantity Generator

Hazardous Waste Summary:

. Waste code: NA
. Waste name: NA

Violation Status: No violations found

AD842 **OR SPILLS** **S114555023**
N/A

< 1/8
1 ft.

EVERETT AVENUE BETWEEN PARK & 9TH AVENUE
PORTLAND, OR 97209

Site 33 of 34 in cluster AD

Relative:
Higher

Actual:
41 ft.

OR SPILLS:
Facility ID: 2013-1869
Incident Status: Closed
Material: Oil - Diesel
Quantity: 20
Unit of Measure: Gallon
Release Date: 09/11/2013
Description: Fuel tank ruptured when a Trimet Bus and a pickup hit each other. Hazmat 7 on-scene. Spoke to Chief Byers (503 503-519-4354) who said BES was called. Bart Pfaum, supervisor for environmental cleanup for Trimet was also on-site. He explained NRC was called to scene. Spoke to NRC (Harvey) who laid down absorbent and intends to clean up street and storm drain. Also spoke with (Mike Waller, BES ?) 503-823-7773.
Lat/Long: 45.525164 / -122.67976
Source: Motor Vehicle - Commercial
Media: Pavement
Responsible Company: Tri-Met
Responsible Address: 710 NE Holladay St.
Responsible City,St,Zip: Portland, OR 97232-2168

AI843 **ACKERLEY COMMUNUNITY OF THE NW,** **OR RGA LUST** **S115353151**
715 NE EVERETT STREET **N/A**

< 1/8
1 ft.

PORTLAND, OR

Site 18 of 20 in cluster AI

Relative:
Higher

Actual:
90 ft.

RGA LUST:
2004 ACKERLEY COMMUNUNITY OF THE NW, 715 NE EVERETT STREET

U844 **ANDERSEN OREGON RENTAL INC** **OR UST** **U004194151**
401 NW 4TH **N/A**
< 1/8 **PORTLAND, OR 97209**
1 ft.

Site 27 of 34 in cluster U

Relative: **Higher**
Actual: **36 ft.**

UST:

Facility ID:	1515
Facility Telephone:	(503) 227-5521
Permittee Name:	JOHN HAGGENMILLER, PRESIDENT
Number of Permitted Tanks:	Not reported
Active Tanks:	Not reported
Decommissioned Tanks:	1
Number of Tanks:	1

AC845 **RAWLINS AND FOLEY** **EDR Hist Auto** **1009490957**
325 EVERETT **N/A**
< 1/8 **PORTLAND, OR**
1 ft.

Site 45 of 52 in cluster AC

Relative: **Higher**
Actual: **36 ft.**

EDR Hist Auto

Year:	Name:	Type:
1924	RAWLINS AND FOLEY	AUTOMOBILE REPAIRING

U846 **CLARK A G AND SON** **EDR Hist Auto** **1009490988**
329 FLANDERS **N/A**
< 1/8 **PORTLAND, OR**
1 ft.

Site 28 of 34 in cluster U

Relative: **Higher**
Actual: **36 ft.**

EDR Hist Auto

Year:	Name:	Type:
1924	CLARK A G AND SON	AUTOMOBILE REPAIRING

AM847 **TRACEY AND CO INC** **EDR Hist Auto** **1009491944**
414 COUCH **N/A**
< 1/8 **PORTLAND, OR**
1 ft.

Site 2 of 32 in cluster AM

Relative: **Higher**
Actual: **37 ft.**

EDR Hist Auto

Year:	Name:	Type:
1930	TRACEY AND CO INC	AUTOMOBILE REPAIRING

AB848 **LIGHTING SPECIALTIES** **RCRA NonGen / NLR** **1000244267**
78 NW COUCH ST **FINDS** **ORD009621327**
< 1/8 **PORTLAND, OR 97209** **ECHO**
1 ft.

Site 36 of 42 in cluster AB

Relative:
Higher

Actual:
33 ft.

RCRA NonGen / NLR:

Date form received by agency:	08/19/1980
Facility name:	LIGHTING SPECIALTIES
Facility address:	78 NW COUCH ST PORTLAND, OR 97209
EPA ID:	ORD009621327
Mailing address:	NW COUCH PORTLAND, OR
Contact:	Not reported
Contact address:	Not reported Not reported
Contact country:	US
Contact telephone:	Not reported
Contact email:	Not reported
EPA Region:	10
Classification:	Non-Generator
Description:	Handler: Non-Generators do not presently generate hazardous waste

Handler Activities Summary:

U.S. importer of hazardous waste:	No
Mixed waste (haz. and radioactive):	No
Recycler of hazardous waste:	No
Transporter of hazardous waste:	No
Treater, storer or disposer of HW:	No
Underground injection activity:	No
On-site burner exemption:	No
Furnace exemption:	No
Used oil fuel burner:	No
Used oil processor:	No
User oil refiner:	No
Used oil fuel marketer to burner:	No
Used oil Specification marketer:	No
Used oil transfer facility:	No
Used oil transporter:	No

Violation Status: No violations found

FINDS:

Registry ID: 110004780014

Environmental Interest/Information System

RCRAInfo is a national information system that supports the Resource Conservation and Recovery Act (RCRA) program through the tracking of events and activities related to facilities that generate, transport, and treat, store, or dispose of hazardous waste. RCRAInfo allows RCRA program staff to track the notification, permit, compliance, and corrective action activities required under RCRA.

Click this hyperlink while viewing on your computer to access additional FINDS: detail in the EDR Site Report.

LIGHTING SPECIALTIES (Continued) **1000244267**

ECHO:

Envid:	1000244267
Registry ID:	110004780014
DFR URL:	http://echo.epa.gov/detailed-facility-report?fid=110004780014

AI849 **PROTEMP ASSOCIATES INC** **RCRA NonGen / NLR** **1004771776**
807 NE COUCH ST **FINDS** **ORQ000014225**
< 1/8 **PORTLAND, OR 97232** **ECHO**
1 ft.

Site 19 of 20 in cluster AI

Relative: Higher
Actual: 88 ft.

RCRA NonGen / NLR:

Date form received by agency:	01/13/2003
Facility name:	PROTEMP ASSOCIATES INC
Facility address:	807 NE COUCH ST PORTLAND, OR 97232
EPA ID:	ORQ000014225
Mailing address:	9788 SE 17TH AVE PORTLAND, OR 97222
Contact:	DARYL E INNESS
Contact address:	9788 SE 17TH AVE PORTLAND, OR 97222
Contact country:	US
Contact telephone:	503-233-6911
Contact email:	DINNESS@PROTMP.COM
EPA Region:	10
Classification:	Non-Generator
Description:	Handler: Non-Generators do not presently generate hazardous waste

Owner/Operator Summary:

Owner/operator name:	DARYL E INNESS
Owner/operator address:	9788 SE 17TH AVE PORTLAND, OR 97222
Owner/operator country:	US
Owner/operator telephone:	503-233-6911
Owner/operator email:	Not reported
Owner/operator fax:	Not reported
Owner/operator extension:	Not reported
Legal status:	Private
Owner/Operator Type:	Owner
Owner/Op start date:	01/13/2003
Owner/Op end date:	Not reported

Handler Activities Summary:

U.S. importer of hazardous waste:	No
Mixed waste (haz. and radioactive):	No
Recycler of hazardous waste:	No
Transporter of hazardous waste:	No
Treater, storer or disposer of HW:	No
Underground injection activity:	No
On-site burner exemption:	No
Furnace exemption:	No
Used oil fuel burner:	No
Used oil processor:	No
User oil refiner:	No
Used oil fuel marketer to burner:	No

PROTEMP ASSOCIATES INC (Continued) **1004771776**

Used oil Specification marketer: No
Used oil transfer facility: No
Used oil transporter: No

Historical Generators:
Date form received by agency: 01/16/2002
Site name: PROTEMP ASSOCIATES INC
Classification: Not a generator, verified

Date form received by agency: 01/26/2001
Site name: PROTEMP ASSOCIATES INC
Classification: Not a generator, verified

Date form received by agency: 02/25/2000
Site name: PROTEMP ASSOCIATES INC
Classification: Not a generator, verified

Hazardous Waste Summary:

. Waste code: NONE
. Waste name: None

Violation Status: No violations found

FINDS:

Registry ID: 110004819812

Environmental Interest/Information System
OR-DEQ (Oregon - Department Of Environmental Quality) is a regulatory agency whose job is to protect the quality of Oregon's Environment. DEQ uses a combination of technical assistance, inspections and permitting to help public and private facilities and citizens understand and comply with state and federal environmental regulations.

RCRAInfo is a national information system that supports the Resource Conservation and Recovery Act (RCRA) program through the tracking of events and activities related to facilities that generate, transport, and treat, store, or dispose of hazardous waste. RCRAInfo allows RCRA program staff to track the notification, permit, compliance, and corrective action activities required under RCRA.

Click this hyperlink while viewing on your computer to access additional FINDS: detail in the EDR Site Report.

ECHO:
Envid: 1004771776
Registry ID: 110004819812
DFR URL: http://echo.epa.gov/detailed-facility-report?fid=110004819812

AG850 **DOLPH S AUTOMOTIVE SERVICE CO** **EDR Hist Auto** **1009492549**
472 COUCH **N/A**
< 1/8 **PORTLAND, OR**
1 ft.

Site 43 of 53 in cluster AG

Relative: EDR Hist Auto
Higher

Actual:
38 ft.

Year:	Name:	Type:
1930	DOLPH S AUTOMOTIVE SERVICE CO	AUTOMOBILE REPAIRING

AE851 **OR SPILLS** **S121171159**
SEASIDE STP **N/A**
< 1/8 **SEASIDE, OR 97138**
1 ft.

Site 3 of 6 in cluster AE

Relative: OR SPILLS:
Higher

Actual:
8 ft.

Facility ID: 2017-2304
Incident Status: Referred/Closed
Material: Sewage
Quantity: Unknown
Unit of Measure: Gallons
Release Date: 08/03/2017
Description: 2017-2304 Clatsop Co, Seaside. Phillip Patsworth (503-381-1142) reported that while kayaking near the Seaside STP he smelled a strong odor of sewage and when he stepped out of his kayak to investigate he had raw sewage on this legs, was itchy and developed a rash. Called Seaside non-emergency, who said they would follow up with Phillip. Also spoke with the after hrs sewage guy who said it was virtually impossible that there has been a leak, but acknowledged that sewage treatment plants may stink from time to time. He was leaving to drive out to investigate but will only call back if he verifies a release.
He will also call his sewage permit writers tomorrow to report his findings.
Lat/Long: 45.5238 / -122.6677
Source: Sewer
Media: Surface Water
Responsible Company: Not reported
Responsible Address: Not reported
Responsible City,St,Zip: Not reported

AE852 **OR SPILLS** **S121171160**
WILLAMETTE RIVER RM 11.7 **N/A**
< 1/8 **PORTLAND, OR 97201**
1 ft.

Site 4 of 6 in cluster AE

Relative: OR SPILLS:
Higher

Actual:
8 ft.

Facility ID: 2017-2306
Incident Status: Closed
Material: Oil - Unknown
Quantity: Unknown
Unit of Measure: UNK
Release Date: 08/04/2017
Description: 2017-2306 Multnomah, Portland. Gary Rivera (503-988-3455) who is the operator of the Burnside Bridge noticed that the Willamette appears to have a cloudy sheen on it from an unknown source. He noted that a

(Continued) **S121171160**

cargo ship is nearby but he has no information to link the sheen and the vessel. He described the sheen as clouds on the water, a vague discoloration. I suspect natural phenomenon as Portland is experiencing hazy atmospheric conditions, and this sighting was at 2 am.

Lat/Long: 45.5238 / -122.6677
Source: Unknown
Media: Surface Water
Responsible Company: Not reported
Responsible Address: Not reported
Responsible City,St,Zip: Not reported

AN853 **COUCH BUILDING** **FINDS** **1011949972**
935 NE COUCH ST **N/A**
< 1/8 **PORTLAND, OR 97232**
1 ft.

Site 1 of 47 in cluster AN

Relative: Higher
Actual: 101 ft.

FINDS:

Registry ID: 110037745269

Environmental Interest/Information System
OR-DEQ (Oregon - Department Of Environmental Quality) is a regulatory agency whose job is to protect the quality of Oregon's Environment. DEQ uses a combination of technical assistance, inspections and permitting to help public and private facilities and citizens understand and comply with state and federal environmental regulations.

Click this hyperlink while viewing on your computer to access additional FINDS: detail in the EDR Site Report.

AN854 **GROSSOEHME, JOAN** **OR RGA LUST** **S115368551**
935 NE COUCH ST **N/A**
< 1/8 **PORTLAND, OR**
1 ft.

Site 2 of 47 in cluster AN

Relative: Higher
Actual: 101 ft.

RGA LUST:

2008	GROSSOEHME, JOAN	935 NE COUCH ST
2004	GROSSOEHME, JOAN	935 NE COUCH ST

AN855 **GROSSOEHME, JOAN** **OR RGA LUST** **S115368552**
935 NE COUCH ST **N/A**
< 1/8 **PORTLAND, OR**
1 ft.

Site 3 of 47 in cluster AN

Relative: **Higher**
Actual: **101 ft.**

RGA LUST:

2011	GROSSOEHME, JOAN	935 NE COUCH ST
2010	GROSSOEHME, JOAN	935 NE COUCH ST
2009	GROSSOEHME, JOAN	935 NE COUCH ST
2007	GROSSOEHME, JOAN	935 NE COUCH ST
2006	GROSSOEHME, JOAN	935 NE COUCH ST
2005	GROSSOEHME, JOAN	935 NE COUCH ST

AN856 **HEATING OIL TANK** **OR LUST** **S106777587**
935 NE COUCH ST **N/A**
< 1/8 **PORTLAND, OR 97232**
1 ft.

Site 4 of 47 in cluster AN

Relative: **Higher**
Actual: **101 ft.**

LUST:

Region:	North Western Region
Facility ID:	26-04-2336
Cleanup Received Date:	11/19/2004
Cleanup Start Date:	11/22/2004
Cleanup Complete Date:	**02/08/2005**
Decode for Region:	**North West Region**

AN857 **HEATING OIL TANK** **OR RGA LUST** **S115399788**
935 NE COUCH ST **N/A**
< 1/8 **PORTLAND, OR**
1 ft.

Site 5 of 47 in cluster AN

Relative: **Higher**
Actual: **101 ft.**

RGA LUST:

2012	HEATING OIL TANK	935 NE COUCH ST

AG858 **KRONKE, TRUTZ** **OR RGA LUST** **S115405280**
509 NW EVERETT STREET **N/A**
< 1/8 **PORTLAND, OR**
1 ft.

Site 44 of 53 in cluster AG

Relative: **Higher**
Actual: **38 ft.**

RGA LUST:

2006	KRONKE, TRUTZ	509 NW EVERETT STREET
2005	KRONKE, TRUTZ	509 NW EVERETT STREET
2004	KRONKE, TRUTZ	509 NW EVERETT STREET

AB859 **OR SPILLS** **S108469420**
N/A

NEAR 121 NW EVERETT ST.
< 1/8 **PORTLAND, OR 97209**
1 ft.

Site 37 of 42 in cluster AB

Relative: **Higher**
Actual: **34 ft.**

OR SPILLS:

Facility ID: 2006-2433
Incident Status: Archive
Material: Not reported
Quantity: 30
Unit of Measure: Gallons
Release Date: 09/25/2006
Description: Brake drum caliper line leaked 20 - 30 gallons of hydraulic oil directly into the Columbia River - approximate 20 x 20 ft. sheen is dissipating - Coast Guard will be out at 0900 on 9/26 to investigate - NRC notified (#812618)
Lat/Long: 45.5253 / -122.6687
Source: Heavy Equipment
Media: Coding for the PS/BC Oil Spill Database
Responsible Company: Port of Portland
Responsible Address: PO Box 3529
Responsible City,St,Zip: Portland, OR 97208-3529

Facility ID: 2006-2433
Incident Status: Archive
Material: Not reported
Quantity: 30
Unit of Measure: Gallons
Release Date: 09/25/2006
Description: Brake drum caliper line leaked 20 - 30 gallons of hydraulic oil directly into the Columbia River - approximate 20 x 20 ft. sheen is dissipating - Coast Guard will be out at 0900 on 9/26 to investigate - NRC notified (#812618)
Lat/Long: 45.5253 / -122.6687
Source: Heavy Equipment
Media: Not reported
Responsible Company: Port of Portland
Responsible Address: PO Box 3529
Responsible City,St,Zip: Portland, OR 97208-3529

AK860 **PACIFIC DEVELOP. (PROPERTY), INC.** **FINDS** **1006850704**
409 NE 8TH AVE **N/A**
< 1/8 **PORTLAND, OR 97232**
1 ft.

Site 4 of 14 in cluster AK

Relative: **Higher**
Actual: **97 ft.**

FINDS:

Registry ID: 110014126285

Environmental Interest/Information System
OR-DEQ (Oregon - Department Of Environmental Quality) is a regulatory agency whose job is to protect the quality of Oregon's Environment. DEQ uses a combination of technical assistance, inspections and permitting to help public and private facilities and citizens understand and comply with state and federal environmental regulations.

PACIFIC DEVELOP. (PROPERTY), INC. (Continued) **1006850704**

Click this hyperlink while viewing on your computer to access additional FINDS: detail in the EDR Site Report.

AF861 **THROWAWAY BIT CORP** **RCRA NonGen / NLR** **1000343964**
624 NE EVERETT ST **FINDS** **ORD009031295**
< 1/8 **PORTLAND, OR 97232** **ECHO**
1 ft.

Site 41 of 51 in cluster AF

Relative:
Higher

Actual:
85 ft.

RCRA NonGen / NLR:

Date form received by agency:	11/22/1993
Facility name:	THROWAWAY BIT CORP
Facility address:	624 NE EVERETT ST PORTLAND, OR 97232
EPA ID:	ORD009031295
Mailing address:	10065 SW COMMERCE CIRCLE BLDG WILSONVILLE, OR 97070
Contact:	NO DATA ENTERED NO DATA ENTERED
Contact address:	Not reported ,,
Contact country:	US
Contact telephone:	Not reported
Contact email:	Not reported
EPA Region:	10
Classification:	Non-Generator
Description:	Handler: Non-Generators do not presently generate hazardous waste

Owner/Operator Summary:

Owner/operator name:	THROWAWAY BIT CORP
Owner/operator address:	10065 SW COMMERCE CIRCLE BLDG WILSONVILLE, OR 97070
Owner/operator country:	US
Owner/operator telephone:	503-682-1001
Owner/operator email:	Not reported
Owner/operator fax:	Not reported
Owner/operator extension:	Not reported
Legal status:	Private
Owner/Operator Type:	Owner
Owner/Op start date:	11/22/1993
Owner/Op end date:	Not reported

Owner/operator name:	THROWAWAY BIT CORP
Owner/operator address:	10065 SW COMMERCE CIRCLE BLDG WILSONVILLE, OR 97070
Owner/operator country:	US
Owner/operator telephone:	503-682-1001
Owner/operator email:	Not reported
Owner/operator fax:	Not reported
Owner/operator extension:	Not reported
Legal status:	Private
Owner/Operator Type:	Operator
Owner/Op start date:	11/22/1993
Owner/Op end date:	Not reported

Handler Activities Summary:
U.S. importer of hazardous waste: No

THROWAWAY BIT CORP (Continued) **1000343964**

Mixed waste (haz. and radioactive): No
Recycler of hazardous waste: No
Transporter of hazardous waste: No
Treater, storer or disposer of HW: No
Underground injection activity: No
On-site burner exemption: No
Furnace exemption: No
Used oil fuel burner: No
Used oil processor: No
User oil refiner: No
Used oil fuel marketer to burner: No
Used oil Specification marketer: No
Used oil transfer facility: No
Used oil transporter: No

Historical Generators:
Date form received by agency: 03/01/1993
Site name: THROWAWAY BIT CORP
Classification: Not a generator, verified

Date form received by agency: 02/22/1982
Site name: THROWAWAY BIT CORP
Classification: Not a generator, verified

Hazardous Waste Summary:

. Waste code: F002
. Waste name: THE FOLLOWING SPENT HALOGENATED SOLVENTS: TETRACHLOROETHYLENE, METHYLENE CHLORIDE, TRICHLOROETHYLENE, 1,1,1-TRICHLOROETHANE, CHLOROBENZENE, 1,1,2-TRICHLORO-1,2,2-TRIFLUOROETHANE, ORTHO-DICHLOROBENZENE, TRICHLOROFLUOROMETHANE, AND 1,1,2, TRICHLOROETHANE; ALL SPENT SOLVENT MIXTURES/BLENDS CONTAINING, BEFORE USE, A TOTAL OF TEN PERCENT OR MORE (BY VOLUME) OF ONE OR MORE OF THE ABOVE HALOGENATED SOLVENTS OR THOSE SOLVENTS LISTED IN F001, F004, AND F005; AND STILL BOTTOMS FROM THE RECOVERY OF THESE SPENT SOLVENTS AND SPENT SOLVENT MIXTURES.

. Waste code: F003
. Waste name: THE FOLLOWING SPENT NONHALOGENATED SOLVENTS: XYLENE, ACETONE, ETHYL ACETATE, ETHYL BENZENE, ETHYL ETHER, METHYL ISOBUTYL KETONE, N-BUTYL ALCOHOL, CYCLOHEXANONE, AND METHANOL; ALL SPENT SOLVENT MIXTURES/BLENDS CONTAINING, BEFORE USE, ONLY THE ABOVE SPENT NONHALOGENATED SOLVENTS; AND ALL SPENT SOLVENT MIXTURES/BLENDS CONTAINING, BEFORE USE, ONE OR MORE OF THE ABOVE NONHALOGENATED SOLVENTS, AND A TOTAL OF TEN PERCENT OR MORE (BY VOLUME) OF ONE OR MORE OF THOSE SOLVENTS LISTED IN F001, F002, F004, AND F005; AND STILL BOTTOMS FROM THE RECOVERY OF THESE SPENT SOLVENTS AND SPENT SOLVENT MIXTURES.

. Waste code: F005
. Waste name: THE FOLLOWING SPENT NONHALOGENATED SOLVENTS: TOLUENE, METHYL ETHYL KETONE, CARBON DISULFIDE, ISOBUTANOL, PYRIDINE, BENZENE, 2-ETHOXYETHANOL, AND 2-NITROPROPANE; ALL SPENT SOLVENT MIXTURES/BLENDS CONTAINING, BEFORE USE, A TOTAL OF TEN PERCENT OR MORE (BY VOLUME) OF ONE OR MORE OF THE ABOVE NONHALOGENATED SOLVENTS OR THOSE SOLVENTS LISTED IN F001, F002, OR F004; AND STILL BOTTOMS FROM THE RECOVERY OF

THROWAWAY BIT CORP (Continued) **1000343964**

THESE SPENT SOLVENTS AND SPENT SOLVENT MIXTURES.

Violation Status: No violations found

FINDS:

Registry ID: 110004778919

Environmental Interest/Information System

OR-DEQ (Oregon - Department Of Environmental Quality) is a regulatory agency whose job is to protect the quality of Oregon's Environment. DEQ uses a combination of technical assistance, inspections and permitting to help public and private facilities and citizens understand and comply with state and federal environmental regulations.

RCRAInfo is a national information system that supports the Resource Conservation and Recovery Act (RCRA) program through the tracking of events and activities related to facilities that generate, transport, and treat, store, or dispose of hazardous waste. RCRAInfo allows RCRA program staff to track the notification, permit, compliance, and corrective action activities required under RCRA.

Click this hyperlink while viewing on your computer to access additional FINDS: detail in the EDR Site Report.

ECHO:

Envid: 1000343964
Registry ID: 110004778919
DFR URL: http://echo.epa.gov/detailed-facility-report?fid=110004778919

AD862 **FORMER PACIFIC METAL CO FOUNDRY** **FINDS** **1016304027**
303 NW PARK AVE **ECHO** **N/A**
< 1/8 **PORTLAND, OR 97209**
1 ft.

Site 34 of 34 in cluster AD

Relative: Higher
Actual: 41 ft.

FINDS:

Registry ID: 110013361566

Environmental Interest/Information System

RCRAInfo is a national information system that supports the Resource Conservation and Recovery Act (RCRA) program through the tracking of events and activities related to facilities that generate, transport, and treat, store, or dispose of hazardous waste. RCRAInfo allows RCRA program staff to track the notification, permit, compliance, and corrective action activities required under RCRA.

Click this hyperlink while viewing on your computer to access additional FINDS: detail in the EDR Site Report.

ECHO:

Envid: 1016304027
Registry ID: 110013361566

FORMER PACIFIC METAL CO FOUNDRY (Continued) **1016304027**

DFR URL: http://echo.epa.gov/detailed-facility-report?fid=110013361566

AI863 **GRESHAM TRANSMISSION AND AUTOMOTIVE** **EDR Hist Auto** **1009491086**
335 NE 8TH ST **N/A**
< 1/8 **PORTLAND, OR**
1 ft.

Site 20 of 20 in cluster AI

Relative: EDR Hist Auto
Higher

Actual:
94 ft.

Year:	Name:	Type:
1985	GRESHAM TRANSMISSION AND AUTOMO	AUTOMOBILE REPAIRING

AG864 **Z AND P GARAGE** **EDR Hist Auto** **1009493582**
595 COUCH **N/A**
< 1/8 **PORTLAND, OR**
1 ft.

Site 45 of 53 in cluster AG

Relative: EDR Hist Auto
Higher

Actual:
39 ft.

Year:	Name:	Type:
1930	Z AND P GARAGE	AUTOMOBILE GARAGES

V865 **TRAILWAYS, INC.** **OR UST** **U004015065**
500 NW BROADWAY **N/A**
< 1/8 **PORTLAND, OR 97207**
1 ft.

Site 57 of 72 in cluster V

Relative: UST:
Higher

Actual:
38 ft.

Facility ID:	8091
Facility Telephone:	(503)228-8571
Permittee Name:	JIM SEIBT, FACILITY MANAGER
Number of Permitted Tanks:	Not reported
Active Tanks:	Not reported
Decommissioned Tanks:	Not reported
Number of Tanks:	1

AG866 **CITY CENTER SERVICE CENTER** **EDR Hist Auto** **1009492850**
509 NW EVERETT ST **N/A**
< 1/8 **PORTLAND, OR**
1 ft.

Site 46 of 53 in cluster AG

Relative: EDR Hist Auto
Higher

Actual:
38 ft.

Year:	Name:	Type:
1955	IMPERIAL GARAGES INC	AUTOMOBILE REPAIRING
1965	IMPERIAL GARAGE INC	AUTOMOBILE GARAGES
1970	IMPERIAL GARAGE INC	AUTOMOBILE GARAGES
1971	CITY CENTER SERVICE CENTER	General Automotive Repair Shops
1972	CITY CENTER SERVICE CENTER	General Automotive Repair Shops

CITY CENTER SERVICE CENTER (Continued) **1009492850**

1973	CITY CENTER SERVICE CENTER	General Automotive Repair Shops
1975	CITY CENTER SERVICE CENTER	GASOLINE STATIONS
1981	CITY CENTER SERVICE CENTER	GASOLINE STATIONS
1985	REYNOLDS STAN AUTOMOTIVE INC	AUTOMOBILE REPAIRING
1988	KRONKES MERCEDES SPECIALTIES	General Automotive Repair Shops
1989	KRONKES MERCEDES SPECIALTIES	General Automotive Repair Shops
1990	KRONKES MERCEDES SPECIALTIES	General Automotive Repair Shops
1991	KRONKES MERCEDES SPECIALTIES	General Automotive Repair Shops
1992	KRONKES MERCEDES SPECIALTIES	General Automotive Repair Shops
1993	KRONKES MERCEDES SPECIALTIES	General Automotive Repair Shops
1994	PORTLAND STAR INC	General Automotive Repair Shops
1995	PORTLAND STAR INC	General Automotive Repair Shops
1996	PORTLAND STAR INC	General Automotive Repair Shops
1997	PORTLAND STAR INC	General Automotive Repair Shops
1998	PORTLAND STAR SERVICE	General Automotive Repair Shops
1999	OLLISON STEVE	Automotive Repair Shops, NEC
2004	EVERETT STREET AUTO WORKS	General Automotive Repair Shops
2005	EVERETT STREET AUTO WORKS	General Automotive Repair Shops
2006	EVERETT STREET AUTO WORKS	General Automotive Repair Shops
2007	EVERETT STREET AUTO WORKS	General Automotive Repair Shops
2008	EVERETT STREET AUTO WORKS	General Automotive Repair Shops
2009	EVERETT STREET AUTO WORKS	General Automotive Repair Shops
2010	EVERETT STREET AUTO WORKS	General Automotive Repair Shops
2011	EVERETT STREET AUTO WORKS	General Automotive Repair Shops
2012	EVERETT STREET AUTO WORKS	General Automotive Repair Shops
2013	EVERETT STREET AUTO WORKS	General Automotive Repair Shops
2014	EVERETT STREET AUTO WORKS	General Automotive Repair Shops

---

AE867 **OR SPILLS** **S118186752**

BETWEEN BURNSIDE & STEEL BRIDGES **N/A**

< 1/8 **PORTLAND, OR 97227**

1 ft.

Site 5 of 6 in cluster AE

Relative: **Higher**

Actual: **8 ft.**

OR SPILLS:

Facility ID:	2010-1250
Incident Status:	Archive
Material:	Not reported
Quantity:	Not reported
Unit of Measure:	Not reported
Release Date:	06/04/2010
Description:	USCG reporting what appears to be a propane tank floating down the Willamette River on the east side of the transit dock between the Burnside Bridge and the Steel Bridge. USCG has hired NRCES to retrieve the tank.
Lat/Long:	45.526 / -122.6681
Source:	Container
Media:	Suspected, unknown, or no discharge
Responsible Company:	Not reported
Responsible Address:	Not reported
Responsible City,St,Zip:	Not reported

Facility ID:	2010-1250
Incident Status:	Archive
Material:	Not reported
Quantity:	Not reported
Unit of Measure:	Not reported
Release Date:	06/04/2010

(Continued) **S118186752**

Description: USCG reporting what appears to be a propane tank floating down the Willamette River on the east side of the transit dock between the Burnside Bridge and the Steel Bridge. USCG has hired NRCES to retrieve the tank.
Lat/Long: 45.526 / -122.6681
Source: Container
Media: Not reported
Responsible Company: Not reported
Responsible Address: Not reported
Responsible City,St,Zip: Not reported

V868 **BROADWAY SIGNAL SERVICE** **EDR Hist Auto** **1009491058**
333 NW BROADWAY **N/A**
< 1/8 **PORTLAND, OR**
1 ft.

Site 58 of 72 in cluster V

Relative: Higher EDR Hist Auto

Actual: 39 ft.

Year:	Name:	Type:
1935	MARTIN HARRY	GASOLINE AND OIL SERVICE STATIONS
1940	BROADWAY SIGNAL SERVICE	GASOLINE AND OIL SERVICE STATIONS
1960	DUKE S ANNEX	GASOLINE STATIONS

AG869 **ASA PROPERTIES - PARKING LOT** **FINDS** **1006852864**
NW 6TH & COUCH **N/A**
< 1/8 **PORTLAND, OR 97209**
1 ft.

Site 47 of 53 in cluster AG

Relative: Higher FINDS:

Actual: 39 ft.

Registry ID: 110014149091

Environmental Interest/Information System
OR-DEQ (Oregon - Department Of Environmental Quality) is a regulatory agency whose job is to protect the quality of Oregon's Environment. DEQ uses a combination of technical assistance, inspections and permitting to help public and private facilities and citizens understand and comply with state and federal environmental regulations.

Click this hyperlink while viewing on your computer to access additional FINDS: detail in the EDR Site Report.

AG870 **ASA PROPERTIES - PARKING LOT** **OR UST** **U001150240**
NW 6TH & COUCH **N/A**
< 1/8 **PORTLAND, OR 97209**
1 ft.

Site 48 of 53 in cluster AG

Relative: **Higher**
Actual: **39 ft.**

UST:

Facility ID:	11176
Facility Telephone:	(503)224-5012
Permittee Name:	JAMES BROWN, ATTORNEY
Number of Permitted Tanks:	Not reported
Active Tanks:	Not reported
Decommissioned Tanks:	3
Number of Tanks:	3

AA871 **OR SPILLS** **S114555087**
301 NE 2ND AVENUE **N/A**
< 1/8 **PORTLAND, OR 97232**
1 ft.

Site 7 of 7 in cluster AA

Relative: **Higher**
Actual: **40 ft.**

OR SPILLS:

Facility ID:	2013-2158
Incident Status:	Closed
Material:	Oil - Hydraulic
Quantity:	3
Unit of Measure:	Gallon
Release Date:	10/17/2013
Description:	A bobcat was overturned at the UPRR real yard located at 301 NE 2nd Ave in Portland. Call came in at 2245, incident occurred at 1733. By the time of the OERS report, NRC had responded and cleaned up the spill. 2-3 gallons of hyd oil were released to asphalt, no soil impacts, or storm drains affected.
Lat/Long:	45.525378 / -122.66474
Source:	Heavy Equipment
Media:	Pavement
Responsible Company:	Union Pacific Railroad (UPRR)
Responsible Address:	301 NE 2nd Ave
Responsible City,St,Zip:	Portland, OR 97232

AC872 **WONG CLEANERS LAUNDRY** **EDR Hist Cleaner** **1009478776**
221 NW 3RD AVE **N/A**
< 1/8 **PORTLAND, OR**
1 ft.

Site 46 of 52 in cluster AC

Relative: **Higher**
Actual: **36 ft.**

EDR Hist Cleaner

Year:	Name:	Type:
1960	WONG CLEANERS AND LAUNDRY	LAUNDRIES
1965	WONG CLEANERS LAUNDRY	CLEANERS AND DYERS

V873 **TRAILWAYS, INC.** **OR RGA LUST** **S115423802**
500 NW BROADWAY **N/A**
< 1/8 **PORTLAND, OR**
1 ft.

Site 59 of 72 in cluster V

Relative: RGA LUST:
Higher

Actual:
38 ft.

2006	TRAILWAYS, INC.	500 NW BROADWAY
2005	TRAILWAYS, INC.	500 NW BROADWAY
2004	TRAILWAYS, INC.	500 NW BROADWAY
2002	TRAILWAYS, INC.	500 NW BROADWAY

AE874 **OR SPILLS** **S118186247**
NEAR 121 NW EVERETT ST. **N/A**
< 1/8 **PORTLAND, OR 97209**
1 ft.

Site 6 of 6 in cluster AE

Relative: OR SPILLS:
Higher

Actual:
8 ft.

Facility ID: 2007-0141
Incident Status: Archive
Material: Not reported
Quantity: Not reported
Unit of Measure: Not reported
Release Date: 01/17/2007
Description: Port of Portland calling to report a 500’ X 1500’ "sheen" on the Columbia River. Workers noticed what looked like a large sheen and reported it to the POP who called it in to OERS and NRC. POP staff not able to verify the sheen.
Lat/Long: 45.5253 / -122.6687
Source: Unknown
Media: Coding for the PS/BC Oil Spill Database
Responsible Company: Not reported
Responsible Address: Not reported
Responsible City,St,Zip: Not reported

Facility ID: 2007-0141
Incident Status: Archive
Material: Not reported
Quantity: Not reported
Unit of Measure: Not reported
Release Date: 01/17/2007
Description: Port of Portland calling to report a 500’ X 1500’ "sheen" on the Columbia River. Workers noticed what looked like a large sheen and reported it to the POP who called it in to OERS and NRC. POP staff not able to verify the sheen.
Lat/Long: 45.5253 / -122.6687
Source: Unknown
Media: Not reported
Responsible Company: Not reported
Responsible Address: Not reported
Responsible City,St,Zip: Not reported

AC875 **TAKANA SEICHI** **EDR Hist Cleaner** **1009479794**
326 NW 3RD AVE **N/A**
< 1/8 **PORTLAND, OR**
1 ft.

Site 47 of 52 in cluster AC

Relative: EDR Hist Cleaner
Higher

Actual:
36 ft.

Year:	Name:	Type:
1935	TAKANA SEICHI	CLOTHES PRESSERS AND CLEANERS

AO876 **COOK S BROADWAY AUTO SERVICE** **EDR Hist Auto** **1009486371**
13 NW BROADWAY **N/A**
< 1/8 **PORTLAND, OR**
1 ft.

Site 1 of 27 in cluster AO

Relative: EDR Hist Auto
Higher

Actual:
40 ft.

Year:	Name:	Type:
1940	COOK S BROADWAY AUTO SERVICE	AUTOMOBILE REPAIRING

AM877 **NICK S PLACE** **EDR Hist Cleaner** **1009480653**
423 W BURNSIDE **N/A**
< 1/8 **PORTLAND, OR**
1 ft.

Site 3 of 32 in cluster AM

Relative: EDR Hist Cleaner
Higher

Actual:
37 ft.

Year:	Name:	Type:
1950	NICK S PLACE	HAT CLEANERS AND BLOCKERS
1955	NICK S PLACE	HAT CLEANERS AND BLOCKERS

A878 **SERVICE TIRE CO** **EDR Hist Auto** **1009490933**
322 SW 10TH **N/A**
< 1/8 **PORTLAND, OR**
1 ft.

Site 38 of 93 in cluster A

Relative: EDR Hist Auto
Higher

Actual:
55 ft.

Year:	Name:	Type:
1940	SERVICE TIRE CO	GASOLINE AND OIL SERVICE STATIONS

AJ879 **USWCOM UTILITY HOLE 163** **RCRA NonGen / NLR** **1001090886**
INTR NW PARK AVE & COUCH ST UH **ORQ000001644**
< 1/8 **PORTLAND, OR 97209**
1 ft.

Site 37 of 48 in cluster AJ

Relative: RCRA NonGen / NLR:
Higher
Date form received by agency: 02/24/1997
Facility name: USWCOM UTILITY HOLE 163
Facility address: INTR NW PARK AVE & COUCH ST UH

Actual:
43 ft.

USWCOM UTILITY HOLE 163 (Continued) **1001090886**

	PORTLAND, OR 97209
EPA ID:	ORQ000001644
Mailing address:	1600 SEVENTH AVE., ROOM 2708 SEATTLE, WA 98191
Contact:	KEN VALDER
Contact address:	1600 SEVENTH AVE., ROOM 2708 SEATTLE, WA 98191
Contact country:	US
Contact telephone:	206-346-7532
Contact email:	Not reported
EPA Region:	10
Classification:	Non-Generator
Description:	Handler: Non-Generators do not presently generate hazardous waste

Owner/Operator Summary:

Owner/operator name:	US WEST COMMUNICATIONS INC
Owner/operator address:	8021 SW CAPITAL HILL ROAD PORTLAND, OR 97219
Owner/operator country:	US
Owner/operator telephone:	Not reported
Owner/operator email:	Not reported
Owner/operator fax:	Not reported
Owner/operator extension:	Not reported
Legal status:	Private
Owner/Operator Type:	Owner
Owner/Op start date:	02/24/1997
Owner/Op end date:	Not reported

Owner/operator name:	US WEST COMMUNICATIONS INC
Owner/operator address:	8021 SW CAPITAL HILL ROAD PORTLAND, OR 97219
Owner/operator country:	US
Owner/operator telephone:	Not reported
Owner/operator email:	Not reported
Owner/operator fax:	Not reported
Owner/operator extension:	Not reported
Legal status:	Private
Owner/Operator Type:	Operator
Owner/Op start date:	02/24/1997
Owner/Op end date:	Not reported

Handler Activities Summary:

U.S. importer of hazardous waste:	No
Mixed waste (haz. and radioactive):	No
Recycler of hazardous waste:	No
Transporter of hazardous waste:	No
Treater, storer or disposer of HW:	No
Underground injection activity:	No
On-site burner exemption:	No
Furnace exemption:	No
Used oil fuel burner:	No
Used oil processor:	No
User oil refiner:	No
Used oil fuel marketer to burner:	No
Used oil Specification marketer:	No
Used oil transfer facility:	No

USWCOM UTILITY HOLE 163 (Continued) **1001090886**

Used oil transporter: No

Historical Generators:
Date form received by agency: 01/30/1997
Site name: USWCOM UTILITY HOLE 163
Classification: Not a generator, verified

Date form received by agency: 12/20/1995
Site name: USWCOM UTILITY HOLE 163
Classification: Not a generator, verified

Hazardous Waste Summary:

. Waste code: D008
. Waste name: LEAD

Violation Status: No violations found

AB880 **HEATING OIL TANK** **OR LUST** **S107596106**
5 NW NAITO PARKWAY **N/A**
< 1/8 **PORTLAND, OR 97209**
1 ft.

Site 38 of 42 in cluster AB

Relative: Higher
Actual: 31 ft.

LUST:
Region: North Western Region
Facility ID: 26-05-2485
Cleanup Received Date: 11/14/2005
Cleanup Start Date: 12/01/2005
Cleanup Complete Date: 05/04/2006
Decode for Region: North West Region

AG881 **COLISEUM FORD HOT** **OR RGA LUST** **S115360603**
84 NE BROADWAY **N/A**
< 1/8 **PORTLAND, OR**
1 ft.

Site 49 of 53 in cluster AG

Relative: Higher
Actual: 40 ft.

RGA LUST:

2011	COLISEUM FORD HOT	84 NE BROADWAY
2010	COLISEUM FORD HOT	84 NE BROADWAY
2009	COLISEUM FORD HOT	84 NE BROADWAY
2008	COLISEUM FORD HOT	84 NE BROADWAY
2007	COLISEUM FORD HOT	84 NE BROADWAY
2006	COLISEUM FORD HOT	84 NE BROADWAY
2005	COLISEUM FORD HOT	84 NE BROADWAY
2004	COLISEUM FORD HOT	84 NE BROADWAY
2003	COLISEUM FORD HOT	84 NE BROADWAY

COLISEUM FORD HOT (Continued) **S115360603**

2002 COLISEUM FORD HOT 84 NE BROADWAY

F882 **BURNSIDE BRIDGEHEAD, BLOCK 67** **FINDS** **1018386220**
13 NE 3RD AVE **ECHO** **N/A**
< 1/8 **PORTLAND, OR 97232**
1 ft.

Site 10 of 30 in cluster F

Relative: Higher
Actual: 49 ft.

FINDS:

Registry ID: 110069592630

Environmental Interest/Information System
US National Pollutant Discharge Elimination System (NPDES) module of the Compliance Information System (ICIS) tracks surface water permits issued under the Clean Water Act. Under NPDES, all facilities that discharge pollutants from any point source into waters of the United States are required to obtain a permit. The permit will likely contain limits on what can be discharged, impose monitoring and reporting requirements, and include other provisions to ensure that the discharge does not adversely affect water quality.

Click this hyperlink while viewing on your computer to access additional FINDS: detail in the EDR Site Report.

ECHO:
Envid: 1018386220
Registry ID: 110069592630
DFR URL: http://echo.epa.gov/detailed-facility-report?fid=110069592630

AB883 **HEATING OIL TANK** **OR RGA LUST** **S115390689**
5 NW NAITO PARKWAY **N/A**
< 1/8 **PORTLAND, OR**
1 ft.

Site 39 of 42 in cluster AB

Relative: Higher
Actual: 31 ft.

RGA LUST:

2012 HEATING OIL TANK 5 NW NAITO PARKWAY

AF884 **CHASE CAR CARE** **EDR Hist Auto** **1009492951**
520 NE COUCH ST **N/A**
< 1/8 **PORTLAND, OR**
1 ft.

Site 42 of 51 in cluster AF

Relative: Higher
Actual: 72 ft.

EDR Hist Auto

Year:	Name:	Type:
1981	CHASE CAR CARE	AUTOMOBILE REPAIRING

AC885 **MARCOULES, NOTA HOT** **FINDS** **1006847857**
22 NW 3RD AVE **N/A**
< 1/8 **PORTLAND, OR 97209**
1 ft.

Site 48 of 52 in cluster AC

Relative: **Higher**

FINDS:

Actual: **35 ft.**

Registry ID: 110014097253

Environmental Interest/Information System
OR-DEQ (Oregon - Department Of Environmental Quality) is a regulatory agency whose job is to protect the quality of Oregon's Environment. DEQ uses a combination of technical assistance, inspections and permitting to help public and private facilities and citizens understand and comply with state and federal environmental regulations.

Click this hyperlink while viewing on your computer to access additional FINDS: detail in the EDR Site Report.

AM886 **EVEN BRAKE SERVICE INC** **EDR Hist Auto** **1009492082**
426 BURNSIDE **N/A**
< 1/8 **PORTLAND, OR**
1 ft.

Site 4 of 32 in cluster AM

Relative: **Higher**

EDR Hist Auto

Actual: **36 ft.**

Year:	Name:	Type:
1930	EVEN BRAKE SERVICE INC	AUTOMOBILE REPAIRING

E887 **BROADWAY RECOVERY CENTER** **OR RGA HWS** **S115331935**
707 WEST BURNSIDE ST. **N/A**
< 1/8 **PORTLAND, OR**
1 ft.

Site 25 of 61 in cluster E

Relative: **Higher**

RGA HWS:

Actual: **41 ft.**

2012	BROADWAY RECOVERY CENTER	707 WEST BURNSIDE ST.
2011	BROADWAY RECOVERY CENTER	707 WEST BURNSIDE ST.

AF888 **HAMILTON, JOHN** **FINDS** **1011948535**
521 NE COUCH ST # 537 **N/A**
< 1/8 **PORTLAND, OR 97232**
1 ft.

Site 43 of 51 in cluster AF

Relative: **Higher**

FINDS:

Actual: **71 ft.**

Registry ID: 110037731924

Environmental Interest/Information System
OR-DEQ (Oregon - Department Of Environmental Quality) is a regulatory agency whose job is to protect the quality of Oregon's Environment.

HAMILTON, JOHN (Continued) **1011948535**

DEQ uses a combination of technical assistance, inspections and permitting to help public and private facilities and citizens understand and comply with state and federal environmental regulations.

Click this hyperlink while viewing on your computer to access additional FINDS: detail in the EDR Site Report.

AP889 **LES SCHWAB TIRE CENTER** **OR HSIS** **S111251535**
390 E BURNSIDE **N/A**
< 1/8 **GRESHAM, OR 97030**
1 ft.

Site 1 of 40 in cluster AP

Relative:
Higher

Actual:
59 ft.

HSIS:

Facility ID:	014660
Department Or Division Of Company:	STORE 201
Extremely Hazardous Substance:	N
Facility Has Written Emergency Plan:	Y
Contains 112R:	N
NAICS Code 1:	441320
NAICS Desc 1:	TIRE DEALERS
NAICS Code 2:	000000
NAICS Desc 2:	Not reported
Manager Name:	RICHARD BORGMAN
Business Phone:	5036669496
Mailing Address:	PO BOX 5350
Mailing City:	BEND
Mailing State:	OR
Mailing Zip:	97708
No. of Employees:	22
Day Phone:	5036669496
Placard:	N
Fire Dept Code:	0144
FD:	GRESHAM FIRE & EMERG SRVCS
Sprinkler System:	N
Emergency Contact:	HOWARD MAGDEN
Emergency Procedure:	EMPLOYEE BREAK RM
Business Type:	RETAIL TIRE SALES & SVC
Facility Type:	Not reported
Division/Department:	Not reported
Facility Status:	Not reported
Status TRI:	Not reported
Status RMP:	Not reported
Status PSM:	Not reported
Status CR2K:	Not reported
Status 302:	Not reported
Owner Name:	Not reported
Latest Report ID:	Not reported
Case Number:	Not reported
Chemical Name:	Not reported
EHS Name:	Not reported
Is Pure:	Not reported
Is Mix:	Not reported
Is EHS:	Not reported
Mixture Component:	Not reported
Maximum DailyAmount Code:	Not reported

LES SCHWAB TIRE CENTER (Continued) **S111251535**

Maximum DailyAmount Unit:	Not reported
Chemical Added Date:	Not reported
Is ChemPSM:	Not reported
Is Chem112r:	Not reported
Is Chem302:	Not reported
Is Pesticide:	Not reported
Is Fertilizer:	Not reported
Physical State:	Not reported
UNNA Number:	Not reported
NFPA Health:	Not reported
NFPA Flammability:	Not reported
NFPA Reactivity:	Not reported
NFPA Special Notice:	Not reported
Hazards:	Not reported
No# of Days Onsite:	Not reported
Latitude:	Not reported
Longitude:	Not reported

Facility:

Chemical Name:	WASTE LEAD ACID BATTERIES
Physical Description:	SOLID
Case Number:	7664939
Facility Id:	014660
Physical State Of The Substance:	1
Avag Amt Possessed During Year CD:	20
Max Amt Possessed During Year CD:	20
Applicable Unit Of Measure Code:	1
Description Of The Unit Of Measure:	POUNDS
Type Code:	R
Description:	OTHER
Type Code:	Not reported
Temperature Description:	Not reported
Pressure of Code:	1
Pressure Description:	NORMAL PRESSURE
Pressure of Code:	Not reported
Pressure Description:	Not reported
Temperature Description:	NORMAL TEMPERATURE
Temperature of The Hazardous Substance Code:	4
Temperature Description:	Not reported
Temperature of The Hazardous Substance Code:	Not reported
Days Hazardous Substance On Site During Year:	365
Is The Substance Protected A Trade Secret:	False
Description Of The Max Qnty Code:	1,000-4,999
Description Of The Avg Qnty Code:	1,000-4,999
Most Hazardous Ingridient:	SULFURIC ACID
United Nations/north America 4 Digit Class Number:	2794
Hazard Rank:	4
EHS Ingredient:	SULFURIC ACID
Substance Pure:	False
Substance Mix:	True
First Hazardous Class Code For Chemical:	Corrosive Material
Second Hazardous Class Code For Chemical:	Acute Health Hazard
Third Hazardous Class Code For Chemical:	Not reported
Hazard Class 1 Of The Chemical:	8.0
Hazard Class 2 Of The Chemical:	6.3
Hazard Class 3 Of The Chemical:	Not reported

Chemical:

LES SCHWAB TIRE CENTER (Continued) **S111251535**

Chemical Name:	WASTE LEAD ACID BATTERIES
United Nations/north America 4 Digit Class Number:	2794
Chemical Abstract Service Identifier Number:	7664939
Chemical Is Extremely Hazardous Substance (EHS):	N
First Hazardous Class Code For Chemical:	Corrosive Material
Second Hazardous Class Code For Chemical:	Acute Health Hazard
Third Hazardous Class Code For Chemical:	Not reported
Hazard Class 1 Of The Chemical:	8.0
Hazard Class 2 Of The Chemical:	6.3
Hazard Class 3 Of The Chemical:	Not reported
Chemical Is A Toxic 313 Chemical:	N
EPA Pesticide Registration Number:	Not reported
Contains 112R:	Not reported
Contains EHS:	Y
Fertilizer:	Not reported
Pesticide:	Not reported
Contains 313:	Y

Chemical Name:	LEAD ACID BATTERIES
Physical Description:	SOLID
Case Number:	Not reported
Facility Id:	014660
Physical State Of The Substance:	1
Avag Amt Possessed During Year CD:	20
Max Amt Possessed During Year CD:	20
Applicable Unit Of Measure Code:	1
Description Of The Unit Of Measure:	POUNDS
Type Code:	R
Description:	OTHER
Type Code:	Not reported
Temperature Description:	Not reported
Pressure of Code:	1
Pressure Description:	NORMAL PRESSURE
Pressure of Code:	Not reported
Pressure Description:	Not reported
Temperature Description:	NORMAL TEMPERATURE
Temperature of The Hazardous Substance Code:	4
Temperature Description:	Not reported
Temperature of The Hazardous Substance Code:	Not reported
Days Hazardous Substance On Site During Year:	365
Is The Substance Protected A Trade Secret:	False
Description Of The Max Qnty Code:	1,000-4,999
Description Of The Avg Qnty Code:	1,000-4,999
Most Hazardous Ingridient:	SULFURIC ACID
United Nations/north America 4 Digit Class Number:	2794
Hazard Rank:	4
EHS Ingredient:	SULFURIC ACID
Substance Pure:	False
Substance Mix:	True
First Hazardous Class Code For Chemical:	Acute Health Hazard
Second Hazardous Class Code For Chemical:	Corrosive Material
Third Hazardous Class Code For Chemical:	Chronic Health Hazard
Hazard Class 1 Of The Chemical:	6.3
Hazard Class 2 Of The Chemical:	8.0
Hazard Class 3 Of The Chemical:	6.4

LES SCHWAB TIRE CENTER (Continued) **S111251535**

Chemical:

Chemical Name:	LEAD ACID BATTERIES
United Nations/north America 4 Digit Class Number:	2794
Chemical Abstract Service Identifier Number:	Not reported
Chemical Is Extremely Hazardous Substance (EHS):	N
First Hazardous Class Code For Chemical:	Acute Health Hazard
Second Hazardous Class Code For Chemical:	Corrosive Material
Third Hazardous Class Code For Chemical:	Chronic Health Hazard
Hazard Class 1 Of The Chemical:	6.3
Hazard Class 2 Of The Chemical:	8.0
Hazard Class 3 Of The Chemical:	6.4
Chemical Is A Toxic 313 Chemical:	N
EPA Pesticide Registration Number:	Not reported
Contains 112R:	N
Contains EHS:	Y
Fertilizer:	N
Pesticide:	N
Contains 313:	Y

AQ890 **FIRESTONE #3561 - 012122** **OR RGA LUST** **S115365601**
815 W BURNSIDE **N/A**
< 1/8 **PORTLAND, OR**
1 ft.

Site 1 of 15 in cluster AQ

Relative:
Higher
Actual:
42 ft.

RGA LUST:

2012	FIRESTONE #3561 - 012122	815 W BURNSIDE
2011	FIRESTONE #3561 - 012122	815 W BURNSIDE
2010	FIRESTONE #3561 - 012122	815 W BURNSIDE
2009	FIRESTONE #3561 - 012122	815 W BURNSIDE
2008	FIRESTONE #3561 - 012122	815 W BURNSIDE
2007	FIRESTONE #3561 - 012122	815 W BURNSIDE
2006	FIRESTONE #3561 - 012122	815 W BURNSIDE
2005	FIRESTONE #3561 - 012122	815 W BURNSIDE
2004	FIRESTONE #3561 - 012122	815 W BURNSIDE
2003	FIRESTONE #3561 - 012122	815 W BURNSIDE
2002	FIRESTONE #3561 - 012122	815 W BURNSIDE

AF891 **ABRA AUTO BODY & GLASS LP** **OR AIRS** **S122898068**
34 NE GRAND AVE **N/A**
< 1/8 **PORTLAND, OR 97232**
1 ft.

Site 44 of 51 in cluster AF

Relative: **Higher**

Actual: **70 ft.**

OR AIRS:

Year:	Not reported
Emission:	Not reported
Permit Number:	26-0341-BS-01
Permit Type:	Basic ACDP
Expiration Date:	08/01/2028
Source ID:	Not reported
Issue Date:	08/14/2018
NAICS Code:	Not reported
Is Primary:	Not reported
SIC Code:	Not reported
Is Primary:	Not reported
Latitude:	45.5232
Longitude:	-122.6587
Poll:	Not reported
Emission Source Code:	Not reported
Process Code:	Not reported
SCC:	Not reported
Emission Source Description:	Not reported
Process Description:	Not reported
Throughput:	Not reported
Process Unit:	Not reported
Throughput Type:	Not reported

N892 **N & M FAKHRY SERVICE STATION INC.** **OR AIRS** **S121971498**
400 W BURNSIDE ST **N/A**
< 1/8 **PORTLAND, OR 97209**
1 ft.

Site 5 of 22 in cluster N

Relative: **Higher**

Actual: **37 ft.**

OR AIRS:

Year:	Not reported
Emission:	Not reported
Permit Number:	26-9747-23-01
Permit Type:	General (4) ACDP
Expiration Date:	03/01/2020
Source ID:	Not reported
Issue Date:	09/16/2010
NAICS Code:	447110
Is Primary:	Not reported
SIC Code:	Not reported
Is Primary:	Not reported
Latitude:	45.5228
Longitude:	-122.6727
Poll:	Not reported
Emission Source Code:	Not reported
Process Code:	Not reported
SCC:	Not reported
Emission Source Description:	Not reported
Process Description:	Not reported
Throughput:	Not reported
Process Unit:	Not reported
Throughput Type:	Not reported

AR893 **KAGAWA TSUNCKI** **EDR Hist Cleaner** **1009476064**
120 W BURNSIDE **N/A**
< 1/8 **PORTLAND, OR**
1 ft.

Site 1 of 15 in cluster AR

Relative: EDR Hist Cleaner
Higher

Actual:
34 ft.

Year:	Name:	Type:
1935	KAGAWA TSUNCKI	CLOTHES PRESSERS AND CLEANERS

AJ894 **OREGON PRINTING PLATES** **RCRA NonGen / NLR** **1000236271**
31 NW 9TH AVE **ORD096252168**
< 1/8 **PORTLAND, OR 97209**
1 ft.

Site 38 of 48 in cluster AJ

Relative: RCRA NonGen / NLR:
Higher

Actual:
43 ft.

Date form received by agency:	08/19/1980
Facility name:	OREGON PRINTING PLATES
Facility address:	31 NW 9TH AVE
	PORTLAND, OR 97209
EPA ID:	ORD096252168
Mailing address:	NW NINTH AVE
	PORTLAND, OR 97209
Contact:	Not reported
Contact address:	Not reported
	Not reported
Contact country:	US
Contact telephone:	Not reported
Contact email:	Not reported
EPA Region:	10
Classification:	Non-Generator
Description:	Handler: Non-Generators do not presently generate hazardous waste

Handler Activities Summary:

U.S. importer of hazardous waste:	No
Mixed waste (haz. and radioactive):	No
Recycler of hazardous waste:	No
Transporter of hazardous waste:	No
Treater, storer or disposer of HW:	No
Underground injection activity:	No
On-site burner exemption:	No
Furnace exemption:	No
Used oil fuel burner:	No
Used oil processor:	No
User oil refiner:	No
Used oil fuel marketer to burner:	No
Used oil Specification marketer:	No
Used oil transfer facility:	No
Used oil transporter:	No

Violation Status: No violations found

N895 **VICK S GREASING STATION** **EDR Hist Auto** **1009489561**
22 SW 4TH AVE **N/A**
< 1/8 **PORTLAND, OR**
1 ft.

Site 6 of 22 in cluster N

Relative: EDR Hist Auto
Higher

Actual:
36 ft.

Year:	Name:	Type:
1935	VICK S GREASING STATION	GASOLINE AND OIL SERVICE STATIONS
1940	VIC S GREASING STATION	GASOLINE AND OIL SERVICE STATIONS
1950	GENE S UNION SERVICE	GASOLINE STATIONS
1955	GENE S UNION SERVICE	GASOLINE STATIONS

N896 **LAEL S BURNSIDE UNION SERVICE** **EDR Hist Auto** **1009485833**
12 SW 4TH AVE **N/A**
< 1/8 **PORTLAND, OR**
1 ft.

Site 7 of 22 in cluster N

Relative: EDR Hist Auto
Higher

Actual:
36 ft.

Year:	Name:	Type:
1960	DONNELLY UNION SERVICE	GASOLINE STATIONS
1965	ZEEK S UNION SERVICE	GASOLINE STATIONS
1969	ZEEKS UNION STATION	Gasoline Service Stations
1970	ZEEK S UNION SERVICE	GASOLINE STATIONS
1970	ZEEKS UNION STATION	Gasoline Service Stations
1971	ZEEKS UNION STATION	Gasoline Service Stations
1972	FRANKS UNION 7L SERVICE	Gasoline Service Stations
1973	FRANKS UNION 7L SERVICE	Gasoline Service Stations
1974	FRANKS UNION 7L SERVICE	Gasoline Service Stations
1975	FRANK S UNION SERVICE	GASOLINE STATIONS
1975	FRANKS UNION 76 SERVICE	Gasoline Service Stations
1976	FRANKS UNION 76 SERVICE	Gasoline Service Stations
1977	FRANKS UNION 76 SERVICE	Gasoline Service Stations
1978	LAELS BURNSIDE UNION	Gasoline Service Stations
1979	LAELS BURNSIDE UNION	Gasoline Service Stations
1980	LAELS BURNSIDE UNION	Gasoline Service Stations
1981	LAEL S BURNSIDE UNION SERVICE	GASOLINE STATIONS
1982	LAELS BURNSIDE UNION	Gasoline Service Stations
1983	TELLURIAN CORP THE	Gasoline Service Stations
1985	LAEL S BURNSIDE UNION SERVICE	GASOLINE STATIONS
1985	TELLURIAN CORP THE	Gasoline Service Stations
1986	TELLURIAN CORP THE	Gasoline Service Stations
1987	TELLURIAN CORP	Gasoline Service Stations

N897 **UNOCAL 0430** **FINDS** **1006850181**
12 SW 4TH AVE **N/A**
< 1/8 **PORTLAND, OR 97204**
1 ft.

Site 8 of 22 in cluster N

Relative: FINDS:
Higher

Actual:
36 ft.

Registry ID: 110014120959

Environmental Interest/Information System

UNOCAL 0430 (Continued) **1006850181**

OR-DEQ (Oregon - Department Of Environmental Quality) is a regulatory agency whose job is to protect the quality of Oregon's Environment. DEQ uses a combination of technical assistance, inspections and permitting to help public and private facilities and citizens understand and comply with state and federal environmental regulations.

Click this hyperlink while viewing on your computer to access additional FINDS: detail in the EDR Site Report.

N898 **FORMER UNOCAL STATION #430** **OR RGA LUST** **S115366138**
12 SW 4TH AVE **N/A**
< 1/8 **PORTLAND, OR**
1 ft.

Site 9 of 22 in cluster N

Relative:
Higher
Actual:
36 ft.

RGA LUST:

2012	FORMER UNOCAL STATION #430	12 SW 4TH AVE
2011	FORMER UNOCAL STATION #430	12 SW 4TH AVE
2010	FORMER UNOCAL STATION #430	12 SW 4TH AVE
2009	FORMER UNOCAL STATION #430	12 SW 4TH AVE
2008	FORMER UNOCAL STATION #430	12 SW 4TH AVE
2007	FORMER UNOCAL STATION #430	12 SW 4TH AVE
2006	FORMER UNOCAL STATION #430	12 SW 4TH AVE
2005	FORMER UNOCAL STATION #430	12 SW 4TH AVE
2004	FORMER UNOCAL STATION #430	12 SW 4TH AVE
2003	FORMER UNOCAL STATION #430	12 SW 4TH AVE
2002	FORMER UNOCAL STATION #430	12 SW 4TH AVE

N899 **UNOCAL 0430** **OR LUST** **U004015050**
12 SW 4TH AVE **OR UST** **N/A**
< 1/8 **PORTLAND, OR 97204**
1 ft.

Site 10 of 22 in cluster N

Relative:
Higher
Actual:
36 ft.

LUST:

Region:	North Western Region
Facility ID:	26-86-0003
Cleanup Received Date:	03/05/1990
Cleanup Start Date:	03/05/1990
Cleanup Complete Date:	**03/21/1991**
Decode for Region:	**North West Region**

UST:

Facility ID:	918

UNOCAL 0430 (Continued) **U004015050**

Facility Telephone: (503)227-6006
Permittee Name: TELLURIAN CORP, DEALER
Number of Permitted Tanks: Not reported
Active Tanks: Not reported
Decommissioned Tanks: 3
Number of Tanks: 3

E900 **DIZZY DEAN S** **EDR Hist Auto** **1009494647**
729 W BURNSIDE **N/A**
< 1/8 **PORTLAND, OR**
1 ft.

Site 26 of 61 in cluster E

Relative: EDR Hist Auto
Higher

Actual:
41 ft.

Year:	Name:	Type:
1935	SPECKS LIGHTHOUSE SERVICE STATI	GASOLINE AND OIL SERVICE STATIONS
1940	H W AND M SERVICE	GASOLINE AND OIL SERVICE STATIONS
1955	DIZZY DEAN S	GASOLINE STATIONS

AF901 **INGHRAM AUTOMOTIVE SERVICE** **EDR Hist Auto** **1009493822**
621 NE COUCH **N/A**
< 1/8 **PORTLAND, OR**
1 ft.

Site 45 of 51 in cluster AF

Relative: EDR Hist Auto
Higher

Actual:
76 ft.

Year:	Name:	Type:
1950	INGHRAM AUTOMOTIVE SERVICE	AUTOMOBILE REPAIRING
1955	INGHRAM AUTOMOTIVE SERVICE	AUTOMOBILE REPAIRING
1960	INGHRAM AUTOMOTIVE SERVICE	AUTOMOBILE REPAIRING
1960	SNYDER JACK AUTOMOTIVE	AUTOMOBILE REPAIRING
1965	INGHRAM AUTOMOTIVE SERVICE	AUTOMOBILE REPAIRING
1965	SNYDER JACK AUTOMOTIVE SERVICE	AUTOMOBILE REPAIRING
1969	INGRAHAM AUTOMOTIVE SERVICE	General Automotive Repair Shops
1969	SNYDER JACK AUTOMOTIVE SERVICE	General Automotive Repair Shops
1970	INGRAHAM AUTOMOTIVE SERVICE	General Automotive Repair Shops
1970	SNYDER JACK AUTOMOTIVE SERVICE	General Automotive Repair Shops

---

AP902 **SORGE VILLAGE** **EDR Hist Cleaner** **1009481467**
534 E BURNSIDE ST **N/A**
< 1/8 **PORTLAND, OR**
1 ft.

Site 2 of 40 in cluster AP

Relative: EDR Hist Cleaner
Higher

Actual:
70 ft.

Year:	Name:	Type:
1970	SORGE VILLAGE	LAUNDRIES SELF SERVE
1975	NORGE VILLAGE	LAUNDRIES SELF SERVE
1981	NORGE VILLAGE	LAUNDRIES SELF SERVE

AL903 **BLOCK 75** **OR ECSI** **S116734847**
111 NE MARTIN LUTHER KING JR. BLVD. **OR VCP** **N/A**
< 1/8 **PORTLAND, OR 97232**
1 ft.

Site 7 of 11 in cluster AL

Relative:
Higher

Actual:
65 ft.

ECSI:

State ID Number:	5905
Brown ID:	0
Study Area:	False
Region ID:	2
Legislatve ID:	831
Investigation:	No Further Action
FACA ID:	5332
Further Action:	0
Lat/Long (dms):	45 31 26.00 / -122 39 43.60
County Code:	26.00
Score Value:	Not reported
Cerclis ID:	Not reported
Township Coord.:	1.00
Township Zone:	N
Range Coord:	1.00
Range Zone:	E
Section Coord:	34
Qtr Section:	DA
Tax Lots:	2900, 3000, 3200
Size:	0.61 acres
NPL:	False
Orphan:	False
Updated By:	KDANA
Update Date:	10/12/2015
Created Date:	06/17/2014
Decode For RegionID:	Northwest Region
Decode For BrownID:	Not reported
Decode For Furtheract:	Not reported
Decode For Investstat:	No Further Action
Decode For Legislative:	Owner, operator or other party under agreement, order or consent decree under ORS 465.200 or 465.420
Alias Name:	Industrial Finishes & Systems Inc.
Alias Name:	Urban Development Partners
Alias Name:	Portland Development Commission (PDC)

Hazardous Release:

Substance ID.:	121011
Haz Release ID:	388217
Qty Released:	unknown
Date Released:	unknown
Update Date:	10/16/2014
Update By:	KDANA
Substance Code:	127-18-4
Substance Name:	TETRACHLOROETHYLENE
Substance Abbrev.:	Not reported
Substance Category ID:	8519
Substance Category:	Volatiles
Category Level:	Not reported
Created By:	Not reported
Created Date:	12/17/2002
Substance Category ID:	8551
Substance Category:	Solvents of interest to Milwaukie Area GW study
Category Level:	Not reported

BLOCK 75 (Continued) **S116734847**

Created By: Not reported
Created Date: 12/17/2002
Substance Category ID: 8519
Substance Category: Volatiles
Category Level: Not reported
Created By: Not reported
Created Date: 12/17/2002
Substance Category ID: 8551
Substance Category: Solvents of interest to Milwaukie Area GW study
Category Level: Not reported
Created By: Not reported
Created Date: 12/17/2002
Substance Alias ID: 316912
Sub Alias Name: ETHENE,TETRACHLORO-
Substance Alias ID: 316913
Sub Alias Name: ETHYLENE TETRACHLORIDE
Substance Alias ID: 316914
Sub Alias Name: PERCHLOROETHYLENE
Substance Alias ID: 316915
Sub Alias Name: PERCLENE
Substance Alias ID: 316916
Sub Alias Name: TETRACHLOROETHENE
Substance Alias ID: 316917
Sub Alias Name: TETRACHLOROETHENE,1,1,2,2-
Substance Alias ID: 316918
Sub Alias Name: TETRACHLOROETHYLENE,1,1,2,2-
Comment ID: 305651
Release Code: General Comments
Release Comments: Also known as perchloroethylene (PCE or perc)
Decode for Relcomcd: General Comments
Comment ID: 305652
Release Code: Media Contamination Footnote
Release Comments: Other = soil gas
Decode for Relcomcd: Media Contamination Footnote
Comment ID: 305653
Release Code: Data Sources
Release Comments: September 2014 Focused Work Plan by Hahn & Associates, Inc.
Decode for Relcomcd: Data Sources
Sampling Result ID: 350723
Feature Id: 0
Hazard Release Id: 388217
Medium: 698
Substance Abbrev.: 0
Unit Code: 8
Observation: False
Owner Operator: False
Lab Data: True
Sample Depth: 32.5-35.0 ft bgs
Start Date: 07/28/1999
End Date: 07/28/1999
Min Concentration: Not reported
Max Concentration: 35.10
Sample Comment: up to 35.1 ppb
Last Update By: KDANA
Update Date: 10/16/2014
Decode for MediumID: Groundwater
Sampling Result ID: 350724

BLOCK 75 (Continued) **S116734847**

Feature Id: 0
Hazard Release Id: 388217
Medium: 700
Substance Abbrev.: 0
Unit Code: 95
Observation: False
Owner Operator: False
Lab Data: True
Sample Depth: 4.5-5.0 ft bgs
Start Date: 11/27/2013
End Date: 11/27/2013
Min Concentration: Not reported
Max Concentration: 690.00
Sample Comment: up to 690 ug/m3
Last Update By: KDANA
Update Date: 10/16/2014
Decode for MediumID: Other

Substance ID.: 121664
Haz Release ID: 388258
Qty Released: unknown
Date Released: unknown
Update Date: 09/30/2015
Update By: KDANA
Substance Code: 7440-38-2
Substance Name: ARSENIC
Substance Abbrev.: Not reported
Substance Category ID: 8439
Substance Category: Inorganics
Category Level: Not reported
Created By: Not reported
Created Date: 12/17/2002
Substance Category ID: 8439
Substance Category: Inorganics
Category Level: Not reported
Created By: Not reported
Created Date: 12/17/2002
Substance Alias ID: 319286
Sub Alias Name: AS
Comment ID: 305691
Release Code: Data Sources
Release Comments: June 2015 ICP Report by Hahn & Associates, Inc.
Decode for Relcomcd: Data Sources
Sampling Result ID: 350766
Feature Id: 0
Hazard Release Id: 388258
Medium: 703
Substance Abbrev.: 0
Unit Code: 7
Observation: False
Owner Operator: False
Lab Data: True
Sample Depth: 0-2 ft bgs
Start Date: 01/26/2015
End Date: 01/26/2015
Min Concentration: Not reported
Max Concentration: 10.00

BLOCK 75 (Continued) **S116734847**

Sample Comment: up to 10.0 ppm
Last Update By: KDANA
Update Date: 09/30/2015
Decode for MediumID: Soil
Sampling Result ID: 350767
Feature Id: 0
Hazard Release Id: 388258
Medium: 703
Substance Abbrev.: 0
Unit Code: 7
Observation: False
Owner Operator: False
Lab Data: True
Sample Depth: 26.5 ft bgs
Start Date: 01/26/2015
End Date: 01/26/2015
Min Concentration: Not reported
Max Concentration: 17.70
Sample Comment: up to 17.7 ppm
Last Update By: KDANA
Update Date: 09/30/2015
Decode for MediumID: Soil

Substance ID.: 121639
Haz Release ID: 388259
Qty Released: unknown
Date Released: unknown
Update Date: 09/30/2015
Update By: KDANA
Substance Code: 7439-92-1
Substance Name: LEAD
Substance Abbrev.: Not reported
Substance Category ID: 8466
Substance Category: Inorganics
Category Level: Not reported
Created By: Not reported
Created Date: 12/17/2002
Substance Category ID: 8466
Substance Category: Inorganics
Category Level: Not reported
Created By: Not reported
Created Date: 12/17/2002
Substance Alias ID: 319256
Sub Alias Name: PB
Comment ID: 305692
Release Code: Data Sources
Release Comments: June 2015 ICP Report by Hahn & Associates, Inc.
Decode for Relcomcd: Data Sources
Sampling Result ID: 350768
Feature Id: 0
Hazard Release Id: 388259
Medium: 703
Substance Abbrev.: 0
Unit Code: 7
Observation: False
Owner Operator: False
Lab Data: True

BLOCK 75 (Continued) **S116734847**

Sample Depth: 26.5 ft bgs
Start Date: 01/26/2015
End Date: 01/26/2015
Min Concentration: Not reported
Max Concentration: 944.00
Sample Comment: up to 944 ppm
Last Update By: KDANA
Update Date: 09/30/2015
Decode for MediumID: Soil
Sampling Result ID: 350769
Feature Id: 0
Hazard Release Id: 388259
Medium: 703
Substance Abbrev.: 0
Unit Code: 7
Observation: False
Owner Operator: False
Lab Data: True
Sample Depth: 0-2 ft bgs
Start Date: 01/26/2015
End Date: 01/26/2015
Min Concentration: Not reported
Max Concentration: 20.30
Sample Comment: up to 20.3 ppm
Last Update By: KDANA
Update Date: 09/30/2015
Decode for MediumID: Soil

Narrative:
NARR ID: 5755352
NARR Code: Contamination
Created By: KDANA
Created Date: 10/13/2014
Updated By: KDANA
Updated Date: 10/12/2015
Decode for NarcdID: Contamination
NARR Comments: (10/08/2015 KPD/ICP) Groundwater samples collected to the south of Block 75 in 1998 and 1999 identified a plume of PCE that appeared to originate on the Block. Soil samples collected on Block 75 in July 2004 found virtually no contamination of any kind. However, soil gas samples collected in November 2013 showed a plume of PCE extending roughly from the center of the Block to the southeast corner. PCE was also detected in on-site groundwater samples in October 2014.

NARR ID: 5755355
NARR Code: Data Sources
Created By: KDANA
Created Date: 10/13/2014
Updated By: KDANA
Updated Date: 07/06/2015
Decode for NarcdID: Data Sources
NARR Comments: 1) HAI <quot>Phase II Environmental Site Assessment Report<quot> [September 15, 2004]. 2) HAI <quot>Phase II Environmental Site Assessment Report<quot> [December 11, 2013]. 3) HAI <quot>Contaminated Media Management Plan<quot> [July 11, 2014]. 4) HAI <quot>Focused Work Plan for Supplemental Groundwater Investigation<quot> [September 9, 2014]. 5) HAI <quot>Independent Cleanup Pathway Report<quot> [June 8, 2015].

BLOCK 75 (Continued) **S116734847**

NARR ID: 5755353
NARR Code: Hazardous Substance/Waste Types
Created By: KDANA
Created Date: 10/13/2014
Updated By: KDANA
Updated Date: 10/13/2014
Decode for NarcdID: Hazardous Substance/Waste Types
NARR Comments: Perchloroethylene (PCE)

NARR ID: 5755350
NARR Code: Site Location
Created By: KDANA
Created Date: 10/13/2014
Updated By: KDANA
Updated Date: 10/13/2014
Decode for NarcdID: Site Location
NARR Comments: The site occupies all but the NE quarter of the block bounded by NE Davis Street to the north, NE Couch Street to the south, NE MLK Blvd. to the east and NE 3rd Avenue to the west.

NARR ID: 5755357
NARR Code: Manner of Release
Created By: KDANA
Created Date: 10/16/2014
Updated By: KDANA
Updated Date: 07/06/2015
Decode for NarcdID: Manner of Release
NARR Comments: Manner and time of release unknown. Most likely releases of degreasing solvents from auto and motorcycle repair and maintenance facilities. The solvents may have traveled through abandoned cesspools to groundwater.

NARR ID: 5755354
NARR Code: Media Contamination
Created By: KDANA
Created Date: 10/13/2014
Updated By: KDANA
Updated Date: 10/13/2014
Decode for NarcdID: Media Contamination
NARR Comments: Groundwater and soil gas

NARR ID: 5755821
NARR Code: Site Ownership
Created By: KDANA
Created Date: 09/30/2015
Updated By: KDANA
Updated Date: 09/30/2015
Decode for NarcdID: Site Ownership
NARR Comments: Urban Development Partners (UDP) purchased Block 75 from the Portland Development Commission (PDC) around January 2014.

NARR ID: 5755820
NARR Code: Pathways Other Hazards
Created By: KDANA
Created Date: 09/30/2015
Updated By: KDANA
Updated Date: 10/01/2015

BLOCK 75 (Continued) **S116734847**

Decode for NarcdID: Pathways & Other Hazards
NARR Comments: Soils at the site were generally described as sandy silts to about 20 ft bgs, grading to silty and sandy gravels below 30 ft bgs. The gravels extend to at least 75 ft bgs. Groundwater was encountered roughly 40 ft bgs and flows southwest. The nearest surface water body is the Willamette River, about 750 feet west of the site. The site and surrounding properties are currently zoned Central Employment with a design overlay (EXd) by the City of Portland.

NARR ID: 5755822
NARR Code: Remedial Action
Created By: KDANA
Created Date: 09/30/2015
Updated By: KDANA
Updated Date: 10/12/2015
Decode for NarcdID: Remedial Action
NARR Comments: (10/08/2015 KPD/ICP) Redevelopment of the site began the last week of December 2014. Within days three former cesspools were discovered on the south half of the block. The cesspools were 3 ft in diameter, brick-lined, and extended to groundwater. Sediments at the bottom of the cesspools were contaminated with oil and metals. A total of 20.34 tons of sediments were vacuumed or augured out of the cesspools and shipped to the Hillsboro Landfill for disposal. Approximately 24,000 cubic yards of soil were excavated up to 22 ft bgs from the south half of the block and shipped to the Portside Lagoon and Landfill in Vancouver for disposal. No evidence of soil contamination (such as odors or staining) was observed during the excavations. Elevated concentrations of arsenic and lead remain at the bottom of one of the cesspools, and elevated concentrations of arsenic were detected in a composite surface soil sample from a parcel of former right-of-way immediately south of the block. However, DEQ has determined that the arsenic and lead at the bottom of the cesspool are too deep and too limited in extent to pose a direct contact risk, and the former right-of-way will be capped by the City of Portland to prevent contact with arsenic in the surface soils. DEQ also determined that the PCE concentrations in soil gas and groundwater did not pose an unacceptable risk to human health or the environment.

NARR ID: 5755358
NARR Code: Health Threats
Created By: KDANA
Created Date: 10/16/2014
Updated By: KDANA
Updated Date: 10/16/2014
Decode for NarcdID: Health Threats
NARR Comments: No unacceptable risks have been identified from the contamination at the site. The soil gas concentrations are well below DEQ's risk-based concentrations, and groundwater in the area is not used as a drinking water source.

NARR ID: 5755351
NARR Code: Site History
Created By: KDANA
Created Date: 10/13/2014
Updated By: KDANA
Updated Date: 07/06/2015
Decode for NarcdID: Site History

BLOCK 75 (Continued) **S116734847**

NARR Comments: Approximately 11 residences were present at the site as of 1889. The residences began to be removed in the mid-1930s. By 1950 all of the residences had been removed, and a building was constructed in the SW quarter of the block. The building was variously used for automotive maintenance, motorcycle assembly, and delivery vehicle maintenance. A second building was constructed in the SE quarter of the block in 1970. The building was used as a motorcycle repair shop in the 1970s, as an automotive paint mixing and matching facility in the 1980s and 1990s, and as a bakery and restaurant in the 2000s. Both buildings were torn down in 2008, and the site remained vacant until construction of the current building began in 2015.

Administrative Action:

Action ID: 9424
Region: Not reported
Complete Date: 06/17/2014
Rank Value: Not reported
Cleanup Flag: False
Created Date: 06/17/2014
Decode for AgencyID: Department of Environmental Quality
Decode for RegionID: Not reported
Category: Administrative Action
Action Code Flag: False
Action: Site added to database
Further Action: Not reported
Comments: Not reported

Action ID: 9519
Region: Northwestern Region
Complete Date: 07/28/2014
Rank Value: Not reported
Cleanup Flag: False
Created Date: 06/17/2014
Decode for AgencyID: Department of Environmental Quality
Decode for RegionID: Northwest Region
Category: Remedial Action
Action Code Flag: False
Action: VCS Waiting List
Further Action: 0
Comments: Not reported

Action ID: 9435
Region: Northwestern Region
Complete Date: 10/08/2015
Rank Value: Not reported
Cleanup Flag: True
Created Date: 10/13/2014
Decode for AgencyID: Department of Environmental Quality
Decode for RegionID: Northwest Region
Category: Remedial Action
Action Code Flag: False
Action: Independent Cleanup Program
Further Action: 0
Comments: Not reported

Action ID: 9443
Region: Northwestern Region
Complete Date: 10/08/2015

BLOCK 75 (Continued) **S116734847**

Rank Value: Not reported
Cleanup Flag: False
Created Date: 10/12/2015
Decode for AgencyID: Department of Environmental Quality
Decode for RegionID: Northwest Region
Category: Remedial Action
Action Code Flag: False
Action: NO FURTHER STATE ACTION REQUIRED
Further Action: 0
Comments: Not reported

VCS:
ECS Site ID: 5905
Facility Size: 0.61 acres
Action: NO FURTHER STATE ACTION REQUIRED
Start Date: 10/08/2015
End Date: 10/08/2015
Facility Status: Completed
Program: ICP
Latitude: 45.5239
Longitude: -122.6621

N904 **CHEVRON U.S.A., INC. - 93939** **OR RGA LUST** **S115359606**
400 W BURNSIDE **N/A**
< 1/8 **PORTLAND, OR**
1 ft.

Site 11 of 22 in cluster N

Relative: Higher
Actual: 37 ft.

RGA LUST:

2012	CHEVRON U.S.A., INC. - 93939	400 W BURNSIDE
2011	CHEVRON U.S.A., INC. - 93939	400 W BURNSIDE
2010	CHEVRON U.S.A., INC. - 93939	400 W BURNSIDE
2009	CHEVRON U.S.A., INC. - 93939	400 W BURNSIDE
2008	CHEVRON U.S.A., INC. - 93939	400 W BURNSIDE
2007	CHEVRON U.S.A., INC. - 93939	400 W BURNSIDE
2006	CHEVRON U.S.A., INC. - 93939	400 W BURNSIDE
2005	CHEVRON U.S.A., INC. - 93939	400 W BURNSIDE
2004	CHEVRON U.S.A., INC. - 93939	400 W BURNSIDE
2002	CHEVRON U.S.A., INC. - 93939	400 W BURNSIDE

F905 **TEMPLETON BLDG** **FINDS** **1014828578**
230 E BURNSIDE ST **N/A**
< 1/8 **PORTLAND, OR 97214**
1 ft.

Site 11 of 30 in cluster F

Relative: **Higher**
Actual: **46 ft.**

FINDS:

Registry ID: 110042138424

Environmental Interest/Information System
OR-DEQ (Oregon - Department Of Environmental Quality) is a regulatory agency whose job is to protect the quality of Oregon's Environment. DEQ uses a combination of technical assistance, inspections and permitting to help public and private facilities and citizens understand and comply with state and federal environmental regulations.

Click this hyperlink while viewing on your computer to access additional FINDS: detail in the EDR Site Report.

F906 **HEATING OIL TANK** **OR LUST** **S109578004**
230 E BURNSIDE ST **N/A**
< 1/8 **PORTLAND, OR 97214**
1 ft.

Site 12 of 30 in cluster F

Relative: **Higher**
Actual: **46 ft.**

LUST:

Region:	North Western Region
Facility ID:	26-09-0068
Cleanup Received Date:	01/30/2009
Cleanup Start Date:	Not reported
Cleanup Complete Date:	**10/30/2012**
Decode for Region:	**North West Region**

F907 **TEMPLETON BLDG** **OR RGA LUST** **S115422836**
230 E BURNSIDE ST **N/A**
< 1/8 **PORTLAND, OR**
1 ft.

Site 13 of 30 in cluster F

Relative: **Higher**
Actual: **46 ft.**

RGA LUST:

2011	TEMPLETON BLDG	230 E BURNSIDE ST
2010	TEMPLETON BLDG	230 E BURNSIDE ST
2009	TEMPLETON BLDG	230 E BURNSIDE ST

F908 **HEATING OIL TANK** **OR RGA LUST** **S115379502**
230 E BURNSIDE ST **N/A**
< 1/8 **PORTLAND, OR**
1 ft.

Site 14 of 30 in cluster F

Relative: RGA LUST:
Higher

2012	HEATING OIL TANK	230 E BURNSIDE ST

Actual:
46 ft.

AQ909 **OR SPILLS 90** **S112439805**
815 W. BURNSIDE **N/A**
< 1/8 **PORTLAND, OR 97209**
1 ft.

Site 2 of 15 in cluster AQ

Relative: Spills:
Higher

Status:	NOT REPORTED
Contact Name:	Not reported
Contact Phone:	Not reported
Site ID:	3194
Secondary ID:	Not reported
Cross Street:	Not reported
County:	MULTNOMAH
Longitude:	-122679591
Latitude:	45523229
Elevation:	49

Actual:
42 ft.

AQ910 **OBENCHAIN C A MOTOR CO** **EDR Hist Auto** **1009495542**
835 W BURNSIDE **N/A**
< 1/8 **PORTLAND, OR**
1 ft.

Site 3 of 15 in cluster AQ

Relative: EDR Hist Auto
Higher

Actual:
42 ft.

Year:	Name:	Type:
1935	OBENCHAIN C A MOTOR CO	AUTOMOBILE REPAIRING
1940	OBENCHAIN C A CO	AUTOMOBILE REPAIRING

AJ911 **CARL S AUTO SERVICE** **EDR Hist Auto** **1009491125**
34 NW 9TH AVE **N/A**
< 1/8 **PORTLAND, OR**
1 ft.

Site 39 of 48 in cluster AJ

Relative: EDR Hist Auto
Higher

Actual:
42 ft.

Year:	Name:	Type:
1935	BENSON GARAGE	AUTOMOBILE GARAGES
1950	CARTER J M	AUTOMOBILE REPAIRING
1950	CARL S AUTO SERVICE	AUTOMOBILE REPAIRING
1955	CARL S AUTO SERVICE	AUTO GARAGES
1955	CARTER JOHN M	AUTOMOBILE REPAIRING
1960	CARL S AUTO SERVICE	AUTOMOBILE REPAIRING
1965	CARL S AUTO SERVICE	AUTOMOBILE REPAIRING
1969	CARLS AUTO SERVICE	Gasoline Service Stations
1970	CARL S AUTO SERVICE	AUTOMOBILE REPAIRING

CARL S AUTO SERVICE (Continued) **1009491125**

1970	CARLS AUTO SERVICE	Gasoline Service Stations
1971	CARLS AUTO SERVICE	Gasoline Service Stations
1972	CARLS AUTO SERVICE	Gasoline Service Stations
1973	CARLS AUTO SERVICE	Gasoline Service Stations

AQ912 **MEDICAL ARTS GARAGE** **EDR Hist Auto** **1009489312**
209 10TH **N/A**
< 1/8 **PORTLAND, OR**
1 ft.

Site 4 of 15 in cluster AQ

Relative: EDR Hist Auto
Higher

Actual:
56 ft.

Year:	Name:	Type:
1930	MEDICAL ARTS GARAGE	AUTOMOBILE GARAGES

AP913 **BLOCK 76/67 SITE** **OR ECSI** **S106044950**
15 NE MARTIN LUTHER KING, JR. BLVD. **OR VCP** **N/A**
< 1/8 **PORTLAND, OR 97232** **OR BROWNFIELDS**
1 ft.

Site 3 of 40 in cluster AP

Relative: ECSI:
Higher

Actual:
60 ft.

State ID Number:	3930
Brown ID:	Brownfield Site - DEQ Tech Assistance
Study Area:	False
Region ID:	2
Legislatve ID:	831
Investigation:	No Further Action
FACA ID:	60262
Further Action:	0
Lat/Long (dms):	45 31 22.80 / -122 39 41.80
County Code:	26.00
Score Value:	Not reported
Cerclis ID:	Not reported
Township Coord.:	1.00
Township Zone:	N
Range Coord:	1.00
Range Zone:	E
Section Coord:	34
Qtr Section:	DA
Tax Lots:	Lot 6, Block 67; Lots 1-8, 76
Size:	0.89 Acres
NPL:	False
Orphan:	False
Updated By:	DHAFLEY
Update Date:	11/30/2012
Created Date:	08/11/2003
Decode For RegionID:	Northwest Region
Decode For BrownID:	Brownfield Site - DEQ Technical Assistance
Decode For Furtheract:	Not reported
Decode For Investstat:	No Further Action
Decode For Legislative:	Owner, operator or other party under agreement, order or consent decree under ORS 465.200 or 465.420
Alias Name:	Portland Development Commission (PDC)
Alias Name:	Burnside Bridgehead

BLOCK 76/67 SITE (Continued) **S106044950**

Narrative:

NARR ID: 5748178
NARR Code: Site Contacts
Created By: DHAFLEY
Created Date: 06/05/2006
Updated By: DHAFLEY
Updated Date: 06/05/2006
Decode for NarcdID: Site Contacts
NARR Comments: David Obern Portland Development Commission 222 NW Fifth Avenue Portland, Oregon 97209 (503) 823-3200 Dan Hafley Cleanup & Lower Willamette Section Northwest Region, DEQ 2020 SW Fourth Ave., Suite 400 Portland, OR 97213 (503) 229-5417

NARR ID: 5748179
NARR Code: Contamination
Created By: DHAFLEY
Created Date: 06/05/2006
Updated By: DHAFLEY
Updated Date: 06/05/2006
Decode for NarcdID: Contamination
NARR Comments: Mainly petroleum hydrocarbons from UNOCAL service station formerly located on Block 76, and miscellaneous other TPH sources.

NARR ID: 5748180
NARR Code: Data Sources
Created By: DHAFLEY
Created Date: 06/05/2006
Updated By: DHAFLEY
Updated Date: 06/05/2006
Decode for NarcdID: Data Sources
NARR Comments: 1) Remedial Investigation Report, Block 76/67; prepared by Hart Crowser for the PDC, August 9, 2005. 2) DEQ Closeout Memorandum; March 15, 2006. 3) DEQ Northwest Region Cleanup Files (ECSI# 3930).

NARR ID: 5748181
NARR Code: Hazardous Substance/Waste Types
Created By: DHAFLEY
Created Date: 06/05/2006
Updated By: DHAFLEY
Updated Date: 06/05/2006
Decode for NarcdID: Hazardous Substance/Waste Types
NARR Comments: Petroleum hydrocarbons and related constituents including PAHs and VOCs. An plume of PCE extends through the site, but was determined to emanate from north of the site and is not attributable to any site activities. Minor impacts to both soil and shallow groundwater have been observed at the site.

NARR ID: 5748182
NARR Code: Project Issues Summary
Created By: DHAFLEY
Created Date: 06/05/2006
Updated By: DHAFLEY
Updated Date: 06/05/2006
Decode for NarcdID: Project Issues Summary
NARR Comments: Removal of contaminated soil associated with the former UNOCAL station was completed in 1988 and 1992. USTs associated with this area (southwest portion of site) received a DEQ NFA in 1994.

BLOCK 76/67 SITE (Continued) **S106044950**

Following review of soil and groundwater investigation work complete at the site through 2005, DEQ Northwest Region Cleanup Program determinated that remaining soil and groundwater contamination at the site (minor) does not pose a risk to public health or the environment. An NFA was issued in May 2006. Three to four petroleum USTs remained at the site as of June 2006; the PDC agreed to decommission the tanks per UST rules as part of upcoming site development work. A Soil Management Plan was also prepared to address handling of any <quot>lightly-contaminated soil<quot> that will be removed from the site as part of site development work.

NARR ID: 5744000
NARR Code: Site Location
Created By: JWAGGY
Created Date: 08/11/2003
Updated By: DHAFLEY
Updated Date: 06/05/2006
Decode for NarcdID: Site Location
NARR Comments: Betweem NE 2nd and NE MLK immediately north of East Burnside. Site consists of Lot 6 of Block 67 and Lots 1 through 8 of Block 76.

NARR ID: 5749295
NARR Code: Project Activity Status
Created By: JWAGGY
Created Date: 05/22/2007
Updated By: JWAGGY
Updated Date: 05/22/2007
Decode for NarcdID: Project Activity Status
NARR Comments: Project file archived 5/11/2007.

NARR ID: 5748177
NARR Code: Remedial Action
Created By: DHAFLEY
Created Date: 06/02/2006
Updated By: DHAFLEY
Updated Date: 11/30/2012
Decode for NarcdID: Remedial Action
NARR Comments: A Remedial Investigation Report was issued for the site in August 2005 which presents the results of soil and groundwater sampling completed at the site, during which generally low levels of petroleum hydrocarbons and constituents were detected in soil and groundwater. The primary source of the releases was a UNOCAL station that formerly was located on Block 76. Site work included soil removal associated w/ UNOCAL USTs. DEQ reviewed the report under DEQ's ICP, and in a closeout memo dated March 15, 2006 determined that no additional site action was warranted, as remaining contaminants were below risk-based concentrations. Four known or suspected USTs remain at the site which will be addressed by the PDC or the site developer as part of site development work. DEQ received a commitment from the PDC (Dave Obern) to do the work in a letter dated November 25, 2005, a copy of which is attached to the site NFA letter. The NFA was issued on May 30, 2006 following a 30-day public comment period. No comment was received. USTs were subsequently addressed in 2008, with approval by DEQ LUST program in 2009 (see Webdocs 2009 NFA). Site environmental work is therefore considered complete.

NARR ID: 5748183

BLOCK 76/67 SITE (Continued) **S106044950**

NARR Code: Health Threats
Created By: DHAFLEY
Created Date: 06/05/2006
Updated By: DHAFLEY
Updated Date: 06/05/2006
Decode for NarcdID: Health Threats
NARR Comments: At present, the site does not pose a significant risk to public health or the environment.

NARR ID: 5748184
NARR Code: Water Use (Current/Reasonably Likely)
Created By: DHAFLEY
Created Date: 06/05/2006
Updated By: DHAFLEY
Updated Date: 06/05/2006
Decode for NarcdID: Water Use (Current/Reasonably Likely)
NARR Comments: As part of the 2005 Remedial Investigation Report prepared by Hart Crowser for the site, a BWUD was completed. Shallow groundwater at and in the immediate vicinity of the site was determined to have no current or reasonably likely beneficial use other than recharge of deeper aquifers and the Willamette River. Deeper groundwater in the site vicinity could potentially be used for industrial or irrigation purposes, however site contaminants are generally <quot>floaters<quot> (lighter than water) and not expected to migrate deeper to any appreciable amount. Site contaminants have not migrated a significant distance off-site and therefore are not expected to impact the Willamette River.

Administrative Action:
Action ID: 9424
Region: Not reported
Complete Date: 08/11/2003
Rank Value: Not reported
Cleanup Flag: False
Created Date: 08/11/2003
Decode for AgencyID: Department of Environmental Quality
Decode for RegionID: Not reported
Category: Administrative Action
Action Code Flag: False
Action: Site added to database
Further Action: Not reported
Comments: Not reported

Action ID: 9440
Region: Northwestern Region
Complete Date: 07/22/2003
Rank Value: Not reported
Cleanup Flag: False
Created Date: 08/11/2003
Decode for AgencyID: Department of Environmental Quality
Decode for RegionID: Northwest Region
Category: Remedial Action
Action Code Flag: False
Action: Letter Agreement
Further Action: Low
Comments: Not reported

Action ID: 9484

BLOCK 76/67 SITE (Continued) **S106044950**

Region: Northwestern Region
Complete Date: 08/01/2005
Rank Value: Not reported
Cleanup Flag: False
Created Date: 06/02/2006
Decode for AgencyID: Department of Environmental Quality
Decode for RegionID: Northwest Region
Category: Remedial Action
Action Code Flag: False
Action: REMEDIAL INVESTIGATION
Further Action: Low
Comments: Not reported

Action ID: 9443
Region: Northwestern Region
Complete Date: 05/30/2006
Rank Value: Not reported
Cleanup Flag: False
Created Date: 06/02/2006
Decode for AgencyID: Department of Environmental Quality
Decode for RegionID: Northwest Region
Category: Remedial Action
Action Code Flag: False
Action: NO FURTHER STATE ACTION REQUIRED
Further Action: 0
Comments: Not reported

Operations:
Operation Id: 134791
Operation Status: Inactive
Common Name: Unocal
Yrs of Operation: Unknown
Comments: Not reported
Updated Date: 08/11/2003
Updated By: JWAGGY
Decode for OpstatID: Inactive

VCS:
ECS Site ID: 3930
Facility Size: 0.89 Acres
Action: NO FURTHER STATE ACTION REQUIRED
Start Date: 05/30/2006
End Date: 05/30/2006
Facility Status: Completed
Program: VCP
Latitude: 45.523
Longitude: -122.6616

OR BROWNFIELDS:
Geolocation Id: 60262
Status: NO FURTHER STATE ACTION REQUIRED
Lat/Long: 45.523 / -122.661

AQ914 **MILLER AND BRUHN** **EDR Hist Auto** **1009495653**
85 10TH **N/A**
< 1/8 **PORTLAND, OR**
1 ft.

Site 5 of 15 in cluster AQ

Relative: EDR Hist Auto
Higher

Actual:
55 ft.

Year:	Name:	Type:
1924	MILLER AND BRUHN	AUTOMOBILE SERVICE STATIONS

AM915 **HEATING OIL TANK** **OR LUST** **S106475642**
4-10 NW 3RD AVE **N/A**
< 1/8 **PORTLAND, OR 97209**
1 ft.

Site 5 of 32 in cluster AM

Relative: LUST:
Higher

Actual:
35 ft.

Region:	North Western Region
Facility ID:	26-04-0741
Cleanup Received Date:	04/29/2004
Cleanup Start Date:	04/29/2004
Cleanup Complete Date:	**07/08/2004**
Decode for Region:	**North West Region**

Region:	North Western Region
Facility ID:	26-14-1260
Cleanup Received Date:	09/15/2014
Cleanup Start Date:	Not reported
Cleanup Complete Date:	**09/29/2014**
Decode for Region:	**North West Region**

AF916 **HAMILTON, JOHN** **OR RGA LUST** **S115369087**
521-537 NE COUCH ST **N/A**
< 1/8 **PORTLAND, OR**
1 ft.

Site 46 of 51 in cluster AF

Relative: RGA LUST:
Higher

Actual:
71 ft.

2011	HAMILTON, JOHN	521-537 NE COUCH ST
2010	HAMILTON, JOHN	521-537 NE COUCH ST
2009	HAMILTON, JOHN	521-537 NE COUCH ST
2008	HAMILTON, JOHN	521-537 NE COUCH ST
2007	HAMILTON, JOHN	521-537 NE COUCH ST
2006	HAMILTON, JOHN	521-537 NE COUCH ST

F917 **HEATING OIL TANK** **OR LUST** **S121972232**
9 SE 3RD AVE **N/A**
< 1/8 **PORTLAND, OR 97214**
1 ft.

Site 15 of 30 in cluster F

Relative: **Higher**
Actual: **46 ft.**

LUST:

Region:	North Western Region
Facility ID:	26-18-0253
Cleanup Received Date:	03/09/2018
Cleanup Start Date:	Not reported
Cleanup Complete Date:	**03/30/2018**
Decode for Region:	**North West Region**

AP918 **CHRISTIANSON CARL Z** **EDR Hist Auto** **1009492588**
480 E BURNSIDE **N/A**
< 1/8 **PORTLAND, OR**
1 ft.

Site 4 of 40 in cluster AP

Relative: **Higher**
Actual: **64 ft.**

EDR Hist Auto

Year:	Name:	Type:
1930	CHRISTIANSON CARL Z	GASOLINE AND OIL SERVICE STATIONS

AL919 **BLOCK 76/67 SITE** **OR RGA HWS** **S115331702**
15 NE MARTIN LUTHER KING BLVD **N/A**
< 1/8 **PORTLAND, OR**
1 ft.

Site 8 of 11 in cluster AL

Relative: **Higher**
Actual: **63 ft.**

RGA HWS:

2004	BLOCK 76/67 SITE	15 NE MARTIN LUTHER KING BLVD
2003	BLOCK 76/67 SITE	15 NE MARTIN LUTHER KING BLVD

AR920 **MC EWEN TEXACO SERVICE** **EDR Hist Auto** **1009494848**
75 E BURNSIDE EXT **N/A**
< 1/8 **PORTLAND, OR**
1 ft.

Site 2 of 15 in cluster AR

Relative: **Higher**
Actual: **32 ft.**

EDR Hist Auto

Year:	Name:	Type:
1967	MC EWEN TEXACO SERVICE	GASOLINE STATIONS

AG921 **BROADWAY GOLDEN EAGLE** **EDR Hist Auto** **1009494392**
70 NE BROADWAY **N/A**
< 1/8 **PORTLAND, OR**
1 ft.

Site 50 of 53 in cluster AG

Relative: EDR Hist Auto
Higher

Actual:
40 ft.

Year:	Name:	Type:
1955	BROADWAY GOLDEN EAGLE	GASOLINE STATIONS
1960	BROADWAY GOLDEN EAGLE SERVICE	GASOLINE STATIONS

AM922 **HAWLEY MARK** **EDR Hist Auto** **1009491843**
405 BURNSIDE **N/A**
< 1/8 **PORTLAND, OR**
1 ft.

Site 6 of 32 in cluster AM

Relative: EDR Hist Auto
Higher

Actual:
36 ft.

Year:	Name:	Type:
1924	HAWLEY MARK	AUTOMOBILE REPAIRING

AF923 **KADELS AUTO BODY LLC PORTLAND** **RCRA-CESQG** **1004769912**
34 NE GRAND AVE **FINDS** **ORD027744150**
< 1/8 **PORTLAND, OR 97232** **ECHO**
1 ft.

Site 47 of 51 in cluster AF

Relative: RCRA-CESQG:
Higher

Actual:
70 ft.

Date form received by agency:	01/02/2019
Facility name:	ABRA AUTO BODY & GLASS
Facility address:	34 NE GRAND AVE PORTLAND, OR 97232
EPA ID:	ORD027744150
Mailing address:	1658 N MILWAUKEE AVE - SUITE 2 CHICAGO, IL 60647
Contact:	BRADLEY WHITE
Contact address:	34 NE GRAND AVE PORTLAND, OR 97232
Contact country:	US
Contact telephone:	503-232-7237
Contact email:	BRADWHITE@ABRAAUTO.COM
EPA Region:	10
Classification:	Conditionally Exempt Small Quantity Generator
Description:	Handler: generates 100 kg or less of hazardous waste per calendar month, and accumulates 1000 kg or less of hazardous waste at any time; or generates 1 kg or less of acutely hazardous waste per calendar month, and accumulates at any time: 1 kg or less of acutely hazardous waste; or 100 kg or less of any residue or contaminated soil, waste or other debris resulting from the cleanup of a spill, into or on any land or water, of acutely hazardous waste; or generates 100 kg or less of any residue or contaminated soil, waste or other debris resulting from the cleanup of a spill, into or on any land or water, of acutely hazardous waste during any calendar month, and accumulates at any time: 1 kg or less of acutely hazardous waste; or 100 kg or less of any residue or contaminated soil, waste or other debris resulting from the cleanup of a spill, into or on any land or water, of acutely

KADELS AUTO BODY LLC PORTLAND (Continued) **1004769912**

hazardous waste

Owner/Operator Summary:

Owner/operator name:	ABRA AUTO BODY & GLASS LP
Owner/operator address:	7225 NORTHLAND AVE NO 210 BROOKLYN PARK, MN 55428
Owner/operator country:	US
Owner/operator telephone:	763-585-6253
Owner/operator email:	Not reported
Owner/operator fax:	Not reported
Owner/operator extension:	Not reported
Legal status:	Private
Owner/Operator Type:	Owner
Owner/Op start date:	01/02/2019
Owner/Op end date:	Not reported

Owner/operator name:	ABRA AUTO BODY & GLASS LP
Owner/operator address:	7225 NORTHLAND AVE NO 210 BROOKLYN PARK, OR 55428
Owner/operator country:	US
Owner/operator telephone:	763-585-6253
Owner/operator email:	Not reported
Owner/operator fax:	Not reported
Owner/operator extension:	Not reported
Legal status:	Private
Owner/Operator Type:	Operator
Owner/Op start date:	01/02/2019
Owner/Op end date:	Not reported

Handler Activities Summary:

U.S. importer of hazardous waste:	No
Mixed waste (haz. and radioactive):	No
Recycler of hazardous waste:	No
Transporter of hazardous waste:	No
Treater, storer or disposer of HW:	No
Underground injection activity:	No
On-site burner exemption:	No
Furnace exemption:	No
Used oil fuel burner:	No
Used oil processor:	No
User oil refiner:	No
Used oil fuel marketer to burner:	No
Used oil Specification marketer:	No
Used oil transfer facility:	No
Used oil transporter:	No

Historical Generators:

Date form received by agency:	08/07/2015
Site name:	KADELS AUTO BODY LLC PORTLAND
Classification:	Conditionally Exempt Small Quantity Generator

Date form received by agency:	12/31/2013
Site name:	KADEL'S NU-WAY AUTO BODY
Classification:	Conditionally Exempt Small Quantity Generator

Date form received by agency:	12/31/2011

KADELS AUTO BODY LLC PORTLAND (Continued) **1004769912**

Site name: KADEL'S NU-WAY AUTO BODY
Classification: Conditionally Exempt Small Quantity Generator

Date form received by agency: 12/31/2011
Site name: KADEL'S NU-WAY AUTO BODY
Classification: Conditionally Exempt Small Quantity Generator

Date form received by agency: 07/23/2010
Site name: KADEL'S NU-WAY AUTO BODY
Classification: Conditionally Exempt Small Quantity Generator

Date form received by agency: 12/31/2004
Site name: NU WAY BODY & FENDER WORKS INC
Classification: Conditionally Exempt Small Quantity Generator

Date form received by agency: 12/27/2002
Site name: NU WAY BODY & FENDER WORKS INC
Classification: Conditionally Exempt Small Quantity Generator

Date form received by agency: 12/28/2001
Site name: NU WAY BODY & FENDER WORKS INC
Classification: Conditionally Exempt Small Quantity Generator

Date form received by agency: 02/21/2001
Site name: NU WAY BODY & FENDER WORKS INC
Classification: Conditionally Exempt Small Quantity Generator

Date form received by agency: 01/11/2000
Site name: NU WAY BODY & FENDER WORKS INC
Classification: Conditionally Exempt Small Quantity Generator

Date form received by agency: 01/21/1999
Site name: NU WAY BODY & FENDER WORKS INC
Classification: Conditionally Exempt Small Quantity Generator

Date form received by agency: 01/05/1998
Site name: NU WAY BODY & FENDER WORKS INC
Classification: Conditionally Exempt Small Quantity Generator

Date form received by agency: 01/08/1997
Site name: NU WAY BODY & FENDER WORKS INC
Classification: Conditionally Exempt Small Quantity Generator

Date form received by agency: 01/05/1996
Site name: NU WAY BODY & FENDER WORKS INC
Classification: Conditionally Exempt Small Quantity Generator

Date form received by agency: 01/12/1995
Site name: NU WAY BODY & FENDER WORKS INC
Classification: Conditionally Exempt Small Quantity Generator

Date form received by agency: 01/04/1994
Site name: NU WAY BODY & FENDER WORKS INC
Classification: Conditionally Exempt Small Quantity Generator

Date form received by agency: 02/22/1993
Site name: NU WAY BODY & FENDER WORKS INC

KADELS AUTO BODY LLC PORTLAND (Continued) **1004769912**

Classification: Conditionally Exempt Small Quantity Generator

Date form received by agency: 04/01/1992
Site name: NU WAY BODY & FENDER WORKS INC
Classification: Conditionally Exempt Small Quantity Generator

Hazardous Waste Summary:

. Waste code: NA
. Waste name: NA

. Waste code: NONE
. Waste name: None

Violation Status: No violations found

FINDS:

Registry ID: 110004781594

Environmental Interest/Information System
OR-DEQ (Oregon - Department Of Environmental Quality) is a regulatory agency whose job is to protect the quality of Oregon's Environment. DEQ uses a combination of technical assistance, inspections and permitting to help public and private facilities and citizens understand and comply with state and federal environmental regulations.

RCRAInfo is a national information system that supports the Resource Conservation and Recovery Act (RCRA) program through the tracking of events and activities related to facilities that generate, transport, and treat, store, or dispose of hazardous waste. RCRAInfo allows RCRA program staff to track the notification, permit, compliance, and corrective action activities required under RCRA.

Click this hyperlink while viewing on your computer to access additional FINDS: detail in the EDR Site Report.

ECHO:
Envid: 1004769912
Registry ID: 110004781594
DFR URL: http://echo.epa.gov/detailed-facility-report?fid=110004781594

AL924 **OR SPILLS** **S107592645**
N/A

< 1/8
1 ft.

156 NE COUCH
PORTLAND, OR 97232

Site 9 of 11 in cluster AL

Relative:
Higher

Actual:
39 ft.

OR SPILLS:
Facility ID: 2000-1142
Incident Status: Archive
Material: Not reported
Quantity: 1
Unit of Measure: Gallons
Release Date: 02/22/2000

(Continued) **S107592645**

Description: Materials found abandoned at 156 NE Couch
Lat/Long: 45.5235 / -122.6638
Source: Drug Lab
Media: Suspected, unknown, or no discharge
Responsible Company: Not reported
Responsible Address: Not reported
Responsible City,St,Zip: Not reported

AM925 **ECONOMIST CLOTHIES SHOP** **EDR Hist Cleaner** **1009479483**
29 NW 3RD AVE **N/A**
< 1/8 **PORTLAND, OR**
1 ft.

Site 7 of 32 in cluster AM

Relative: Higher EDR Hist Cleaner

Actual: 36 ft.

Year:	Name:	Type:
1935	ECONOMIST CLOTHIES SHOP	CLOTHES PRESSERS AND CLEANERS

G926 **IDEAL CLEANERS** **EDR Hist Cleaner** **1009483065**
809 E BURNSIDE **N/A**
< 1/8 **PORTLAND, OR**
1 ft.

Site 16 of 38 in cluster G

Relative: Higher EDR Hist Cleaner

Actual: 82 ft.

Year:	Name:	Type:
1935	SWAN LAUNDRY	LAUNDRIES
1940	IDEAL CLEANERS	CLOTHES PRESSERS AND CLEANERS

C927 **SATURDAY MARKET/PARKING LOT** **OR UST** **U004185633**
25 SW 1ST AVE **N/A**
< 1/8 **PORTLAND, OR 97204**
1 ft.

Site 17 of 20 in cluster C

Relative: Higher UST:

Actual: 32 ft.

Facility ID: 12407
Facility Telephone: (503)488-5000
Permittee Name: THOMAS DAVIS
Number of Permitted Tanks: Not reported
Active Tanks: Not reported
Decommissioned Tanks: 2
Number of Tanks: 2

AR928 **HEATING OIL TANK** **OR LUST** **S117365433**
5-23 NW 2ND AVE **N/A**
< 1/8 **PORTLAND, OR 97209**
1 ft.

Site 3 of 15 in cluster AR

Relative: **Higher**
Actual: **34 ft.**

LUST:

Region:	North Western Region
Facility ID:	26-14-1125
Cleanup Received Date:	08/19/2014
Cleanup Start Date:	Not reported
Cleanup Complete Date:	**09/24/2014**
Decode for Region:	**North West Region**

AJ929 **CITY CENTER PARKING** **OR LUST** **U000432277**
34 NW 9TH **OR UST** **N/A**
< 1/8 **PORTLAND, OR 97205**
1 ft.

Site 40 of 48 in cluster AJ

Relative: **Higher**
Actual: **42 ft.**

LUST:

Region:	North Western Region
Facility ID:	26-90-0292
Cleanup Received Date:	03/16/1990
Cleanup Start Date:	08/15/1990
Cleanup Complete Date:	**10/15/1999**
Decode for Region:	**North West Region**

UST:

Facility ID:	9363
Facility Telephone:	(503) 221-1666
Permittee Name:	GREG GOODMAN, VP
Number of Permitted Tanks:	Not reported
Active Tanks:	Not reported
Decommissioned Tanks:	3
Number of Tanks:	3

AP930 **VORHEIS AND MOLLENHOUR** **EDR Hist Auto** **1009492505**
470 E BURNSIDE **N/A**
< 1/8 **PORTLAND, OR**
1 ft.

Site 5 of 40 in cluster AP

Relative: **Higher**
Actual: **64 ft.**

EDR Hist Auto

Year:	Name:	Type:
1930	VORHEIS AND MOLLENHOUR	AUTOMOBILE REPAIRING

AP931 **STEWARVT UNION OIL SERVICE** **EDR Hist Auto** **1009491862**
408 E BURNSIDE **N/A**
< 1/8 **PORTLAND, OR**
1 ft.

Site 6 of 40 in cluster AP

Relative: EDR Hist Auto
Higher

Actual:
63 ft.

Year:	Name:	Type:
1955	STEWARVT UNION OIL SERVICE	GASOLINE STATIONS

AM932 **CITY AUTO LAUNDRY AND GARAGE** **EDR Hist Auto** **1009492347**
449 BURNSIDE **N/A**
< 1/8 **PORTLAND, OR**
1 ft.

Site 8 of 32 in cluster AM

Relative: EDR Hist Auto
Higher

Actual:
37 ft.

Year:	Name:	Type:
1924	CITY AUTO LAUNDRY AND GARAGE	AUTOMOBILE LAUNDRIES
1930	CITY AUTO LAUNDRY AND GARAGE	AUTOMOBILE LAUNDRIES

E933 **VOGUE TAILORS** **EDR Hist Cleaner** **1009475553**
107 PARK **N/A**
< 1/8 **PORTLAND, OR**
1 ft.

Site 27 of 61 in cluster E

Relative: EDR Hist Cleaner
Higher

Actual:
42 ft.

Year:	Name:	Type:
1930	VOGUE TAILORS	CLEANERS GARMENTS CURTAINS AND DRAPERIES

E934 **MARSH HAT WORKS** **EDR Hist Cleaner** **1009477938**
176 PARK **N/A**
< 1/8 **PORTLAND, OR**
1 ft.

Site 28 of 61 in cluster E

Relative: EDR Hist Cleaner
Higher

Actual:
42 ft.

Year:	Name:	Type:
1930	MARSH HAT WORKS	HAT CLEANERS AND BLOCKERS

AP935 **GIEBISCH JOS A** **EDR Hist Auto** **1009493130**
540 E BURNSIDE **N/A**
< 1/8 **PORTLAND, OR**
1 ft.

Site 7 of 40 in cluster AP

Relative: EDR Hist Auto
Higher

Actual:
70 ft.

Year:	Name:	Type:
1930	GIEBISCH JOS A	GASOLINE AND OIL SERVICE STATIONS

AQ936 **FIRESTONE #3561 - 012122** **OR LUST** **U004015068**
815 W BURNSIDE ST **OR UST** **N/A**
< 1/8 **PORTLAND, OR 97209** **OR AST**
1 ft. **OR SPILLS**
Site 6 of 15 in cluster AQ **OR HSIS**

Relative:
Higher

Actual:
42 ft.

LUST:

Region:	North Western Region
Facility ID:	26-94-0026
Cleanup Received Date:	02/14/1994
Cleanup Start Date:	01/14/1994
Cleanup Complete Date:	**Not reported**
Decode for Region:	**North West Region**

UST:

Facility ID:	8070
Facility Telephone:	(503) 228-9268
Permittee Name:	DAVID HUTCHINGS, MANAGER
Number of Permitted Tanks:	Not reported
Active Tanks:	Not reported
Decommissioned Tanks:	1
Number of Tanks:	1

AST:

Facility Id:	015181
Hazardous Substance:	MOTOR OIL
Reporting Quantities:	Not reported
Quantity Units:	Not reported
Physical State:	Not reported
Storage 1:	Above ground tank
County:	MULTNOMAH
Owner-Operator Name:	JOE
Direct Site Phone:	5032289268
Report Class:	Annual
Report Year:	2017
Is Poisonous Gas:	No
Is Poisonous Material:	No
Is Biological Hazard:	No
Is Radioactive Material:	No
Is Explosive:	No
Status:	Not reported

Facility Id:	015181
Hazardous Substance:	WASTE OIL
Reporting Quantities:	Not reported
Quantity Units:	Not reported
Physical State:	Not reported
Storage 1:	Above ground tank
County:	MULTNOMAH
Owner-Operator Name:	JOE
Direct Site Phone:	5032289268
Report Class:	Annual
Report Year:	2017
Is Poisonous Gas:	No
Is Poisonous Material:	No
Is Biological Hazard:	No
Is Radioactive Material:	No
Is Explosive:	No

FIRESTONE #3561 - 012122 (Continued) **U004015068**

Status: Not reported

OR SPILLS:

Facility ID: 1998-2540
Incident Status: Archive
Material: Not reported
Quantity: 500
Unit of Measure: Gallons
Release Date: 10/22/1998
Description: Bridgestone/Firestone-805-829-4037 (cell) or 503-228-9268 (office)- area fell 6' UST leaking 550 gal gas, need to report release to tank program at NWR, No emergency or spill issues.
Lat/Long: 45.523 / -122.6792
Source: UST
Media: Non-saturated soil, rock, etc.
Responsible Company: Not reported
Responsible Address: Not reported
Responsible City,St,Zip: Not reported

HSIS:

Facility ID:	015181
Department Or Division Of Company:	BRIDGESTONE RETAIL OPSLLC
Extremely Hazardous Substance:	N
Facility Has Written Emergency Plan:	Y
Contains 112R:	N
NAICS Code 1:	441320
NAICS Desc 1:	TIRE DEALERS
NAICS Code 2:	811111
NAICS Desc 2:	GENERAL AUTOMOTIVE REPAIR
Manager Name:	JOE VENIZIA
Business Phone:	5032289268
Mailing Address:	333 EAST LAKE ST
Mailing City:	BLOOMINGDALE
Mailing State:	IL
Mailing Zip:	60108
No. of Employees:	7
Day Phone:	5032289268
Placard:	Y
Fire Dept Code:	0291
FD:	PORTLAND FIRE & RESCUE
Sprinkler System:	N
Emergency Contact:	JON NELSON
Emergency Procedure:	MGRS OFFICE
Business Type:	RETAIL TIRE STORE & AUTOMOTIVE SERVICE CENTER
Facility Type:	Not reported
Division/Department:	Not reported
Facility Status:	Not reported
Status TRI:	Not reported
Status RMP:	Not reported
Status PSM:	Not reported
Status CR2K:	Not reported
Status 302:	Not reported
Owner Name:	Not reported
Latest Report ID:	Not reported
Case Number:	Not reported
Chemical Name:	Not reported

FIRESTONE #3561 - 012122 (Continued) **U004015068**

EHS Name:	Not reported
Is Pure:	Not reported
Is Mix:	Not reported
Is EHS:	Not reported
Mixture Component:	Not reported
Maximum DailyAmount Code:	Not reported
Maximum DailyAmount Unit:	Not reported
Chemical Added Date:	Not reported
Is ChemPSM:	Not reported
Is Chem112r:	Not reported
Is Chem302:	Not reported
Is Pesticide:	Not reported
Is Fertilizer:	Not reported
Physical State:	Not reported
UNNA Number:	Not reported
NFPA Health:	Not reported
NFPA Flammability:	Not reported
NFPA Reactivity:	Not reported
NFPA Special Notice:	Not reported
Hazards:	Not reported
No# of Days Onsite:	Not reported
Latitude:	Not reported
Longitude:	Not reported

Facility:

Chemical Name:	MOTOR OIL
Physical Description:	LIQUID
Case Number:	64742547
Facility Id:	015181
Physical State Of The Substance:	2
Avag Amt Possessed During Year CD:	11
Max Amt Possessed During Year CD:	20
Applicable Unit Of Measure Code:	2
Description Of The Unit Of Measure:	GALLONS
Type Code:	C
Description:	TANK INSIDE BUILDING
Type Code:	D
Temperature Description:	STEEL DRUM
Pressure of Code:	1
Pressure Description:	NORMAL PRESSURE
Pressure of Code:	1
Pressure Description:	NORMAL PRESSURE
Temperature Description:	NORMAL TEMPERATURE
Temperature of The Hazardous Substance Code:	4
Temperature Description:	NORMAL TEMPERATURE
Temperature of The Hazardous Substance Code:	4
Days Hazardous Substance On Site During Year:	365
Is The Substance Protected A Trade Secret:	False
Description Of The Max Qnty Code:	1,000-4,999
Description Of The Avg Qnty Code:	500-999
Most Hazardous Ingridient:	PETROLEUM HYDROCARBONS
United Nations/north America 4 Digit Class Number:	0000
Hazard Rank:	2
EHS Ingredient:	Not reported
Substance Pure:	False
Substance Mix:	True
First Hazardous Class Code For Chemical:	Combustible Material
Second Hazardous Class Code For Chemical:	Chronic Health Hazard

FIRESTONE #3561 - 012122 (Continued) **U004015068**

Third Hazardous Class Code For Chemical:	Not reported
Hazard Class 1 Of The Chemical:	4.5
Hazard Class 2 Of The Chemical:	6.4
Hazard Class 3 Of The Chemical:	Not reported

Chemical:

Chemical Name:	MOTOR OIL
United Nations/north America 4 Digit Class Number:	0000
Chemical Abstract Service Identifier Number:	64742547
Chemical Is Extremely Hazardous Substance (EHS):	Not reported
First Hazardous Class Code For Chemical:	Combustible Material
Second Hazardous Class Code For Chemical:	Chronic Health Hazard
Third Hazardous Class Code For Chemical:	Not reported
Hazard Class 1 Of The Chemical:	4.5
Hazard Class 2 Of The Chemical:	6.4
Hazard Class 3 Of The Chemical:	Not reported
Chemical Is A Toxic 313 Chemical:	Not reported
EPA Pesticide Registration Number:	Not reported
Contains 112R:	Not reported
Contains EHS:	Not reported
Fertilizer:	N
Pesticide:	N
Contains 313:	Not reported

Chemical Name:	WASTE OIL
Physical Description:	LIQUID
Case Number:	Not reported
Facility Id:	015181
Physical State Of The Substance:	2
Avag Amt Possessed During Year CD:	10
Max Amt Possessed During Year CD:	11
Applicable Unit Of Measure Code:	2
Description Of The Unit Of Measure:	GALLONS
Type Code:	A
Description:	ABOVEGROUND TANK
Type Code:	C
Temperature Description:	TANK INSIDE BUILDING
Pressure of Code:	1
Pressure Description:	NORMAL PRESSURE
Pressure of Code:	1
Pressure Description:	NORMAL PRESSURE
Temperature Description:	NORMAL TEMPERATURE
Temperature of The Hazardous Substance Code:	4
Temperature Description:	NORMAL TEMPERATURE
Temperature of The Hazardous Substance Code:	4
Days Hazardous Substance On Site During Year:	365
Is The Substance Protected A Trade Secret:	False
Description Of The Max Qnty Code:	500-999
Description Of The Avg Qnty Code:	200-499
Most Hazardous Ingridient:	PETROLEUM HYDROCARBONS
United Nations/north America 4 Digit Class Number:	Not reported
Hazard Rank:	2
EHS Ingredient:	Not reported
Substance Pure:	False
Substance Mix:	True
First Hazardous Class Code For Chemical:	Combustible Material
Second Hazardous Class Code For Chemical:	Chronic Health Hazard

FIRESTONE #3561 - 012122 (Continued) **U004015068**

Third Hazardous Class Code For Chemical:	Not reported
Hazard Class 1 Of The Chemical:	4.5
Hazard Class 2 Of The Chemical:	6.4
Hazard Class 3 Of The Chemical:	Not reported

Chemical:

Chemical Name:	WASTE OIL
United Nations/north America 4 Digit Class Number:	Not reported
Chemical Abstract Service Identifier Number:	Not reported
Chemical Is Extremely Hazardous Substance (EHS):	Not reported
First Hazardous Class Code For Chemical:	Combustible Material
Second Hazardous Class Code For Chemical:	Chronic Health Hazard
Third Hazardous Class Code For Chemical:	Not reported
Hazard Class 1 Of The Chemical:	4.5
Hazard Class 2 Of The Chemical:	6.4
Hazard Class 3 Of The Chemical:	Not reported
Chemical Is A Toxic 313 Chemical:	Not reported
EPA Pesticide Registration Number:	Not reported
Contains 112R:	Not reported
Contains EHS:	Not reported
Fertilizer:	Not reported
Pesticide:	Not reported
Contains 313:	Not reported

Chemical Name:	LEAD ACID BATTERIES
Physical Description:	SOLID
Case Number:	Not reported
Facility Id:	015181
Physical State Of The Substance:	1
Avag Amt Possessed During Year CD:	11
Max Amt Possessed During Year CD:	11
Applicable Unit Of Measure Code:	1
Description Of The Unit Of Measure:	POUNDS
Type Code:	R
Description:	OTHER
Type Code:	Not reported
Temperature Description:	Not reported
Pressure of Code:	1
Pressure Description:	NORMAL PRESSURE
Pressure of Code:	Not reported
Pressure Description:	Not reported
Temperature Description:	NORMAL TEMPERATURE
Temperature of The Hazardous Substance Code:	4
Temperature Description:	Not reported
Temperature of The Hazardous Substance Code:	Not reported
Days Hazardous Substance On Site During Year:	365
Is The Substance Protected A Trade Secret:	False
Description Of The Max Qnty Code:	500-999
Description Of The Avg Qnty Code:	500-999
Most Hazardous Ingridient:	SULFURIC ACID
United Nations/north America 4 Digit Class Number:	2794
Hazard Rank:	4
EHS Ingredient:	SULFURIC ACID
Substance Pure:	False
Substance Mix:	True
First Hazardous Class Code For Chemical:	Acute Health Hazard
Second Hazardous Class Code For Chemical:	Corrosive Material

FIRESTONE #3561 - 012122 (Continued) **U004015068**

Third Hazardous Class Code For Chemical:	Chronic Health Hazard
Hazard Class 1 Of The Chemical:	6.3
Hazard Class 2 Of The Chemical:	8.0
Hazard Class 3 Of The Chemical:	6.4

Chemical:

Chemical Name:	LEAD ACID BATTERIES
United Nations/north America 4 Digit Class Number:	2794
Chemical Abstract Service Identifier Number:	Not reported
Chemical Is Extremely Hazardous Substance (EHS):	N
First Hazardous Class Code For Chemical:	Acute Health Hazard
Second Hazardous Class Code For Chemical:	Corrosive Material
Third Hazardous Class Code For Chemical:	Chronic Health Hazard
Hazard Class 1 Of The Chemical:	6.3
Hazard Class 2 Of The Chemical:	8.0
Hazard Class 3 Of The Chemical:	6.4
Chemical Is A Toxic 313 Chemical:	N
EPA Pesticide Registration Number:	Not reported
Contains 112R:	N
Contains EHS:	Y
Fertilizer:	N
Pesticide:	N
Contains 313:	Y

AR937 **SAKI SAM** **EDR Hist Cleaner** **1009478874**
228 BURNSIDE **N/A**
< 1/8 **PORTLAND, OR**
1 ft.

Site 4 of 15 in cluster AR

Relative: EDR Hist Cleaner
Higher

Actual:
34 ft.

Year:	Name:	Type:
1924	SAKI SAM	CLEANERS, DYERS AND PRESSERS

AS938 **INSTRUMENT SALES & SERVICE** **OR LUST** **U004015327**
33 NE 6TH AVE **OR UST** **N/A**
< 1/8 **PORTLAND, OR 97232**
1 ft.

Site 1 of 12 in cluster AS

Relative: LUST:
Higher

Actual:
74 ft.

Region:	North Western Region
Facility ID:	26-92-0112
Cleanup Received Date:	04/23/1992
Cleanup Start Date:	04/23/1992
Cleanup Complete Date:	**11/09/1992**
Decode for Region:	**North West Region**

UST:

Facility ID:	11070
Facility Telephone:	(503)288-4488
Permittee Name:	PAUL WENDLICK, VP
Number of Permitted Tanks:	Not reported

INSTRUMENT SALES & SERVICE (Continued) **U004015327**

Active Tanks: Not reported
Decommissioned Tanks: 1
Number of Tanks: 1

E939 **LEES O T** **EDR Hist Cleaner** **1009478149**
189 PARK **N/A**
< 1/8 **PORTLAND, OR**
1 ft.

Site 29 of 61 in cluster E

Relative: Higher EDR Hist Cleaner

Actual: 42 ft.

Year:	Name:	Type:
1924	LEES O T	CLEANERS, DYERS AND PRESSERS

G940 **HEATING OIL TANK** **OR LUST** **S120414340**
910 E BURNSIDE ST **N/A**
< 1/8 **PORTLAND, OR 97214**
1 ft.

Site 17 of 38 in cluster G

Relative: Higher LUST:

Actual: 88 ft.

Region: North Western Region
Facility ID: 26-16-1645
Cleanup Received Date: 12/21/2016
Cleanup Start Date: Not reported
Cleanup Complete Date: 03/31/2017
Decode for Region: North West Region

AP941 **ANDERSON AND NEELV** **EDR Hist Auto** **1009493378**
571 E BURNSIDE **N/A**
< 1/8 **PORTLAND, OR**
1 ft.

Site 8 of 40 in cluster AP

Relative: Higher EDR Hist Auto

Actual: 73 ft.

Year:	Name:	Type:
1930	ANDERSON AND NEELV	AUTOMOBILE GARAGES

E942 **BARNEY S CLEANERS** **EDR Hist Cleaner** **1009478174**
190 PARK **N/A**
< 1/8 **PORTLAND, OR**
1 ft.

Site 30 of 61 in cluster E

Relative: Higher EDR Hist Cleaner

Actual: 42 ft.

Year:	Name:	Type:
1930	BARNEY S CLEANERS	CLEANERS GARMENTS CURTAINS AND DRAPERIES

AO943 **PRECISION MOTOR CAR LTD** **EDR Hist Auto** **1009494605**
722 NW COUCH ST **N/A**
< 1/8 **PORTLAND, OR**
1 ft.

Site 2 of 27 in cluster AO

Relative: EDR Hist Auto
Higher

Actual:
41 ft.

Year:	Name:	Type:
1978	PRECISION MOTOR CAR	General Automotive Repair Shops
1979	PRECISION MOTOR CAR	General Automotive Repair Shops
1980	PRECISION MOTOR CAR	General Automotive Repair Shops
1981	PRECISION MOTOR CAR LTD	AUTOMOBILE REPAIRING
1982	PRECISION MOTOR CAR LTD	General Automotive Repair Shops
1983	PRECISION MOTOR CAR LTD	General Automotive Repair Shops
1985	PRECISION MOTOR CAR LTD	AUTOMOBILE REPAIRING
1985	PRECISION MOTOR CAR LTD	General Automotive Repair Shops
1986	PRECISION MOTOR CAR LTD	General Automotive Repair Shops
1987	PRECISION MOTOR CAR LTD	General Automotive Repair Shops
1988	PRECISION MOTOR CAR LTD	General Automotive Repair Shops
1989	PRECISION MOTOR CAR LTD	General Automotive Repair Shops

AS944 **INSTRUMENT SALES & SERVICE** **FINDS** **1006855809**
33 NE 6TH AVE **N/A**
< 1/8 **PORTLAND, OR 97232**
1 ft.

Site 2 of 12 in cluster AS

Relative: FINDS:
Higher

Actual:
74 ft.

Registry ID: 110014181688

Environmental Interest/Information System
OR-DEQ (Oregon - Department Of Environmental Quality) is a regulatory agency whose job is to protect the quality of Oregon's Environment. DEQ uses a combination of technical assistance, inspections and permitting to help public and private facilities and citizens understand and comply with state and federal environmental regulations.

Click this hyperlink while viewing on your computer to access additional FINDS: detail in the EDR Site Report.

AQ945 **WENTWORTH AND IRWIN INC** **EDR Hist Auto** **1009484812**
1005 W BURNSIDE **N/A**
< 1/8 **PORTLAND, OR**
1 ft.

Site 7 of 15 in cluster AQ

Relative: EDR Hist Auto
Higher

Actual:
56 ft.

Year:	Name:	Type:
1955	WENTWORTH AND IRWIN INC	AUTOMOBILE REPAIRING

E946 **SERVICE CLEANERS** **EDR Hist Cleaner** **1009478195**
191 E BROADWAY **N/A**
< 1/8 **PORTLAND, OR**
1 ft.

Site 31 of 61 in cluster E

Relative: EDR Hist Cleaner
Higher

Actual:
41 ft.

Year:	Name:	Type:
1930	SERVICE CLEANERS	CLEANERS GARMENTS CURTAINS AND DRAPERIES

G947 **BERNARD EDW J** **EDR Hist Auto** **1009495325**
812 E BURNSIDE **N/A**
< 1/8 **PORTLAND, OR**
1 ft.

Site 18 of 38 in cluster G

Relative: EDR Hist Auto
Higher

Actual:
84 ft.

Year:	Name:	Type:
1930	BERNARD EDW J	AUTOMOBILE REPAIRING

AS948 **COMMUNITY GARAGE** **EDR Hist Auto** **1009494074**
648 E BURNSIDE **N/A**
< 1/8 **PORTLAND, OR**
1 ft.

Site 3 of 12 in cluster AS

Relative: EDR Hist Auto
Higher

Actual:
75 ft.

Year:	Name:	Type:
1930	COMMUNITY GARAGE	AUTOMOBILE GARAGES

E949 **COE HAROLD SPEED FLYING A** **EDR Hist Auto** **1009484736**
100 SW BROADWAY **N/A**
< 1/8 **PORTLAND, OR**
1 ft.

Site 32 of 61 in cluster E

Relative: EDR Hist Auto
Higher

Actual:
40 ft.

Year:	Name:	Type:
1955	YOUNGSON AUTO SERVICE	GASOLINE STATIONS
1960	COE HAROLD SPEED FLYING A	GASOLINE STATIONS

AO950 **HEATING OIL TANK** **OR RGA LUST** **S115369988**
10 NW BROADWAY **N/A**
< 1/8 **PORTLAND, OR**
1 ft.

Site 3 of 27 in cluster AO

Relative: RGA LUST:
Higher

2012	HEATING OIL TANK	10 NW BROADWAY

Actual:
40 ft.

E951 **YOUNGSON AUTO SERVICE** **EDR Hist Auto** **1009485196**
106 SW BROADWAY **N/A**
< 1/8 **PORTLAND, OR**
1 ft.

Site 33 of 61 in cluster E

Relative: EDR Hist Auto
Higher

Actual:
40 ft.

Year:	Name:	Type:
1950	YOUNGSON AUTO SERVICE	GASOLINE STATIONS
1950	RUBIN H A	AUTOMOBILE REPAIRING

AP952 **VAN DEE AUTO SERVICE** **EDR Hist Auto** **1009492207**
44 GRAND AVE **N/A**
< 1/8 **PORTLAND, OR**
1 ft.

Site 9 of 40 in cluster AP

Relative: EDR Hist Auto
Higher

Actual:
65 ft.

Year:	Name:	Type:
1930	VAN DEE AUTO SERVICE	AUTOMOBILE REPAIRING
1930	GARBER ROY	AUTOMOBILE REPAIRING

G953 **FARM CAFE** **OR UIC** **S109577776**
10 SE 7TH **N/A**
< 1/8 **PORTLAND, OR**
1 ft.

Site 19 of 38 in cluster G

Relative: OR UIC:
Higher

Actual:
76 ft.

UIC Well #:	1
Type:	5D2
Type Description:	Storm Water Drainage
Status:	Active
UIC Number:	13543
Facility Status:	Registered & RA
Lat/Long:	45.522598 / -122.6583

A954 **AT&T PORTLAND (ORK037)** **OR LUST** **1000100631**
819 SW OAK ST **OR UST** **N/A**
< 1/8 **PORTLAND, OR 97205**
1 ft.

Site 39 of 93 in cluster A

Relative: LUST:
Higher

Actual:
43 ft.

Region:	North Western Region
Facility ID:	26-92-0008
Cleanup Received Date:	01/10/1992
Cleanup Start Date:	01/04/1991
Cleanup Complete Date:	**09/07/2000**
Decode for Region:	**North West Region**

UST:

Facility ID:	6505
Facility Telephone:	214 464 5226

AT&T PORTLAND (ORK037) (Continued) **1000100631**

Permittee Name: Tameka Jackson
Number of Permitted Tanks: 1
Active Tanks: 1
Decommissioned Tanks: 2
Number of Tanks: 3

A955 **A T & T** **RCRA-CESQG** **1004769780**
819 SW OAK ST **FINDS** **ORD000641084**
< 1/8 **PORTLAND, OR 97205** **ECHO**
1 ft.

Site 40 of 93 in cluster A

Relative:
Higher

Actual:
43 ft.

RCRA-CESQG:
Date form received by agency: 12/31/2010
Facility name: A T & T
Facility address: 819 SW OAK ST
PORTLAND, OR 97205
EPA ID: ORD000641084
Mailing address: ONE AT&T WAY, RRC RECORDKEEPER
BEDMINSTER, NJ 07921
Contact: GEOFF SMITH
Contact address: ONE AT&T WAY, RRC RECORDKEEPER
BEDMINSTER, NJ 07921
Contact country: US
Contact telephone: 800-566-9347
Telephone ext.: 4
Contact email: Not reported
EPA Region: 10
Classification: Conditionally Exempt Small Quantity Generator
Description: Handler: generates 100 kg or less of hazardous waste per calendar month, and accumulates 1000 kg or less of hazardous waste at any time; or generates 1 kg or less of acutely hazardous waste per calendar month, and accumulates at any time: 1 kg or less of acutely hazardous waste; or 100 kg or less of any residue or contaminated soil, waste or other debris resulting from the cleanup of a spill, into or on any land or water, of acutely hazardous waste; or generates 100 kg or less of any residue or contaminated soil, waste or other debris resulting from the cleanup of a spill, into or on any land or water, of acutely hazardous waste during any calendar month, and accumulates at any time: 1 kg or less of acutely hazardous waste; or 100 kg or less of any residue or contaminated soil, waste or other debris resulting from the cleanup of a spill, into or on any land or water, of acutely hazardous waste

Owner/Operator Summary:
Owner/operator name: A &T
Owner/operator address: 208 SOUTH AKARD STREET
DALLAS, TX 75202
Owner/operator country: US
Owner/operator telephone: 800-566-9347
Owner/operator email: Not reported
Owner/operator fax: Not reported
Owner/operator extension: 4
Legal status: Private
Owner/Operator Type: Owner
Owner/Op start date: 11/20/2005
Owner/Op end date: Not reported

A T & T (Continued) **1004769780**

Owner/operator name:	GEOFF SMITH
Owner/operator address:	ONE AT&T WAY, RRC RECORDKEEPER BEDMINSTER, NJ 07921
Owner/operator country:	US
Owner/operator telephone:	800-566-9347
Owner/operator email:	Not reported
Owner/operator fax:	Not reported
Owner/operator extension:	4
Legal status:	Private
Owner/Operator Type:	Operator
Owner/Op start date:	11/20/2005
Owner/Op end date:	Not reported

Handler Activities Summary:

U.S. importer of hazardous waste:	No
Mixed waste (haz. and radioactive):	No
Recycler of hazardous waste:	No
Transporter of hazardous waste:	No
Treater, storer or disposer of HW:	No
Underground injection activity:	No
On-site burner exemption:	No
Furnace exemption:	No
Used oil fuel burner:	No
Used oil processor:	No
User oil refiner:	No
Used oil fuel marketer to burner:	No
Used oil Specification marketer:	No
Used oil transfer facility:	No
Used oil transporter:	No

Historical Generators:

Date form received by agency:	12/31/2008
Site name:	A T & T
Classification:	Conditionally Exempt Small Quantity Generator

Date form received by agency:	12/31/2004
Site name:	A T & T ATTOR97204
Classification:	Conditionally Exempt Small Quantity Generator

Date form received by agency:	03/05/2003
Site name:	A T & T ATTOR97204
Classification:	Conditionally Exempt Small Quantity Generator

Date form received by agency:	03/22/2002
Site name:	A T & T ATTOR97204
Classification:	Conditionally Exempt Small Quantity Generator

Date form received by agency:	03/19/2001
Site name:	A T & T ATTOR97204
Classification:	Conditionally Exempt Small Quantity Generator

Date form received by agency:	03/01/2000
Site name:	A T & T ATTOR97204
Classification:	Conditionally Exempt Small Quantity Generator

Date form received by agency:	02/16/1999

A T & T (Continued) **1004769780**

Site name: A T & T ATTOR97204
Classification: Conditionally Exempt Small Quantity Generator

Date form received by agency: 02/11/1998
Site name: A T & T ATTOR97204
Classification: Conditionally Exempt Small Quantity Generator

Date form received by agency: 01/27/1997
Site name: A T & T ATTOR97204
Classification: Conditionally Exempt Small Quantity Generator

Date form received by agency: 01/08/1996
Site name: A T & T ATTOR97204
Classification: Conditionally Exempt Small Quantity Generator

Date form received by agency: 02/21/1995
Site name: A T & T ATTOR97204
Classification: Conditionally Exempt Small Quantity Generator

Date form received by agency: 02/17/1994
Site name: A T & T ATTOR97204
Classification: Small Quantity Generator

Hazardous Waste Summary:

. Waste code: D018
. Waste name: BENZENE

. Waste code: NA
. Waste name: NA

Violation Status: No violations found

FINDS:

Registry ID: 110004777340

Environmental Interest/Information System

OR-DEQ (Oregon - Department Of Environmental Quality) is a regulatory agency whose job is to protect the quality of Oregon's Environment. DEQ uses a combination of technical assistance, inspections and permitting to help public and private facilities and citizens understand and comply with state and federal environmental regulations.

RCRAInfo is a national information system that supports the Resource Conservation and Recovery Act (RCRA) program through the tracking of events and activities related to facilities that generate, transport, and treat, store, or dispose of hazardous waste. RCRAInfo allows RCRA program staff to track the notification, permit, compliance, and corrective action activities required under RCRA.

Click this hyperlink while viewing on your computer to access additional FINDS: detail in the EDR Site Report.

A T & T (Continued) **1004769780**

ECHO:
Envid: 1004769780
Registry ID: 110004777340
DFR URL: http://echo.epa.gov/detailed-facility-report?fid=110004777340

A956 **AT&T WIRELESS PORTLAND** **FINDS** **1016445215**
819 SW OAK ST., 4TH FL **ECHO** **N/A**
< 1/8 **PORTLAND, OR 97205**
1 ft.

Site 41 of 93 in cluster A

Relative: Higher
Actual: 43 ft.

FINDS:

Registry ID: 110056134008

Environmental Interest/Information System
ICIS (Integrated Compliance Information System) is the Integrated Compliance Information System and provides a database that, when complete, will contain integrated Enforcement and Compliance information across most of EPA's programs. The vision for ICIS is to replace EPA's independent databases that contain Enforcement data with a single repository for that information. Currently, ICIS contains all Federal Administrative and Judicial enforcement actions. This information is maintained in ICIS by EPA in the Regional offices and it Headquarters. A future release of ICIS will replace the Permit Compliance System (PCS) which supports the NPDES and will integrate that information with Federal actions already in the system. ICIS also has the capability to track other activities occurring in the Region that support Compliance and Enforcement programs. These include; Incident Tracking, Compliance Assistance, and Compliance Monitoring.

Click this hyperlink while viewing on your computer to access additional FINDS: detail in the EDR Site Report.

ECHO:
Envid: 1016445215
Registry ID: 110056134008
DFR URL: http://echo.epa.gov/detailed-facility-report?fid=110056134008

A957 **AT&T CORP. - ORK037** **OR AST** **S109052189**
819 SW OAK ST **OR HSIS** **N/A**
< 1/8 **PORTLAND, OR 97205** **OR MANIFEST**
1 ft.

Site 42 of 93 in cluster A

Relative: Higher
Actual: 43 ft.

AST:
Facility Id: 016336
Hazardous Substance: Diesel Fuel #2 Low Sulfur
Reporting Quantities: Not reported
Quantity Units: Not reported
Physical State: Not reported
Storage 1: Above ground tank
County: MULTNOMAH
Owner-Operator Name: Randall

AT&T CORP. - ORK037 (Continued) **S109052189**

Direct Site Phone:	8005669347
Report Class:	Annual
Report Year:	2018
Is Poisonous Gas:	No
Is Poisonous Material:	No
Is Biological Hazard:	No
Is Radioactive Material:	No
Is Explosive:	No
Status:	Not reported

HSIS:

Facility ID:	016336
Department Or Division Of Company:	ORK037
Extremely Hazardous Substance:	Y
Facility Has Written Emergency Plan:	N
Contains 112R:	N
NAICS Code 1:	517110
NAICS Desc 1:	WIRED TELECOMMUNICATIONS CARRIERS
NAICS Code 2:	000000
NAICS Desc 2:	Not reported
Manager Name:	RANDALL STEPHENSON
Business Phone:	8005669347
Mailing Address:	308 S AKARD ST 17TH FLR
Mailing City:	DALLAS
Mailing State:	TX
Mailing Zip:	75202
No. of Employees:	30
Day Phone:	2064398832
Placard:	Y
Fire Dept Code:	0291
FD:	PORTLAND FIRE & RESCUE
Sprinkler System:	Y
Emergency Contact:	GREGORY VALLELUNGA
Emergency Procedure:	Not reported
Business Type:	COMMUNICATION
Facility Type:	Not reported
Division/Department:	Not reported
Facility Status:	Not reported
Status TRI:	Not reported
Status RMP:	Not reported
Status PSM:	Not reported
Status CR2K:	Not reported
Status 302:	Not reported
Owner Name:	Not reported
Latest Report ID:	Not reported
Case Number:	Not reported
Chemical Name:	Not reported
EHS Name:	Not reported
Is Pure:	Not reported
Is Mix:	Not reported
Is EHS:	Not reported
Mixture Component:	Not reported
Maximum DailyAmount Code:	Not reported
Maximum DailyAmount Unit:	Not reported
Chemical Added Date:	Not reported
Is ChemPSM:	Not reported
Is Chem112r:	Not reported

AT&T CORP. - ORK037 (Continued) **S109052189**

Is Chem302:	Not reported
Is Pesticide:	Not reported
Is Fertilizer:	Not reported
Physical State:	Not reported
UNNA Number:	Not reported
NFPA Health:	Not reported
NFPA Flammability:	Not reported
NFPA Reactivity:	Not reported
NFPA Special Notice:	Not reported
Hazards:	Not reported
No# of Days Onsite:	Not reported
Latitude:	Not reported
Longitude:	Not reported

Facility:

Chemical Name:	LEAD ACID BATTERIES
Physical Description:	SOLID
Case Number:	Not reported
Facility Id:	016336
Physical State Of The Substance:	1
Avag Amt Possessed During Year CD:	50
Max Amt Possessed During Year CD:	50
Applicable Unit Of Measure Code:	1
Description Of The Unit Of Measure:	POUNDS
Type Code:	R
Description:	OTHER
Type Code:	Not reported
Temperature Description:	Not reported
Pressure of Code:	1
Pressure Description:	NORMAL PRESSURE
Pressure of Code:	Not reported
Pressure Description:	Not reported
Temperature Description:	NORMAL TEMPERATURE
Temperature of The Hazardous Substance Code:	4
Temperature Description:	Not reported
Temperature of The Hazardous Substance Code:	Not reported
Days Hazardous Substance On Site During Year:	365
Is The Substance Protected A Trade Secret:	False
Description Of The Max Qnty Code:	1,000,000-2,499,999
Description Of The Avg Qnty Code:	1,000,000-2,499,999
Most Hazardous Ingridient:	SULFURIC ACID
United Nations/north America 4 Digit Class Number:	2794
Hazard Rank:	4
EHS Ingredient:	SULFURIC ACID
Substance Pure:	False
Substance Mix:	True
First Hazardous Class Code For Chemical:	Acute Health Hazard
Second Hazardous Class Code For Chemical:	Corrosive Material
Third Hazardous Class Code For Chemical:	Chronic Health Hazard
Hazard Class 1 Of The Chemical:	6.3
Hazard Class 2 Of The Chemical:	8.0
Hazard Class 3 Of The Chemical:	6.4

Chemical:

Chemical Name:	LEAD ACID BATTERIES
United Nations/north America 4 Digit Class Number:	2794
Chemical Abstract Service Identifier Number:	Not reported
Chemical Is Extremely Hazardous Substance (EHS):	N

AT&T CORP. - ORK037 (Continued) **S109052189**

First Hazardous Class Code For Chemical:	Acute Health Hazard
Second Hazardous Class Code For Chemical:	Corrosive Material
Third Hazardous Class Code For Chemical:	Chronic Health Hazard
Hazard Class 1 Of The Chemical:	6.3
Hazard Class 2 Of The Chemical:	8.0
Hazard Class 3 Of The Chemical:	6.4
Chemical Is A Toxic 313 Chemical:	N
EPA Pesticide Registration Number:	Not reported
Contains 112R:	N
Contains EHS:	Y
Fertilizer:	N
Pesticide:	N
Contains 313:	Y

Chemical Name:	DIESEL FUEL 2 LOW SULFUR
Physical Description:	LIQUID
Case Number:	68476346
Facility Id:	016336
Physical State Of The Substance:	2
Avag Amt Possessed During Year CD:	30
Max Amt Possessed During Year CD:	30
Applicable Unit Of Measure Code:	2
Description Of The Unit Of Measure:	GALLONS
Type Code:	B
Description:	UNDERGROUND TANK
Type Code:	Not reported
Temperature Description:	Not reported
Pressure of Code:	1
Pressure Description:	NORMAL PRESSURE
Pressure of Code:	Not reported
Pressure Description:	Not reported
Temperature Description:	NORMAL TEMPERATURE
Temperature of The Hazardous Substance Code:	4
Temperature Description:	Not reported
Temperature of The Hazardous Substance Code:	Not reported
Days Hazardous Substance On Site During Year:	365
Is The Substance Protected A Trade Secret:	False
Description Of The Max Qnty Code:	10,000-49,999
Description Of The Avg Qnty Code:	10,000-49,999
Most Hazardous Ingridient:	PETROLEUM DISTILLATE
United Nations/north America 4 Digit Class Number:	1993
Hazard Rank:	2
EHS Ingredient:	NONE LISTED ON MSDS
Substance Pure:	True
Substance Mix:	False
First Hazardous Class Code For Chemical:	Flammable and Combustible Liquid
Second Hazardous Class Code For Chemical:	Acute Health Hazard
Third Hazardous Class Code For Chemical:	Not reported
Hazard Class 1 Of The Chemical:	3.0
Hazard Class 2 Of The Chemical:	6.3
Hazard Class 3 Of The Chemical:	Not reported

Chemical:

Chemical Name:	DIESEL FUEL 2 LOW SULFUR
United Nations/north America 4 Digit Class Number:	1993
Chemical Abstract Service Identifier Number:	68476346
Chemical Is Extremely Hazardous Substance (EHS):	N

AT&T CORP. - ORK037 (Continued) **S109052189**

First Hazardous Class Code For Chemical:	Flammable and Combustible Liquid
Second Hazardous Class Code For Chemical:	Acute Health Hazard
Third Hazardous Class Code For Chemical:	Not reported
Hazard Class 1 Of The Chemical:	3.0
Hazard Class 2 Of The Chemical:	6.3
Hazard Class 3 Of The Chemical:	Not reported
Chemical Is A Toxic 313 Chemical:	N
EPA Pesticide Registration Number:	Not reported
Contains 112R:	N
Contains EHS:	N
Fertilizer:	N
Pesticide:	N
Contains 313:	N

Facility ID:	016336
Department Or Division Of Company:	Not reported
Extremely Hazardous Substance:	Not reported
Facility Has Written Emergency Plan:	Not reported
Contains 112R:	Not reported
NAICS Code 1:	Not reported
NAICS Desc 1:	Not reported
NAICS Code 2:	Not reported
NAICS Desc 2:	Not reported
Manager Name:	Not reported
Business Phone:	Not reported
Mailing Address:	Not reported
Mailing City:	Not reported
Mailing State:	Not reported
Mailing Zip:	Not reported
No. of Employees:	Not reported
Day Phone:	Not reported
Placard:	Not reported
Fire Dept Code:	Not reported
FD:	PORTLAND FIRE & RESCUE
Sprinkler System:	Not reported
Emergency Contact:	Not reported
Emergency Procedure:	Not reported
Business Type:	Not reported
Facility Type:	Private
Division/Department:	Not reported
Facility Status:	ACTIVE
Status TRI:	Active
Status RMP:	Active
Status PSM:	Active
Status CR2K:	Inactive
Status 302:	Inactive
Owner Name:	Randall Stephenson
Latest Report ID:	29559
Case Number:	68476346
Chemical Name:	Diesel Fuel #2 Low Sulfur
EHS Name:	Not reported
Is Pure:	Yes
Is Mix:	No
Is EHS:	Not reported
Mixture Component:	Not reported

AT&T CORP. - ORK037 (Continued) **S109052189**

Maximum DailyAmount Code:	30
Maximum DailyAmount Unit:	gal
Chemical Added Date:	03/15/2017
Is ChemPSM:	No
Is Chem112r:	No
Is Chem302:	No
Is Pesticide:	No
Is Fertilizer:	No
Physical State:	Liquid
UNNA Number:	1993
NFPA Health:	2
NFPA Flammability:	2
NFPA Reactivity:	0
NFPA Special Notice:	N/A
Hazards:	Health Acute, Health Aspiration, Health Carcinogenicity, Health SeriousEye, Health SkinCorrosion, Health SpecificOrganToxicity, Physical Combustive
No# of Days Onsite:	365
Latitude:	45.5227
Longitude:	-122.68

Facility:

Chemical Name:	LEAD ACID BATTERIES
Physical Description:	SOLID
Case Number:	Not reported
Facility Id:	016336
Physical State Of The Substance:	1
Avag Amt Possessed During Year CD:	50
Max Amt Possessed During Year CD:	50
Applicable Unit Of Measure Code:	1
Description Of The Unit Of Measure:	POUNDS
Type Code:	R
Description:	OTHER
Type Code:	Not reported
Temperature Description:	Not reported
Pressure of Code:	1
Pressure Description:	NORMAL PRESSURE
Pressure of Code:	Not reported
Pressure Description:	Not reported
Temperature Description:	NORMAL TEMPERATURE
Temperature of The Hazardous Substance Code:	4
Temperature Description:	Not reported
Temperature of The Hazardous Substance Code:	Not reported
Days Hazardous Substance On Site During Year:	365
Is The Substance Protected A Trade Secret:	False
Description Of The Max Qnty Code:	1,000,000-2,499,999
Description Of The Avg Qnty Code:	1,000,000-2,499,999
Most Hazardous Ingridient:	SULFURIC ACID
United Nations/north America 4 Digit Class Number:	2794
Hazard Rank:	4
EHS Ingredient:	SULFURIC ACID
Substance Pure:	False
Substance Mix:	True
First Hazardous Class Code For Chemical:	Acute Health Hazard
Second Hazardous Class Code For Chemical:	Corrosive Material
Third Hazardous Class Code For Chemical:	Chronic Health Hazard
Hazard Class 1 Of The Chemical:	6.3
Hazard Class 2 Of The Chemical:	8.0

AT&T CORP. - ORK037 (Continued) **S109052189**

Hazard Class 3 Of The Chemical: 6.4

Chemical:

Chemical Name:	LEAD ACID BATTERIES
United Nations/north America 4 Digit Class Number:	2794
Chemical Abstract Service Identifier Number:	Not reported
Chemical Is Extremely Hazardous Substance (EHS):	N
First Hazardous Class Code For Chemical:	Acute Health Hazard
Second Hazardous Class Code For Chemical:	Corrosive Material
Third Hazardous Class Code For Chemical:	Chronic Health Hazard
Hazard Class 1 Of The Chemical:	6.3
Hazard Class 2 Of The Chemical:	8.0
Hazard Class 3 Of The Chemical:	6.4
Chemical Is A Toxic 313 Chemical:	N
EPA Pesticide Registration Number:	Not reported
Contains 112R:	N
Contains EHS:	Y
Fertilizer:	N
Pesticide:	N
Contains 313:	Y

Chemical Name:	DIESEL FUEL 2 LOW SULFUR
Physical Description:	LIQUID
Case Number:	68476346
Facility Id:	016336
Physical State Of The Substance:	2
Avag Amt Possessed During Year CD:	30
Max Amt Possessed During Year CD:	30
Applicable Unit Of Measure Code:	2
Description Of The Unit Of Measure:	GALLONS
Type Code:	B
Description:	UNDERGROUND TANK
Type Code:	Not reported
Temperature Description:	Not reported
Pressure of Code:	1
Pressure Description:	NORMAL PRESSURE
Pressure of Code:	Not reported
Pressure Description:	Not reported
Temperature Description:	NORMAL TEMPERATURE
Temperature of The Hazardous Substance Code:	4
Temperature Description:	Not reported
Temperature of The Hazardous Substance Code:	Not reported
Days Hazardous Substance On Site During Year:	365
Is The Substance Protected A Trade Secret:	False
Description Of The Max Qnty Code:	10,000-49,999
Description Of The Avg Qnty Code:	10,000-49,999
Most Hazardous Ingridient:	PETROLEUM DISTILLATE
United Nations/north America 4 Digit Class Number:	1993
Hazard Rank:	2
EHS Ingredient:	NONE LISTED ON MSDS
Substance Pure:	True
Substance Mix:	False
First Hazardous Class Code For Chemical:	Flammable and Combustible Liquid
Second Hazardous Class Code For Chemical:	Acute Health Hazard
Third Hazardous Class Code For Chemical:	Not reported
Hazard Class 1 Of The Chemical:	3.0
Hazard Class 2 Of The Chemical:	6.3

AT&T CORP. - ORK037 (Continued) **S109052189**

Hazard Class 3 Of The Chemical: Not reported

Chemical:

Chemical Name:	DIESEL FUEL 2 LOW SULFUR
United Nations/north America 4 Digit Class Number:	1993
Chemical Abstract Service Identifier Number:	68476346
Chemical Is Extremely Hazardous Substance (EHS):	N
First Hazardous Class Code For Chemical:	Flammable and Combustible Liquid
Second Hazardous Class Code For Chemical:	Acute Health Hazard
Third Hazardous Class Code For Chemical:	Not reported
Hazard Class 1 Of The Chemical:	3.0
Hazard Class 2 Of The Chemical:	6.3
Hazard Class 3 Of The Chemical:	Not reported
Chemical Is A Toxic 313 Chemical:	N
EPA Pesticide Registration Number:	Not reported
Contains 112R:	N
Contains EHS:	N
Fertilizer:	N
Pesticide:	N
Contains 313:	N

OR MANIFEST:

Manifest Year:	Manifest Year - 2007
EPA Id:	ORD000641084
Inactive Status:	Not reported
Organization Name:	Not reported
Contact Name:	Geoff Smith
Contact Telephone Number:	800 566 9347 #4
Mailing Address:	308 S Akard St
Mailing City/State/Zip:	Dallas, TX 75202

A958 **AT&T COMMUNICATIONS (OAK ST. BLDG.)** **OR RGA LUST** **S115354472**
819 SW OAK STREET **N/A**
< 1/8 **PORTLAND, OR**
1 ft.

Site 43 of 93 in cluster A

Relative: Higher
Actual: 43 ft.

RGA LUST:

2012	AT&T COMMUNICATIONS (OAK ST. BLDG.)	819 SW OAK STREET
2011	AT&T COMMUNICATIONS (OAK ST. BLDG.)	819 SW OAK STREET
2010	AT&T COMMUNICATIONS (OAK ST. BLDG.)	819 SW OAK STREET
2009	AT&T COMMUNICATIONS (OAK ST. BLDG.)	819 SW OAK STREET
2008	AT&T COMMUNICATIONS (OAK ST. BLDG.)	819 SW OAK STREET
2007	AT&T COMMUNICATIONS (OAK ST. BLDG.)	819 SW OAK STREET
2006	AT&T COMMUNICATIONS (OAK ST. BLDG.)	819 SW OAK STREET
2005	AT&T COMMUNICATIONS (OAK ST. BLDG.)	819 SW OAK STREET
2004	AT&T COMMUNICATIONS (OAK ST. BLDG.)	819 SW OAK STREET

AT&T COMMUNICATIONS (OAK ST. BLDG.) (Continued) **S115354472**

2003 AT&T COMMUNICATIONS (OAK ST. BLDG.) 819 SW OAK STREET

2002 AT&T COMMUNICATIONS (OAK ST. BLDG.) 819 SW OAK STREET

E959 **BROADWAY BENTON SERVICE STATION** **EDR Hist Auto** **1009489121**
202 E BROADWAY **N/A**
< 1/8 **PORTLAND, OR**
1 ft.

Site 34 of 61 in cluster E

Relative: **Higher** EDR Hist Auto

Actual: **41 ft.**

Year:	Name:	Type:
1930	BROADWAY BENTON SERVICE STATION	GASOLINE AND OIL SERVICE STATIONS

N960 **LOUISIANA PACIFIC CORP** **FINDS** **1004581427**
111 SW 5TH AVE **N/A**
< 1/8 **PORTLAND, OR 97204**
1 ft.

Site 12 of 22 in cluster N

Relative: **Higher** FINDS:

Actual: **39 ft.**

Registry ID: 110011393820

Environmental Interest/Information System
NCDB (National Compliance Data Base) supports implementation of the Federal Insecticide, Fungicide, and Rodenticide Act (FIFRA) and the Toxic Substances Control Act (TSCA). The system tracks inspections in regions and states with cooperative agreements, enforcement actions, and settlements.

Click this hyperlink while viewing on your computer to access additional FINDS: detail in the EDR Site Report.

N961 **US BANCORP TOWER** **RCRA-CESQG** **1004771072**
111 SW 5TH AVE **FINDS** **ORQ000000943**
< 1/8 **PORTLAND, OR 97204** **ECHO**
1 ft. **OR MANIFEST**

Site 13 of 22 in cluster N

Relative: **Higher** RCRA-CESQG:

Actual: **39 ft.**

Date form received by agency:	12/31/2010
Facility name:	US BANCORP TOWER
Facility address:	111 SW 5TH AVE PORTLAND, OR 97204
EPA ID:	ORQ000000943
Mailing address:	111 SW 5TH AVENUE, SUITE 975 PORTLAND, OR 97204
Contact:	TY BARKER
Contact address:	111 SW 5TH AVENUE, SUITE 975 PORTLAND, OR 97204
Contact country:	US
Contact telephone:	503-275-4001

US BANCORP TOWER (Continued) **1004771072**

Contact email: Not reported
EPA Region: 10
Classification: Conditionally Exempt Small Quantity Generator
Description: Handler: generates 100 kg or less of hazardous waste per calendar month, and accumulates 1000 kg or less of hazardous waste at any time; or generates 1 kg or less of acutely hazardous waste per calendar month, and accumulates at any time: 1 kg or less of acutely hazardous waste; or 100 kg or less of any residue or contaminated soil, waste or other debris resulting from the cleanup of a spill, into or on any land or water, of acutely hazardous waste; or generates 100 kg or less of any residue or contaminated soil, waste or other debris resulting from the cleanup of a spill, into or on any land or water, of acutely hazardous waste during any calendar month, and accumulates at any time: 1 kg or less of acutely hazardous waste; or 100 kg or less of any residue or contaminated soil, waste or other debris resulting from the cleanup of a spill, into or on any land or water, of acutely hazardous waste

Owner/Operator Summary:
Owner/operator name: 555 SW OAK LLC C/O UNICO
Owner/operator address: 111 SW 5TH AVE, SUITE 975
PORTLAND, OR 97204
Owner/operator country: US
Owner/operator telephone: 503-425-6705
Owner/operator email: Not reported
Owner/operator fax: Not reported
Owner/operator extension: Not reported
Legal status: Private
Owner/Operator Type: Owner
Owner/Op start date: 06/29/2000
Owner/Op end date: Not reported

Owner/operator name: 555 SW OAK LLC C/O UNICO
Owner/operator address: 111 SW 5TH AVE, SUITE 975
PORTLAND, OR 97204
Owner/operator country: US
Owner/operator telephone: 503-425-6705
Owner/operator email: Not reported
Owner/operator fax: Not reported
Owner/operator extension: Not reported
Legal status: Private
Owner/Operator Type: Operator
Owner/Op start date: 12/31/2010
Owner/Op end date: Not reported

Handler Activities Summary:
U.S. importer of hazardous waste: No
Mixed waste (haz. and radioactive): No
Recycler of hazardous waste: No
Transporter of hazardous waste: No
Treater, storer or disposer of HW: No
Underground injection activity: No
On-site burner exemption: No
Furnace exemption: No
Used oil fuel burner: No
Used oil processor: No

US BANCORP TOWER (Continued) **1004771072**

User oil refiner: No
Used oil fuel marketer to burner: No
Used oil Specification marketer: No
Used oil transfer facility: No
Used oil transporter: No

Historical Generators:
Date form received by agency: 12/31/2009
Site name: US BANCORP TOWER
Classification: Conditionally Exempt Small Quantity Generator

Date form received by agency: 12/31/2007
Site name: US BANCORP TOWER
Classification: Conditionally Exempt Small Quantity Generator

Date form received by agency: 12/31/2005
Site name: US BANCORP TOWER
Classification: Conditionally Exempt Small Quantity Generator

Date form received by agency: 12/31/2004
Site name: US BANCORP TOWER
Classification: Conditionally Exempt Small Quantity Generator

Date form received by agency: 02/25/2003
Site name: US BANCORP TOWER
Classification: Conditionally Exempt Small Quantity Generator

Date form received by agency: 03/21/2002
Site name: US BANCORP TOWER
Classification: Conditionally Exempt Small Quantity Generator

Date form received by agency: 08/08/2001
Site name: US BANCORP TOWER
Classification: Conditionally Exempt Small Quantity Generator

Date form received by agency: 02/12/2001
Site name: US BANCORP
Classification: Conditionally Exempt Small Quantity Generator

Date form received by agency: 01/18/2000
Site name: US BANCORP
Classification: Conditionally Exempt Small Quantity Generator

Date form received by agency: 05/07/1999
Site name: US BANCORP
Classification: Conditionally Exempt Small Quantity Generator

Date form received by agency: 03/04/1998
Site name: US BANCORP
Classification: Conditionally Exempt Small Quantity Generator

Date form received by agency: 02/10/1997
Site name: US BANCORP
Classification: Conditionally Exempt Small Quantity Generator

Date form received by agency: 02/22/1996
Site name: US BANCORP

US BANCORP TOWER (Continued) **1004771072**

Classification: Conditionally Exempt Small Quantity Generator

Date form received by agency: 10/26/1995
Site name: US BANCORP
Classification: Conditionally Exempt Small Quantity Generator

Hazardous Waste Summary:

. Waste code: NA
. Waste name: NA

. Waste code: NONE
. Waste name: None

Violation Status: No violations found

FINDS:

Registry ID: 110004809262

Environmental Interest/Information System

OR-DEQ (Oregon - Department Of Environmental Quality) is a regulatory agency whose job is to protect the quality of Oregon's Environment. DEQ uses a combination of technical assistance, inspections and permitting to help public and private facilities and citizens understand and comply with state and federal environmental regulations.

RCRAInfo is a national information system that supports the Resource Conservation and Recovery Act (RCRA) program through the tracking of events and activities related to facilities that generate, transport, and treat, store, or dispose of hazardous waste. RCRAInfo allows RCRA program staff to track the notification, permit, compliance, and corrective action activities required under RCRA.

Click this hyperlink while viewing on your computer to access additional FINDS: detail in the EDR Site Report.

ECHO:
Envid: 1004771072
Registry ID: 110004809262
DFR URL: http://echo.epa.gov/detailed-facility-report?fid=110004809262

OR MANIFEST:
Manifest Year: Manifest Year - 2006
EPA Id: ORQ000000943
Inactive Status: Not reported
Organization Name: Not reported
Contact Name: Ty Barker
Contact Telephone Number: 503 425-6705
Mailing Address: 111 SW 5th Avenue, Suite 4070
Mailing City/State/Zip: Portland, OR 97204

AP962 **WILLIAMS ED CO** **EDR Hist Auto** **1009492912**
514 E BURNSIDE **N/A**
< 1/8 **PORTLAND, OR**
1 ft.

Site 10 of 40 in cluster AP

Relative: EDR Hist Auto
Higher

Actual:
69 ft.

Year:	Name:	Type:
1930	WILLIAMS ED CO	GASOLINE AND OIL SERVICE STATIONS
1930	WILLIAMS ED CO	AUTOMOBILE REPAIRING

AP963 **HEATING OIL TANK** **OR LUST** **S110737777**
515 E BURNSIDE ST **N/A**
< 1/8 **PORTLAND, OR 97214**
1 ft.

Site 11 of 40 in cluster AP

Relative: LUST:
Higher

Actual:
72 ft.

Region:	North Western Region
Facility ID:	26-10-1224
Cleanup Received Date:	12/10/2010
Cleanup Start Date:	Not reported
Cleanup Complete Date:	**07/01/2013**
Decode for Region:	**North West Region**

A964 **MC CORD GAROLD L** **EDR Hist Auto** **1021092744**
333 SW 10TH AVE **N/A**
< 1/8 **PORTLAND, OR 97205**
1 ft.

Site 44 of 93 in cluster A

Relative: EDR Hist Auto
Higher

Actual:
57 ft.

Year:	Name:	Type:
1983	MC CORD GAROLD L	Auto And Home Supply Stores
1985	MC CORD GAROLD L	Auto And Home Supply Stores
1986	MC CORD GAROLD L	Auto And Home Supply Stores
1987	ALLIANCE TIRE INC	Auto And Home Supply Stores
1987	MC CORD GAROLD L	Auto And Home Supply Stores
1987	M & Z SERVICE STORE INC	General Automotive Repair Shops
1988	M & Z SERVICE STORE INC	General Automotive Repair Shops
1988	MC CORD GAROLD L	Auto And Home Supply Stores
1989	MC CORD GAROLD L	Auto And Home Supply Stores, NEC
1989	M & Z SERVICE STORE INC	General Automotive Repair Shops
1990	M & Z SERVICE STORE INC	General Automotive Repair Shops
1991	M & Z SERVICE STORE INC	General Automotive Repair Shops
1992	M & Z SERVICE STORE INC	General Automotive Repair Shops
1993	M & Z SERVICE STORE INC	General Automotive Repair Shops

AM965 **JUNOS NICK** **EDR Hist Cleaner** **1009480709**
429 W BURNSIDE **N/A**
< 1/8 **PORTLAND, OR**
1 ft.

Site 9 of 32 in cluster AM

Relative: EDR Hist Cleaner
Higher

Actual:
37 ft.

Year:	Name:	Type:
1940	JUNOS NICK	HAT CLEANERS AND BLOCKERS

D966 **SMITH EARL SERVICE SHOP** **EDR Hist Auto** **1009492947**
52 GRAND AVE **N/A**
< 1/8 **PORTLAND, OR**
1 ft.

Site 66 of 73 in cluster D

Relative: EDR Hist Auto
Higher

Actual:
65 ft.

Year:	Name:	Type:
1930	SMITH EARL SERVICE SHOP	AUTOMOBILE REPAIRING

N967 **OR HAZMAT** **S101950716**
100 SW 5TH **N/A**
< 1/8 **PORTLAND, OR 97201**
1 ft.

Site 14 of 22 in cluster N

Relative: HAZMAT:
Higher

Actual:
37 ft.

Responsble Party:	Not reported
RP Company:	ALLWASTE ASBESTOS
RP Address:	6906 NE 40TH/SUITE B
RP City,St,Zip:	VANCOUVER 98000
Facility ID:	890074
OERS Number:	Not reported
Dept Rsp:	PORTLAND BUREAU OF F&R&EMS
Narrative:	Not reported
Property Loss:	Not reported
Amount Released:	Not reported
Service County:	Not reported
Service Name:	Not reported
Incident Type:	Not reported
Civilian Casualty Activity:	Not reported
Chemical Name:	Not reported
Hazmat Area Affected:	Not reported
Hazmat Area Evacuated:	Not reported
Hazmat Container Type:	Not reported
Hazmat Physical State Released:	Not reported
Hazmat Released Into:	Not reported
Hazmat Released Volume Units:	Not reported
Hazmat Released Weight Units:	Not reported
Hazmat Released From:	Not reported
Hazmat Area Affected Measurement:	Not reported
Hazmat No. of People Evacuated:	Not reported
Hazmat No of Buildings Evacuated:	Not reported
Incident Content Loss:	Not reported
Civilian Casualty Patient Disposition:	Not reported
Incident Mixed Use Property:	Not reported

(Continued) **S101950716**

Location Type:	Not reported
Incident Aid Given Or Received:	Not reported
Incident AID Received from FDID:	Not reported
Incident Aided Department FDID:	Not reported
Person Involved Business Name:	Not reported
Person Involved First Name:	Not reported
Person Involved Last Name:	Not reported
Person Involved Type:	Not reported
Person Involved Phone Number:	Not reported
Person Involved Primary Language:	Not reported
Hazmat Evacuated Measurement:	Not reported
Hazmat Story of Release:	Not reported
Remark:	Not reported
Incident District:	PORTLAND BUREAU OF F&R&EMS
Date Added:	01/01/1985
Unit:	Not reported
Agency Phone:	Not reported
Osfm Incident Report Number:	890074
Dept. Responding:	PORTLAND BUREAU OF F&R&EMS
Person Making Report:	Not reported
Title:	Not reported
Agency:	PORTLAND BUREAU OF F&R&EMS
Phone:	Not reported
Date Of Incident:	03/17/1989
Call Time:	12:00:00 AM
In Route:	12:00:00 AM
Arrival:	9:12:00 PM
Depart Scene:	12:00:00 AM
Back In Quarters:	12:00:00 AM
In Service:	12:00:00 AM
Dist Of Incident:	PORTLAND BUREAU OF F&R&EMS
Were State Resources Used?:	False
Was Oers Notified?:	False
Oers Number:	Not reported
Team Number:	Not reported
Agency Report Number:	89-11883
Unit:	Not reported
Highway:	Not reported
Mile Post:	Not reported
Scene Type:	Private Structure
Area Type:	Commercial
Responsible Party(Ies):	Not reported
Company:	ALLWASTE ASBESTOS
Respcontact:	Not reported
Address:	6906 NE 40TH/SUITE B
Resp City:	VANCOUVER
Resp State:	Not reported
Resp ZipCode:	98000
Phone:	Not reported
Resp Phone2:	Not reported
Weather:	0
Temperature:	0
Wind Speed:	0
Wind Direction:	Not reported
Were Haz Materials Released?:	True
Operation Performed:	Not reported
Cause:	Unknown

(Continued) **S101950716**

Vehicle And Cargo:	0
Fixed Property:	0
Total Loss:	$0.00
Hazmat Population Density:	Not reported
HazMat Actions Taken - Description:	Not reported
Hazmat Factors Contributing To Release:	Not reported
Hazmat DOT Hazard Classification:	Not reported
Hazmat CAS Number:	Not reported
Hazardous Materials Release:	Not reported
Fire Incident Type:	Not reported
Property Use:	Not reported
Latitude:	Not reported
Longitude:	Not reported
Hazmat Disposition:	Not reported

Chemical:

Chemical Info:	5358
Chemical Id:	35430
Incident Id:	890074
Chemical Name:	UNKNOWN CHEMICAL
UNNA:	Not reported
Amount At Risk:	0
Amount Released:	0
Amount Measured:	0
Biological:	False
Radiological:	False

Chemical Id:	35430
Chemical Name:	UNKNOWN CHEMICAL
Hazardous Ingredient:	UNKNOWN CHEMICAL
Hazardous Class 1:	9.0
Hazardous Class 2:	Not reported
Hazardous Rank:	2
Case Number:	Not reported
UNNA Number:	Not reported
EPA Pest Reg:	Not reported
EHA Chem:	Not reported
PSM Chem:	Not reported
CAA 112R Chem:	Not reported

Released:

Release Behavior Id:	963
Incident Id:	890074
Behavior:	1

D968 **KIRKLAND, LARRY** **FINDS** **1011952765**
15 SE 6TH AVE **N/A**
< 1/8 **PORTLAND, OR 97214**
1 ft.

Site 67 of 73 in cluster D

Relative: Higher

FINDS:

Actual: 69 ft.

Registry ID: 110037776172

Environmental Interest/Information System
OR-DEQ (Oregon - Department Of Environmental Quality) is a regulatory

KIRKLAND, LARRY (Continued) **1011952765**

agency whose job is to protect the quality of Oregon's Environment. DEQ uses a combination of technical assistance, inspections and permitting to help public and private facilities and citizens understand and comply with state and federal environmental regulations.

Click this hyperlink while viewing on your computer to access additional FINDS: detail in the EDR Site Report.

D969 **HEATING OIL TANK** **OR LUST** **S106475665**
15 SE 6TH AVENUE **N/A**
< 1/8 **PORTLAND, OR 97214**
1 ft.

Site 68 of 73 in cluster D

Relative: Higher
Actual: 69 ft.

LUST:

Region:	North Western Region
Facility ID:	26-04-0772
Cleanup Received Date:	04/30/2004
Cleanup Start Date:	05/10/2004
Cleanup Complete Date:	**10/14/2004**
Decode for Region:	**North West Region**

D970 **HEATING OIL TANK** **OR RGA LUST** **S115374658**
15 SE 6TH AVENUE **N/A**
< 1/8 **PORTLAND, OR**
1 ft.

Site 69 of 73 in cluster D

Relative: Higher
Actual: 69 ft.

RGA LUST:

2012	HEATING OIL TANK	15 SE 6TH AVENUE

D971 **KIRKLAND, LARRY** **OR RGA LUST** **S115404787**
15 SE 6TH AVENUE **N/A**
< 1/8 **PORTLAND, OR**
1 ft.

Site 70 of 73 in cluster D

Relative: Higher
Actual: 69 ft.

RGA LUST:

2011	KIRKLAND, LARRY	15 SE 6TH AVENUE
2010	KIRKLAND, LARRY	15 SE 6TH AVENUE
2009	KIRKLAND, LARRY	15 SE 6TH AVENUE
2008	KIRKLAND, LARRY	15 SE 6TH AVENUE
2007	KIRKLAND, LARRY	15 SE 6TH AVENUE
2006	KIRKLAND, LARRY	15 SE 6TH AVENUE
2005	KIRKLAND, LARRY	15 SE 6TH AVENUE
2004	KIRKLAND, LARRY	15 SE 6TH AVENUE

E972 **RUNGE E J** **EDR Hist Auto** **1009489767**
228 PARK **N/A**
< 1/8 **PORTLAND, OR**
1 ft.

Site 35 of 61 in cluster E

Relative: EDR Hist Auto
Higher

Actual: Year: Name: Type:
42 ft. 1924 RUNGE E J AUTOMOBILE REPAIRING

N973 **104 SW 5TH** **FINDS** **1007996166**
104 SW 5TH **N/A**
< 1/8 **PORTLAND, OR 97204**
1 ft.

Site 15 of 22 in cluster N

Relative: FINDS:
Higher

Actual: Registry ID: 110020802309
37 ft.

Environmental Interest/Information System
US EPA Air Quality System (AQS) contains ambient air pollution data collected by EPA, State, Local, and Tribal air pollution control agencies from thousands of monitoring stations.

Click this hyperlink while viewing on your computer to access additional FINDS: detail in the EDR Site Report.

AS974 **SWISS CLEANERS** **FINDS** **1008242607**
717 E BURNSIDE **ECHO** **N/A**
< 1/8 **PORTLAND, OR 97214** **OR DRYCLEANERS**
1 ft.

Site 4 of 12 in cluster AS

Relative: FINDS:
Higher

Actual: Registry ID: 110021359536
80 ft.

Environmental Interest/Information System
AIR EMISSIONS CLASSIFICATION UNKNOWN

RCRAInfo is a national information system that supports the Resource Conservation and Recovery Act (RCRA) program through the tracking of events and activities related to facilities that generate, transport, and treat, store, or dispose of hazardous waste. RCRAInfo allows RCRA program staff to track the notification, permit, compliance, and corrective action activities required under RCRA.

Click this hyperlink while viewing on your computer to access additional FINDS: detail in the EDR Site Report.

ECHO:
Envid: 1008242607
Registry ID: 110021359536
DFR URL: http://echo.epa.gov/detailed-facility-report?fid=110021359536

SWISS CLEANERS (Continued) **1008242607**

DRYCLEANERS:

Dry Cleaner ID:	489
Current Status:	Closed
Last Update:	11/20/2013
DEQID:	Not reported
Latitude:	45.523354922
Longitude:	-122.65827495
Decode for Fstatus:	Closed
Mail Name:	Swiss Cleaners
Mail Address:	PO Box 90953
Mail City:	Portland
Mail State:	OR
Mail ZIP:	97290-0953
Mail Email Address:	Not reported
Mail Effective Date:	03/29/2011
Mail Last Updated:	03/29/2011
Owner ID:	8714
Own Name:	Not reported
Own Organization:	Not reported
Own Address:	Not reported
Own City:	Not reported
Own State:	Not reported
Own ZIP:	Not reported
Own Phone:	Not reported
Own Email Address:	Not reported
Owner Effective Date:	01/01/2010
Owner Last Updated:	04/04/2011
Property Owner ID:	3516
Property Owner Name:	Not reported
Property Owner Organization:	701 E Burnside LLC
Property Owner Address:	9423 SE Suncrest Dr
Property Owner City:	Portland
Property Owner State:	OR
Property Owner ZIP:	97266
Property Owner Phone:	Not reported
Property Owner Email Address:	Not reported
Property Owner Effective Date:	03/18/2002
Property Owner Last Updated:	03/18/2002

E975 **NATIONAL PORTLAND GARAGES** **EDR Hist Auto** **1009493919**
632 SW PINE **N/A**
< 1/8 **PORTLAND, OR**
1 ft.

Site 36 of 61 in cluster E

Relative: EDR Hist Auto
Higher

Actual:
41 ft.

Year:	Name:	Type:
1935	NATIONAL PORTLAND GARAGES	AUTOMOBILE GARAGES
1940	HOTEL GARAGES INC	AUTOMOBILE GARAGES
1950	HOTEL GARAGES INC	AUTOMOBILE GARAGES
1995	CITY CENTER PARKING	Automobile Parking
1996	CITY CENTER PARKING	Automobile Parking
1997	CITY CENTER PARKING	Automobile Parking
1998	CITY CENTER PARKING	Automobile Parking
1999	CITY CENTER PRKG A LTD PARTNR	Automobile Parking
2000	CITY CENTER PRKG A LTD PARTNR	Automobile Parking

NATIONAL PORTLAND GARAGES (Continued) **1009493919**

2001	CITY CENTER PRKG A LTD PARTNR	Automobile Parking
2002	CITY CENTER PRKG A LTD PARTNR	Automobile Parking
2003	CITY CENTER PARKING LP	Automobile Parking
2004	CITY CENTER PARKING LP	Automobile Parking
2005	CITY CENTER PARKING LP	Automobile Parking
2006	CITY CENTER PARKING LP	Automobile Parking
2007	CITY CENTER PARKING LP	Automobile Parking
2008	CITY CENTER PARKING LP	Automobile Parking
2009	CITY CENTER PARKING LP	Automobile Parking
2010	CITY CENTER PARKING LP	Automobile Parking
2011	CITY CENTER PARKING LP	Automobile Parking
2012	CITY CENTER PARKING LP	Automobile Parking
2013	CITY CENTER PARKING LP	Automobile Parking
2014	CITY CENTER PARKING LP	Automobile Parking

E976 **PARKING GARAGE** **FINDS** **1006862332**
632 SW PINE ST **N/A**
< 1/8 **PORTLAND, OR 97205**
1 ft.

Site 37 of 61 in cluster E

Relative: **Higher**

Actual: **41 ft.**

FINDS:

Registry ID: 110014250247

Environmental Interest/Information System
OR-DEQ (Oregon - Department Of Environmental Quality) is a regulatory agency whose job is to protect the quality of Oregon's Environment. DEQ uses a combination of technical assistance, inspections and permitting to help public and private facilities and citizens understand and comply with state and federal environmental regulations.

Click this hyperlink while viewing on your computer to access additional FINDS: detail in the EDR Site Report.

E977 **CITY CENTER PARKING** **OR RGA LUST** **S115359928**
632 SW PINE ST **N/A**
< 1/8 **PORTLAND, OR**
1 ft.

Site 38 of 61 in cluster E

Relative: **Higher**

Actual: **41 ft.**

RGA LUST:

2012	CITY CENTER PARKING	632 SW PINE ST
2011	CITY CENTER PARKING	632 SW PINE ST
2010	CITY CENTER PARKING	632 SW PINE ST
2009	CITY CENTER PARKING	632 SW PINE ST

E978 **CITY CENTER PARKING** **OR RGA LUST** **S115359929**
632 SW PINE **N/A**
< 1/8 **PORTLAND, OR**
1 ft.

Site 39 of 61 in cluster E

Relative: **Higher**
Actual: **41 ft.**

RGA LUST:

2008	CITY CENTER PARKING	632 SW PINE
2007	CITY CENTER PARKING	632 SW PINE
2006	CITY CENTER PARKING	632 SW PINE
2005	CITY CENTER PARKING	632 SW PINE
2004	CITY CENTER PARKING	632 SW PINE
2003	CITY CENTER PARKING	632 SW PINE
2002	CITY CENTER PARKING	632 SW PINE

E979 **CITY CENTER PARKING** **OR LUST** **U004015052**
632 SW PINE ST **OR UST** **N/A**
< 1/8 **PORTLAND, OR 97205**
1 ft.

Site 40 of 61 in cluster E

Relative: **Higher**
Actual: **41 ft.**

LUST:

Region:	North Western Region
Facility ID:	26-89-0181
Cleanup Received Date:	08/15/1989
Cleanup Start Date:	09/01/1989
Cleanup Complete Date:	**Not reported**
Decode for Region:	**North West Region**

UST:

Facility ID:	9400
Facility Telephone:	(503)221-1666
Permittee Name:	GREG GOODMAN, V.P.
Number of Permitted Tanks:	Not reported
Active Tanks:	Not reported
Decommissioned Tanks:	3
Number of Tanks:	3

AO980 **8 NW 8TH BLDG** **FINDS** **1007693401**
8 NW 8TH AVE **ECHO** **N/A**
< 1/8 **PORTLAND, OR 97209**
1 ft.

Site 4 of 27 in cluster AO

Relative: **Higher**
Actual: **41 ft.**

FINDS:

Registry ID: 110018499775

Environmental Interest/Information System
OR-DEQ (Oregon - Department Of Environmental Quality) is a regulatory agency whose job is to protect the quality of Oregon's Environment. DEQ uses a combination of technical assistance, inspections and

8 NW 8TH BLDG (Continued) **1007693401**

permitting to help public and private facilities and citizens understand and comply with state and federal environmental regulations.

RCRAInfo is a national information system that supports the Resource Conservation and Recovery Act (RCRA) program through the tracking of events and activities related to facilities that generate, transport, and treat, store, or dispose of hazardous waste. RCRAInfo allows RCRA program staff to track the notification, permit, compliance, and corrective action activities required under RCRA.

Click this hyperlink while viewing on your computer to access additional FINDS: detail in the EDR Site Report.

ECHO:

Envid:	1007693401
Registry ID:	110018499775
DFR URL:	http://echo.epa.gov/detailed-facility-report?fid=110018499775

G981 **GOLDEN RULE GAS STATION** **EDR Hist Auto** **1009495348**
814 E BURNSIDE **N/A**
< 1/8 **PORTLAND, OR**
1 ft.

Site 20 of 38 in cluster G

Relative: Higher EDR Hist Auto

Actual: 84 ft.

Year:	Name:	Type:
1930	GOLDEN RULE GAS STATION	GASOLINE AND OIL SERVICE STATIONS

AP982 **WENTWORTH LAND CO** **OR LUST** **S106475634**
408 E BURNSIDE **N/A**
< 1/8 **PORTLAND, OR 97214**
1 ft.

Site 12 of 40 in cluster AP

Relative: Higher LUST:

Actual: 63 ft.

Region:	North Western Region
Facility ID:	26-04-0730
Cleanup Received Date:	04/23/2004
Cleanup Start Date:	04/23/2004
Cleanup Complete Date:	**02/16/2005**
Decode for Region:	**North West Region**

AM983 **HATCHARD E W** **EDR Hist Cleaner** **1009480691**
426 BURNSIDE **N/A**
< 1/8 **PORTLAND, OR**
1 ft.

Site 10 of 32 in cluster AM

Relative: EDR Hist Cleaner
Higher

Actual:
36 ft.

Year:	Name:	Type:
1924	HATCHARD E W	CLEANERS, DYERS AND PRESSERS

A984 **GEORGE S TUNE UP** **EDR Hist Auto** **1009491007**
330 SW 10TH AVE **N/A**
< 1/8 **PORTLAND, OR**
1 ft.

Site 45 of 93 in cluster A

Relative: EDR Hist Auto
Higher

Actual:
54 ft.

Year:	Name:	Type:
1960	IRINAGA BROS SERVICE GARAGE	GASOLINE STATIONS
1965	GEORGE S TUNE UP	AUTOMOBILE REPAIRING
1969	RUIZ GEORGE B	General Automotive Repair Shops
1970	GEORGE S TUNE UP	AUTOMOBILE REPAIRING
1970	RUIZ GEORGE B	General Automotive Repair Shops
1971	TOM-LEWIS INC	General Automotive Repair Shops
1972	TOM-LEWIS INC	General Automotive Repair Shops
1973	TOM-LEWIS INC	General Automotive Repair Shops
1974	TOM-LEWIS INC	General Automotive Repair Shops
1975	BIG JOHN S AUTO REPAIR SERVICE	AUTOMOBILE REPAIRING
1976	BIG JOHNS PARKING & AUTO SV	Not reported
1977	BIG JOHNS PARKING & AUTO SV	Not reported
1978	BIG JOHNS PARKING & AUTO SV	Not reported
1979	BIG JOHNS PARKING & AUTO SV	Not reported
1980	BIG JOHNS PARKING & AUTO SV	Not reported
1982	BIG JOHNS PARKING & AUTO SV	Not reported
1983	BIG JOHNS PARKING & AUTO SV	Not reported
1985	BIG JOHNS PARKING & AUTO SV	Not reported
1986	BIG JOHNS PARKING & AUTO SV	Not reported
1987	BIG JOHNS PARKING & AUTO SV	Not reported
1988	BIG JOHNS PARKING & AUTO SV	Not reported
1989	BIG JOHNS PARKING & AUTO SVC	Outdoor Parking Services
1990	BIG JOHNS PARKING & AUTO SVC	Outdoor Parking Services

A985 **DIAMOND PARKING, INC.** **FINDS** **1006849385**
330 SW 10TH **N/A**
< 1/8 **PORTLAND, OR 97201**
1 ft.

Site 46 of 93 in cluster A

Relative: FINDS:
Higher

Actual:
54 ft.

Registry ID: 110014112888

Environmental Interest/Information System
OR-DEQ (Oregon - Department Of Environmental Quality) is a regulatory agency whose job is to protect the quality of Oregon's Environment. DEQ uses a combination of technical assistance, inspections and

DIAMOND PARKING, INC. (Continued) **1006849385**

permitting to help public and private facilities and citizens understand and comply with state and federal environmental regulations.

Click this hyperlink while viewing on your computer to access additional FINDS: detail in the EDR Site Report.

A986 **DIAMOND PARKING INC** **OR RGA LUST** **S115362875**
330 SW 10TH **N/A**
< 1/8 **PORTLAND, OR**
1 ft.

Site 47 of 93 in cluster A

Relative: **Higher**
Actual: **54 ft.**

RGA LUST:

2012	DIAMOND PARKING INC	330 SW 10TH
2011	DIAMOND PARKING INC	330 SW 10TH
2010	DIAMOND PARKING INC	330 SW 10TH
2009	DIAMOND PARKING INC	330 SW 10TH
2008	DIAMOND PARKING INC	330 SW 10TH
2007	DIAMOND PARKING INC	330 SW 10TH
2006	DIAMOND PARKING INC	330 SW 10TH
2005	DIAMOND PARKING INC	330 SW 10TH
2004	DIAMOND PARKING INC	330 SW 10TH
2003	DIAMOND PARKING INC	330 SW 10TH
2002	DIAMOND PARKING INC	330 SW 10TH

A987 **DIAMOND PARKING, INC.** **OR RGA LUST** **S115362877**
330 SW 10TH **N/A**
< 1/8 **PORTLAND, OR**
1 ft.

Site 48 of 93 in cluster A

Relative: **Higher**
Actual: **54 ft.**

RGA LUST:

2012	DIAMOND PARKING, INC.	330 SW 10TH
2011	DIAMOND PARKING, INC.	330 SW 10TH
2010	DIAMOND PARKING, INC.	330 SW 10TH
2009	DIAMOND PARKING, INC.	330 SW 10TH
2008	DIAMOND PARKING, INC.	330 SW 10TH
2007	DIAMOND PARKING, INC.	330 SW 10TH

DIAMOND PARKING, INC. (Continued) **S115362877**

2006	DIAMOND PARKING, INC.	330 SW 10TH
2005	DIAMOND PARKING, INC.	330 SW 10TH
2004	DIAMOND PARKING, INC.	330 SW 10TH
2002	DIAMOND PARKING, INC.	330 SW 10TH

A988 **DIAMOND PARKING INC** **OR LUST** **U000432065**
330 SW 10TH **OR UST** **N/A**
< 1/8 **PORTLAND, OR 97201**
1 ft.

Site 49 of 93 in cluster A

Relative:
Higher
Actual:
54 ft.

LUST:

Region:	North Western Region
Facility ID:	26-88-0120
Cleanup Received Date:	12/19/1988
Cleanup Start Date:	08/22/1989
Cleanup Complete Date:	**08/22/1989**
Decode for Region:	**North West Region**

Region:	North Western Region
Facility ID:	26-93-0162
Cleanup Received Date:	09/13/1993
Cleanup Start Date:	12/17/1988
Cleanup Complete Date:	**11/12/1997**
Decode for Region:	**North West Region**

UST:

Facility ID:	1828
Facility Telephone:	(503) 222-6929
Permittee Name:	MARK CURTIS, CITY MANAGER
Number of Permitted Tanks:	Not reported
Active Tanks:	Not reported
Decommissioned Tanks:	2
Number of Tanks:	2

A989 **USWEST - DOWNTOWN MAINTENANCE - 010708** **OR UST** **U004194184**
330 SW 10TH **N/A**
< 1/8 **PORTLAND, OR 97205**
1 ft.

Site 50 of 93 in cluster A

Relative:
Higher
Actual:
54 ft.

UST:

Facility ID:	6316
Facility Telephone:	(503) 295-2004
Permittee Name:	WILLIAM ARCHER
Number of Permitted Tanks:	Not reported
Active Tanks:	Not reported
Decommissioned Tanks:	Not reported
Number of Tanks:	3

F990 **MULTNOMAH CO BRDG SEC BURNSIDE BRIDGE** **RCRA-CESQG** **1004769646**
12.3 RIV MI UP WILLAMETTE FROM **OR0000260737**
< 1/8 **PORTLAND, OR 97214**
1 ft.

Site 16 of 30 in cluster F

Relative:
Higher

Actual:
49 ft.

RCRA-CESQG:

Date form received by agency:	12/31/2019
Facility name:	MULTNOMAH CO BRDG SEC BURNSIDE BRIDGE
Facility address:	12.3 RIV MI UP WILLAMETTE FROM PORTLAND, OR 97214
EPA ID:	OR0000260737
Mailing address:	1403 SE WATER AVE PORTLAND, OR 97214-3333
Contact:	MATT D STUDER
Contact address:	1403 SE WATER AVE PORTLAND, OR 97214-3333
Contact country:	US
Contact telephone:	503-988-7149
Contact email:	MATT.D.STUDER@MULTCO.US
EPA Region:	10
Land type:	County
Classification:	Conditionally Exempt Small Quantity Generator
Description:	Handler: generates 100 kg or less of hazardous waste per calendar month, and accumulates 1000 kg or less of hazardous waste at any time; or generates 1 kg or less of acutely hazardous waste per calendar month, and accumulates at any time: 1 kg or less of acutely hazardous waste; or 100 kg or less of any residue or contaminated soil, waste or other debris resulting from the cleanup of a spill, into or on any land or water, of acutely hazardous waste; or generates 100 kg or less of any residue or contaminated soil, waste or other debris resulting from the cleanup of a spill, into or on any land or water, of acutely hazardous waste during any calendar month, and accumulates at any time: 1 kg or less of acutely hazardous waste; or 100 kg or less of any residue or contaminated soil, waste or other debris resulting from the cleanup of a spill, into or on any land or water, of acutely hazardous waste

Owner/Operator Summary:

Owner/operator name:	MULTNOMAH COUNTY BRIDGE SECTION
Owner/operator address:	1403 SE WATER AVE PORTLAND, OR 97214
Owner/operator country:	US
Owner/operator telephone:	503-988-3757
Owner/operator email:	Not reported
Owner/operator fax:	Not reported
Owner/operator extension:	Not reported
Legal status:	County
Owner/Operator Type:	Operator
Owner/Op start date:	12/31/2019
Owner/Op end date:	Not reported

Owner/operator name:	MULTNOMAH COUNTY BRIDGE SECTION
Owner/operator address:	1403 SE WATER AVE PORTLAND, OR 97214
Owner/operator country:	US
Owner/operator telephone:	503-988-3757
Owner/operator email:	Not reported
Owner/operator fax:	Not reported

MULTNOMAH CO BRDG SEC BURNSIDE BRIDGE (Continued) **1004769646**

Owner/operator extension: Not reported
Legal status: County
Owner/Operator Type: Owner
Owner/Op start date: 12/31/2019
Owner/Op end date: Not reported

Handler Activities Summary:
U.S. importer of hazardous waste: No
Mixed waste (haz. and radioactive): No
Recycler of hazardous waste: No
Transporter of hazardous waste: No
Treater, storer or disposer of HW: No
Underground injection activity: No
On-site burner exemption: No
Furnace exemption: No
Used oil fuel burner: No
Used oil processor: No
User oil refiner: No
Used oil fuel marketer to burner: No
Used oil Specification marketer: No
Used oil transfer facility: No
Used oil transporter: No

Historical Generators:
Date form received by agency: 12/31/2016
Site name: MULTNOMAH CO BRDG SEC BURNSIDE BRIDGE
Classification: Conditionally Exempt Small Quantity Generator

Date form received by agency: 12/31/2016
Site name: MULTNOMAH CO BRDG SEC BURNSIDE BRIDGE
Classification: Conditionally Exempt Small Quantity Generator

Date form received by agency: 12/31/2015
Site name: MULTNOMAH CO BRDG SEC BURNSIDE BRIDGE
Classification: Conditionally Exempt Small Quantity Generator

Date form received by agency: 12/31/2014
Site name: MULTNOMAH CO BRDG SEC BURNSIDE BRIDGE
Classification: Conditionally Exempt Small Quantity Generator

Date form received by agency: 02/12/2014
Site name: MULTNOMAH CO BRDG SEC BURNSIDE BRIDGE
Classification: Conditionally Exempt Small Quantity Generator

Date form received by agency: 12/31/2013
Site name: MULTNOMAH CO BRDG SEC BURNSIDE BRIDGE
Classification: Large Quantity Generator

Date form received by agency: 03/15/2012
Site name: MULTNOMAH CO BRDG SEC BURNSIDE BRIDGE
Classification: Conditionally Exempt Small Quantity Generator

Date form received by agency: 03/15/2012
Site name: MULTNOMAH CO BRDG SEC BURNSIDE BRIDGE
Classification: Conditionally Exempt Small Quantity Generator

MULTNOMAH CO BRDG SEC BURNSIDE BRIDGE (Continued) **1004769646**

Date form received by agency: 12/31/2011
Site name: MULTNOMAH CO BRDG SEC BURNSIDE BRIDGE
Classification: Conditionally Exempt Small Quantity Generator

Date form received by agency: 12/31/2010
Site name: MULTNOMAH CO BRDG SEC BURNSIDE BRIDGE
Classification: Conditionally Exempt Small Quantity Generator

Date form received by agency: 12/31/2009
Site name: MULTNOMAH CO BRDG SEC BURNSIDE BRIDGE
Classification: Conditionally Exempt Small Quantity Generator

Date form received by agency: 12/31/2004
Site name: MULTNOMAH CO BRDG SEC BURNSIDE BRIDGE
Classification: Conditionally Exempt Small Quantity Generator

Date form received by agency: 01/08/2003
Site name: MULTNOMAH CO BRDG SEC BURNSIDE BRIDGE
Classification: Conditionally Exempt Small Quantity Generator

Date form received by agency: 03/14/2002
Site name: MULTNOMAH CO BRDG SEC BURNSIDE BRIDGE
Classification: Conditionally Exempt Small Quantity Generator

Date form received by agency: 03/13/2002
Site name: MULTNOMAH CO BRDG SEC BURNSIDE BRIDGE
Classification: Conditionally Exempt Small Quantity Generator

Date form received by agency: 04/25/2001
Site name: MULTNOMAH CO BRDG SEC BURNSIDE BRIDGE
Classification: Conditionally Exempt Small Quantity Generator

Date form received by agency: 01/19/2000
Site name: MULTNOMAH CO BRDG SEC BURNSIDE BRIDGE
Classification: Conditionally Exempt Small Quantity Generator

Date form received by agency: 02/26/1999
Site name: MULTNOMAH CO BRDG SEC BURNSIDE BRIDGE
Classification: Conditionally Exempt Small Quantity Generator

Date form received by agency: 01/08/1998
Site name: MULTNOMAH CO BRDG SEC BURNSIDE BRIDGE
Classification: Conditionally Exempt Small Quantity Generator

Date form received by agency: 01/07/1997
Site name: MULTNOMAH CO BRDG SEC BURNSIDE BRIDGE
Classification: Conditionally Exempt Small Quantity Generator

Date form received by agency: 01/05/1996
Site name: MULTNOMAH CO BRDG SEC BURNSIDE BRIDGE
Classification: Conditionally Exempt Small Quantity Generator

Date form received by agency: 08/07/1995
Site name: MULTNOMAH CO BRDG SEC BURNSIDE BRIDGE
Classification: Small Quantity Generator

MULTNOMAH CO BRDG SEC BURNSIDE BRIDGE (Continued) **1004769646**

Hazardous Waste Summary:

. Waste code: D008
. Waste name: LEAD

. Waste code: NA
. Waste name: NA

Violation Status: No violations found

Evaluation Action Summary:
Evaluation date: 10/09/2014
Evaluation: COMPLIANCE EVALUATION INSPECTION ON-SITE
Area of violation: Not reported
Date achieved compliance: Not reported
Evaluation lead agency: State

F991 **MULTNOMAH CO BRDG SEC BURNSIDE BRIDGE** **OR MANIFEST** **S114401058**
12.3 RIV MI UP WILLAMETTE FROM COLUMBIA **N/A**
< 1/8 **PORTLAND, OR 97214**
1 ft.

Site 17 of 30 in cluster F

Relative: Higher
Actual: 49 ft.

OR MANIFEST:
Manifest Year: Manifest Year - 2012
EPA Id: OR0000260737
Inactive Status: Not reported
Organization Name: Not reported
Contact Name: John Muenchow
Contact Telephone Number: Not reported
Mailing Address: 1403 SE Water Ave
Mailing City/State/Zip: Portland, OR 97214-3333

Manifest:
Year : 2012
RCRA Id : OR0000260737
Inactive : Not reported
Status: Large quantity generator
Manifest : 000047058
Ship Date : 08/09/2012
TSD : ORD089452353
WS Num: 1
Transporter: ORQ000020644
Ship Qty : Not reported
Rpt Unit : Not reported
Off Mng : H077
EPA Waste Codes: D008
Waste Description: Lead contaminated debris from cleaning operations
Total Amt Of Waste Stream Generated in Reporting Yr 1: Not reported
Total Amt Of Waste Stream Generated in Reporting Yr 2: Not reported

F992 | **OR SPILLS** | **S109253158**
N/A

< 1/8
1 ft.

BURNSIDE & SE 2ND ST.
PORTLAND, OR 97232

Site 18 of 30 in cluster F

Relative:
Higher

Actual:
40 ft.

OR SPILLS:

Facility ID: 2008-2123
Incident Status: Archive
Material: Diesel fuel
Quantity: 75
Unit of Measure: Gallons
Release Date: 08/28/2008
Description: Semi truck vs. motor vehicle on UPRR overpass caused spill of 75 gallons of diesel to the bridge, road and tracks below. NRCES hired to cleanup tracks, ODOT trying to address spill on 2nd avenue. Responsible party is Gordon Trucking.
Lat/Long: 45.523 / -122.6636
Source: Motor Vehicle - Commercial
Media: On pavement/asphalt - not direct on soil
Responsible Company: Gordon Trucking
Responsible Address: 151 Stewart Rd SW
Responsible City,St,Zip: Pacific, WA 98047-2108

Facility ID: 2008-2123
Incident Status: Archive
Material: Diesel fuel
Quantity: 75
Unit of Measure: Gallons
Release Date: 08/28/2008
Description: Semi truck vs. motor vehicle on UPRR overpass caused spill of 75 gallons of diesel to the bridge, road and tracks below. NRCES hired to cleanup tracks, ODOT trying to address spill on 2nd avenue. Responsible party is Gordon Trucking.
Lat/Long: 45.523 / -122.6636
Source: Motor Vehicle - Commercial
Media: Coding for the PS/BC Oil Spill Database
Responsible Company: Gordon Trucking
Responsible Address: 151 Stewart Rd SW
Responsible City,St,Zip: Pacific, WA 98047-2108

Facility ID: 2008-2123
Incident Status: Archive
Material: Diesel fuel
Quantity: 75
Unit of Measure: Gallons
Release Date: 08/28/2008
Description: Semi truck vs. motor vehicle on UPRR overpass caused spill of 75 gallons of diesel to the bridge, road and tracks below. NRCES hired to cleanup tracks, ODOT trying to address spill on 2nd avenue. Responsible party is Gordon Trucking.
Lat/Long: 45.523 / -122.6636
Source: Motor Vehicle - Commercial
Media: Non-saturated soil, rock, etc.
Responsible Company: Gordon Trucking
Responsible Address: 151 Stewart Rd SW
Responsible City,St,Zip: Pacific, WA 98047-2108

AP993 **HEATING OIL TANK** **OR LUST** **S110510030**
4430 NE MARTIN LUTHER KING JR BLVD **N/A**
< 1/8 **PORTLAND, OR 97211**
1 ft.

Site 13 of 40 in cluster AP

Relative: Higher
Actual: 62 ft.

LUST:

Region:	North Western Region
Facility ID:	26-10-0432
Cleanup Received Date:	05/10/2010
Cleanup Start Date:	Not reported
Cleanup Complete Date:	**08/27/2010**
Decode for Region:	**North West Region**

AO994 **PDC (8 NW 8TH HOUSING PROGRAM)** **FINDS** **1006845453**
12 NW 8TH AVE **N/A**
< 1/8 **PORTLAND, OR 97209**
1 ft.

Site 5 of 27 in cluster AO

Relative: Higher
Actual: 41 ft.

FINDS:

Registry ID: 110014072261

Environmental Interest/Information System
OR-DEQ (Oregon - Department Of Environmental Quality) is a regulatory agency whose job is to protect the quality of Oregon's Environment. DEQ uses a combination of technical assistance, inspections and permitting to help public and private facilities and citizens understand and comply with state and federal environmental regulations.

Click this hyperlink while viewing on your computer to access additional FINDS: detail in the EDR Site Report.

AB995 **WHITE STAG BUILDING** **FINDS** **1011958432**
5 NW NAITO PKWY **N/A**
< 1/8 **PORTLAND, OR 97209**
1 ft.

Site 40 of 42 in cluster AB

Relative: Higher
Actual: 31 ft.

FINDS:

Registry ID: 110037832423

Environmental Interest/Information System
OR-DEQ (Oregon - Department Of Environmental Quality) is a regulatory agency whose job is to protect the quality of Oregon's Environment. DEQ uses a combination of technical assistance, inspections and permitting to help public and private facilities and citizens understand and comply with state and federal environmental regulations.

Click this hyperlink while viewing on your computer to access additional FINDS: detail in the EDR Site Report.

AJ996 **BANKHEAD AND CORNWELL INC** **EDR Hist Auto** **1009496366**
936 NW COUCH **N/A**
< 1/8 **PORTLAND, OR**
1 ft.

Site 41 of 48 in cluster AJ

Relative: EDR Hist Auto
Higher

Actual:
43 ft.

Year:	Name:	Type:
1935	TRACEY AND CO INC	AUTOMOBILE REPAIRING
1940	BANKHEAD AND CORNWELL INC	AUTOMOBILE REPAIRING

AR997 **YUMIBE SEIKECHI** **EDR Hist Cleaner** **1009478480**
204 W BURNSIDE **N/A**
< 1/8 **PORTLAND, OR**
1 ft.

Site 5 of 15 in cluster AR

Relative: EDR Hist Cleaner
Higher

Actual:
34 ft.

Year:	Name:	Type:
1935	YUMIBE SEIKECHI	CLOTHES PRESSERS AND CLEANERS

A998 **GARMENT CLEANERS** **EDR Hist Cleaner** **1009483870**
923 SW OAK **N/A**
< 1/8 **PORTLAND, OR**
1 ft.

Site 51 of 93 in cluster A

Relative: EDR Hist Cleaner
Higher

Actual:
49 ft.

Year:	Name:	Type:
1955	GARMENT CLEANERS	CLEANERS AND DYERS

AP999 **EAST PORTLAND GAS WORKS - GAS HOLDER TANK SITE** **US BROWNFIELDS FINDS** **1016456677**
5 SE MARTIN LUTHER KING JR. BLVD **N/A**
< 1/8 **PORTLAND, OR 97214**
1 ft.

Site 14 of 40 in cluster AP

Relative: US BROWNFIELDS:
Higher

Actual:
58 ft.

Property Name:	EAST PORTLAND GAS WORKS - GAS HOLDER TANK SITE
Recipient Name:	Portland, City of (Oregon)
Grant Type:	Assessment
Property Number:	R150037
Parcel size:	.14
Latitude:	45.5226713
Longitude:	-122.6623586
HCM Label:	Address Matching-House Number
Map Scale:	Not reported
Point of Reference:	Entrance Point of a Facility or Station
Highlights:	Not reported
Datum:	North American Datum of 1983
Acres Property ID:	164404
IC Data Access:	Not reported
Start Date:	Not reported
Redev Completition Date:	Not reported

EAST PORTLAND GAS WORKS - GAS HOLDER TANK SITE (Continued) **1016456677**

Completed Date:	Not reported
Acres Cleaned Up:	Not reported
Cleanup Funding:	Not reported
Cleanup Funding Source:	Not reported
Assessment Funding:	25489
Assessment Funding Source:	US EPA - Brownfields Assessment Cooperative Agreement
Redevelopment Funding:	Not reported
Redev. Funding Source:	Not reported
Redev. Funding Entity Name:	Not reported
Redevelopment Start Date:	Not reported
Assessment Funding Entity:	EPA
Cleanup Funding Entity:	Not reported
Grant Type:	Hazardous
Accomplishment Type:	Phase II Environmental Assessment
Accomplishment Count:	1
Cooperative Agreement Number:	96024102
Start Date:	01/23/2013 00:00:00
Ownership Entity:	Private
Completion Date:	06/21/2013 00:00:00
Current Owner:	Brad Fishel
Did Owner Change:	N
Cleanup Required:	N
Video Available:	Y
Photo Available:	Y
Institutional Controls Required:	N
IC Category Proprietary Controls:	Not reported
IC Cat. Info. Devices:	Not reported
IC Cat. Gov. Controls:	Not reported
IC Cat. Enforcement Permit Tools:	Not reported
IC in place date:	Not reported
IC in place:	N
State/tribal program date:	03/18/2013 00:00:00
State/tribal program ID:	ECSI 5798
State/tribal NFA date:	10/21/2013 00:00:00
Air contaminated:	Not reported
Air cleaned:	Not reported
Asbestos found:	Not reported
Asbestos cleaned:	Not reported
Controled substance found:	Not reported
Controled substance cleaned:	Not reported
Drinking water affected:	Not reported
Drinking water cleaned:	Not reported
Groundwater affected:	Not reported
Groundwater cleaned:	Not reported
Lead contaminant found:	Not reported
Lead cleaned up:	Not reported
No media affected:	Y
Unknown media affected:	Not reported
Other cleaned up:	Not reported
Other metals found:	Not reported
Other metals cleaned:	Not reported
Other contaminants found:	Not reported
Other contams found description:	Not reported
PAHs found:	Not reported
PAHs cleaned up:	Not reported
PCBs found:	Not reported
PCBs cleaned up:	Not reported

EAST PORTLAND GAS WORKS - GAS HOLDER TANK SITE (Continued) **1016456677**

Petro products found:	Not reported
Petro products cleaned:	Not reported
Sediments found:	Not reported
Sediments cleaned:	Not reported
Soil affected:	Not reported
Soil cleaned up:	Not reported
Surface water cleaned:	Not reported
VOCs found:	Not reported
VOCs cleaned:	Not reported
Cleanup other description:	Not reported
Num. of cleanup and re-dev. jobs:	Not reported
Past use greenspace acreage:	Not reported
Past use residential acreage:	Not reported
Surface Water:	Not reported
Past use commercial acreage:	.14
Past use industrial acreage:	Not reported
Future use greenspace acreage:	Not reported
Future use residential acreage:	Not reported
Future use commercial acreage:	.14
Future use industrial acreage:	Not reported
Greenspace acreage and type:	Not reported
Superfund Fed. landowner flag:	Not reported
Arsenic cleaned up:	Not reported
Cadmium cleaned up:	Not reported
Chromium cleaned up:	Not reported
Copper cleaned up:	Not reported
Iron cleaned up:	Not reported
mercury cleaned up:	Not reported
Nickel Cleaned Up:	Not reported
No clean up:	Not reported
Pesticides cleaned up:	Not reported
Selenium cleaned up:	Not reported
SVOCs cleaned up:	Not reported
Unknown clean up:	Not reported
Arsenic contaminant found:	Not reported
Cadmium contaminant found:	Not reported
Chromium contaminant found:	Not reported
Copper contaminant found:	Not reported
Iron contaminant found:	Not reported
Mercury contaminant found:	Not reported
Nickel contaminant found:	Not reported
No contaminant found:	Not reported
Pesticides contaminant found:	Not reported
Selenium contaminant found:	Not reported
SVOCs contaminant found:	Not reported
Unknown contaminant found:	Not reported
Future Use: Multistory	Not reported
Media affected Bluiding Material:	Not reported
Media affected indoor air:	Not reported
Building material media cleaned up:	Not reported
Indoor air media cleaned up:	Not reported
Unknown media cleaned up:	Not reported
Past Use: Multistory	Not reported
Property Description:	This property was part of the former East Portland Gas Works which operated from the late 1800s through the early 1920s. Historical records show that the site once contained a 300,000 cubic foot capacity gas storage holding tank. Cyanide is a common contaminant

EAST PORTLAND GAS WORKS - GAS HOLDER TANK SITE (Continued) **1016456677**

associated with this type of use. According to aerial photographs the gas holder tank was removed between 1936 and 1984. The Fishels Furniture store has operated out of this building since 1945.

Below Poverty Number:	482
Below Poverty Percent:	30.3%
Meidan Income:	635
Meidan Income Number:	812
Meidan Income Percent:	51.1%
Vacant Housing Number:	83
Vacant Housing Percent:	8.2%
Unemployed Number:	180
Unemployed Percent:	11.3%

Property Name:	EAST PORTLAND GAS WORKS - GAS HOLDER TANK SITE
Recipient Name:	Portland, City of (Oregon)
Grant Type:	Assessment
Property Number:	R150037
Parcel size:	.14
Latitude:	45.5226713
Longitude:	-122.6623586
HCM Label:	Address Matching-House Number
Map Scale:	Not reported
Point of Reference:	Entrance Point of a Facility or Station
Highlights:	Not reported
Datum:	North American Datum of 1983
Acres Property ID:	164404
IC Data Access:	Not reported
Start Date:	Not reported
Redev Completition Date:	Not reported
Completed Date:	Not reported
Acres Cleaned Up:	Not reported
Cleanup Funding:	Not reported
Cleanup Funding Source:	Not reported
Assessment Funding:	3913
Assessment Funding Source:	US EPA - Brownfields Assessment Cooperative Agreement
Redevelopment Funding:	Not reported
Redev. Funding Source:	Not reported
Redev. Funding Entity Name:	Not reported
Redevelopment Start Date:	Not reported
Assessment Funding Entity:	EPA
Cleanup Funding Entity:	Not reported
Grant Type:	Hazardous
Accomplishment Type:	Phase I Environmental Assessment
Accomplishment Count:	0
Cooperative Agreement Number:	96024102
Start Date:	10/01/2012 00:00:00
Ownership Entity:	Private
Completion Date:	11/30/2013 00:00:00
Current Owner:	Brad Fishel
Did Owner Change:	N
Cleanup Required:	N
Video Available:	Y
Photo Available:	Y
Institutional Controls Required:	N
IC Category Proprietary Controls:	Not reported
IC Cat. Info. Devices:	Not reported
IC Cat. Gov. Controls:	Not reported

EAST PORTLAND GAS WORKS - GAS HOLDER TANK SITE (Continued) **1016456677**

IC Cat. Enforcement Permit Tools:	Not reported
IC in place date:	Not reported
IC in place:	N
State/tribal program date:	03/18/2013 00:00:00
State/tribal program ID:	ECSI 5798
State/tribal NFA date:	10/21/2013 00:00:00
Air contaminated:	Not reported
Air cleaned:	Not reported
Asbestos found:	Not reported
Asbestos cleaned:	Not reported
Controled substance found:	Not reported
Controled substance cleaned:	Not reported
Drinking water affected:	Not reported
Drinking water cleaned:	Not reported
Groundwater affected:	Not reported
Groundwater cleaned:	Not reported
Lead contaminant found:	Not reported
Lead cleaned up:	Not reported
No media affected:	Y
Unknown media affected:	Not reported
Other cleaned up:	Not reported
Other metals found:	Not reported
Other metals cleaned:	Not reported
Other contaminants found:	Not reported
Other contams found description:	Not reported
PAHs found:	Not reported
PAHs cleaned up:	Not reported
PCBs found:	Not reported
PCBs cleaned up:	Not reported
Petro products found:	Not reported
Petro products cleaned:	Not reported
Sediments found:	Not reported
Sediments cleaned:	Not reported
Soil affected:	Not reported
Soil cleaned up:	Not reported
Surface water cleaned:	Not reported
VOCs found:	Not reported
VOCs cleaned:	Not reported
Cleanup other description:	Not reported
Num. of cleanup and re-dev. jobs:	Not reported
Past use greenspace acreage:	Not reported
Past use residential acreage:	Not reported
Surface Water:	Not reported
Past use commercial acreage:	.14
Past use industrial acreage:	Not reported
Future use greenspace acreage:	Not reported
Future use residential acreage:	Not reported
Future use commercial acreage:	.14
Future use industrial acreage:	Not reported
Greenspace acreage and type:	Not reported
Superfund Fed. landowner flag:	Not reported
Arsenic cleaned up:	Not reported
Cadmium cleaned up:	Not reported
Chromium cleaned up:	Not reported
Copper cleaned up:	Not reported
Iron cleaned up:	Not reported
mercury cleaned up:	Not reported

EAST PORTLAND GAS WORKS - GAS HOLDER TANK SITE (Continued) **1016456677**

Nickel Cleaned Up:	Not reported
No clean up:	Not reported
Pesticides cleaned up:	Not reported
Selenium cleaned up:	Not reported
SVOCs cleaned up:	Not reported
Unknown clean up:	Not reported
Arsenic contaminant found:	Not reported
Cadmium contaminant found:	Not reported
Chromium contaminant found:	Not reported
Copper contaminant found:	Not reported
Iron contaminant found:	Not reported
Mercury contaminant found:	Not reported
Nickel contaminant found:	Not reported
No contaminant found:	Not reported
Pesticides contaminant found:	Not reported
Selenium contaminant found:	Not reported
SVOCs contaminant found:	Not reported
Unknown contaminant found:	Not reported
Future Use: Multistory	Not reported
Media affected Bluiding Material:	Not reported
Media affected indoor air:	Not reported
Building material media cleaned up:	Not reported
Indoor air media cleaned up:	Not reported
Unknown media cleaned up:	Not reported
Past Use: Multistory	Not reported
Property Description:	This property was part of the former East Portland Gas Works which operated from the late 1800s through the early 1920s. Historical records show that the site once contained a 300,000 cubic foot capacity gas storage holding tank. Cyanide is a common contaminant associated with this type of use. According to aerial photographs the gas holder tank was removed between 1936 and 1984. The Fishels Furniture store has operated out of this building since 1945.
Below Poverty Number:	482
Below Poverty Percent:	30.3%
Meidan Income:	635
Meidan Income Number:	812
Meidan Income Percent:	51.1%
Vacant Housing Number:	83
Vacant Housing Percent:	8.2%
Unemployed Number:	180
Unemployed Percent:	11.3%

Property Name:	EAST PORTLAND GAS WORKS - GAS HOLDER TANK SITE
Recipient Name:	Portland, City of (Oregon)
Grant Type:	Assessment
Property Number:	R150037
Parcel size:	.14
Latitude:	45.5226713
Longitude:	-122.6623586
HCM Label:	Address Matching-House Number
Map Scale:	Not reported
Point of Reference:	Entrance Point of a Facility or Station
Highlights:	Not reported
Datum:	North American Datum of 1983
Acres Property ID:	164404
IC Data Access:	Not reported
Start Date:	Not reported

EAST PORTLAND GAS WORKS - GAS HOLDER TANK SITE (Continued) **1016456677**

Redev Completition Date:	Not reported
Completed Date:	Not reported
Acres Cleaned Up:	Not reported
Cleanup Funding:	Not reported
Cleanup Funding Source:	Not reported
Assessment Funding:	5509
Assessment Funding Source:	Private/Other Funding
Redevelopment Funding:	Not reported
Redev. Funding Source:	Not reported
Redev. Funding Entity Name:	Not reported
Redevelopment Start Date:	Not reported
Assessment Funding Entity:	Brad Fishel
Cleanup Funding Entity:	Not reported
Grant Type:	Hazardous
Accomplishment Type:	Phase II Environmental Assessment
Accomplishment Count:	1
Cooperative Agreement Number:	96024102
Start Date:	01/23/2013 00:00:00
Ownership Entity:	Private
Completion Date:	06/21/2013 00:00:00
Current Owner:	Brad Fishel
Did Owner Change:	N
Cleanup Required:	N
Video Available:	Y
Photo Available:	Y
Institutional Controls Required:	N
IC Category Proprietary Controls:	Not reported
IC Cat. Info. Devices:	Not reported
IC Cat. Gov. Controls:	Not reported
IC Cat. Enforcement Permit Tools:	Not reported
IC in place date:	Not reported
IC in place:	N
State/tribal program date:	03/18/2013 00:00:00
State/tribal program ID:	ECSI 5798
State/tribal NFA date:	10/21/2013 00:00:00
Air contaminated:	Not reported
Air cleaned:	Not reported
Asbestos found:	Not reported
Asbestos cleaned:	Not reported
Controled substance found:	Not reported
Controled substance cleaned:	Not reported
Drinking water affected:	Not reported
Drinking water cleaned:	Not reported
Groundwater affected:	Not reported
Groundwater cleaned:	Not reported
Lead contaminant found:	Not reported
Lead cleaned up:	Not reported
No media affected:	Y
Unknown media affected:	Not reported
Other cleaned up:	Not reported
Other metals found:	Not reported
Other metals cleaned:	Not reported
Other contaminants found:	Not reported
Other contams found description:	Not reported
PAHs found:	Not reported
PAHs cleaned up:	Not reported
PCBs found:	Not reported

EAST PORTLAND GAS WORKS - GAS HOLDER TANK SITE (Continued) **1016456677**

PCBs cleaned up:	Not reported
Petro products found:	Not reported
Petro products cleaned:	Not reported
Sediments found:	Not reported
Sediments cleaned:	Not reported
Soil affected:	Not reported
Soil cleaned up:	Not reported
Surface water cleaned:	Not reported
VOCs found:	Not reported
VOCs cleaned:	Not reported
Cleanup other description:	Not reported
Num. of cleanup and re-dev. jobs:	Not reported
Past use greenspace acreage:	Not reported
Past use residential acreage:	Not reported
Surface Water:	Not reported
Past use commercial acreage:	.14
Past use industrial acreage:	Not reported
Future use greenspace acreage:	Not reported
Future use residential acreage:	Not reported
Future use commercial acreage:	.14
Future use industrial acreage:	Not reported
Greenspace acreage and type:	Not reported
Superfund Fed. landowner flag:	Not reported
Arsenic cleaned up:	Not reported
Cadmium cleaned up:	Not reported
Chromium cleaned up:	Not reported
Copper cleaned up:	Not reported
Iron cleaned up:	Not reported
mercury cleaned up:	Not reported
Nickel Cleaned Up:	Not reported
No clean up:	Not reported
Pesticides cleaned up:	Not reported
Selenium cleaned up:	Not reported
SVOCs cleaned up:	Not reported
Unknown clean up:	Not reported
Arsenic contaminant found:	Not reported
Cadmium contaminant found:	Not reported
Chromium contaminant found:	Not reported
Copper contaminant found:	Not reported
Iron contaminant found:	Not reported
Mercury contaminant found:	Not reported
Nickel contaminant found:	Not reported
No contaminant found:	Not reported
Pesticides contaminant found:	Not reported
Selenium contaminant found:	Not reported
SVOCs contaminant found:	Not reported
Unknown contaminant found:	Not reported
Future Use: Multistory	Not reported
Media affected Bluiding Material:	Not reported
Media affected indoor air:	Not reported
Building material media cleaned up:	Not reported
Indoor air media cleaned up:	Not reported
Unknown media cleaned up:	Not reported
Past Use: Multistory	Not reported
Property Description:	This property was part of the former East Portland Gas Works which operated from the late 1800s through the early 1920s. Historical records show that the site once contained a 300,000 cubic foot

EAST PORTLAND GAS WORKS - GAS HOLDER TANK SITE (Continued) **1016456677**

capacity gas storage holding tank. Cyanide is a common contaminant associated with this type of use. According to aerial photographs the gas holder tank was removed between 1936 and 1984. The Fishels Furniture store has operated out of this building since 1945.

Below Poverty Number:	482
Below Poverty Percent:	30.3%
Meidan Income:	635
Meidan Income Number:	812
Meidan Income Percent:	51.1%
Vacant Housing Number:	83
Vacant Housing Percent:	8.2%
Unemployed Number:	180
Unemployed Percent:	11.3%

FINDS:

Registry ID: 110056392602

Environmental Interest/Information System

OR-DEQ (Oregon - Department Of Environmental Quality) is a regulatory agency whose job is to protect the quality of Oregon's Environment. DEQ uses a combination of technical assistance, inspections and permitting to help public and private facilities and citizens understand and comply with state and federal environmental regulations.

US EPA Assessment, Cleanup and Redevelopment Exchange System (ACRES) is an federal online database for Brownfields Grantees to electronically submit data directly to EPA.

Click this hyperlink while viewing on your computer to access additional FINDS: detail in the EDR Site Report.

AP1000 **CONVENTION CENTER AUTO WHOLESALE INC** **OR RGA LUST** **S115360978**
419 E BURNSIDE ST **N/A**
< 1/8 **PORTLAND, OR**
1 ft.

Site 15 of 40 in cluster AP

Relative: Higher

RGA LUST:

2011	CONVENTION CENTER AUTO WHOLESALE INC	419 E BURNSIDE ST
2010	CONVENTION CENTER AUTO WHOLESALE INC	419 E BURNSIDE ST

Actual: 63 ft.

E1001 **T AND K CLEANERS** **EDR Hist Cleaner** **1009478544**
209 SW BROADWAY **N/A**
< 1/8 **PORTLAND, OR**
1 ft.

Site 41 of 61 in cluster E

Relative: Higher

EDR Hist Cleaner

Actual: 41 ft.

Year:	Name:	Type:
1950	T AND K CLEANERS	CLEANERS AND DYERS
1955	METROPOLITAN CLEANERS	CLEANERS AND DYERS

T AND K CLEANERS (Continued) **1009478544**

1960 METROPOLITAN CLEANERS CLEANERS AND DYERS

AO1002 **8 NW 8TH BLDG** **RCRA NonGen / NLR** **1008196098**
8 NW 8TH AVE **OR MANIFEST** **ORQ000022954**
< 1/8 **PORTLAND, OR 97209**
1 ft.

Site 6 of 27 in cluster AO

Relative: Higher
Actual: 41 ft.

RCRA NonGen / NLR:

Date form received by agency:	12/31/2005
Facility name:	8 NW 8TH BLDG
Facility address:	8 NW 8TH AVE PORTLAND, OR 97209
EPA ID:	ORQ000022954
Mailing address:	7720 SW MACADAM AVE STE 20 PORTLAND, OR 97219
Contact:	SAM GALBREATH
Contact address:	7720 SW MACADAM AVE STE 20 PORTLAND, OR 97219
Contact country:	US
Contact telephone:	503-244-3435
Contact email:	Not reported
EPA Region:	10
Classification:	Non-Generator
Description:	Handler: Non-Generators do not presently generate hazardous waste

Owner/Operator Summary:

Owner/operator name:	8 NW 8TH LIMITED PARTNERSHIP
Owner/operator address:	232 NW 6TH AVE PORTLAND, OR 97209
Owner/operator country:	US
Owner/operator telephone:	503-294-1680
Owner/operator email:	Not reported
Owner/operator fax:	Not reported
Owner/operator extension:	Not reported
Legal status:	Private
Owner/Operator Type:	Owner
Owner/Op start date:	12/31/2005
Owner/Op end date:	Not reported

Owner/operator name:	8 NW 8TH LIMITED PARTNERSHIP
Owner/operator address:	232 NW 6TH AVENUE PORTLAND, OR 97209
Owner/operator country:	US
Owner/operator telephone:	503-294-1680
Owner/operator email:	Not reported
Owner/operator fax:	Not reported
Owner/operator extension:	Not reported
Legal status:	Private
Owner/Operator Type:	Operator
Owner/Op start date:	12/31/2005
Owner/Op end date:	Not reported

Handler Activities Summary:

U.S. importer of hazardous waste:	No
Mixed waste (haz. and radioactive):	No
Recycler of hazardous waste:	No

8 NW 8TH BLDG (Continued) **1008196098**

Transporter of hazardous waste:	No
Treater, storer or disposer of HW:	No
Underground injection activity:	No
On-site burner exemption:	No
Furnace exemption:	No
Used oil fuel burner:	No
Used oil processor:	No
User oil refiner:	No
Used oil fuel marketer to burner:	No
Used oil Specification marketer:	No
Used oil transfer facility:	No
Used oil transporter:	No

Historical Generators:

Date form received by agency:	12/31/2004
Site name:	8 NW 8TH BLDG
Classification:	Not a generator, verified
Date form received by agency:	08/18/2003
Site name:	8 NW 8TH BLDG
Classification:	Not a generator, verified
Violation Status:	No violations found

OR MANIFEST:

Manifest Year:	Manifest Year - 2004
EPA Id:	ORQ000022954
Inactive Status:	2004-12-31 00:00:00
Organization Name:	Not reported
Contact Name:	Sam Galbreath
Contact Telephone Number:	503 244-3435
Mailing Address:	7720 SW Macadam Ave Ste 20
Mailing City/State/Zip:	Portland, OR 97219

AP1003 **WENTWORTH LAND CO** **FINDS** **1011958717**
408 E BURNSIDE **N/A**
< 1/8 **PORTLAND, OR 97214**
1 ft.

Site 16 of 40 in cluster AP

Relative: Higher

FINDS:

Actual: 63 ft.

Registry ID: 110037831175

Environmental Interest/Information System
OR-DEQ (Oregon - Department Of Environmental Quality) is a regulatory agency whose job is to protect the quality of Oregon's Environment. DEQ uses a combination of technical assistance, inspections and permitting to help public and private facilities and citizens understand and comply with state and federal environmental regulations.

Click this hyperlink while viewing on your computer to access additional FINDS: detail in the EDR Site Report.

AM1004 **OR SPILLS** **S123272237**
N/A

< 1/8
1 ft.

215 WEST BURNSIDE ST
PORTLAND, OR 97209

Site 11 of 32 in cluster AM

Relative:
Higher

Actual:
35 ft.

OR SPILLS:

Facility ID:	2018-2484
Incident Status:	Referred/Closed
Material:	Unknown
Quantity:	Unknown
Unit of Measure:	Cubic Feet
Release Date:	10/29/2018
Description:	Received NRC report of unknown emissions being released into the air from a building. See report. Unknown amount, unknown type.
Lat/Long:	45.523308 / -122.67265
Source:	Business
Media:	Air
Responsible Company:	Not reported
Responsible Address:	Not reported
Responsible City,St,Zip:	Not reported

AR1005 **WESTREN NOVELTY LOT LLC** **OR RGA LUST** **S115426815**
118-124 W BURNSIDE ST **N/A**

< 1/8
1 ft.

PORTLAND, OR

Site 6 of 15 in cluster AR

Relative:
Higher

Actual:
34 ft.

RGA LUST:

2011	WESTREN NOVELTY LOT LLC	118-124 W BURNSIDE ST

AO1006 **HEATING OIL TANK** **OR LUST** **1000643589**
10 NW BROADWAY **N/A**

< 1/8
1 ft.

PORTLAND, OR 97209

Site 7 of 27 in cluster AO

Relative:
Higher

Actual:
40 ft.

LUST:

Region:	North Western Region
Facility ID:	26-91-0427
Cleanup Received Date:	10/21/1991
Cleanup Start Date:	10/21/1991
Cleanup Complete Date:	**09/02/1997**
Decode for Region:	**North West Region**

AO1007 **PDC (8 NW 8TH HOUSING PROGRAM)** **OR LUST** **S105711360**
12 NW 8TH AVE **N/A**

< 1/8
1 ft.

PORTLAND, OR 97209

Site 8 of 27 in cluster AO

Relative:
Higher

Actual:
41 ft.

LUST:

Region:	North Western Region
Facility ID:	26-02-1449
Cleanup Received Date:	12/10/2002
Cleanup Start Date:	12/12/2002
Cleanup Complete Date:	**07/14/2005**

PDC (8 NW 8TH HOUSING PROGRAM) (Continued) **S105711360**

Decode for Region: **North West Region**

L1008 **KAR-PARK SERVICE** **EDR Hist Auto** **1021164184**
39 SW 3RD **N/A**
< 1/8 **PORTLAND, OR 97204**
1 ft.

Site 19 of 21 in cluster L

Relative: **Higher** EDR Hist Auto

Actual: **35 ft.**

Year:	Name:	Type:
1969	KAR-PARK SERVICE	Not reported
1970	KAR-PARK SERVICE	Not reported
1971	KAR-PARK SERVICE	Not reported
1972	KAR-PARK SERVICE	Not reported
1973	KAR-PARK SERVICE	Not reported
1974	KAR-PARK SERVICE	Not reported
1975	KAR-PARK SERVICE	Not reported
1976	KAR-PARK SERVICE	Not reported
1977	KAR-PARK SERVICE	Not reported
1978	KAR-PARK SERVICE	Not reported
1979	KAR-PARK SERVICE	Not reported
1980	KAR-PARK SERVICE	Not reported
1982	KAR-PARK SERVICE	Not reported
1983	KAR-PARK SERVICE	Not reported

F1009 **5 MLK** **FINDS** **1024231395**
5 SE M L KING BLVD **N/A**
< 1/8 **PORTLAND, OR 97214**
1 ft.

Site 19 of 30 in cluster F

Relative: **Higher** FINDS:

Actual: **51 ft.**

Registry ID: 110070229398

Environmental Interest/Information System

US National Pollutant Discharge Elimination System (NPDES) module of the Compliance Information System (ICIS) tracks surface water permits issued under the Clean Water Act. Under NPDES, all facilities that discharge pollutants from any point source into waters of the United States are required to obtain a permit. The permit will likely contain limits on what can be discharged, impose monitoring and reporting requirements, and include other provisions to ensure that the discharge does not adversely affect water quality.

Click this hyperlink while viewing on your computer to access additional FINDS: detail in the EDR Site Report.

F1010 **5 MLK** **ECHO** **1024134384**
5 SE M L KING BLVD **N/A**
< 1/8 **PORTLAND, OR 97214**
1 ft.

Site 20 of 30 in cluster F

Relative: ECHO:
Higher Envid: 1024134384
Registry ID: 110070229398
Actual: DFR URL: http://echo.epa.gov/detailed-facility-report?fid=110070229398
51 ft.

F1011 **5 MLK** **OR ECSI** **S113408883**
5 SE M L KING BLVD **OR LUST** **N/A**
< 1/8 **PORTLAND, OR 97214** **OR VCP**
1 ft. **OR NPDES**

Site 21 of 30 in cluster F

Relative: ECSI:
Higher

State ID Number:	5798
Brown ID:	0
Study Area:	False
Region ID:	2
Legislatve ID:	0
Investigation:	No Further Action
FACA ID:	127158
Further Action:	0
Lat/Long (dms):	45 31 21.00 / -122 39 43.60
County Code:	26.00
Score Value:	Not reported
Cerclis ID:	Not reported
Township Coord.:	1.00
Township Zone:	N
Range Coord:	1.00
Range Zone:	E
Section Coord:	34
Qtr Section:	DD
Tax Lots:	400
Size:	0.21 acre
NPL:	False
Orphan:	False
Updated By:	GWISTAR
Update Date:	09/10/2014
Created Date:	03/22/2013
Decode For RegionID:	Northwest Region
Decode For BrownID:	Not reported
Decode For Furtheract:	Not reported
Decode For Investstat:	No Further Action
Decode For Legislative:	Not reported

Actual:
51 ft.

Narrative:

NARR ID:	5754598
NARR Code:	Site Contacts
Created By:	GWISTAR
Created Date:	04/22/2013
Updated By:	GWISTAR
Updated Date:	04/22/2013
Decode for NarcdID:	Site Contacts

NARR Comments: Doris Gulden, Finance Executive Fishel's, Inc. 5 SE M.L. King Jr. Blvd. Portland, OR 97214-1128 503-235-8941

5 MLK (Continued) **S113408883**

NARR ID: 5754879
NARR Code: Data Sources
Created By: CHARMAN
Created Date: 10/09/2013
Updated By: CHARMAN
Updated Date: 10/09/2013
Decode for NarcdID: Data Sources
NARR Comments: (10/09/13 CWH/CU) Northwest Geotech, Inc., Phase I Environmental Site Assessment, East Portland Gas Works, 5 SE Martin Luther King Boulevard, Portland, OR; December 3, 2012. GeoEngineers, Response to DEQ Comments, Former Gas Holder Tank Site, Tax Lot 400, 5 MLK Boulevard, Portland, Oregon; July 24, 2013 GeoEngineers, Phase II Environmental Site Assessment, Former Gas Holder Tank Site, Tax Lot 400, 5 MLK Boulevard, Portland, Oregon; June 21, 2013 GeoEngineers, Phase II Environmental Site Assessment Work Plan, Former Gas Holder Tank Site, Tax Lot 400, 5 MLK Boulevard, Portland, Oregon; March 14, 2013 Oregon Department of Environmental Quality; Cleanup Program files for ECSI# 4426 and 5798; DEQ Northwest Region Office.

NARR ID: 5754556
NARR Code: General Site Description
Created By: CHARMAN
Created Date: 03/22/2013
Updated By: CHARMAN
Updated Date: 11/13/2013
Decode for NarcdID: General Site Description
NARR Comments: (CWH/CU 3/22/13) Site is developed as parking lot for adjacent building. Lot is leveled but is raised above a downhill sloping street. The SE Ankeny Street and SE 3rd Avenue corner of the lot appears to be a remnant of an outer concrete wall of the former circular gas holder tank. The surrounding area is primarily commercial and warehouse uses, with some light industrial use nearby.

NARR ID: 5754557
NARR Code: Hazardous Substance/Waste Types
Created By: CHARMAN
Created Date: 03/22/2013
Updated By: CHARMAN
Updated Date: 11/13/2013
Decode for NarcdID: Hazardous Substance/Waste Types
NARR Comments: (CWH/CU 3/22/13) Soils around former gas holder tanks have been found to contain hazardous substances such as heavy metals, cyanide and polynuclear aromatic hydrocarbons (PAHs). (CWH/CU 11/13/13) The Phase II Environmental Site Investigation completed in May 2013 did not detect significant contamination in soils within and around the footprint of the former 300,000 cubic foot gas holder tank.

NARR ID: 5754889
NARR Code: Remedial Action
Created By: CHARMAN
Created Date: 10/24/2013
Updated By: CHARMAN
Updated Date: 11/13/2013
Decode for NarcdID: Remedial Action
NARR Comments: 10/21/13 CWH/CU - No remedial action was required. Based on data gathered during a Phase II environmental assessment completed in May 2013, there was no evidence that any significant releases had

5 MLK (Continued) **S113408883**

occurred from the former holder tank. DEQ issued a no further action determination on October 21, 2013. An updated no further action letter was issued by DEQ on November 13, 2013 that corrected some errors in the earlier letter.

NARR ID: 5754558
NARR Code: Site History
Created By: CHARMAN
Created Date: 03/22/2013
Updated By: CHARMAN
Updated Date: 11/13/2013
Decode for NarcdID: Site History
NARR Comments: NOTE: This site was originally evaluated in DEQ Site Assessment under the East Portland Gas Works site (ECSI #4426). In March 2013, DEQ separated this tax lot - 400 from the larger site and renamed it Former Gas Holder Tank Site. The 300,000 cubic foot gas holder tank on this site was never used in conjunction with the East Portland Gas Works (EPGW) site. The 300,000 gas holder tank was constructed after 1901 and the EPGW site stopped operating in 1892. (CWH/CU 11/13/13) The Former Gas Holder Tank site once hosted a 300,000 cubic foot gas holder tank that received manufactured natural gas from a gas works that operated on a property on the west side of the Willamette River (Former Portand Gas Manufacturing Site, ECSI #1138). According to records, an adjacent gas plant, East Portland Gas Works, ceased operation around 1892. Records indicate that the holder tank was constructed sometime between 1900 and 1909 and used until around 1924. Sometime in the 1940s, the 300,000 cubic foot tank was demolished. In the 1950 s relatives of the current owners purchased the property plus surrounding properties and established a furniture store. The former holder tank property, located in the southwest corner of the block, was and continues to be used for parking.

Administrative Action:
Action ID: 9424
Region: Not reported
Complete Date: 03/22/2013
Rank Value: Not reported
Cleanup Flag: False
Created Date: 03/22/2013
Decode for AgencyID: Department of Environmental Quality
Decode for RegionID: Not reported
Category: Administrative Action
Action Code Flag: False
Action: Site added to database
Further Action: Not reported
Comments: Not reported

Action ID: 9511
Region: Northwestern Region
Complete Date: 10/21/2013
Rank Value: Not reported
Cleanup Flag: False
Created Date: 03/22/2013
Decode for AgencyID: Department of Environmental Quality
Decode for RegionID: Northwest Region
Category: Remedial Action
Action Code Flag: False
Action: SITE INVESTIGATION

5 MLK (Continued) **S113408883**

Further Action: 0
Comments: Not reported

Action ID: 9440
Region: Northwestern Region
Complete Date: 10/21/2013
Rank Value: Not reported
Cleanup Flag: False
Created Date: 03/22/2013
Decode for AgencyID: Department of Environmental Quality
Decode for RegionID: Northwest Region
Category: Remedial Action
Action Code Flag: False
Action: Letter Agreement
Further Action: 0
Comments: Not reported

Action ID: 9443
Region: Northwestern Region
Complete Date: 10/21/2013
Rank Value: Not reported
Cleanup Flag: False
Created Date: 10/24/2013
Decode for AgencyID: Department of Environmental Quality
Decode for RegionID: Northwest Region
Category: Remedial Action
Action Code Flag: False
Action: NO FURTHER STATE ACTION REQUIRED
Further Action: 0
Comments: Not reported

LUST:
Region: North Western Region
Facility ID: 26-18-0085
Cleanup Received Date: 01/29/2018
Cleanup Start Date: Not reported
Cleanup Complete Date: 07/02/2018
Decode for Region: North West Region

VCS:
ECS Site ID: 5798
Facility Size: 0.21 acre
Action: NO FURTHER STATE ACTION REQUIRED
Start Date: 10/21/2013
End Date: 10/21/2013
Facility Status: Completed
Program: VCP
Latitude: 45.5225
Longitude: -122.6621

NPDES:
WQ File Nbr: 125246
Legal Name: Gerding Edlen Development Company LLC
Region: NWR
Pri SIC: 1542
Facility Type: NONRESIDENTIAL CONSTRUCT, NEC

5 MLK (Continued) **S113408883**

Latitude:	45.5229
Longitude:	-122.6616
Category:	STM
Permit Type:	GEN12C
Permit Active:	True
Is Active?:	Not reported
Permit Description:	Stormwater; NPDES construction more than 1 acre disturbed ground
Expiration Date:	12/14/2020
EPA Number:	ORR10F004
UIC Facility:	False
Admin Agent:	NW Region Office
Last Action Date:	08/03/2017
Permit Writer:	Kennedy
Compliance Inspector:	Kennedy
DMR Reviewer:	Not reported
Application Number:	954851
Class:	MINOR
Start Date:	08/03/2017
Region Decode:	North West Region

E1012 **CITY RUBBER STAMP CO & LABEL DIV** **RCRA NonGen / NLR** **1004771609**
733 SW OAK ST **FINDS** **ORQ000011437**
< 1/8 **PORTLAND, OR 97205** **ECHO**
1 ft.

Site 42 of 61 in cluster E

Relative: Higher
Actual: 42 ft.

RCRA NonGen / NLR:

Date form received by agency:	04/12/2000
Facility name:	CITY RUBBER STAMP CO & LABEL DIV
Facility address:	733 SW OAK ST PORTLAND, OR 97205
EPA ID:	ORQ000011437
Mailing address:	PO BOX 2764 PORTLAND, OR 97208
Contact:	JUDY NEALEIGH
Contact address:	Not reported ,,
Contact country:	US
Contact telephone:	Not reported
Contact email:	Not reported
EPA Region:	10
Classification:	Non-Generator
Description:	Handler: Non-Generators do not presently generate hazardous waste

Owner/Operator Summary:

Owner/operator name:	BARBARA BAKER
Owner/operator address:	PO BOX 2764 PORTLAND, OR 97208
Owner/operator country:	US
Owner/operator telephone:	503-228-7624
Owner/operator email:	Not reported
Owner/operator fax:	Not reported
Owner/operator extension:	Not reported
Legal status:	Private
Owner/Operator Type:	Owner
Owner/Op start date:	04/12/2000
Owner/Op end date:	Not reported

CITY RUBBER STAMP CO & LABEL DIV (Continued) **1004771609**

Handler Activities Summary:

U.S. importer of hazardous waste:	No
Mixed waste (haz. and radioactive):	No
Recycler of hazardous waste:	No
Transporter of hazardous waste:	No
Treater, storer or disposer of HW:	No
Underground injection activity:	No
On-site burner exemption:	No
Furnace exemption:	No
Used oil fuel burner:	No
Used oil processor:	No
User oil refiner:	No
Used oil fuel marketer to burner:	No
Used oil Specification marketer:	No
Used oil transfer facility:	No
Used oil transporter:	No

Historical Generators:

Date form received by agency:	03/09/1999
Site name:	CITY RUBBER STAMP CO & LABEL DIV
Classification:	Not a generator, verified

Hazardous Waste Summary:

. Waste code: NONE
. Waste name: None

Violation Status: No violations found

FINDS:

Registry ID: 110004817538

Environmental Interest/Information System

OR-DEQ (Oregon - Department Of Environmental Quality) is a regulatory agency whose job is to protect the quality of Oregon's Environment. DEQ uses a combination of technical assistance, inspections and permitting to help public and private facilities and citizens understand and comply with state and federal environmental regulations.

RCRAInfo is a national information system that supports the Resource Conservation and Recovery Act (RCRA) program through the tracking of events and activities related to facilities that generate, transport, and treat, store, or dispose of hazardous waste. RCRAInfo allows RCRA program staff to track the notification, permit, compliance, and corrective action activities required under RCRA.

Click this hyperlink while viewing on your computer to access additional FINDS: detail in the EDR Site Report.

ECHO:

Envid:	1004771609
Registry ID:	110004817538
DFR URL:	http://echo.epa.gov/detailed-facility-report?fid=110004817538

F1013 **TOWNE STORAGE PROPERTY** **OR ECSI** **S120851236**
17 SE 3RD AVE **OR LUST** **N/A**
< 1/8 **PORTLAND, OR 97214** **OR VCP**
1 ft.

Site 22 of 30 in cluster F

Relative:
Higher

Actual:
46 ft.

ECSI:

State ID Number:	6272
Brown ID:	0
Study Area:	False
Region ID:	2
Legislatve ID:	0
Investigation:	No Further Action
FACA ID:	150354
Further Action:	0
Lat/Long (dms):	45 31 21.70 / -122 39 46.40
County Code:	26.00
Score Value:	Not reported
Cerclis ID:	Not reported
Township Coord.:	1.00
Township Zone:	N
Range Coord:	1.00
Range Zone:	E
Section Coord:	34
Qtr Section:	DD
Tax Lots:	800
Size:	Not reported
NPL:	False
Orphan:	False
Updated By:	MPUGH
Update Date:	06/29/2018
Created Date:	04/17/2018
Decode For RegionID:	Northwest Region
Decode For BrownID:	Not reported
Decode For Furtheract:	Not reported
Decode For Investstat:	No Further Action
Decode For Legislative:	Not reported

Narrative:

NARR ID:	5757204
NARR Code:	Contamination
Created By:	MPUGH
Created Date:	06/25/2018
Updated By:	MPUGH
Updated Date:	06/25/2018
Decode for NarcdID:	Contamination

NARR Comments: In May 2017, apparently contaminated soil was observed in the City of Portland right-of-way, near the southwest building corner, during excavating for building renovations. No evidence of underground storage tanks (e.g., supply lines, vent pipes) was observed during the excavation. Point Source Solutions provided oversight during removal of 45.5 tons of soil, and subsequent site characterization sampling and reporting. The soil was disposed at a permitted solid waste landfill. A soil sample of apparently contaminated soil (SE1@5.5 bgs) was collected to characterize the contamination. The sample contained 775 milligrams per kilogram (mg/kg) of gasoline-range petroleum hydrocarbons. Diesel- and heavy oil-range hydrocarbons were not detected. The sample also was tested for volatile organic compounds (VOCs) and selected metals. The highest VOC concentration was reported for naphthalene (0.759 mg/kg). Lead

TOWNE STORAGE PROPERTY (Continued) **S120851236**

was detected at 41 mg/kg. Soil in the SE-1 area was removed. Petroleum-range hydrocarbons were not detected in sample locations SE-2, SE-3 and SE-4. A sample of perched groundwater observed at a depth of 8 feet in the excavation also was tested for petroleum-related contamination. Gasoline-range petroleum hydrocarbons were detected at 856 micrograms per Liter (ug/L); detected VOCs included 1,2,4- and 1,3,5-tri-methylbenzene, ethylbenzene, xylenes and naphthalene. Naphthalene was detected at 68.6 ug/L; other VOCs were detected at less than 20 ug/L. Additional investigation was conducted in June 2017 to determine the extent of contamination and included advancing four soil borings (SB5 through SB8) for soil testing, and collecting a soil gas sample (SV1). Seven samples were collected for testing. Petroleum-range hydrocarbon detections were limited to SB7, where 590 mg/kg gasoline-range hydrocarbons was reported for the sample collected at a depth of 5.5 feet. VOCs were detected at somewhat higher levels than in previous testing. Naphthalene was detected at 7.68 mg/kg; 1,2,4- and 1,3,5-trimethylbenzene were detected at 0.446 and 0.215 mg/kg, respectively. The soil gas sample was collected near the building, adjacent to where the suspected highest levels of contamination remained. Gasoline-range hydrocarbons were detected at a concentration of 1,600 micrograms per meter cubed (ug/m3). VOCs, including benzene, toluene, ethylbenzene, xylenes, 1,2,4-trimethylbenzene, and naphthalene were detected at relatively low concentrations of less than 40 ug/m3. Residual soil contamination exists at depths between about 3 and 8 feet over a 60 square foot area, with an estimated volume of 3.75 cubic yards. Concentrations in soil and groundwater are below applicable DEQ risk-based concentrations (RBCs) for direct contact under urban residential and occupational exposure scenarios. Soil gas testing showed that residual contamination does not present a risk through vapor intrusion.

NARR ID: 5757202
NARR Code: General Site Description
Created By: MPUGH
Created Date: 06/25/2018
Updated By: MPUGH
Updated Date: 06/25/2018
Decode for NarcdID: General Site Description
NARR Comments: The Site property is located at 17 SE 3rd Avenue in Portland. A four-story brick, mixed-use building constructed in 1915 occupies most of the 0.46-acre property. The building abuts the southern property boundary. The building was used as a warehouse for many years.

NARR ID: 5757206
NARR Code: Land Use (Current/Reasonably Likely)
Created By: MPUGH
Created Date: 06/25/2018
Updated By: MPUGH
Updated Date: 06/25/2018
Decode for NarcdID: Land Use (Current/Reasonably Likely)
NARR Comments: The site property is zoned Central Employment (EX), with Historic Resource Protection overlays. The zone allows mixed-uses and is intended for areas in the center of the City that have predominantly industrial type development. The intent of the zone is to allow

TOWNE STORAGE PROPERTY (Continued) **S120851236**

industrial, business, and service uses which need a central location. Residential uses are allowed, but are not intended to predominate or set development standards for other uses in the area. Residential development, if it were to occur, would likely be second-story and higher apartments or condominiums, consistent with DEQ s urban residential exposure scenario.

NARR ID: 5757203
NARR Code: Remedial Action
Created By: MPUGH
Created Date: 06/25/2018
Updated By: MPUGH
Updated Date: 06/25/2018
Decode for NarcdID: Remedial Action
NARR Comments: In May 2017, apparently contaminated soil was observed in the City of Portland right-of-way, near the southwest building corner, during excavating for building renovations. No evidence of underground storage tanks (e.g., supply lines, vent pipes) was observed during the excavation. Point Source Solutions provided oversight during removal of 45.5 tons of soil, and subsequent site characterization sampling and reporting. The soil was disposed at a permitted solid waste landfill.

NARR ID: 5757205
NARR Code: Residual Risk Assessment
Created By: MPUGH
Created Date: 06/25/2018
Updated By: MPUGH
Updated Date: 06/25/2018
Decode for NarcdID: Residual Risk Assessment
NARR Comments: Concentrations in soil and groundwater are below applicable DEQ risk-based concentrations (RBCs) for direct contact under urban residential and occupational exposure scenarios. Soil gas testing showed that residual contamination does not present a risk through vapor intrusion.

NARR ID: 5757207
NARR Code: Water Use (Current/Reasonably Likely)
Created By: MPUGH
Created Date: 06/25/2018
Updated By: MPUGH
Updated Date: 06/25/2018
Decode for NarcdID: Water Use (Current/Reasonably Likely)
NARR Comments: Water for the property and surrounding area is provided by the City of Portland. Shallow, perched groundwater was impacted in a localized area, but residual contamination is well above the shallow aquifer. Site contamination has not affected beneficial water use.

Administrative Action:
Action ID: 9424
Region: Not reported
Complete Date: 04/17/2018
Rank Value: Not reported
Cleanup Flag: False
Created Date: 04/17/2018
Decode for AgencyID: Department of Environmental Quality
Decode for RegionID: Not reported
Category: Administrative Action

TOWNE STORAGE PROPERTY (Continued) **S120851236**

Action Code Flag: False
Action: Site added to database
Further Action: Not reported
Comments: Not reported

Action ID: 9425
Region: 0
Complete Date: Not reported
Rank Value: Not reported
Cleanup Flag: False
Created Date: 05/09/2018
Decode for AgencyID: Department of Environmental Quality
Decode for RegionID: Not reported
Category: Remedial Action
Action Code Flag: False
Action: SITE EVALUATION
Further Action: 0
Comments: Not reported

Action ID: 9443
Region: Northwestern Region
Complete Date: 06/28/2018
Rank Value: Not reported
Cleanup Flag: False
Created Date: 06/29/2018
Decode for AgencyID: Department of Environmental Quality
Decode for RegionID: Northwest Region
Category: Remedial Action
Action Code Flag: False
Action: NO FURTHER STATE ACTION REQUIRED
Further Action: 0
Comments: Not reported

Action ID: 9519
Region: 0
Complete Date: Not reported
Rank Value: Not reported
Cleanup Flag: False
Created Date: 06/29/2018
Decode for AgencyID: Department of Environmental Quality
Decode for RegionID: Not reported
Category: Remedial Action
Action Code Flag: False
Action: VCS Waiting List
Further Action: 0
Comments: Not reported

LUST:
Region: North Western Region
Facility ID: 26-17-0381
Cleanup Received Date: 04/13/2017
Cleanup Start Date: Not reported
Cleanup Complete Date: Not reported
Decode for Region: North West Region

VCS:

TOWNE STORAGE PROPERTY (Continued) **S120851236**

ECS Site ID:	6272
Facility Size:	Not reported
Action:	NO FURTHER STATE ACTION REQUIRED
Start Date:	06/28/2018
End Date:	06/28/2018
Facility Status:	Completed
Program:	VCP
Latitude:	45.5227
Longitude:	-122.6629

AJ1014 **JONES PACKARD SERVICE INC** **EDR Hist Auto** **1009490993**
33 NW 9TH AVE **N/A**
< 1/8 **PORTLAND, OR**
1 ft.

Site 42 of 48 in cluster AJ

Relative: EDR Hist Auto
Higher

Actual:
43 ft.

Year:	Name:	Type:
1935	JONES PACKARD SERVICE INC	AUTOMOBILE REPAIRING

G1015 **HEATING OIL TANK** **OR RGA LUST** **S115397717**
800 E BURNSIDE ST **N/A**
< 1/8 **PORTLAND, OR**
1 ft.

Site 21 of 38 in cluster G

Relative: RGA LUST:
Higher

2012	HEATING OIL TANK	800 E BURNSIDE ST

Actual:
83 ft.

AM1016 **HACK BOB CHEVRON** **EDR Hist Auto** **1009490956**
325 E BURNSIDE ST **N/A**
< 1/8 **PORTLAND, OR**
1 ft.

Site 12 of 32 in cluster AM

Relative: EDR Hist Auto
Higher

Actual:
36 ft.

Year:	Name:	Type:
1970	LONG ELDON CHEVRON	GASOLINE STATIONS
1977	HOOK S BOB CHEVRON	GASOLINE STATIONS
1980	BOB HACK CHEVRON	AUTOMOBILE REPAIRING
1985	HACK BOB CHEVRON	AUTOMOBILE REPAIRING

E1017 **LEVINE S DRY CLEANERS** **EDR Hist Cleaner** **1009478373**
200 SW BROADWAY ST **N/A**
< 1/8 **PORTLAND, OR**
1 ft.

Site 43 of 61 in cluster E

Relative: EDR Hist Cleaner
Higher

Actual:
41 ft.

Year:	Name:	Type:
1985	LEVINE S DRY CLEANERS	CLEANERS AND DYERS

E1018 **EMERALD INDUSTRIES INC** **EDR Hist Cleaner** **1018803367**
200 SW BROADWAY **N/A**
< 1/8 **PORTLAND, OR 97205**
1 ft.

Site 44 of 61 in cluster E

Relative: EDR Hist Cleaner
Higher

Actual:
41 ft.

Year:	Name:	Type:
1991	LEVINES DRY CLEANING	Garment Pressing And Cleaners' Agents
1992	LEVINES DRY CLEANING	Garment Pressing And Cleaners' Agents
1993	LEVINES DRY CLEANING	Garment Pressing And Cleaners' Agents
1994	LEVINES DRY CLEANING	Garment Pressing And Cleaners' Agents
1995	LEVINES DRY CLEANING	Garment Pressing And Cleaners' Agents
1996	LEVINES DRY CLEANING	Garment Pressing And Cleaners' Agents
1997	EMERALD INDUSTRIES INC	Drycleaning Plants, Except Rugs
1998	EMERALD INDUSTRIES INC	Drycleaning Plants, Except Rugs
1999	EMERALD INDUSTRIES INC	Drycleaning Plants, Except Rugs
2000	EMERALD INDUSTRIES INC	Drycleaning Plants, Except Rugs
2001	EMERALD INDUSTRIES INC	Drycleaning Plants, Except Rugs
2002	EMERALD INDUSTRIES INC	Drycleaning Plants, Except Rugs
2003	EMERALD INDUSTRIES INC	Drycleaning Plants, Except Rugs
2004	EMERALD INDUSTRIES INC	Drycleaning Plants, Except Rugs
2005	EMERALD INDUSTRIES INC	Drycleaning Plants, Except Rugs
2006	EMERALD INDUSTRIES INC	Drycleaning Plants, Except Rugs
2007	EMERALD INDUSTRIES INC	Drycleaning Plants, Except Rugs
2008	EMERALD INDUSTRIES INC	Drycleaning Plants, Except Rugs
2010	EMERALD INDUSTRIES INC	Drycleaning Plants, Except Rugs
2011	EMERALD INDUSTRIES INC	Drycleaning Plants, Except Rugs
2012	EMERALD INDUSTRIES INC	Drycleaning Plants, Except Rugs
2013	EMERALD INDUSTRIES INC	Drycleaning Plants, Except Rugs
2014	EMERALD INDUSTRIES INC	Drycleaning Plants, Except Rugs

E1019 **LEVINE'S DRYCLEANING** **OR DRYCLEANERS** **S106386181**
200 SW BROADWAY **N/A**
< 1/8 **PORTLAND, OR 97205**
1 ft.

Site 45 of 61 in cluster E

Relative: DRYCLEANERS:
Higher

Actual:
41 ft.

Dry Cleaner ID:	231
Current Status:	Closed
Last Update:	Not reported
DEQID:	Not reported
Latitude:	45.522357789
Longitude:	-122.67744919
Decode for Fstatus:	Closed

LEVINE'S DRYCLEANING (Continued) **S106386181**

Mail Name:	Levine's Drycleaning
Mail Address:	2086 W Burnside St
Mail City:	Portland
Mail State:	OR
Mail ZIP:	97209
Mail Email Address:	Not reported
Mail Effective Date:	02/24/2000
Mail Last Updated:	02/24/2000
Owner ID:	8087
Own Name:	Emerald Industries Inc
Own Organization:	Emerald Industries Inc
Own Address:	2086 W Burnside St
Own City:	Portland
Own State:	OR
Own ZIP:	97209
Own Phone:	Not reported
Own Email Address:	Not reported
Owner Effective Date:	01/01/1999
Owner Last Updated:	01/01/2000
Property Owner ID:	3291
Property Owner Name:	Not reported
Property Owner Organization:	Downtown Developers
Property Owner Address:	920 SW 6th Ave Ste 223
Property Owner City:	Portland
Property Owner State:	OR
Property Owner ZIP:	97204
Property Owner Phone:	Not reported
Property Owner Email Address:	Not reported
Property Owner Effective Date:	01/29/2003
Property Owner Last Updated:	01/29/2003

AS1020 **INSTRUMENT SALES & SERVICE** **OR RGA LUST** **S115402530**
33 NE 6TH AVE **N/A**
< 1/8 **PORTLAND, OR**
1 ft.

Site 5 of 12 in cluster AS

Relative: **Higher**
Actual: **74 ft.**

RGA LUST:

2012	INSTRUMENT SALES & SERVICE	33 NE 6TH AVE
2011	INSTRUMENT SALES & SERVICE	33 NE 6TH AVE
2010	INSTRUMENT SALES & SERVICE	33 NE 6TH AVE
2009	INSTRUMENT SALES & SERVICE	33 NE 6TH AVE
2008	INSTRUMENT SALES & SERVICE	33 NE 6TH AVE
2007	INSTRUMENT SALES & SERVICE	33 NE 6TH AVE
2006	INSTRUMENT SALES & SERVICE	33 NE 6TH AVE
2005	INSTRUMENT SALES & SERVICE	33 NE 6TH AVE
2004	INSTRUMENT SALES & SERVICE	33 NE 6TH AVE
2003	INSTRUMENT SALES & SERVICE	33 NE 6TH AVE

INSTRUMENT SALES & SERVICE (Continued) **S115402530**

2002	INSTRUMENT SALES & SERVICE	33 NE 6TH AVE	

AC1021 **HEATING OIL TANK** **OR LUST** **S104189316**
22 NW 3RD AVE **N/A**
< 1/8 **PORTLAND, OR 97209**
1 ft.

Site 49 of 52 in cluster AC

Relative: **Higher**
Actual: **35 ft.**

LUST:

Region:	North Western Region
Facility ID:	26-99-1116
Cleanup Received Date:	10/01/1999
Cleanup Start Date:	09/30/1999
Cleanup Complete Date:	**Not reported**
Decode for Region:	**North West Region**

AP1022 **LAYMON S GULF SERVICE STATION** **EDR Hist Auto** **1009491757**
4 SE GRAND AVE **N/A**
< 1/8 **PORTLAND, OR**
1 ft.

Site 17 of 40 in cluster AP

Relative: **Higher**
Actual: **67 ft.**

EDR Hist Auto

Year:	Name:	Type:
1970	LAYMON S GULF SERVICE STATION	GASOLINE STATIONS

AJ1023 **CITY CENTER PARKING** **OR RGA LUST** **S115359926**
34 NW 9TH **N/A**
< 1/8 **PORTLAND, OR**
1 ft.

Site 43 of 48 in cluster AJ

Relative: **Higher**
Actual: **42 ft.**

RGA LUST:

2012	CITY CENTER PARKING	34 NW 9TH
2011	CITY CENTER PARKING	34 NW 9TH
2010	CITY CENTER PARKING	34 NW 9TH
2009	CITY CENTER PARKING	34 NW 9TH
2008	CITY CENTER PARKING	34 NW 9TH
2007	CITY CENTER PARKING	34 NW 9TH
2006	CITY CENTER PARKING	34 NW 9TH
2005	CITY CENTER PARKING	34 NW 9TH
2004	CITY CENTER PARKING	34 NW 9TH
2003	CITY CENTER PARKING	34 NW 9TH
2002	CITY CENTER PARKING	34 NW 9TH

AO1024 **MAROON CLEANERS** **EDR Hist Cleaner** **1009478365**
2 SW 6TH AVE **N/A**
< 1/8 **PORTLAND, OR**
1 ft.

Site 9 of 27 in cluster AO

Relative: EDR Hist Cleaner
Higher

Actual:
40 ft.

Year:	Name:	Type:
1935	MAROON CLEANERS	CLOTHES PRESSERS AND CLEANERS

AM1025 **BROWN S SERVICE STATION** **EDR Hist Auto** **1009491343**
355 BURNSIDE **N/A**
< 1/8 **PORTLAND, OR**
1 ft.

Site 13 of 32 in cluster AM

Relative: EDR Hist Auto
Higher

Actual:
36 ft.

Year:	Name:	Type:
1930	BROWN S SERVICE STATION	GASOLINE AND OIL SERVICE STATIONS

AN1026 **GRESHAM UNOCAL TIRE & SVC CTR** **EDR Hist Auto** **1009496585**
985 E BURNSIDE ST **N/A**
< 1/8 **PORTLAND, OR 97214**
1 ft.

Site 6 of 47 in cluster AN

Relative: EDR Hist Auto
Higher

Actual:
92 ft.

Year:	Name:	Type:
1980	VILLANUEVA S JIM GRESHAM UNION	AUTOMOBILE REPAIRING
1985	VILLANUEVA S JIM GRESHAM UNION	AUTOMOBILE REPAIRING
1993	GRESHAM UNOCAL TIRE & SVC CTR	Gasoline Service Stations
1994	GRESHAM UNOCAL TIRE & SVC CTR	Gasoline Service Stations
1995	UNOCAL MAZZERIES SERVICE CENT	Gasoline Service Stations

AC1027 **MARCOULES, NOTA HOT** **OR RGA LUST** **S115408030**
22 NW 3RD AVE **N/A**
< 1/8 **PORTLAND, OR**
1 ft.

Site 50 of 52 in cluster AC

Relative: RGA LUST:
Higher

Actual:
35 ft.

2011	MARCOULES, NOTA HOT	22 NW 3RD AVE
2010	MARCOULES, NOTA HOT	22 NW 3RD AVE
2009	MARCOULES, NOTA HOT	22 NW 3RD AVE
2008	MARCOULES, NOTA HOT	22 NW 3RD AVE
2007	MARCOULES, NOTA HOT	22 NW 3RD AVE
2006	MARCOULES, NOTA HOT	22 NW 3RD AVE
2005	MARCOULES, NOTA HOT	22 NW 3RD AVE

MARCOULES, NOTA HOT (Continued) **S115408030**

2004	MARCOULES, NOTA HOT	22 NW 3RD AVE
2002	MARCOULES, NOTA HOT	22 NW 3RD AVE

AP1028 **UHLMAN ROBT** **EDR Hist Auto** **1009493264**
554 E BURNSIDE **N/A**
< 1/8 **PORTLAND, OR**
1 ft.

Site 18 of 40 in cluster AP

Relative: **Higher**
EDR Hist Auto

Actual: **70 ft.**

Year:	Name:	Type:
1924	UHLMAN ROBT	AUTOMOBILE SERVICE STATIONS
1930	DANIELSON DELBERT D	GASOLINE AND OIL SERVICE STATIONS

AM1029 **MC EWENS BOB TEXACO SERVICE** **EDR Hist Auto** **1009489677**
223 W BURNSIDE RD **N/A**
< 1/8 **PORTLAND, OR**
1 ft.

Site 14 of 32 in cluster AM

Relative: **Higher**
EDR Hist Auto

Actual: **35 ft.**

Year:	Name:	Type:
1970	MC EWENS BOB TEXACO SERVICE	GASOLINE STATIONS

AP1030 **CONVENTION CENTER AUTO** **OR LUST** **U004155785**
419 E BURNSIDE ST **OR UST** **N/A**
< 1/8 **PORTLAND, OR 97214**
1 ft.

Site 19 of 40 in cluster AP

Relative: **Higher**
LUST:

Region:	North Western Region
Facility ID:	26-10-0774
Cleanup Received Date:	08/02/2010
Cleanup Start Date:	Not reported
Cleanup Complete Date:	**08/11/2010**
Decode for Region:	**North West Region**

Actual: **63 ft.**

Region:	North Western Region
Facility ID:	26-16-0345
Cleanup Received Date:	03/21/2016
Cleanup Start Date:	Not reported
Cleanup Complete Date:	**04/20/2016**
Decode for Region:	**North West Region**

UST:

Facility ID:	12387
Facility Telephone:	(503) 232-3100
Permittee Name:	BEN ROWSHAN
Number of Permitted Tanks:	Not reported
Active Tanks:	Not reported

CONVENTION CENTER AUTO (Continued) **U004155785**

Decommissioned Tanks: 1
Number of Tanks: 1

AR1031 **SALVATION ARMY THE HARBOR LIGHT** **RCRA NonGen / NLR** **1001485759**
134 W BURNSIDE **FINDS** **ORQ000003202**
< 1/8 **PORTLAND, OR 97209**
1 ft.

Site 7 of 15 in cluster AR

Relative:
Higher

Actual:
34 ft.

RCRA NonGen / NLR:

Date form received by agency:	01/08/1998
Facility name:	SALVATION ARMY THE HARBOR LIGHT
Facility address:	134 W BURNSIDE PORTLAND, OR 97209
EPA ID:	ORQ000003202
Mailing address:	30 SW 2ND PORTLAND, OR 97204
Contact:	MAJOR NEAL HOGAN
Contact address:	30 SW 2ND PORTLAND, OR 97204
Contact country:	US
Contact telephone:	503-239-1259
Contact email:	Not reported
EPA Region:	10
Classification:	Non-Generator
Description:	Handler: Non-Generators do not presently generate hazardous waste

Owner/Operator Summary:

Owner/operator name:	THE SALVATION ARMY
Owner/operator address:	PO BOX 8798 PORTLAND, OR 97208
Owner/operator country:	US
Owner/operator telephone:	503-234-0825
Owner/operator email:	Not reported
Owner/operator fax:	Not reported
Owner/operator extension:	Not reported
Legal status:	Other
Owner/Operator Type:	Owner
Owner/Op start date:	01/08/1998
Owner/Op end date:	Not reported

Owner/operator name:	THE SALVATION ARMY - HARBOR LIGHT
Owner/operator address:	30 SW 2ND PORTLAND, OR 97204
Owner/operator country:	US
Owner/operator telephone:	Not reported
Owner/operator email:	Not reported
Owner/operator fax:	Not reported
Owner/operator extension:	Not reported
Legal status:	Private
Owner/Operator Type:	Operator
Owner/Op start date:	01/08/1998
Owner/Op end date:	Not reported

Handler Activities Summary:

U.S. importer of hazardous waste:	No
Mixed waste (haz. and radioactive):	No

SALVATION ARMY THE HARBOR LIGHT (Continued) **1001485759**

Recycler of hazardous waste:	No
Transporter of hazardous waste:	No
Treater, storer or disposer of HW:	No
Underground injection activity:	No
On-site burner exemption:	No
Furnace exemption:	No
Used oil fuel burner:	No
Used oil processor:	No
User oil refiner:	No
Used oil fuel marketer to burner:	No
Used oil Specification marketer:	No
Used oil transfer facility:	No
Used oil transporter:	No

Historical Generators:

Date form received by agency:	02/03/1997
Site name:	SALVATION ARMY THE HARBOR LIGHT
Classification:	Not a generator, verified
Date form received by agency:	06/12/1996
Site name:	SALVATION ARMY THE HARBOR LIGHT
Classification:	Not a generator, verified

Hazardous Waste Summary:

. Waste code: NONE
. Waste name: None

Violation Status: No violations found

FINDS:

Registry ID: 110004811106

Environmental Interest/Information System

RCRAInfo is a national information system that supports the Resource Conservation and Recovery Act (RCRA) program through the tracking of events and activities related to facilities that generate, transport, and treat, store, or dispose of hazardous waste. RCRAInfo allows RCRA program staff to track the notification, permit, compliance, and corrective action activities required under RCRA.

Click this hyperlink while viewing on your computer to access additional FINDS: detail in the EDR Site Report.

AR1032 **OR HAZMAT** **S106165017**
N/A

< 1/8
1 ft.

1-405 @ 1ST AVE
PORTLAND, OR 97201

Site 8 of 15 in cluster AR

Relative:
Higher

Actual:
32 ft.

HAZMAT:

Responsble Party:	Not reported
RP Company:	RAPID TRANSFER
RP Address:	907 NW IRVING
RP City,St,Zip:	PORTLAND 97204

(Continued) **S106165017**

Facility ID:	870124
OERS Number:	Not reported
Dept Rsp:	PORTLAND BUREAU OF F&R&EMS
Narrative:	Not reported
Property Loss:	Not reported
Amount Released:	Not reported
Service County:	Not reported
Service Name:	Not reported
Incident Type:	Not reported
Civilian Casualty Activity:	Not reported
Chemical Name:	Not reported
Hazmat Area Affected:	Not reported
Hazmat Area Evacuated:	Not reported
Hazmat Container Type:	Not reported
Hazmat Physical State Released:	Not reported
Hazmat Released Into:	Not reported
Hazmat Released Volume Units:	Not reported
Hazmat Released Weight Units:	Not reported
Hazmat Released From:	Not reported
Hazmat Area Affected Measurement:	Not reported
Hazmat No. of People Evacuated:	Not reported
Hazmat No of Buildings Evacuated:	Not reported
Incident Content Loss:	Not reported
Civilian Casualty Patient Disposition:	Not reported
Incident Mixed Use Property:	Not reported
Location Type:	Not reported
Incident Aid Given Or Received:	Not reported
Incident AID Received from FDID:	Not reported
Incident Aided Department FDID:	Not reported
Person Involved Business Name:	Not reported
Person Involved First Name:	Not reported
Person Involved Last Name:	Not reported
Person Involved Type:	Not reported
Person Involved Phone Number:	Not reported
Person Involved Primary Language:	Not reported
Hazmat Evacuated Measurement:	Not reported
Hazmat Story of Release:	Not reported
Remark:	Not reported
Incident District:	PORTLAND BUREAU OF F&R&EMS
Date Added:	01/01/1985
Unit:	Not reported
Agency Phone:	5032437946
Osfm Incident Report Number:	870124
Dept. Responding:	PORTLAND BUREAU OF F&R&EMS
Person Making Report:	PERRY SIGLER
Title:	LT. HM-16
Agency:	PORTLAND BUREAU OF F&R&EMS
Phone:	5032437946
Date Of Incident:	10/21/1987
Call Time:	12:00:00 AM
In Route:	12:00:00 AM
Arrival:	9:21:00 AM
Depart Scene:	12:00:00 AM
Back In Quarters:	12:00:00 AM
In Service:	10:10:00 AM
Dist Of Incident:	PORTLAND BUREAU OF F&R&EMS
Were State Resources Used?:	False

(Continued) **S106165017**

Was Oers Notified?:	False
Oers Number:	Not reported
Team Number:	Not reported
Agency Report Number:	87-36200
Unit:	Not reported
Highway:	Not reported
Mile Post:	Not reported
Scene Type:	Public Road
Area Type:	Industrial
Responsible Party(Ies):	Not reported
Company:	RAPID TRANSFER
Respcontact:	Not reported
Address:	907 NW IRVING
Resp City:	PORTLAND
Resp State:	Not reported
Resp ZipCode:	97204
Phone:	Not reported
Resp Phone2:	Not reported
Weather:	0
Temperature:	0
Wind Speed:	0
Wind Direction:	Not reported
Were Haz Materials Released?:	True
Operation Performed:	During Delivery/Shipment
Cause:	Motor Vehicle Accident
Vehicle And Cargo:	30000
Fixed Property:	0
Total Loss:	$30,000.00
Hazmat Population Density:	Not reported
HazMat Actions Taken - Description:	Not reported
Hazmat Factors Contributing To Release:	Not reported
Hazmat DOT Hazard Classification:	Not reported
Hazmat CAS Number:	Not reported
Hazardous Materials Release:	Not reported
Fire Incident Type:	Not reported
Property Use:	Not reported
Latitude:	Not reported
Longitude:	Not reported
Hazmat Disposition:	Not reported

HAZMAT:

Casualties Id:	846
Incident Id:	870124
Casualties Type:	1
Injury Exp:	0
Injury Other:	0
Death Exp:	0
Death Other:	0
Hopitalized:	1

Chemical:

Chemical Info:	722
Chemical Id:	5489
Incident Id:	870124
Chemical Name:	CALCIUM HYPOCHLORITE SOLN
UNNA:	Not reported
Amount At Risk:	5

(Continued) **S106165017**

Amount Released: 5
Amount Measured: 2
Biological: False
Radiological: False

Chemical Id: 5489
Chemical Name: CALCIUM HYPOCHLORITE SOLN
Hazardous Ingredient: CALCIUM HYPOCHLORITE
Hazardous Class 1: 8.0
Hazardous Class 2: 6.3
Hazardous Rank: 2
Case Number: 7778543
UNNA Number: 2880
EPA Pest Reg: Not reported
EHA Chem: Not reported
PSM Chem: Not reported
CAA 112R Chem: Not reported

Method:
Method Used Id: 6890
Incident Id: 870124
Identity Method: 1

Released:
Release Behavior Id: 3344
Incident Id: 870124
Behavior: 4

Narrative:
Narrative Id: 2004
Incident Id: 870124
Incident Narrative: SPILL AND INJURY RESULTED FROM MOTOR VEHICLE ACCIDENT. TRACTOR TRAILER JACKNIFED RUPTURING DIESEL FUEL TANK AND PUNCTURING 5 GALLON CONTAINER OF HYPOCHLORITE SOLUTION. SCENE TURNED OVER TO POLICE AND HIGHWAY PERSONNEL. SPILL AND INJURY RESULTED FROM
Incident Date: 10/21/1987

N1033 **AMERICOLD CORP** **MA Financial Assurance** **S122484087**
151 SW FIFTH AVE **N/A**
< 1/8 **PORTLAND, OR 97201**
1 ft.

Site 16 of 22 in cluster N

Relative: MA Financial Assurance 2:
Higher Description: Not reported

Actual:
38 ft.

A1034 **BRENNAN S AUTOMOTIVE SERVICE** **EDR Hist Auto** **1009491135**
340 SW 10TH AVE **N/A**
< 1/8 **PORTLAND, OR**
1 ft.

Site 52 of 93 in cluster A

Relative: EDR Hist Auto
Higher

Actual:
56 ft.

Year:	Name:	Type:
1935	STEPP AND THOENI	AUTOMOBILE REPAIRING
1935	OAK AND TENTH AVENUE GARAGE	AUTOMOBILE GARAGES
1940	BRENNAN S AUTOMOTIVE SERVICE	AUTOMOBILE REPAIRING

AQ1035 **DAY AND NIGHT AUTO SERVICE** **EDR Hist Auto** **1009494388**
7 NW 9TH AVE **N/A**
< 1/8 **PORTLAND, OR**
1 ft.

Site 8 of 15 in cluster AQ

Relative: EDR Hist Auto
Higher

Actual:
44 ft.

Year:	Name:	Type:
1935	DAY AND NIGHT AUTO SERVICE	AUTOMOBILE REPAIRING

AP1036 **YOST PERCY L** **EDR Hist Auto** **1009494849**
75 UNION AVE **N/A**
< 1/8 **PORTLAND, OR**
1 ft.

Site 20 of 40 in cluster AP

Relative: EDR Hist Auto
Higher

Actual:
55 ft.

Year:	Name:	Type:
1930	YOST PERCY L	GASOLINE AND OIL SERVICE STATIONS

D1037 **OREILLY AUTO PARTS STORE NO 2518** **RCRA-CESQG** **1016678495**
30 SE GRAND AVE **FINDS** **ORQ000033008**
< 1/8 **PORTLAND, OR 97214** **ECHO**
1 ft.

Site 71 of 73 in cluster D

Relative: RCRA-CESQG:
Higher

Actual:
64 ft.

Date form received by agency:	04/14/2014
Facility name:	OREILLY AUTO PARTS STORE NO 2518
Facility address:	30 SE GRAND AVE PORTLAND, OR 97214-1112
EPA ID:	ORQ000033008
Mailing address:	233 S PATTERSON AVE SPRINGFIELD, MO 65802
Contact:	EVELYN JONES
Contact address:	30 SE GRAND AVE PORTLAND, OR 97214-1112
Contact country:	US
Contact telephone:	503-232-9145
Contact email:	EJONES@OREILLYAUTO.COM
EPA Region:	10
Classification:	Conditionally Exempt Small Quantity Generator

OREILLY AUTO PARTS STORE NO 2518 (Continued) **1016678495**

Description: Handler: generates 100 kg or less of hazardous waste per calendar month, and accumulates 1000 kg or less of hazardous waste at any time; or generates 1 kg or less of acutely hazardous waste per calendar month, and accumulates at any time: 1 kg or less of acutely hazardous waste; or 100 kg or less of any residue or contaminated soil, waste or other debris resulting from the cleanup of a spill, into or on any land or water, of acutely hazardous waste; or generates 100 kg or less of any residue or contaminated soil, waste or other debris resulting from the cleanup of a spill, into or on any land or water, of acutely hazardous waste during any calendar month, and accumulates at any time: 1 kg or less of acutely hazardous waste; or 100 kg or less of any residue or contaminated soil, waste or other debris resulting from the cleanup of a spill, into or on any land or water, of acutely hazardous waste

Owner/Operator Summary:

Owner/operator name:	OREILLY AUTO ENTERPRISES LLC
Owner/operator address:	233 S PATTERSON AVE SPRINGFIELD, OR 65802
Owner/operator country:	US
Owner/operator telephone:	417-520-4589
Owner/operator email:	Not reported
Owner/operator fax:	Not reported
Owner/operator extension:	Not reported
Legal status:	Private
Owner/Operator Type:	Owner
Owner/Op start date:	04/14/2014
Owner/Op end date:	Not reported

Owner/operator name:	OREILLY AUTO ENTERPRISES LLC
Owner/operator address:	233 S PATTERSON AVE SPRINGFIELD, OR 65802
Owner/operator country:	US
Owner/operator telephone:	417-520-4589
Owner/operator email:	Not reported
Owner/operator fax:	Not reported
Owner/operator extension:	Not reported
Legal status:	Private
Owner/Operator Type:	Operator
Owner/Op start date:	04/14/2014
Owner/Op end date:	Not reported

Handler Activities Summary:

U.S. importer of hazardous waste:	No
Mixed waste (haz. and radioactive):	No
Recycler of hazardous waste:	No
Transporter of hazardous waste:	No
Treater, storer or disposer of HW:	No
Underground injection activity:	No
On-site burner exemption:	No
Furnace exemption:	No
Used oil fuel burner:	No
Used oil processor:	No
User oil refiner:	No
Used oil fuel marketer to burner:	No
Used oil Specification marketer:	No

OREILLY AUTO PARTS STORE NO 2518 (Continued) **1016678495**

Used oil transfer facility: No
Used oil transporter: No

Hazardous Waste Summary:

. Waste code: NA
. Waste name: NA

Violation Status: No violations found

FINDS:

Registry ID: 110059774481

Environmental Interest/Information System
RCRAInfo is a national information system that supports the Resource Conservation and Recovery Act (RCRA) program through the tracking of events and activities related to facilities that generate, transport, and treat, store, or dispose of hazardous waste. RCRAInfo allows RCRA program staff to track the notification, permit, compliance, and corrective action activities required under RCRA.

Click this hyperlink while viewing on your computer to access additional FINDS: detail in the EDR Site Report.

ECHO:
Envid: 1016678495
Registry ID: 110059774481
DFR URL: http://echo.epa.gov/detailed-facility-report?fid=110059774481

D1038 **O'REILLY AUTO PARTS #2518** **OR HSIS** **S111210299**
30 SE GRAND AVE **N/A**
< 1/8 **PORTLAND, OR 97214**
1 ft.

Site 72 of 73 in cluster D

Relative: Higher
Actual: 64 ft.

HSIS:

Facility ID:	046222
Department Or Division Of Company:	2518
Extremely Hazardous Substance:	N
Facility Has Written Emergency Plan:	Y
Contains 112R:	N
NAICS Code 1:	441310
NAICS Desc 1:	AUTOMOTIVE PARTS & ACCESSORIES STORES
NAICS Code 2:	000000
NAICS Desc 2:	Not reported
Manager Name:	JOHN BOUNDS
Business Phone:	5032329145
Mailing Address:	3207 GREY HAWK CT STE 200
Mailing City:	CARLSBAD
Mailing State:	CA
Mailing Zip:	92010
No. of Employees:	130
Day Phone:	5033561356
Placard:	Y
Fire Dept Code:	0291

O'REILLY AUTO PARTS #2518 (Continued) **S111210299**

FD:	PORTLAND FIRE & RESCUE
Sprinkler System:	N
Emergency Contact:	ANDRES NUNEZ
Emergency Procedure:	MGRS OFC
Business Type:	RETAIL AUTOMOTIVE PARTS AND ACCESSORIES SALES
Facility Type:	Not reported
Division/Department:	Not reported
Facility Status:	Not reported
Status TRI:	Not reported
Status RMP:	Not reported
Status PSM:	Not reported
Status CR2K:	Not reported
Status 302:	Not reported
Owner Name:	Not reported
Latest Report ID:	Not reported
Case Number:	Not reported
Chemical Name:	Not reported
EHS Name:	Not reported
Is Pure:	Not reported
Is Mix:	Not reported
Is EHS:	Not reported
Mixture Component:	Not reported
Maximum DailyAmount Code:	Not reported
Maximum DailyAmount Unit:	Not reported
Chemical Added Date:	Not reported
Is ChemPSM:	Not reported
Is Chem112r:	Not reported
Is Chem302:	Not reported
Is Pesticide:	Not reported
Is Fertilizer:	Not reported
Physical State:	Not reported
UNNA Number:	Not reported
NFPA Health:	Not reported
NFPA Flammability:	Not reported
NFPA Reactivity:	Not reported
NFPA Special Notice:	Not reported
Hazards:	Not reported
No# of Days Onsite:	Not reported
Latitude:	Not reported
Longitude:	Not reported

Facility:

Chemical Name:	LEAD ACID BATTERIES
Physical Description:	SOLID
Case Number:	Not reported
Facility Id:	046222
Physical State Of The Substance:	1
Avag Amt Possessed During Year CD:	20
Max Amt Possessed During Year CD:	20
Applicable Unit Of Measure Code:	1
Description Of The Unit Of Measure:	POUNDS
Type Code:	R
Description:	OTHER
Type Code:	Not reported
Temperature Description:	Not reported
Pressure of Code:	1
Pressure Description:	NORMAL PRESSURE
Pressure of Code:	Not reported

O'REILLY AUTO PARTS #2518 (Continued) **S111210299**

Pressure Description:	Not reported
Temperature Description:	NORMAL TEMPERATURE
Temperature of The Hazardous Substance Code:	4
Temperature Description:	Not reported
Temperature of The Hazardous Substance Code:	Not reported
Days Hazardous Substance On Site During Year:	365
Is The Substance Protected A Trade Secret:	False
Description Of The Max Qnty Code:	1,000-4,999
Description Of The Avg Qnty Code:	1,000-4,999
Most Hazardous Ingridient:	SULFURIC ACID
United Nations/north America 4 Digit Class Number:	2794
Hazard Rank:	4
EHS Ingredient:	SULFURIC ACID
Substance Pure:	False
Substance Mix:	True
First Hazardous Class Code For Chemical:	Acute Health Hazard
Second Hazardous Class Code For Chemical:	Corrosive Material
Third Hazardous Class Code For Chemical:	Chronic Health Hazard
Hazard Class 1 Of The Chemical:	6.3
Hazard Class 2 Of The Chemical:	8.0
Hazard Class 3 Of The Chemical:	6.4

Chemical:

Chemical Name:	LEAD ACID BATTERIES
United Nations/north America 4 Digit Class Number:	2794
Chemical Abstract Service Identifier Number:	Not reported
Chemical Is Extremely Hazardous Substance (EHS):	N
First Hazardous Class Code For Chemical:	Acute Health Hazard
Second Hazardous Class Code For Chemical:	Corrosive Material
Third Hazardous Class Code For Chemical:	Chronic Health Hazard
Hazard Class 1 Of The Chemical:	6.3
Hazard Class 2 Of The Chemical:	8.0
Hazard Class 3 Of The Chemical:	6.4
Chemical Is A Toxic 313 Chemical:	N
EPA Pesticide Registration Number:	Not reported
Contains 112R:	N
Contains EHS:	Y
Fertilizer:	N
Pesticide:	N
Contains 313:	Y

Facility ID:	046222
Department Or Division Of Company:	Not reported
Extremely Hazardous Substance:	Not reported
Facility Has Written Emergency Plan:	Not reported
Contains 112R:	Not reported
NAICS Code 1:	Not reported
NAICS Desc 1:	Not reported
NAICS Code 2:	Not reported
NAICS Desc 2:	Not reported
Manager Name:	Not reported
Business Phone:	Not reported
Mailing Address:	Not reported
Mailing City:	Not reported
Mailing State:	Not reported
Mailing Zip:	Not reported

O'REILLY AUTO PARTS #2518 (Continued) **S111210299**

No. of Employees:	Not reported
Day Phone:	Not reported
Placard:	Not reported
Fire Dept Code:	Not reported
FD:	PORTLAND FIRE & RESCUE
Sprinkler System:	Not reported
Emergency Contact:	Not reported
Emergency Procedure:	Not reported
Business Type:	Not reported
Facility Type:	Private
Division/Department:	Not reported
Facility Status:	ACTIVE
Status TRI:	Active
Status RMP:	Active
Status PSM:	Active
Status CR2K:	Inactive
Status 302:	Active
Owner Name:	John Bounds
Latest Report ID:	32422
Case Number:	N/A
Chemical Name:	LEAD ACID BATTERIES
EHS Name:	Not reported
Is Pure:	No
Is Mix:	Yes
Is EHS:	Not reported
Mixture Component:	SULFURIC ACID
Maximum DailyAmount Code:	20
Maximum DailyAmount Unit:	lbs
Chemical Added Date:	08/01/2017
Is ChemPSM:	No
Is Chem112r:	No
Is Chem302:	No
Is Pesticide:	No
Is Fertilizer:	No
Physical State:	Solid
UNNA Number:	2794
NFPA Health:	3
NFPA Flammability:	0
NFPA Reactivity:	2
NFPA Special Notice:	N/A
Hazards:	Health Acute, Health SeriousEye, Health SkinCorrosion, Physical Corrosive
No# of Days Onsite:	365
Latitude:	45.5226
Longitude:	-122.66

Facility:

Chemical Name:	LEAD ACID BATTERIES
Physical Description:	SOLID
Case Number:	Not reported
Facility Id:	046222
Physical State Of The Substance:	1
Avag Amt Possessed During Year CD:	20
Max Amt Possessed During Year CD:	20
Applicable Unit Of Measure Code:	1
Description Of The Unit Of Measure:	POUNDS
Type Code:	R
Description:	OTHER

O'REILLY AUTO PARTS #2518 (Continued) **S111210299**

Type Code:	Not reported
Temperature Description:	Not reported
Pressure of Code:	1
Pressure Description:	NORMAL PRESSURE
Pressure of Code:	Not reported
Pressure Description:	Not reported
Temperature Description:	NORMAL TEMPERATURE
Temperature of The Hazardous Substance Code:	4
Temperature Description:	Not reported
Temperature of The Hazardous Substance Code:	Not reported
Days Hazardous Substance On Site During Year:	365
Is The Substance Protected A Trade Secret:	False
Description Of The Max Qnty Code:	1,000-4,999
Description Of The Avg Qnty Code:	1,000-4,999
Most Hazardous Ingridient:	SULFURIC ACID
United Nations/north America 4 Digit Class Number:	2794
Hazard Rank:	4
EHS Ingredient:	SULFURIC ACID
Substance Pure:	False
Substance Mix:	True
First Hazardous Class Code For Chemical:	Acute Health Hazard
Second Hazardous Class Code For Chemical:	Corrosive Material
Third Hazardous Class Code For Chemical:	Chronic Health Hazard
Hazard Class 1 Of The Chemical:	6.3
Hazard Class 2 Of The Chemical:	8.0
Hazard Class 3 Of The Chemical:	6.4

Chemical:

Chemical Name:	LEAD ACID BATTERIES
United Nations/north America 4 Digit Class Number:	2794
Chemical Abstract Service Identifier Number:	Not reported
Chemical Is Extremely Hazardous Substance (EHS):	N
First Hazardous Class Code For Chemical:	Acute Health Hazard
Second Hazardous Class Code For Chemical:	Corrosive Material
Third Hazardous Class Code For Chemical:	Chronic Health Hazard
Hazard Class 1 Of The Chemical:	6.3
Hazard Class 2 Of The Chemical:	8.0
Hazard Class 3 Of The Chemical:	6.4
Chemical Is A Toxic 313 Chemical:	N
EPA Pesticide Registration Number:	Not reported
Contains 112R:	N
Contains EHS:	Y
Fertilizer:	N
Pesticide:	N
Contains 313:	Y

AM1039 **C W\\-S GRINDING AND MACHINE WORKS** **EDR Hist Auto** **1009492281**
443 BURNSIDE **N/A**
< 1/8 **PORTLAND, OR**
1 ft.

Site 15 of 32 in cluster AM

Relative: EDR Hist Auto
Higher

Actual:
37 ft.

Year:	Name:	Type:
1924	C W\\-S GRINDING AND MACHINE WOR	AUTOMOBILE REPAIRING

AQ1040 **FIRESTONE COMPLETE AUTO CARE #012122** **RCRA-CESQG** **1004769627**
815 W BURNSIDE ST **OR MANIFEST** **OR0000184218**
< 1/8 **PORTLAND, OR 97209**
1 ft.

Site 9 of 15 in cluster AQ

Relative:
Higher

Actual:
42 ft.

RCRA-CESQG:

Date form received by agency:	04/07/2016
Facility name:	FIRESTONE COMPLETE AUTO CARE #012122
Facility address:	815 W BURNSIDE ST PORTLAND, OR 97209-3310
EPA ID:	OR0000184218
Mailing address:	333 E LAKE STREET BLOOMINGDALE, IL 60108
Contact:	ALLANIA YARBER
Contact address:	815 W BURNSIDE PORTLAND, OR 97209-3310
Contact country:	US
Contact telephone:	503-228-9268
Contact email:	ENVGEN@BFRC.COM
EPA Region:	10
Classification:	Conditionally Exempt Small Quantity Generator
Description:	Handler: generates 100 kg or less of hazardous waste per calendar month, and accumulates 1000 kg or less of hazardous waste at any time; or generates 1 kg or less of acutely hazardous waste per calendar month, and accumulates at any time: 1 kg or less of acutely hazardous waste; or 100 kg or less of any residue or contaminated soil, waste or other debris resulting from the cleanup of a spill, into or on any land or water, of acutely hazardous waste; or generates 100 kg or less of any residue or contaminated soil, waste or other debris resulting from the cleanup of a spill, into or on any land or water, of acutely hazardous waste during any calendar month, and accumulates at any time: 1 kg or less of acutely hazardous waste; or 100 kg or less of any residue or contaminated soil, waste or other debris resulting from the cleanup of a spill, into or on any land or water, of acutely hazardous waste

Owner/Operator Summary:

Owner/operator name:	BFS RETAIL AND COMMERCIAL OPERATING LLC
Owner/operator address:	333 EAST LAKE ST ATTN: DEBRA BLOOMINGDALE, IL 60108
Owner/operator country:	US
Owner/operator telephone:	630-259-9379
Owner/operator email:	Not reported
Owner/operator fax:	Not reported
Owner/operator extension:	Not reported
Legal status:	Private
Owner/Operator Type:	Owner
Owner/Op start date:	04/07/2016
Owner/Op end date:	Not reported
Owner/operator name:	BRIDGESTONE RETAIL OPERATIONS, LLC
Owner/operator address:	333 EAST LAKE STREET BLOOMINGDALE, IL 60108
Owner/operator country:	US
Owner/operator telephone:	630-259-9379
Owner/operator email:	Not reported
Owner/operator fax:	Not reported
Owner/operator extension:	Not reported

FIRESTONE COMPLETE AUTO CARE #012122 (Continued) **1004769627**

Legal status: Private
Owner/Operator Type: Operator
Owner/Op start date: 04/07/2016
Owner/Op end date: Not reported

Handler Activities Summary:
U.S. importer of hazardous waste: No
Mixed waste (haz. and radioactive): No
Recycler of hazardous waste: No
Transporter of hazardous waste: No
Treater, storer or disposer of HW: No
Underground injection activity: No
On-site burner exemption: No
Furnace exemption: No
Used oil fuel burner: No
Used oil processor: No
User oil refiner: No
Used oil fuel marketer to burner: No
Used oil Specification marketer: No
Used oil transfer facility: No
Used oil transporter: No

Historical Generators:
Date form received by agency: 04/07/2014
Site name: FIRESTONE COMPLETE AUTO CARE 6628
Classification: Conditionally Exempt Small Quantity Generator

Date form received by agency: 06/03/2013
Site name: FIRESTONE COMPLETE AUTO CARE 6628
Classification: Conditionally Exempt Small Quantity Generator

Date form received by agency: 09/19/2012
Site name: FIRESTONE COMPLETE AUTO CARE 6628
Classification: Conditionally Exempt Small Quantity Generator

Date form received by agency: 09/19/2012
Site name: FIRESTONE COMPLETE AUTO CARE 6628
Classification: Conditionally Exempt Small Quantity Generator

Date form received by agency: 03/28/2011
Site name: FIRESTONE COMPLETE AUTO CARE 6628
Classification: Conditionally Exempt Small Quantity Generator

Date form received by agency: 12/31/2009
Site name: FIRESTONE COMPLETE AUTO CARE 6628
Classification: Conditionally Exempt Small Quantity Generator

Date form received by agency: 01/01/2009
Site name: FIRESTONE COMPLETE AUTO CARE 6628
Classification: Conditionally Exempt Small Quantity Generator

Date form received by agency: 12/31/2005
Site name: BURNSIDE FIRESTONE 6628
Classification: Conditionally Exempt Small Quantity Generator

Date form received by agency: 12/31/2004

FIRESTONE COMPLETE AUTO CARE #012122 (Continued) **1004769627**

Site name: BURNSIDE FIRESTONE 6628
Classification: Conditionally Exempt Small Quantity Generator

Date form received by agency: 01/13/2003
Site name: BURNSIDE FIRESTONE 6628
Classification: Conditionally Exempt Small Quantity Generator

Date form received by agency: 12/31/2002
Site name: BURNSIDE FIRESTONE 6628
Classification: Conditionally Exempt Small Quantity Generator

Date form received by agency: 11/30/2001
Site name: BURNSIDE FIRESTONE 6628
Classification: Conditionally Exempt Small Quantity Generator

Date form received by agency: 03/06/2001
Site name: BURNSIDE FIRESTONE 6628
Classification: Conditionally Exempt Small Quantity Generator

Date form received by agency: 03/13/2000
Site name: BURNSIDE FIRESTONE 6628
Classification: Conditionally Exempt Small Quantity Generator

Date form received by agency: 03/08/1999
Site name: BURNSIDE FIRESTONE 6628
Classification: Conditionally Exempt Small Quantity Generator

Date form received by agency: 03/02/1998
Site name: BURNSIDE FIRESTONE 6628
Classification: Conditionally Exempt Small Quantity Generator

Date form received by agency: 02/25/1997
Site name: BURNSIDE FIRESTONE 6628
Classification: Conditionally Exempt Small Quantity Generator

Date form received by agency: 01/16/1996
Site name: BURNSIDE FIRESTONE 6628
Classification: Conditionally Exempt Small Quantity Generator

Date form received by agency: 03/15/1995
Site name: BURNSIDE FIRESTONE 6628
Classification: Large Quantity Generator

Date form received by agency: 03/18/1994
Site name: BURNSIDE FIRESTONE 6628
Classification: Small Quantity Generator

Hazardous Waste Summary:

. Waste code: D001
. Waste name: IGNITABLE WASTE

. Waste code: D008
. Waste name: LEAD

. Waste code: D018
. Waste name: BENZENE

FIRESTONE COMPLETE AUTO CARE #012122 (Continued) **1004769627**

. Waste code: NA
. Waste name: NA

Violation Status: No violations found

OR MANIFEST:
Manifest Year: Manifest Year - 2004
EPA Id: OR0000184218
Inactive Status: Not reported
Organization Name: Not reported
Contact Name: Michael Olsen
Contact Telephone Number: (630) 259 9377
Mailing Address: 333 E Lake St
Mailing City/State/Zip: Bloomingdale, IL 60108

AJ1041 **OREGON PRINTING PLATES CO** **FTTS** **1009519877**
31 NW 9TH AVE **HIST FTTS** **N/A**
< 1/8 **PORTLAND, OR 97209**
1 ft.

Site 44 of 48 in cluster AJ

Relative: Higher
Actual: 43 ft.

FTTS INSP:
Inspection Number: 19920610RX009 1
Region: 10
Inspection Date: 06/10/92
Inspector: ZILA
Violation occurred: No
Investigation Type: EPCRA, Enforcement, SEE Conducted
Investigation Reason: Neutral Scheme, Region
Legislation Code: EPCRA
Facility Function: Manufacturer

HIST FTTS INSP:
Inspection Number: 19920610RX009 1
Region: 10
Inspection Date: Not reported
Inspector: ZILA
Violation occurred: No
Investigation Type: EPCRA, Enforcement, SEE Conducted
Investigation Reason: Neutral Scheme, Region
Legislation Code: EPCRA
Facility Function: Manufacturer

AQ1042 **FIRESTONE COMPLETE AUTO CARE** **FINDS** **1016071897**
815 W BURNSIDE ST **ECHO** **N/A**
< 1/8 **PORTLAND, OR 97209**
1 ft.

Site 10 of 15 in cluster AQ

Relative: Higher
Actual: 42 ft.

FINDS:

Registry ID: 110014231152

FIRESTONE COMPLETE AUTO CARE (Continued) **1016071897**

Environmental Interest/Information System

OR-DEQ (Oregon - Department Of Environmental Quality) is a regulatory agency whose job is to protect the quality of Oregon's Environment. DEQ uses a combination of technical assistance, inspections and permitting to help public and private facilities and citizens understand and comply with state and federal environmental regulations.

RCRAInfo is a national information system that supports the Resource Conservation and Recovery Act (RCRA) program through the tracking of events and activities related to facilities that generate, transport, and treat, store, or dispose of hazardous waste. RCRAInfo allows RCRA program staff to track the notification, permit, compliance, and corrective action activities required under RCRA.

Click this hyperlink while viewing on your computer to access additional FINDS: detail in the EDR Site Report.

ECHO:

Envid:	1016071897
Registry ID:	110014231152
DFR URL:	http://echo.epa.gov/detailed-facility-report?fid=110014231152

AQ1043 **BERG BROS INC** **EDR Hist Auto** **1009495717**
86 10TH **N/A**
< 1/8 **PORTLAND, OR**
1 ft.

Site 11 of 15 in cluster AQ

Relative: EDR Hist Auto
Higher

Actual:
49 ft.

Year:	Name:	Type:
1924	RUTTER J F	AUTOMOBILE LAUNDRIES
1930	BERG BROS INC	AUTOMOBILE GARAGES
1930	BERG BROS INC	GASOLINE AND OIL SERVICE STATIONS

AO1044 **COOK S BROADWAY AUTO SERVICE** **EDR Hist Auto** **1009490679**
3 NW BROADWAY **N/A**
< 1/8 **PORTLAND, OR**
1 ft.

Site 10 of 27 in cluster AO

Relative: EDR Hist Auto
Higher

Actual:
40 ft.

Year:	Name:	Type:
1935	COOK S BROADWAY AUTO SERVICE	AUTOMOBILE REPAIRING
1940	COOK S BROADWAY AUTO SERVICE	AUTOMOBILE REPAIRING

AO1045 **BROADWAY HOTEL** **FINDS** **1006854615**
10 NW BROADWAY **N/A**
< 1/8 **PORTLAND, OR 97209**
1 ft.

Site 11 of 27 in cluster AO

Relative: **Higher**

Actual: **40 ft.**

FINDS:

Registry ID: 110014168603

Environmental Interest/Information System
OR-DEQ (Oregon - Department Of Environmental Quality) is a regulatory agency whose job is to protect the quality of Oregon's Environment. DEQ uses a combination of technical assistance, inspections and permitting to help public and private facilities and citizens understand and comply with state and federal environmental regulations.

Click this hyperlink while viewing on your computer to access additional FINDS: detail in the EDR Site Report.

G1046 **CHEN & CHEN INC** **OR RGA LUST** **S115359446**
800 E BURNSIDE ST **N/A**
< 1/8 **PORTLAND, OR**
1 ft.

Site 22 of 38 in cluster G

Relative: **Higher**

Actual: **83 ft.**

RGA LUST:

2011	CHEN & CHEN INC	800 E BURNSIDE ST
2010	CHEN & CHEN INC	800 E BURNSIDE ST
2009	CHEN & CHEN INC	800 E BURNSIDE ST
2008	CHEN & CHEN INC	800 E BURNSIDE ST
2007	CHEN & CHEN INC	800 E BURNSIDE ST
2006	CHEN & CHEN INC	800 E BURNSIDE ST
2005	CHEN & CHEN INC	800 E BURNSIDE ST

AJ1047 **OREGON ENGRAVING & RUBBER PLATES** **RCRA NonGen / NLR** **1004769810**
31 NW 9TH AVE **FINDS** **ORD009026220**
< 1/8 **PORTLAND, OR 97209** **ECHO**
1 ft. **OR MANIFEST**

Site 45 of 48 in cluster AJ

Relative: **Higher**

Actual: **43 ft.**

RCRA NonGen / NLR:

Date form received by agency:	12/31/2005
Facility name:	OREGON ENGRAVING & RUBBER PLATES
Facility address:	31 NW 9TH AVE PORTLAND, OR 97209
EPA ID:	ORD009026220
Mailing address:	2415 SE 10TH AVE PORTLAND, OR 97214
Contact:	SAM CROMWELL

OREGON ENGRAVING & RUBBER PLATES (Continued) **1004769810**

Contact address: 2415 SE 10TH AVE
PORTLAND, OR 97214
Contact country: US
Contact telephone: 503-228-6122
Contact email: Not reported
EPA Region: 10
Classification: Non-Generator
Description: Handler: Non-Generators do not presently generate hazardous waste

Owner/Operator Summary:
Owner/operator name: OREGON ENGRAVING
Owner/operator address: 31 NW 9TH AVE
PORTLAND, OR 97209
Owner/operator country: US
Owner/operator telephone: 503-228-6122
Owner/operator email: Not reported
Owner/operator fax: Not reported
Owner/operator extension: Not reported
Legal status: Private
Owner/Operator Type: Owner
Owner/Op start date: 01/22/1998
Owner/Op end date: Not reported

Owner/operator name: SAM CROMWELL
Owner/operator address: 2415 SE 10TH AVE
PORTLAND, OR 97214
Owner/operator country: US
Owner/operator telephone: 503-228-6122
Owner/operator email: Not reported
Owner/operator fax: Not reported
Owner/operator extension: Not reported
Legal status: Private
Owner/Operator Type: Operator
Owner/Op start date: 01/22/1998
Owner/Op end date: Not reported

Handler Activities Summary:
U.S. importer of hazardous waste: No
Mixed waste (haz. and radioactive): No
Recycler of hazardous waste: No
Transporter of hazardous waste: No
Treater, storer or disposer of HW: No
Underground injection activity: No
On-site burner exemption: No
Furnace exemption: No
Used oil fuel burner: No
Used oil processor: No
User oil refiner: No
Used oil fuel marketer to burner: No
Used oil Specification marketer: No
Used oil transfer facility: No
Used oil transporter: No

Historical Generators:
Date form received by agency: 01/27/2003
Site name: OREGON ENGRAVING & RUBBER PLATES

OREGON ENGRAVING & RUBBER PLATES (Continued) **1004769810**

Classification: Not a generator, verified

Date form received by agency: 01/28/2002
Site name: OREGON ENGRAVING & RUBBER PLATES
Classification: Not a generator, verified

Date form received by agency: 03/12/2001
Site name: OREGON ENGRAVING & RUBBER PLATES
Classification: Not a generator, verified

Date form received by agency: 02/02/2000
Site name: OREGON ENGRAVING & RUBBER PLATES
Classification: Not a generator, verified

Date form received by agency: 03/22/1999
Site name: OREGON ENGRAVING & RUBBER PLATES
Classification: Not a generator, verified

Date form received by agency: 01/22/1998
Site name: OREGON ENGRAVING & RUBBER PLATES
Classification: Not a generator, verified

Hazardous Waste Summary:

. Waste code: NA
. Waste name: NA

. Waste code: NONE
. Waste name: None

Violation Status: No violations found

FINDS:

Registry ID: 110004778660

Environmental Interest/Information System

OR-DEQ (Oregon - Department Of Environmental Quality) is a regulatory agency whose job is to protect the quality of Oregon's Environment. DEQ uses a combination of technical assistance, inspections and permitting to help public and private facilities and citizens understand and comply with state and federal environmental regulations.

NCDB (National Compliance Data Base) supports implementation of the Federal Insecticide, Fungicide, and Rodenticide Act (FIFRA) and the Toxic Substances Control Act (TSCA). The system tracks inspections in regions and states with cooperative agreements, enforcement actions, and settlements.

RCRAInfo is a national information system that supports the Resource Conservation and Recovery Act (RCRA) program through the tracking of events and activities related to facilities that generate, transport, and treat, store, or dispose of hazardous waste. RCRAInfo allows RCRA program staff to track the notification, permit, compliance, and corrective action activities required under RCRA.

OREGON ENGRAVING & RUBBER PLATES (Continued) **1004769810**

Click this hyperlink while viewing on your computer to access additional FINDS: detail in the EDR Site Report.

ECHO:

Envid:	1004769810
Registry ID:	110004778660
DFR URL:	http://echo.epa.gov/detailed-facility-report?fid=110004778660

OR MANIFEST:

Manifest Year:	Manifest Year - 2004
EPA Id:	ORD009026220
Inactive Status:	2004-12-31 00:00:00
Organization Name:	Not reported
Contact Name:	Jo Cromwell
Contact Telephone Number:	(503) 228-6122
Mailing Address:	2415 SE 10th Ave
Mailing City/State/Zip:	Portland, OR 97214

AS1048 **SWISS CLEANERS** **RCRA NonGen / NLR** **1015749105**
717 E BURNSIDE ST **ORSTATE07790**
< 1/8 **PORTLAND, OR 97214**
1 ft.

Site 6 of 12 in cluster AS

Relative: Higher
Actual: 80 ft.

RCRA NonGen / NLR:

Date form received by agency:	12/10/2008
Facility name:	SWISS CLEANERS
Facility address:	717 E BURNSIDE ST PORTLAND, OR 97214-1218
EPA ID:	ORSTATE07790
Contact:	Not reported
Contact address:	Not reported Not reported
Contact country:	Not reported
Contact telephone:	Not reported
Contact email:	Not reported
EPA Region:	10
Land type:	Other land type
Classification:	Non-Generator
Description:	Handler: Non-Generators do not presently generate hazardous waste

Handler Activities Summary:

U.S. importer of hazardous waste:	No
Mixed waste (haz. and radioactive):	No
Recycler of hazardous waste:	No
Transporter of hazardous waste:	No
Treater, storer or disposer of HW:	No
Underground injection activity:	No
On-site burner exemption:	No
Furnace exemption:	No
Used oil fuel burner:	No
Used oil processor:	No
User oil refiner:	No
Used oil fuel marketer to burner:	No

SWISS CLEANERS (Continued) **1015749105**

Used oil Specification marketer: No
Used oil transfer facility: No
Used oil transporter: No

Violation Status: No violations found

Evaluation Action Summary:
Evaluation date: 12/10/2008
Evaluation: COMPLIANCE EVALUATION INSPECTION ON-SITE
Area of violation: Not reported
Date achieved compliance: Not reported
Evaluation lead agency: State

AP1049 **KEMMER AND LAWSON** **EDR Hist Auto** **1009492550**
472 E BURNSIDE **N/A**
< 1/8 **PORTLAND, OR**
1 ft.

Site 21 of 40 in cluster AP

Relative: EDR Hist Auto
Higher
Actual:
64 ft.

Year:	Name:	Type:
1924	KEMMER AND LAWSON	AUTOMOBILE REPAIRING

AN1050 **PAPER PLUS** **OR RGA LUST** **S115413832**
835 E BURNSIDE ST **N/A**
< 1/8 **PORTLAND, OR**
1 ft.

Site 7 of 47 in cluster AN

Relative: RGA LUST:
Higher 2011 PAPER PLUS 835 E BURNSIDE ST
Actual:
85 ft.

AN1051 **PACIFIC APPLIANCE** **RCRA NonGen / NLR** **1000252052**
835 E BURNSIDE ST **FINDS** **ORD063439111**
< 1/8 **PORTLAND, OR 97214** **ECHO**
1 ft.

Site 8 of 47 in cluster AN

Relative: RCRA NonGen / NLR:
Higher
Actual:
85 ft.

Date form received by agency: 08/19/1980
Facility name: PACIFIC APPLIANCE
Facility address: 835 E BURNSIDE ST
PORTLAND, OR 97214
EPA ID: ORD063439111
Mailing address: E BURNSIDE ST
PORTLAND, OR 97214
Contact: Not reported
Contact address: Not reported
Not reported
Contact country: US
Contact telephone: Not reported
Contact email: Not reported
EPA Region: 10
Classification: Non-Generator

PACIFIC APPLIANCE (Continued) **1000252052**

Description: Handler: Non-Generators do not presently generate hazardous waste

Handler Activities Summary:

U.S. importer of hazardous waste:	No
Mixed waste (haz. and radioactive):	No
Recycler of hazardous waste:	No
Transporter of hazardous waste:	No
Treater, storer or disposer of HW:	No
Underground injection activity:	No
On-site burner exemption:	No
Furnace exemption:	No
Used oil fuel burner:	No
Used oil processor:	No
User oil refiner:	No
Used oil fuel marketer to burner:	No
Used oil Specification marketer:	No
Used oil transfer facility:	No
Used oil transporter:	No

Violation Status: No violations found

FINDS:

Registry ID: 110004785082

Environmental Interest/Information System
RCRAInfo is a national information system that supports the Resource Conservation and Recovery Act (RCRA) program through the tracking of events and activities related to facilities that generate, transport, and treat, store, or dispose of hazardous waste. RCRAInfo allows RCRA program staff to track the notification, permit, compliance, and corrective action activities required under RCRA.

Click this hyperlink while viewing on your computer to access additional FINDS: detail in the EDR Site Report.

ECHO:

Envid:	1000252052
Registry ID:	110004785082
DFR URL:	http://echo.epa.gov/detailed-facility-report?fid=110004785082

AP1052 **HEATING OIL TANK** **OR RGA LUST** **S115389106**
4430 NE MARTIN LUTHER KING JR BLVD **N/A**
< 1/8 **PORTLAND, OR**
1 ft.

Site 22 of 40 in cluster AP

Relative: **Higher**
Actual: **62 ft.**

RGA LUST:

2012	HEATING OIL TANK	4430 NE MARTIN LUTHER KING JR BLVD

C1053 **MULTNOMAH HOTEL GARAGE** **EDR Hist Auto** **1009492732**
50 SW 2ND AVE **N/A**
< 1/8 **PORTLAND, OR**
1 ft.

Site 18 of 20 in cluster C

Relative: EDR Hist Auto
Higher

Actual:
33 ft.

Year:	Name:	Type:
1935	MULTNOMAH HOTEL GARAGE	AUTOMOBILE GARAGES
1969	DOWNTOWN AUTO REPAIR	General Automotive Repair Shops
1970	DOWNTOWN AUTO REPAIR	General Automotive Repair Shops

N1054 **HUNZ AUTO REPAIR** **EDR Hist Auto** **1009492838**
506 BURNSIDE **N/A**
< 1/8 **PORTLAND, OR**
1 ft.

Site 17 of 22 in cluster N

Relative: EDR Hist Auto
Higher

Actual:
38 ft.

Year:	Name:	Type:
1924	HUNZ AUTO REPAIR	AUTOMOBILE REPAIRING

AN1055 **OR HAZMAT** **S101951024**
949 E BURNSIDE **N/A**
< 1/8 **PORTLAND, OR 97232**
1 ft.

Site 9 of 47 in cluster AN

Relative: HAZMAT:
Higher

Actual:
92 ft.

Responsble Party:	NW NATURAL GAS
RP Company:	NW NATURAL GAS
RP Address:	220 NW 2
RP City,St,Zip:	PORTLAND, OR 97209
Facility ID:	920032
OERS Number:	Not reported
Dept Rsp:	PORTLAND BUREAU OF F&R&EMS
Narrative:	Not reported
Property Loss:	Not reported
Amount Released:	Not reported
Service County:	Not reported
Service Name:	Not reported
Incident Type:	Not reported
Civilian Casualty Activity:	Not reported
Chemical Name:	Not reported
Hazmat Area Affected:	Not reported
Hazmat Area Evacuated:	Not reported
Hazmat Container Type:	Not reported
Hazmat Physical State Released:	Not reported
Hazmat Released Into:	Not reported
Hazmat Released Volume Units:	Not reported
Hazmat Released Weight Units:	Not reported
Hazmat Released From:	Not reported
Hazmat Area Affected Measurement:	Not reported
Hazmat No. of People Evacuated:	Not reported
Hazmat No of Buildings Evacuated:	Not reported
Incident Content Loss:	Not reported

(Continued) **S101951024**

Civilian Casualty Patient Disposition:	Not reported
Incident Mixed Use Property:	Not reported
Location Type:	Not reported
Incident Aid Given Or Received:	Not reported
Incident AID Received from FDID:	Not reported
Incident Aided Department FDID:	Not reported
Person Involved Business Name:	Not reported
Person Involved First Name:	Not reported
Person Involved Last Name:	Not reported
Person Involved Type:	Not reported
Person Involved Phone Number:	Not reported
Person Involved Primary Language:	Not reported
Hazmat Evacuated Measurement:	Not reported
Hazmat Story of Release:	Not reported
Remark:	Not reported
Incident District:	PORTLAND BUREAU OF F&R&EMS
Date Added:	01/01/1985
Unit:	Not reported
Agency Phone:	0008233700
Osfm Incident Report Number:	920032
Dept. Responding:	PORTLAND BUREAU OF F&R&EMS
Person Making Report:	TIM BRUSSE
Title:	LT
Agency:	PORTLAND BUREAU OF F&R&EMS
Phone:	0008233700
Date Of Incident:	02/04/1992
Call Time:	12:30:00 AM
In Route:	12:00:00 AM
Arrival:	12:34:00 AM
Depart Scene:	12:00:00 AM
Back In Quarters:	12:00:00 AM
In Service:	1:12:00 AM
Dist Of Incident:	PORTLAND BUREAU OF F&R&EMS
Were State Resources Used?:	False
Was Oers Notified?:	False
Oers Number:	Not reported
Team Number:	Not reported
Agency Report Number:	Not reported
Unit:	Not reported
Highway:	Not reported
Mile Post:	Not reported
Scene Type:	Public Road
Area Type:	Commercial
Responsible Party(Ies):	NW NATURAL GAS
Company:	NW NATURAL GAS
Respcontact:	Not reported
Address:	220 NW 2
Resp City:	PORTLAND
Resp State:	OR
Resp ZipCode:	97209
Phone:	0002264212
Resp Phone2:	Not reported
Weather:	0
Temperature:	0
Wind Speed:	0
Wind Direction:	Not reported
Were Haz Materials Released?:	True

(Continued) **S101951024**

Operation Performed:	During Delivery/Shipment
Cause:	Unknown
Vehicle And Cargo:	0
Fixed Property:	0
Total Loss:	$0.00
Hazmat Population Density:	Not reported
HazMat Actions Taken - Description:	Not reported
Hazmat Factors Contributing To Release:	Not reported
Hazmat DOT Hazard Classification:	Not reported
Hazmat CAS Number:	Not reported
Hazardous Materials Release:	Not reported
Fire Incident Type:	Not reported
Property Use:	Not reported
Latitude:	Not reported
Longitude:	Not reported
Hazmat Disposition:	Not reported

Chemical:

Chemical Info:	6194
Chemical Id:	35430
Incident Id:	920032
Chemical Name:	UNKNOWN CHEMICAL
UNNA:	Not reported
Amount At Risk:	0
Amount Released:	0
Amount Measured:	0
Biological:	False
Radiological:	False

Chemical Id:	35430
Chemical Name:	UNKNOWN CHEMICAL
Hazardous Ingredient:	UNKNOWN CHEMICAL
Hazardous Class 1:	9.0
Hazardous Class 2:	Not reported
Hazardous Rank:	2
Case Number:	Not reported
UNNA Number:	Not reported
EPA Pest Reg:	Not reported
EHA Chem:	Not reported
PSM Chem:	Not reported
CAA 112R Chem:	Not reported

Method:

Method Used Id:	4844
Incident Id:	920032
Identity Method:	5

Released:

Release Behavior Id:	1292
Incident Id:	920032
Behavior:	1

Narrative:

Narrative Id:	3680
Incident Id:	920032
Incident Narrative:	VEHICLE ROLLED DOWN STREET AND BROKE GAS METER OFF ITS BASE

(Continued) **S101951024**

Incident Date: 2/4/1992

Responsble Party:	Not reported
RP Company:	Not reported
RP Address:	Not reported
RP City,St,Zip:	Not reported
Facility ID:	920031
OERS Number:	Not reported
Dept Rsp:	PORTLAND BUREAU OF F&R&EMS
Narrative:	Not reported
Property Loss:	Not reported
Amount Released:	Not reported
Service County:	Not reported
Service Name:	Not reported
Incident Type:	Not reported
Civilian Casualty Activity:	Not reported
Chemical Name:	Not reported
Hazmat Area Affected:	Not reported
Hazmat Area Evacuated:	Not reported
Hazmat Container Type:	Not reported
Hazmat Physical State Released:	Not reported
Hazmat Released Into:	Not reported
Hazmat Released Volume Units:	Not reported
Hazmat Released Weight Units:	Not reported
Hazmat Released From:	Not reported
Hazmat Area Affected Measurement:	Not reported
Hazmat No. of People Evacuated:	Not reported
Hazmat No of Buildings Evacuated:	Not reported
Incident Content Loss:	Not reported
Civilian Casualty Patient Disposition:	Not reported
Incident Mixed Use Property:	Not reported
Location Type:	Not reported
Incident Aid Given Or Received:	Not reported
Incident AID Received from FDID:	Not reported
Incident Aided Department FDID:	Not reported
Person Involved Business Name:	Not reported
Person Involved First Name:	Not reported
Person Involved Last Name:	Not reported
Person Involved Type:	Not reported
Person Involved Phone Number:	Not reported
Person Involved Primary Language:	Not reported
Hazmat Evacuated Measurement:	Not reported
Hazmat Story of Release:	Not reported
Remark:	Not reported
Incident District:	PORTLAND BUREAU OF F&R&EMS
Date Added:	01/01/1985
Unit:	Not reported
Agency Phone:	0008233850
Osfm Incident Report Number:	920031
Dept. Responding:	PORTLAND BUREAU OF F&R&EMS
Person Making Report:	PENNY SIGHT
Title:	LT
Agency:	PORTLAND BUREAU OF F&R&EMS
Phone:	0008233850
Date Of Incident:	02/03/1992
Call Time:	12:30:00 AM

(Continued) **S101951024**

In Route:	12:00:00 AM
Arrival:	12:34:00 AM
Depart Scene:	12:00:00 AM
Back In Quarters:	12:00:00 AM
In Service:	1:14:00 AM
Dist Of Incident:	PORTLAND BUREAU OF F&R&EMS
Were State Resources Used?:	False
Was Oers Notified?:	False
Oers Number:	Not reported
Team Number:	Not reported
Agency Report Number:	92-4039
Unit:	Not reported
Highway:	Not reported
Mile Post:	Not reported
Scene Type:	Public Structure
Area Type:	Commercial
Responsible Party(Ies):	Not reported
Company:	Not reported
Respcontact:	Not reported
Address:	Not reported
Resp City:	Not reported
Resp State:	Not reported
Resp ZipCode:	Not reported
Phone:	Not reported
Resp Phone2:	Not reported
Weather:	0
Temperature:	0
Wind Speed:	0
Wind Direction:	Not reported
Were Haz Materials Released?:	True
Operation Performed:	During Delivery/Shipment
Cause:	Motor Vehicle Accident
Vehicle And Cargo:	0
Fixed Property:	500
Total Loss:	$500.00
Hazmat Population Density:	Not reported
HazMat Actions Taken - Description:	Not reported
Hazmat Factors Contributing To Release:	Not reported
Hazmat DOT Hazard Classification:	Not reported
Hazmat CAS Number:	Not reported
Hazardous Materials Release:	Not reported
Fire Incident Type:	Not reported
Property Use:	Not reported
Latitude:	Not reported
Longitude:	Not reported
Hazmat Disposition:	Not reported

Chemical:

Chemical Info:	6193
Chemical Id:	35430
Incident Id:	920031
Chemical Name:	UNKNOWN CHEMICAL
UNNA:	Not reported
Amount At Risk:	0
Amount Released:	0
Amount Measured:	0
Biological:	False
Radiological:	False

(Continued) **S101951024**

Chemical Id: 35430
Chemical Name: UNKNOWN CHEMICAL
Hazardous Ingredient: UNKNOWN CHEMICAL
Hazardous Class 1: 9.0
Hazardous Class 2: Not reported
Hazardous Rank: 2
Case Number: Not reported
UNNA Number: Not reported
EPA Pest Reg: Not reported
EHA Chem: Not reported
PSM Chem: Not reported
CAA 112R Chem: Not reported

Method:
Method Used Id: 4843
Incident Id: 920031
Identity Method: 5

Released:
Release Behavior Id: 1291
Incident Id: 920031
Behavior: 1

Narrative:
Narrative Id: 3679
Incident Id: 920031
Incident Narrative: RESPONDED TO A 3/4 INCH NATURAL GAS SERVICES LINE RAPTURED AS A RESULT OF A MOTOR VEHICLE ACCIDENT. EVACUATED AFFECTED AREA UTILIZED GGI TO DETERMINE HOT ZONE VENTILATED AREA AFTER RELEASE WAS SECURED AND ALLOWED OCCUPANTS TO RETURN
Incident Date: 2/3/1992

G1056 **MATTHEW JOHN** **EDR Hist Auto** **1009494472**
708 E BURNSIDE **N/A**
< 1/8 **PORTLAND, OR**
1 ft.

Site 23 of 38 in cluster G

Relative: EDR Hist Auto
Higher

Actual:
77 ft.

Year:	Name:	Type:
1935	J AND J GARAGE	AUTOMOBILE REPAIRING
1940	WILLIAMS O LEE	GASOLINE AND OIL SERVICE STATIONS
1940	MATTHEW JOHN	AUTOMOBILE REPAIRING

AF1057 **NU WAY BODY & FENDER WORKS INC** **CA HAZNET** **S113185309**
34 NE GRAND AVE **N/A**
< 1/8 **PORTLAND, OR 97232**
1 ft.

Site 48 of 51 in cluster AF

Relative:
Higher

Actual:
70 ft.

HAZNET:

Site Name:	NU WAY BODY & FENDER WORKS INC
Year:	2003
GEPAID:	ORD027744150
Contact:	GENE PERALA
Telephone:	5032327237
Mailing Name:	Not reported
Mailing Address:	34 NE GRAND AVE
Mailing City,St,Zip:	PORTLAND, OR 97232
Gen County:	99
TSD EPA ID:	CAD980884183
TSD County:	Sacramento
Tons:	0.22935
CA Waste Code:	-
Method:	D99-Disposal, Other
Facility County:	99

Site Name:	NU WAY BODY & FENDER WORKS INC
Year:	2002
GEPAID:	ORD027744150
Contact:	GENE PERALA
Telephone:	5032327237
Mailing Name:	Not reported
Mailing Address:	34 NE GRAND AVE
Mailing City,St,Zip:	PORTLAND, OR 97232
Gen County:	99
TSD EPA ID:	CAD980884183
TSD County:	Sacramento
Tons:	0.3465
CA Waste Code:	331-Off-specification, aged or surplus organics
Method:	D99-Disposal, Other
Facility County:	99

Site Name:	NU WAY BODY & FENDER WORKS INC
Year:	2001
GEPAID:	ORD027744150
Contact:	GENE PERALA
Telephone:	5032327237
Mailing Name:	Not reported
Mailing Address:	34 NE GRAND AVE
Mailing City,St,Zip:	PORTLAND, OR 97232
Gen County:	99
TSD EPA ID:	CAD980884183
TSD County:	Sacramento
Tons:	0.198
CA Waste Code:	214-Unspecified solvent mixture
Method:	D99-Disposal, Other
Facility County:	99

AR1058 **HEATING OIL TANK** **OR LUST** **S111332544**
118-124 W BURNSIDE ST **N/A**
< 1/8 **PORTLAND, OR 97209**
1 ft.

Site 9 of 15 in cluster AR

Relative: **Higher**
Actual: **34 ft.**

LUST:

Region:	North Western Region
Facility ID:	26-11-0775
Cleanup Received Date:	08/02/2011
Cleanup Start Date:	Not reported
Cleanup Complete Date:	**Not reported**
Decode for Region:	**North West Region**

E1059 **DOWNTOWN DEVELOPERS/NATIONAL CAR** **OR RGA LUST** **S115363427**
620 W BURNSIDE **N/A**
< 1/8 **PORTLAND, OR**
1 ft.

Site 46 of 61 in cluster E

Relative: **Higher**
Actual: **40 ft.**

RGA LUST:

2004	DOWNTOWN DEVELOPERS/NATIONAL CAR	620 W BURNSIDE
2003	DOWNTOWN DEVELOPERS/NATIONAL CAR	620 W BURNSIDE

E1060 **INCOME PROPERTY MANAGMENT CO** **FINDS** **1011849604**
721 W OAK ST STE 100 **N/A**
< 1/8 **PORTLAND, OR 97205**
1 ft.

Site 47 of 61 in cluster E

Relative: **Higher**
Actual: **42 ft.**

FINDS:

Registry ID: 110037088184

Environmental Interest/Information System

ICIS (Integrated Compliance Information System) is the Integrated Compliance Information System and provides a database that, when complete, will contain integrated Enforcement and Compliance information across most of EPA's programs. The vision for ICIS is to replace EPA's independent databases that contain Enforcement data with a single repository for that information. Currently, ICIS contains all Federal Administrative and Judicial enforcement actions. This information is maintained in ICIS by EPA in the Regional offices and it Headquarters. A future release of ICIS will replace the Permit Compliance System (PCS) which supports the NPDES and will integrate that information with Federal actions already in the system. ICIS also has the capability to track other activities occurring in the Region that support Compliance and Enforcement programs. These include; Incident Tracking, Compliance Assistance, and Compliance Monitoring.

Click this hyperlink while viewing on your computer to access additional FINDS: detail in the EDR Site Report.

E1061 **SPEEDS AUTOMOTIVE** **EDR Hist Auto** **1009484737**
100 SW BROADWAY ST **N/A**
< 1/8 **PORTLAND, OR**
1 ft.

Site 48 of 61 in cluster E

Relative: EDR Hist Auto
Higher

Actual:
40 ft.

Year:	Name:	Type:
1965	COE HAROLD SPEED FLYING A	GASOLINE STATIONS
1970	SPEEDS AUTOMOTIVE	GASOLINE STATIONS

AR1062 **SALVATION ARMY THE HARBOR LIGHT** **ECHO** **1017435696**
134 W BURNSIDE **N/A**
< 1/8 **PORTLAND, OR 97209**
1 ft.

Site 10 of 15 in cluster AR

Relative: ECHO:
Higher

Actual:
34 ft.

Envid:	1017435696
Registry ID:	110004811106
DFR URL:	http://echo.epa.gov/detailed-facility-report?fid=110004811106

AC1063 **HEATING OIL TANK** **OR RGA LUST** **S115378997**
22 NW 3RD AVE **N/A**
< 1/8 **PORTLAND, OR**
1 ft.

Site 51 of 52 in cluster AC

Relative: RGA LUST:
Higher

Actual:
35 ft.

2012	HEATING OIL TANK	22 NW 3RD AVE

E1064 **DOWNTOWN DEVELOPERS/NATIONAL CAR RENTAL** **OR RGA LUST** **S115363426**
620 W BURNSIDE **N/A**
< 1/8 **PORTLAND, OR**
1 ft.

Site 49 of 61 in cluster E

Relative: RGA LUST:
Higher

Actual:
40 ft.

2012	DOWNTOWN DEVELOPERS/NATIONAL CAR RENTAL	620 W BURNSIDE
2011	DOWNTOWN DEVELOPERS/NATIONAL CAR RENTAL	620 W BURNSIDE
2010	DOWNTOWN DEVELOPERS/NATIONAL CAR RENTAL	620 W BURNSIDE
2009	DOWNTOWN DEVELOPERS/NATIONAL CAR RENTAL	620 W BURNSIDE
2008	DOWNTOWN DEVELOPERS/NATIONAL CAR RENTAL	620 W BURNSIDE
2007	DOWNTOWN DEVELOPERS/NATIONAL CAR RENTAL	620 W BURNSIDE
2006	DOWNTOWN DEVELOPERS/NATIONAL CAR RENTAL	620 W BURNSIDE
2005	DOWNTOWN DEVELOPERS/NATIONAL CAR RENTAL	620 W BURNSIDE
2002	DOWNTOWN DEVELOPERS/NATIONAL CAR RENTAL	620 W BURNSIDE

AO1065 **NEW CINGULAR WIRELESS PCS, LLC - USID51676** **OR HSIS** **S110730008**
2-16 NW BROADWAY **OR UIC** **N/A**
< 1/8 **PORTLAND, OR 97209**
1 ft.

Site 12 of 27 in cluster AO

Relative:
Higher

Actual:
40 ft.

HSIS:

Facility ID:	112574
Department Or Division Of Company:	USID51676
Extremely Hazardous Substance:	N
Facility Has Written Emergency Plan:	N
Contains 112R:	N
NAICS Code 1:	517212
NAICS Desc 1:	CELLULAR & OTHER WIRELESS TELECOMMUNICATIO
NAICS Code 2:	000000
NAICS Desc 2:	Not reported
Manager Name:	RANDALL STEPHENSON
Business Phone:	8005669347
Mailing Address:	308 S AKARD ST 17TH FLR
Mailing City:	DALLAS
Mailing State:	TX
Mailing Zip:	75202
No. of Employees:	0
Day Phone:	8006382822
Placard:	Y
Fire Dept Code:	0291
FD:	PORTLAND FIRE & RESCUE
Sprinkler System:	Y
Emergency Contact:	MNOC HOTLINE
Emergency Procedure:	Not reported
Business Type:	TELECOMMUNICATIONS
Facility Type:	Not reported
Division/Department:	Not reported
Facility Status:	Not reported
Status TRI:	Not reported
Status RMP:	Not reported
Status PSM:	Not reported
Status CR2K:	Not reported
Status 302:	Not reported
Owner Name:	Not reported
Latest Report ID:	Not reported
Case Number:	Not reported
Chemical Name:	Not reported
EHS Name:	Not reported
Is Pure:	Not reported
Is Mix:	Not reported
Is EHS:	Not reported
Mixture Component:	Not reported
Maximum DailyAmount Code:	Not reported
Maximum DailyAmount Unit:	Not reported
Chemical Added Date:	Not reported
Is ChemPSM:	Not reported
Is Chem112r:	Not reported
Is Chem302:	Not reported
Is Pesticide:	Not reported
Is Fertilizer:	Not reported
Physical State:	Not reported
UNNA Number:	Not reported
NFPA Health:	Not reported

NEW CINGULAR WIRELESS PCS, LLC - USID51676 (Continued) **S110730008**

NFPA Flammability:	Not reported
NFPA Reactivity:	Not reported
NFPA Special Notice:	Not reported
Hazards:	Not reported
No# of Days Onsite:	Not reported
Latitude:	Not reported
Longitude:	Not reported

Facility:

Chemical Name:	LEAD ACID BATTERIES
Physical Description:	SOLID
Case Number:	Not reported
Facility Id:	112574
Physical State Of The Substance:	1
Avag Amt Possessed During Year CD:	20
Max Amt Possessed During Year CD:	20
Applicable Unit Of Measure Code:	1
Description Of The Unit Of Measure:	POUNDS
Type Code:	R
Description:	OTHER
Type Code:	Not reported
Temperature Description:	Not reported
Pressure of Code:	1
Pressure Description:	NORMAL PRESSURE
Pressure of Code:	Not reported
Pressure Description:	Not reported
Temperature Description:	NORMAL TEMPERATURE
Temperature of The Hazardous Substance Code:	4
Temperature Description:	Not reported
Temperature of The Hazardous Substance Code:	Not reported
Days Hazardous Substance On Site During Year:	365
Is The Substance Protected A Trade Secret:	False
Description Of The Max Qnty Code:	1,000-4,999
Description Of The Avg Qnty Code:	1,000-4,999
Most Hazardous Ingridient:	SULFURIC ACID
United Nations/north America 4 Digit Class Number:	2794
Hazard Rank:	4
EHS Ingredient:	SULFURIC ACID
Substance Pure:	False
Substance Mix:	True
First Hazardous Class Code For Chemical:	Acute Health Hazard
Second Hazardous Class Code For Chemical:	Corrosive Material
Third Hazardous Class Code For Chemical:	Chronic Health Hazard
Hazard Class 1 Of The Chemical:	6.3
Hazard Class 2 Of The Chemical:	8.0
Hazard Class 3 Of The Chemical:	6.4

Chemical:

Chemical Name:	LEAD ACID BATTERIES
United Nations/north America 4 Digit Class Number:	2794
Chemical Abstract Service Identifier Number:	Not reported
Chemical Is Extremely Hazardous Substance (EHS):	N
First Hazardous Class Code For Chemical:	Acute Health Hazard
Second Hazardous Class Code For Chemical:	Corrosive Material
Third Hazardous Class Code For Chemical:	Chronic Health Hazard
Hazard Class 1 Of The Chemical:	6.3
Hazard Class 2 Of The Chemical:	8.0
Hazard Class 3 Of The Chemical:	6.4

NEW CINGULAR WIRELESS PCS, LLC - USID51676 (Continued) **S110730008**

Chemical Is A Toxic 313 Chemical:	N
EPA Pesticide Registration Number:	Not reported
Contains 112R:	N
Contains EHS:	Y
Fertilizer:	N
Pesticide:	N
Contains 313:	Y

Facility ID:	112574
Department Or Division Of Company:	Not reported
Extremely Hazardous Substance:	Not reported
Facility Has Written Emergency Plan:	Not reported
Contains 112R:	Not reported
NAICS Code 1:	Not reported
NAICS Desc 1:	Not reported
NAICS Code 2:	Not reported
NAICS Desc 2:	Not reported
Manager Name:	Not reported
Business Phone:	Not reported
Mailing Address:	Not reported
Mailing City:	Not reported
Mailing State:	Not reported
Mailing Zip:	Not reported
No. of Employees:	Not reported
Day Phone:	Not reported
Placard:	Not reported
Fire Dept Code:	Not reported
FD:	PORTLAND FIRE & RESCUE
Sprinkler System:	Not reported
Emergency Contact:	Not reported
Emergency Procedure:	Not reported
Business Type:	Not reported
Facility Type:	Private
Division/Department:	Not reported
Facility Status:	ACTIVE
Status TRI:	Active
Status RMP:	Active
Status PSM:	Active
Status CR2K:	Inactive
Status 302:	Active
Owner Name:	Randall Stephenson
Latest Report ID:	-
Case Number:	Not reported
Chemical Name:	Not reported
EHS Name:	Not reported
Is Pure:	Not reported
Is Mix:	Not reported
Is EHS:	Not reported
Mixture Component:	Not reported
Maximum DailyAmount Code:	Not reported
Maximum DailyAmount Unit:	Not reported
Chemical Added Date:	Not reported
Is ChemPSM:	Not reported
Is Chem112r:	Not reported
Is Chem302:	Not reported

NEW CINGULAR WIRELESS PCS, LLC - USID51676 (Continued) **S110730008**

Is Pesticide:	Not reported
Is Fertilizer:	Not reported
Physical State:	Not reported
UNNA Number:	Not reported
NFPA Health:	Not reported
NFPA Flammability:	Not reported
NFPA Reactivity:	Not reported
NFPA Special Notice:	Not reported
Hazards:	Not reported
No# of Days Onsite:	Not reported
Latitude:	45.5233
Longitude:	-122.677

Facility:

Chemical Name:	LEAD ACID BATTERIES
Physical Description:	SOLID
Case Number:	Not reported
Facility Id:	112574
Physical State Of The Substance:	1
Avag Amt Possessed During Year CD:	20
Max Amt Possessed During Year CD:	20
Applicable Unit Of Measure Code:	1
Description Of The Unit Of Measure:	POUNDS
Type Code:	R
Description:	OTHER
Type Code:	Not reported
Temperature Description:	Not reported
Pressure of Code:	1
Pressure Description:	NORMAL PRESSURE
Pressure of Code:	Not reported
Pressure Description:	Not reported
Temperature Description:	NORMAL TEMPERATURE
Temperature of The Hazardous Substance Code:	4
Temperature Description:	Not reported
Temperature of The Hazardous Substance Code:	Not reported
Days Hazardous Substance On Site During Year:	365
Is The Substance Protected A Trade Secret:	False
Description Of The Max Qnty Code:	1,000-4,999
Description Of The Avg Qnty Code:	1,000-4,999
Most Hazardous Ingridient:	SULFURIC ACID
United Nations/north America 4 Digit Class Number:	2794
Hazard Rank:	4
EHS Ingredient:	SULFURIC ACID
Substance Pure:	False
Substance Mix:	True
First Hazardous Class Code For Chemical:	Acute Health Hazard
Second Hazardous Class Code For Chemical:	Corrosive Material
Third Hazardous Class Code For Chemical:	Chronic Health Hazard
Hazard Class 1 Of The Chemical:	6.3
Hazard Class 2 Of The Chemical:	8.0
Hazard Class 3 Of The Chemical:	6.4

Chemical:

Chemical Name:	LEAD ACID BATTERIES
United Nations/north America 4 Digit Class Number:	2794
Chemical Abstract Service Identifier Number:	Not reported
Chemical Is Extremely Hazardous Substance (EHS):	N
First Hazardous Class Code For Chemical:	Acute Health Hazard

NEW CINGULAR WIRELESS PCS, LLC - USID51676 (Continued) **S110730008**

Second Hazardous Class Code For Chemical:	Corrosive Material
Third Hazardous Class Code For Chemical:	Chronic Health Hazard
Hazard Class 1 Of The Chemical:	6.3
Hazard Class 2 Of The Chemical:	8.0
Hazard Class 3 Of The Chemical:	6.4
Chemical Is A Toxic 313 Chemical:	N
EPA Pesticide Registration Number:	Not reported
Contains 112R:	N
Contains EHS:	Y
Fertilizer:	N
Pesticide:	N
Contains 313:	Y

OR UIC:

UIC Well #:	1
Type:	5D2
Type Description:	Storm Water Drainage
Status:	Active
UIC Number:	13786
Facility Status:	Applied for permit
Lat/Long:	45.523319 / -122.6771

A1066 **WOOLACH BROS** **EDR Hist Auto** **1009491152**
341 SW 10TH AVE **N/A**
< 1/8 **PORTLAND, OR**
1 ft.

Site 53 of 93 in cluster A

Relative: Higher EDR Hist Auto

Actual: 60 ft.

Year:	Name:	Type:
1935	WOOLACH BROS	GASOLINE AND OIL SERVICE STATIONS
1940	WOOLACH BROS	GASOLINE AND OIL SERVICE STATIONS
1950	WOOLACH BROS	AUTOMOBILE SERVICE STATIONS

A1067 **PANARAMA CLUB** **FINDS** **1006844739**
341 SW 10TH AVE **N/A**
< 1/8 **PORTLAND, OR 97205**
1 ft.

Site 54 of 93 in cluster A

Relative: Higher FINDS:

Actual: 60 ft.

Registry ID: 110014064966

Environmental Interest/Information System
OR-DEQ (Oregon - Department Of Environmental Quality) is a regulatory agency whose job is to protect the quality of Oregon's Environment. DEQ uses a combination of technical assistance, inspections and permitting to help public and private facilities and citizens understand and comply with state and federal environmental regulations.

PANARAMA CLUB (Continued) **1006844739**

Click this hyperlink while viewing on your computer to access additional FINDS: detail in the EDR Site Report.

A1068 **ESTATE OF GERALDINE ROSE** **OR RGA LUST** **S115364701**
341 SW 10TH AVENUE **N/A**
< 1/8 **PORTLAND, OR**
1 ft.

Site 55 of 93 in cluster A

Relative: **Higher**
Actual: **60 ft.**

RGA LUST:

2012	ESTATE OF GERALDINE ROSE	341 SW 10TH AVENUE
2011	ESTATE OF GERALDINE ROSE	341 SW 10TH AVENUE
2010	ESTATE OF GERALDINE ROSE	341 SW 10TH AVENUE
2009	ESTATE OF GERALDINE ROSE	341 SW 10TH AVENUE
2008	ESTATE OF GERALDINE ROSE	341 SW 10TH AVENUE
2007	ESTATE OF GERALDINE ROSE	341 SW 10TH AVENUE
2006	ESTATE OF GERALDINE ROSE	341 SW 10TH AVENUE
2005	ESTATE OF GERALDINE ROSE	341 SW 10TH AVENUE
2004	ESTATE OF GERALDINE ROSE	341 SW 10TH AVENUE
2003	ESTATE OF GERALDINE ROSE	341 SW 10TH AVENUE
2002	ESTATE OF GERALDINE ROSE	341 SW 10TH AVENUE

A1069 **ESTATE OF GERALDINE ROSE** **OR LUST** **U003115474**
341 SW 10TH AVE **OR UST** **N/A**
< 1/8 **PORTLAND, OR 97205**
1 ft.

Site 56 of 93 in cluster A

Relative: **Higher**
Actual: **60 ft.**

LUST:

Region:	North Western Region
Facility ID:	26-95-0172
Cleanup Received Date:	07/13/1995
Cleanup Start Date:	07/13/1995
Cleanup Complete Date:	**03/19/1996**
Decode for Region:	**North West Region**

UST:

Facility ID:	11548
Facility Telephone:	(503)721-3623
Permittee Name:	JANET M BRIGGS, LEGAL COUNSEL TO ESTATE
Number of Permitted Tanks:	Not reported
Active Tanks:	Not reported
Decommissioned Tanks:	Not reported
Number of Tanks:	1

G1070 **FORMER ITAMURA PROPERTY** **OR UST** **U004272651**
910 E BURNSIDE ST **N/A**
< 1/8 **PORTLAND, OR 97214**
1 ft.

Site 24 of 38 in cluster G

Relative: **Higher**
Actual: **88 ft.**

UST:

Facility ID:	12541
Facility Telephone:	(503) 740-4888
Permittee Name:	KELSEY BUNKER
Number of Permitted Tanks:	Not reported
Active Tanks:	Not reported
Decommissioned Tanks:	2
Number of Tanks:	2

AP1071 **CONVENTION CENTER AUTO WHOLESALE INC** **FINDS** **1014828486**
419 E BURNSIDE ST **N/A**
< 1/8 **PORTLAND, OR 97214**
1 ft.

Site 23 of 40 in cluster AP

Relative: **Higher**
Actual: **63 ft.**

FINDS:

Registry ID: 110042121744

Environmental Interest/Information System
OR-DEQ (Oregon - Department Of Environmental Quality) is a regulatory agency whose job is to protect the quality of Oregon's Environment. DEQ uses a combination of technical assistance, inspections and permitting to help public and private facilities and citizens understand and comply with state and federal environmental regulations.

Click this hyperlink while viewing on your computer to access additional FINDS: detail in the EDR Site Report.

E1072 **FORMER BURGER KING** **OR UST** **U004155784**
707 WEST BURNSIDE STREET **N/A**
< 1/8 **PORTLAND, OR 97209**
1 ft.

Site 50 of 61 in cluster E

Relative: **Higher**
Actual: **41 ft.**

UST:

Facility ID:	12391
Facility Telephone:	(503) 200-3892
Permittee Name:	SEAN HUBERT
Number of Permitted Tanks:	Not reported
Active Tanks:	Not reported
Decommissioned Tanks:	1
Number of Tanks:	1

AM1073 **HARBOR CLEANERS** **EDR Hist Cleaner** **1009478726**
217 W BURNSIDE **N/A**
< 1/8 **PORTLAND, OR**
1 ft.

Site 16 of 32 in cluster AM

Relative: EDR Hist Cleaner
Higher

Actual:
35 ft.

Year:	Name:	Type:
1950	HARBOR CLEANERS	CLEANERS AND DYERS

AJ1074 **ASH CREEK PRESS INC** **RCRA NonGen / NLR** **1004771683**
33 NW 9TH AVE **FINDS** **ORQ000012765**
< 1/8 **PORTLAND, OR 97209** **ECHO**
1 ft. **OR MANIFEST**

Site 46 of 48 in cluster AJ

Relative: RCRA NonGen / NLR:
Higher

Actual:
43 ft.

Date form received by agency:	12/31/2007
Facility name:	ASH CREEK PRESS INC
Facility address:	33 NW 9TH AVE PORTLAND, OR 97209
EPA ID:	ORQ000012765
Contact:	MAC P KIEFFER
Contact address:	33 NW 9TH AVE PORTLAND, OR 97209
Contact country:	US
Contact telephone:	503-248-1942
Contact email:	Not reported
EPA Region:	10
Classification:	Non-Generator
Description:	Handler: Non-Generators do not presently generate hazardous waste

Owner/Operator Summary:

Owner/operator name:	ASH CREEK PRESS INC
Owner/operator address:	33 NW 9TH AVE PORTLAND, OR 97209
Owner/operator country:	US
Owner/operator telephone:	503-248-1942
Owner/operator email:	Not reported
Owner/operator fax:	Not reported
Owner/operator extension:	Not reported
Legal status:	Private
Owner/Operator Type:	Operator
Owner/Op start date:	12/31/2007
Owner/Op end date:	Not reported

Owner/operator name:	ASH CREEK PRESS INC
Owner/operator address:	33 NW 9TH AVE PORTLAND, OR 97209
Owner/operator country:	US
Owner/operator telephone:	503-248-1942
Owner/operator email:	Not reported
Owner/operator fax:	Not reported
Owner/operator extension:	Not reported
Legal status:	Private
Owner/Operator Type:	Owner
Owner/Op start date:	01/20/1999
Owner/Op end date:	Not reported

ASH CREEK PRESS INC (Continued) **1004771683**

Handler Activities Summary:

U.S. importer of hazardous waste:	No
Mixed waste (haz. and radioactive):	No
Recycler of hazardous waste:	No
Transporter of hazardous waste:	No
Treater, storer or disposer of HW:	No
Underground injection activity:	No
On-site burner exemption:	No
Furnace exemption:	No
Used oil fuel burner:	No
Used oil processor:	No
User oil refiner:	No
Used oil fuel marketer to burner:	No
Used oil Specification marketer:	No
Used oil transfer facility:	No
Used oil transporter:	No

Historical Generators:

Date form received by agency: 12/31/2004
Site name: ASH CREEK PRESS INC
Classification: Not a generator, verified

Date form received by agency: 01/13/2003
Site name: ASH CREEK PRESS INC
Classification: Not a generator, verified

Date form received by agency: 03/18/2002
Site name: ASH CREEK PRESS INC
Classification: Not a generator, verified

Date form received by agency: 03/08/2001
Site name: ASH CREEK PRESS INC
Classification: Not a generator, verified

Date form received by agency: 01/11/2000
Site name: ASH CREEK PRESS INC
Classification: Not a generator, verified

Date form received by agency: 01/20/1999
Site name: ASH CREEK PRESS INC
Classification: Not a generator, verified

Hazardous Waste Summary:

. Waste code: NA
. Waste name: NA

. Waste code: NONE
. Waste name: None

Violation Status: No violations found

FINDS:

Registry ID: 110004818617

ASH CREEK PRESS INC (Continued) **1004771683**

Environmental Interest/Information System

OR-DEQ (Oregon - Department Of Environmental Quality) is a regulatory agency whose job is to protect the quality of Oregon's Environment. DEQ uses a combination of technical assistance, inspections and permitting to help public and private facilities and citizens understand and comply with state and federal environmental regulations.

RCRAInfo is a national information system that supports the Resource Conservation and Recovery Act (RCRA) program through the tracking of events and activities related to facilities that generate, transport, and treat, store, or dispose of hazardous waste. RCRAInfo allows RCRA program staff to track the notification, permit, compliance, and corrective action activities required under RCRA.

Click this hyperlink while viewing on your computer to access additional FINDS: detail in the EDR Site Report.

ECHO:

Envid:	1004771683
Registry ID:	110004818617
DFR URL:	http://echo.epa.gov/detailed-facility-report?fid=110004818617

OR MANIFEST:

Manifest Year:	Manifest Year - 2006
EPA Id:	ORQ000012765
Inactive Status:	2006-12-31 00:00:00
Organization Name:	Not reported
Contact Name:	Mac Kieffer
Contact Telephone Number:	(503) 248-1942
Mailing Address:	33 NW 9th Ave
Mailing City/State/Zip:	Portland, OR 97209

AM1075 **USUDA TAKASHI** **EDR Hist Cleaner** **1009479683**
311 W BURNSIDE **N/A**
< 1/8 **PORTLAND, OR**
1 ft.

Site 17 of 32 in cluster AM

Relative: EDR Hist Cleaner
Higher

Actual:
36 ft.

Year:	Name:	Type:
1935	USUDA TAKASHI	CLOTHES PRESSERS AND CLEANERS
1940	USUDA TAKASHI	CLOTHES PRESSERS AND CLEANERS

AS1076 **MULTNOMAH CO BRDG SEC BROADWAY BRDG** **FINDS** **1007693562**
11 NE 7TH AVE **ECHO** **N/A**
< 1/8 **PORTLAND, OR 97232**
1 ft.

Site 7 of 12 in cluster AS

Relative:
Higher

Actual:
77 ft.

FINDS:

Registry ID: 110018501389

Environmental Interest/Information System
OR-DEQ (Oregon - Department Of Environmental Quality) is a regulatory agency whose job is to protect the quality of Oregon's Environment. DEQ uses a combination of technical assistance, inspections and permitting to help public and private facilities and citizens understand and comply with state and federal environmental regulations.

RCRAInfo is a national information system that supports the Resource Conservation and Recovery Act (RCRA) program through the tracking of events and activities related to facilities that generate, transport, and treat, store, or dispose of hazardous waste. RCRAInfo allows RCRA program staff to track the notification, permit, compliance, and corrective action activities required under RCRA.

HAZARDOUS WASTE BIENNIAL REPORTER

Click this hyperlink while viewing on your computer to access additional FINDS: detail in the EDR Site Report.

ECHO:
Envid: 1007693562
Registry ID: 110018501389
DFR URL: http://echo.epa.gov/detailed-facility-report?fid=110018501389

AJ1077 **CITY CENTER PARKING** **FINDS** **1006851379**
34 NW 9TH **N/A**
< 1/8 **PORTLAND, OR 97205**
1 ft.

Site 47 of 48 in cluster AJ

Relative:
Higher

Actual:
42 ft.

FINDS:

Registry ID: 110014133124

Environmental Interest/Information System
OR-DEQ (Oregon - Department Of Environmental Quality) is a regulatory agency whose job is to protect the quality of Oregon's Environment. DEQ uses a combination of technical assistance, inspections and permitting to help public and private facilities and citizens understand and comply with state and federal environmental regulations.

Click this hyperlink while viewing on your computer to access additional FINDS: detail in the EDR Site Report.

AO1078 **LIBERTY HAT WORKS** **EDR Hist Cleaner** **1009481979**
615 W BURNSIDE **N/A**
< 1/8 **PORTLAND, OR**
1 ft.

Site 13 of 27 in cluster AO

Relative: EDR Hist Cleaner
Higher

Actual:
40 ft.

Year:	Name:	Type:
1940	LIBERTY HAT WORKS	HAT CLEANERS AND BLOCKERS

AO1079 **12 NW 8 PROPERTY** **OR RGA LUST** **S115352911**
12 NW 8TH AVE **N/A**
< 1/8 **PORTLAND, OR**
1 ft.

Site 14 of 27 in cluster AO

Relative: RGA LUST:
Higher

Actual:
41 ft.

2004	12 NW 8 PROPERTY	12 NW 8TH AVE
2003	12 NW 8 PROPERTY	12 NW 8TH AVE

AG1080 **APPLIANCE SERVICE CO** **EDR Hist Auto** **1009496052**
90 BROADWAY N **N/A**
< 1/8 **PORTLAND, OR**
1 ft.

Site 51 of 53 in cluster AG

Relative: EDR Hist Auto
Higher

Actual:
40 ft.

Year:	Name:	Type:
1930	APPLIANCE SERVICE CO	REPAIR SHOPS

AO1081 **BROADWAY HOTEL HOT** **OR RGA LUST** **S115357541**
10 NW BROADWAY **N/A**
< 1/8 **PORTLAND, OR**
1 ft.

Site 15 of 27 in cluster AO

Relative: RGA LUST:
Higher

Actual:
40 ft.

2011	BROADWAY HOTEL HOT	10 NW BROADWAY
2010	BROADWAY HOTEL HOT	10 NW BROADWAY
2009	BROADWAY HOTEL HOT	10 NW BROADWAY
2008	BROADWAY HOTEL HOT	10 NW BROADWAY
2007	BROADWAY HOTEL HOT	10 NW BROADWAY
2006	BROADWAY HOTEL HOT	10 NW BROADWAY
2005	BROADWAY HOTEL HOT	10 NW BROADWAY
2004	BROADWAY HOTEL HOT	10 NW BROADWAY
2003	BROADWAY HOTEL HOT	10 NW BROADWAY

BROADWAY HOTEL HOT (Continued) **S115357541**

2002 BROADWAY HOTEL HOT 10 NW BROADWAY

AB1082 **WHITE STAG BLOCK, LLC** **OR UIC** **S113907419**
5 NW NAITO PARKWAY **N/A**
< 1/8 **PORTLAND, OR**
1 ft.

Site 41 of 42 in cluster AB

Relative: Higher
Actual: 31 ft.

OR UIC:
UIC Well #: 1
Type: 5D2
Type Description: Storm Water Drainage
Status: Formal Closure
UIC Number: 12886
Facility Status: Formal Closure
Lat/Long: 45.523399 / -122.6707

G1083 **MOTOR INN GARAGE AND SERVICE CO INC** **EDR Hist Auto** **1009495655**
850 E BURNSIDE **N/A**
< 1/8 **PORTLAND, OR**
1 ft.

Site 25 of 38 in cluster G

Relative: Higher
Actual: 84 ft.

EDR Hist Auto

Year:	Name:	Type:
1930	MOTOR INN GARAGE AND SERVICE CO	AUTOMOBILE GARAGES

E1084 **NIFTY CLEANERS THE** **EDR Hist Cleaner** **1009479115**
250 E BROADWAY **N/A**
< 1/8 **PORTLAND, OR**
1 ft.

Site 51 of 61 in cluster E

Relative: Higher
Actual: 41 ft.

EDR Hist Cleaner

Year:	Name:	Type:
1930	NIFTY CLEANERS THE	CLEANERS GARMENTS CURTAINS AND DRAPERIES

AP1085 **UNOCAL SS 5451** **RCRA NonGen / NLR** **1000834856**
15 NE UNION **FINDS** **ORD987199437**
< 1/8 **PORTLAND, OR 97232** **ECHO**
1 ft.

Site 24 of 40 in cluster AP

Relative: Higher
Actual: 68 ft.

RCRA NonGen / NLR:
Date form received by agency: 03/17/1997
Facility name: UNOCAL SS 5451
Facility address: 15 NE UNION
PORTLAND, OR 97232
EPA ID: ORD987199437
Mailing address: PO BOX 76
SEATTLE, WA 98111

UNOCAL SS 5451 (Continued) **1000834856**

Contact:	GARY E GUNDERSON
Contact address:	PO BOX 76 SEATTLE, WA 98111
Contact country:	US
Contact telephone:	206-640-7612
Contact email:	Not reported
EPA Region:	10
Classification:	Non-Generator
Description:	Handler: Non-Generators do not presently generate hazardous waste

Owner/Operator Summary:

Owner/operator name:	UNOCAL HAZWASTE COORD
Owner/operator address:	PO BOX 2390 BREA, CA 92622
Owner/operator country:	US
Owner/operator telephone:	714-572-7651
Owner/operator email:	Not reported
Owner/operator fax:	Not reported
Owner/operator extension:	Not reported
Legal status:	Private
Owner/Operator Type:	Operator
Owner/Op start date:	03/17/1997
Owner/Op end date:	Not reported

Owner/operator name:	UNOCAL-AMG-WEST HAZWASTE COORD
Owner/operator address:	PO BOX 76 SEATTLE, WA 98111
Owner/operator country:	US
Owner/operator telephone:	206-640-7608
Owner/operator email:	Not reported
Owner/operator fax:	Not reported
Owner/operator extension:	Not reported
Legal status:	Private
Owner/Operator Type:	Owner
Owner/Op start date:	03/17/1997
Owner/Op end date:	Not reported

Handler Activities Summary:

U.S. importer of hazardous waste:	No
Mixed waste (haz. and radioactive):	No
Recycler of hazardous waste:	No
Transporter of hazardous waste:	No
Treater, storer or disposer of HW:	No
Underground injection activity:	No
On-site burner exemption:	No
Furnace exemption:	No
Used oil fuel burner:	No
Used oil processor:	No
User oil refiner:	No
Used oil fuel marketer to burner:	No
Used oil Specification marketer:	No
Used oil transfer facility:	No
Used oil transporter:	No

Historical Generators:

Date form received by agency: 02/24/1997

UNOCAL SS 5451 (Continued) **1000834856**

Site name: UNOCAL SS 5451
Classification: Not a generator, verified

Date form received by agency: 02/20/1996
Site name: UNOCAL SS 5451
Classification: Not a generator, verified

Date form received by agency: 03/02/1995
Site name: UNOCAL SS 5451
Classification: Not a generator, verified

Date form received by agency: 02/28/1994
Site name: UNOCAL SS 5451
Classification: Not a generator, verified

Date form received by agency: 03/01/1993
Site name: UNOCAL SS 5451
Classification: Not a generator, verified

Date form received by agency: 04/01/1992
Site name: UNOCAL SS 5451
Classification: Not a generator, verified

Hazardous Waste Summary:

. Waste code: D039
. Waste name: TETRACHLOROETHYLENE

. Waste code: F001
. Waste name: THE FOLLOWING SPENT HALOGENATED SOLVENTS USED IN DEGREASING: TETRACHLOROETHYLENE, TRICHLORETHYLENE, METHYLENE CHLORIDE, 1,1,1-TRICHLOROETHANE, CARBON TETRACHLORIDE AND CHLORINATED FLUOROCARBONS; ALL SPENT SOLVENT MIXTURES/BLENDS USED IN DEGREASING CONTAINING, BEFORE USE, A TOTAL OF TEN PERCENT OR MORE (BY VOLUME) OF ONE OR MORE OF THE ABOVE HALOGENATED SOLVENTS OR THOSE SOLVENTS LISTED IN F002, F004, AND F005; AND STILL BOTTOMS FROM THE RECOVERY OF THESE SPENT SOLVENTS AND SPENT SOLVENT MIXTURES.

Violation Status: No violations found

FINDS:

Registry ID: 110004806336

Environmental Interest/Information System

OR-DEQ (Oregon - Department Of Environmental Quality) is a regulatory agency whose job is to protect the quality of Oregon's Environment. DEQ uses a combination of technical assistance, inspections and permitting to help public and private facilities and citizens understand and comply with state and federal environmental regulations.

RCRAInfo is a national information system that supports the Resource Conservation and Recovery Act (RCRA) program through the tracking of events and activities related to facilities that generate, transport, and treat, store, or dispose of hazardous waste. RCRAInfo allows RCRA program staff to track the notification, permit, compliance, and

UNOCAL SS 5451 (Continued) **1000834856**

corrective action activities required under RCRA.

Click this hyperlink while viewing on your computer to access additional FINDS: detail in the EDR Site Report.

ECHO:
Envid: 1000834856
Registry ID: 110004806336
DFR URL: http://echo.epa.gov/detailed-facility-report?fid=110004806336

C1086 **OR SPILLS** **S107593294**
SW ANKENY **N/A**
< 1/8 **PORTLAND, OR 97204**
1 ft.

Site 19 of 20 in cluster C

Relative: Higher
Actual: 19 ft.

OR SPILLS:
Facility ID: 2001-0603
Incident Status: Archive
Material: Not reported
Quantity: 10000000
Unit of Measure: Gallons
Release Date: 03/18/2001
Description: 8-10,000,000 gallons release at Ankeny Pump Station - PGE equipment failure - power outage
Lat/Long: 45.5223 / -122.6693
Source: Sewer
Media: Not reported
Responsible Company: City of Portland
Responsible Address: 1120 SW 5th Ave
Responsible City,St,Zip: Portland, OR 97204-1912

1087 **OR SPILLS** **S118185144**
WILLAMETTE RIVER **N/A**
< 1/8 **PORTLAND, OR 97204**
1 ft.

Relative: Higher
Actual: 8 ft.

OR SPILLS:
Facility ID: 2001-2743
Incident Status: Archive
Material: Unprocessed/semi-processed oils
Quantity: Not reported
Unit of Measure: Not reported
Release Date: 10/24/2001
Description: Sheen from box & oil containers that were dropped into river
Lat/Long: 45.5223 / -122.6681
Source: Container
Media: Not reported
Responsible Company: Not reported
Responsible Address: Not reported
Responsible City,St,Zip: Not reported

F1088 **EAST PORTLAND GAS WORKS (FORMER)** **EDR MGP** **1012008547**
110 SE 2ND AVE. & 5 SE MARTIN LUTHER KING, JR. BLVD. **N/A**
< 1/8 **PORTLAND, OR 97214**
1 ft.

Site 23 of 30 in cluster F

Relative: **Higher**
Actual: **50 ft.**

Manufactured Gas Plants:
No additional information available

N1089 **LEVINE'S DRYCLEANING** **OR AST** **S105527647**
555 SW OAK ST **OR HAZMAT** **N/A**
< 1/8 **PORTLAND, OR 97205** **OR DRYCLEANERS**
1 ft. **OR HSIS**

Site 18 of 22 in cluster N

Relative: **Higher**
Actual: **37 ft.**

AST:

Facility Id:	109476
Hazardous Substance:	DIESEL
Reporting Quantities:	Not reported
Quantity Units:	Not reported
Physical State:	Not reported
Storage 1:	Above ground tank
County:	MULTNOMAH
Owner-Operator Name:	TY
Direct Site Phone:	5032757461
Report Class:	Annual
Report Year:	2017
Is Poisonous Gas:	No
Is Poisonous Material:	No
Is Biological Hazard:	No
Is Radioactive Material:	No
Is Explosive:	No
Status:	Not reported

HAZMAT:

Responsble Party:	SHARIF SAHLI
RP Company:	KAMA ENTERPRISES INC
RP Address:	111 SW 5TH AVE
RP City,St,Zip:	PORTALND, OR 08204
Facility ID:	010327
OERS Number:	Not reported
Dept Rsp:	HAZMAT TEAM PORTLAND - 06
Narrative:	Not reported
Property Loss:	Not reported
Amount Released:	Not reported
Service County:	Not reported
Service Name:	Not reported
Incident Type:	Not reported
Civilian Casualty Activity:	Not reported
Chemical Name:	Not reported
Hazmat Area Affected:	Not reported
Hazmat Area Evacuated:	Not reported
Hazmat Container Type:	Not reported
Hazmat Physical State Released:	Not reported
Hazmat Released Into:	Not reported
Hazmat Released Volume Units:	Not reported
Hazmat Released Weight Units:	Not reported

LEVINE'S DRYCLEANING (Continued) **S105527647**

Hazmat Released From:	Not reported
Hazmat Area Affected Measurement:	Not reported
Hazmat No. of People Evacuated:	Not reported
Hazmat No of Buildings Evacuated:	Not reported
Incident Content Loss:	Not reported
Civilian Casualty Patient Disposition:	Not reported
Incident Mixed Use Property:	Not reported
Location Type:	Not reported
Incident Aid Given Or Received:	Not reported
Incident AID Received from FDID:	Not reported
Incident Aided Department FDID:	Not reported
Person Involved Business Name:	Not reported
Person Involved First Name:	Not reported
Person Involved Last Name:	Not reported
Person Involved Type:	Not reported
Person Involved Phone Number:	Not reported
Person Involved Primary Language:	Not reported
Hazmat Evacuated Measurement:	Not reported
Hazmat Story of Release:	Not reported
Remark:	Not reported
Incident District:	HAZMAT TEAM PORTLAND - 06
Date Added:	01/22/2002
Unit:	Not reported
Agency Phone:	5038233856
Osfm Incident Report Number:	010327
Dept. Responding:	HAZMAT TEAM PORTLAND - 06
Person Making Report:	BRIAN M COFFEY
Title:	LT E-41C
Agency:	HAZMAT TEAM PORTLAND - 06
Phone:	5038233856
Date Of Incident:	11/07/2001
Call Time:	12:26:00 PM
In Route:	12:30:00 PM
Arrival:	12:47:00 PM
Depart Scene:	12:00:00 AM
Back In Quarters:	12:00:00 AM
In Service:	2:52:00 PM
Dist Of Incident:	HAZMAT TEAM PORTLAND - 06
Were State Resources Used?:	False
Was Oers Notified?:	True
Oers Number:	Not reported
Team Number:	HM06
Agency Report Number:	01-52207
Unit:	Not reported
Highway:	Not reported
Mile Post:	Not reported
Scene Type:	Public Structure
Area Type:	Not reported
Responsible Party(Ies):	SHARIF SAHLI
Company:	KAMA ENTERPRISES INC
Respcontact:	Not reported
Address:	111 SW 5TH AVE
Resp City:	PORTALND
Resp State:	OR
Resp ZipCode:	08204
Phone:	5032226652
Resp Phone2:	Not reported

LEVINE'S DRYCLEANING (Continued) **S105527647**

Weather:	0
Temperature:	0
Wind Speed:	0
Wind Direction:	Not reported
Were Haz Materials Released?:	True
Operation Performed:	Not reported
Cause:	Unknown
Vehicle And Cargo:	0
Fixed Property:	0
Total Loss:	$0.00
Hazmat Population Density:	Not reported
HazMat Actions Taken - Description:	Not reported
Hazmat Factors Contributing To Release:	Not reported
Hazmat DOT Hazard Classification:	Not reported
Hazmat CAS Number:	Not reported
Hazardous Materials Release:	Not reported
Fire Incident Type:	Not reported
Property Use:	Not reported
Latitude:	Not reported
Longitude:	Not reported
Hazmat Disposition:	Not reported

Chemical:

Chemical Info:	3599
Chemical Id:	35430
Incident Id:	010327
Chemical Name:	UNKNOWN CHEMICAL
UNNA:	Not reported
Amount At Risk:	0
Amount Released:	0
Amount Measured:	3
Biological:	False
Radiological:	False

Chemical Id:	35430
Chemical Name:	UNKNOWN CHEMICAL
Hazardous Ingredient:	UNKNOWN CHEMICAL
Hazardous Class 1:	9.0
Hazardous Class 2:	Not reported
Hazardous Rank:	2
Case Number:	Not reported
UNNA Number:	Not reported
EPA Pest Reg:	Not reported
EHA Chem:	Not reported
PSM Chem:	Not reported
CAA 112R Chem:	Not reported

Method:

Method Used Id:	909
Incident Id:	010327
Identity Method:	6

Released:

Release Behavior Id:	6587
Incident Id:	010327
Behavior:	10

LEVINE'S DRYCLEANING (Continued) **S105527647**

Narrative:
Narrative Id: 1047
Incident Id: 010327
Incident Narrative: AMT AT RISK 0.01. HM-41 CALLED TO SCENE WITH PPD BOMB SQUAD TO EVALUATE SPILL OF A SMALL AMOUNT OF AN UNKNOWN POWDER FROM A LETTER OPENED BY THE BUSINESS OWNER SHARIF SAHLI. TWO HM-41 MEMBERS WERE SENT IN LEVEL B TO SAMPLE AND EVALUATE THE ATMOSPHERE OF THE CONTAMINATED AREA AND TO TEST FOR POSSIBLE ANTHRAX CONTAMINATION. THE TESTS WERE NEGATIVE. THE POWDER AND THE MATERIALS CONTAMINATED WERE REMOVED AND TAKEN BY THE BOMB SQUAD.
Incident Date: 11/7/2001

DRYCLEANERS:
Dry Cleaner ID: 754
Current Status: Dry Store
Last Update: 03/17/2016
DEQID: Not reported
Latitude: 45.522153566
Longitude: -122.67636139
Decode for Fstatus: Dry Store
Mail Name: Levine's Cleaners
Mail Address: 2086 W Burnside St
Mail City: Portland
Mail State: OR
Mail ZIP: 97209
Mail Email Address: Not reported
Mail Effective Date: 07/20/2011
Mail Last Updated: 11/13/2015
Owner ID: 8912
Own Name: John Choi
Own Organization: Emerald Industries Inc
Own Address: 2086 W Burnside St
Own City: Portland
Own State: OR
Own ZIP: 97209
Own Phone: Not reported
Own Email Address: Not reported
Owner Effective Date: 01/01/2010
Owner Last Updated: 03/25/2016
Property Owner ID: 3667
Property Owner Name: Not reported
Property Owner Organization: Unico Properties LLC
Property Owner Address: 1215 Fourth Ave Ste 600
Property Owner City: Seatlle
Property Owner State: WA
Property Owner ZIP: 98161
Property Owner Phone: Not reported
Property Owner Email Address: Not reported
Property Owner Effective Date: 07/20/2011
Property Owner Last Updated: 12/02/2016

HSIS:
Facility ID: 109476
Department Or Division Of Company: Not reported
Extremely Hazardous Substance: N

LEVINE'S DRYCLEANING (Continued) **S105527647**

Facility Has Written Emergency Plan:	Y
Contains 112R:	N
NAICS Code 1:	531312
NAICS Desc 1:	NONRESIDENTIAL PROPERTY MANAGERS
NAICS Code 2:	000000
NAICS Desc 2:	Not reported
Manager Name:	TY BARKER
Business Phone:	5032757461
Mailing Address:	111 SW 5TH AVE STE 1250
Mailing City:	PORTLAND
Mailing State:	OR
Mailing Zip:	97204
No. of Employees:	4500
Day Phone:	5032754723
Placard:	Y
Fire Dept Code:	0291
FD:	PORTLAND FIRE & RESCUE
Sprinkler System:	Y
Emergency Contact:	SECURITAS PERSONNEL
Emergency Procedure:	SECURITY DESK & MGMT OFC
Business Type:	GENERAL OFFICE
Facility Type:	Not reported
Division/Department:	Not reported
Facility Status:	Not reported
Status TRI:	Not reported
Status RMP:	Not reported
Status PSM:	Not reported
Status CR2K:	Not reported
Status 302:	Not reported
Owner Name:	Not reported
Latest Report ID:	Not reported
Case Number:	Not reported
Chemical Name:	Not reported
EHS Name:	Not reported
Is Pure:	Not reported
Is Mix:	Not reported
Is EHS:	Not reported
Mixture Component:	Not reported
Maximum DailyAmount Code:	Not reported
Maximum DailyAmount Unit:	Not reported
Chemical Added Date:	Not reported
Is ChemPSM:	Not reported
Is Chem112r:	Not reported
Is Chem302:	Not reported
Is Pesticide:	Not reported
Is Fertilizer:	Not reported
Physical State:	Not reported
UNNA Number:	Not reported
NFPA Health:	Not reported
NFPA Flammability:	Not reported
NFPA Reactivity:	Not reported
NFPA Special Notice:	Not reported
Hazards:	Not reported
No# of Days Onsite:	Not reported
Latitude:	Not reported
Longitude:	Not reported

LEVINE'S DRYCLEANING (Continued) **S105527647**

Facility:

Chemical Name:	DIESEL
Physical Description:	LIQUID
Case Number:	68476346
Facility Id:	109476
Physical State Of The Substance:	2
Avag Amt Possessed During Year CD:	11
Max Amt Possessed During Year CD:	20
Applicable Unit Of Measure Code:	2
Description Of The Unit Of Measure:	GALLONS
Type Code:	C
Description:	TANK INSIDE BUILDING
Type Code:	D
Temperature Description:	STEEL DRUM
Pressure of Code:	1
Pressure Description:	NORMAL PRESSURE
Pressure of Code:	1
Pressure Description:	NORMAL PRESSURE
Temperature Description:	NORMAL TEMPERATURE
Temperature of The Hazardous Substance Code:	4
Temperature Description:	NORMAL TEMPERATURE
Temperature of The Hazardous Substance Code:	4
Days Hazardous Substance On Site During Year:	365
Is The Substance Protected A Trade Secret:	False
Description Of The Max Qnty Code:	1,000-4,999
Description Of The Avg Qnty Code:	500-999
Most Hazardous Ingridient:	PETROLEUM DISTILLATES
United Nations/north America 4 Digit Class Number:	1202
Hazard Rank:	2
EHS Ingredient:	Not reported
Substance Pure:	False
Substance Mix:	True
First Hazardous Class Code For Chemical:	Flammable and Combustible Liquid
Second Hazardous Class Code For Chemical:	Acute Health Hazard
Third Hazardous Class Code For Chemical:	Chronic Health Hazard
Hazard Class 1 Of The Chemical:	3.0
Hazard Class 2 Of The Chemical:	6.3
Hazard Class 3 Of The Chemical:	6.4

Chemical:

Chemical Name:	DIESEL
United Nations/north America 4 Digit Class Number:	1202
Chemical Abstract Service Identifier Number:	68476346
Chemical Is Extremely Hazardous Substance (EHS):	N
First Hazardous Class Code For Chemical:	Flammable and Combustible Liquid
Second Hazardous Class Code For Chemical:	Acute Health Hazard
Third Hazardous Class Code For Chemical:	Chronic Health Hazard
Hazard Class 1 Of The Chemical:	3.0
Hazard Class 2 Of The Chemical:	6.3
Hazard Class 3 Of The Chemical:	6.4
Chemical Is A Toxic 313 Chemical:	N
EPA Pesticide Registration Number:	Not reported
Contains 112R:	N
Contains EHS:	N
Fertilizer:	N
Pesticide:	N
Contains 313:	Y

AB1090 **WHITE STAG BUILDING** **OR RGA LUST** **S115426930**
5 NW NAITO PARKWAY **N/A**
< 1/8 **PORTLAND, OR**
1 ft.

Site 42 of 42 in cluster AB

Relative: RGA LUST:
Higher
Actual:
31 ft.

2011	WHITE STAG BUILDING	5 NW NAITO PARKWAY
2010	WHITE STAG BUILDING	5 NW NAITO PARKWAY
2009	WHITE STAG BUILDING	5 NW NAITO PARKWAY
2008	WHITE STAG BUILDING	5 NW NAITO PARKWAY
2007	WHITE STAG BUILDING	5 NW NAITO PARKWAY
2006	WHITE STAG BUILDING	5 NW NAITO PARKWAY

AP1091 **RYHERD ANDREW J** **EDR Hist Auto** **1009493245**
552 E BURNSIDE **N/A**
< 1/8 **PORTLAND, OR**
1 ft.

Site 25 of 40 in cluster AP

Relative: EDR Hist Auto
Higher
Actual:
70 ft.

Year:	Name:	Type:
1930	RYHERD ANDREW J	REPAIR SHOPS

AS1092 **RAINBOW SERVICE STATION** **EDR Hist Auto** **1009494370**
694 E BURNSIDE **N/A**
< 1/8 **PORTLAND, OR**
1 ft.

Site 8 of 12 in cluster AS

Relative: EDR Hist Auto
Higher
Actual:
76 ft.

Year:	Name:	Type:
1930	RAINBOW SERVICE STATION	GASOLINE AND OIL SERVICE STATIONS
1930	RAINBOW BRAKE AND MOTOR SERVICE	AUTOMOBILE REPAIRING

A1093 **OAK AND TENTH AVENUE GARAGE** **EDR Hist Auto** **1009490949**
324 SW 10TH AVE **N/A**
< 1/8 **PORTLAND, OR**
1 ft.

Site 57 of 93 in cluster A

Relative: EDR Hist Auto
Higher
Actual:
55 ft.

Year:	Name:	Type:
1935	OAK AND TENTH AVENUE GARAGE	AUTOMOBILE GARAGES

AS1094 **ALCHEMY BREWING CO LLC** **FINDS** **1024402864**
701 E BURNSIDE ST **N/A**
< 1/8 **PORTLAND, OR 97214**
1 ft.

Site 9 of 12 in cluster AS

Relative: Higher

FINDS:

Actual: 79 ft.

Registry ID: 110070317641

Environmental Interest/Information System
OSHA ESTABLISHMENT

Click this hyperlink while viewing on your computer to access additional FINDS: detail in the EDR Site Report.

AO1095 **BROADWAY HAT WORKS** **EDR Hist Cleaner** **1009476059**
12 NW BROADWAY **N/A**
< 1/8 **PORTLAND, OR**
1 ft.

Site 16 of 27 in cluster AO

Relative: Higher

EDR Hist Cleaner

Actual: 40 ft.

Year:	Name:	Type:
1935	BROADWAY HAT WORKS	HAT CLEANERS AND BLOCKERS
1940	BROADWAY HAT WORKS	HAT CLEANERS AND BLOCKERS
1950	BROADWAY HAT WORKS	HAT CLEANERS AND BLOCKERS
1955	BROADWAY HAT WORKS	HAT CLEANERS AND BLOCKERS
1960	BROADWAY HAT WORKS	HAT CLEANERS AND BLOCKERS

L1096 **HEATING OIL TANK** **OR LUST** **S115330693**
30 SW 2ND AVE **N/A**
< 1/8 **PORTLAND, OR 97204**
1 ft.

Site 20 of 21 in cluster L

Relative: Higher

LUST:

Actual: 34 ft.

Region:	North Western Region
Facility ID:	26-13-1622
Cleanup Received Date:	12/10/2013
Cleanup Start Date:	Not reported
Cleanup Complete Date:	**06/02/2014**
Decode for Region:	**North West Region**

AQ1097 **NEL S STUDEBAKER SERVICE** **EDR Hist Auto** **1009489496**
215 10TH **N/A**
< 1/8 **PORTLAND, OR**
1 ft.

Site 12 of 15 in cluster AQ

Relative: Higher

EDR Hist Auto

Actual: 56 ft.

Year:	Name:	Type:
1930	NEL S STUDEBAKER SERVICE	AUTOMOBILE REPAIRING

AQ1098 **POWELL'S BOOKSTORE** **OR UST** **U000432404**
1005 W BURNSIDE ST **N/A**
< 1/8 **PORTLAND, OR 97209**
1 ft.

Site 13 of 15 in cluster AQ

Relative: **Higher**
Actual: **56 ft.**

UST:

Facility ID:	10851
Facility Telephone:	(503)228-4651
Permittee Name:	Not reported
Number of Permitted Tanks:	Not reported
Active Tanks:	Not reported
Decommissioned Tanks:	1
Number of Tanks:	1

AR1099 **MC EWEN S BOB TEXACO SERVICE** **EDR Hist Auto** **1009492355**
45 W BURNSIDE RD **N/A**
< 1/8 **PORTLAND, OR**
1 ft.

Site 11 of 15 in cluster AR

Relative: **Higher**
Actual: **32 ft.**

EDR Hist Auto

Year:	Name:	Type:
1977	MC EWEN S BOB TEXACO SERVICE	GASOLINE STATIONS
1980	ME EWEN S BOB TEXACO SERVICE	GASOLINE STATIONS
1985	ME EWEN S BOB TEXACO AND TOWING	GASOLINE STATIONS

AP1100 **ED S AUTO LECTIC SERVICE** **EDR Hist Auto** **1009490082**
25 GRAND AVE **N/A**
< 1/8 **PORTLAND, OR**
1 ft.

Site 26 of 40 in cluster AP

Relative: **Higher**
Actual: **66 ft.**

EDR Hist Auto

Year:	Name:	Type:
1930	ED S AUTO LECTIC SERVICE	AUTOMOBILE REPAIRING

AP1101 **HEATING OIL TANK** **OR RGA LUST** **S115388060**
419 E BURNSIDE ST **N/A**
< 1/8 **PORTLAND, OR**
1 ft.

Site 27 of 40 in cluster AP

Relative: **Higher**
Actual: **63 ft.**

RGA LUST:

2012	HEATING OIL TANK	419 E BURNSIDE ST

AG1102 **HUGHSON WM L L CO** **EDR Hist Auto** **1009493611**
60 BROADWAY N **N/A**
< 1/8 **PORTLAND, OR**
1 ft.

Site 52 of 53 in cluster AG

Relative: EDR Hist Auto
Higher

Actual:
41 ft.

Year:	Name:	Type:
1924	HUGHSON WM L L CO	AUTOMOBILE REPAIRING

AO1103 **GLENN S TEXACO SERVICE** **EDR Hist Auto** **1009492721**
5 N BROADWAY **N/A**
< 1/8 **PORTLAND, OR**
1 ft.

Site 17 of 27 in cluster AO

Relative: EDR Hist Auto
Higher

Actual:
40 ft.

Year:	Name:	Type:
1950	GLENN S TEXACO SERVICE	GASOLINE STATIONS
1955	GLENN S TEXACO SERVICE	GASOLINE STATIONS
1960	GLENN S TEXACO SERVICE	GASOLINE STATIONS

A1104 **ALLIANCE TIRE INC** **RCRA NonGen / NLR** **1000246027**
333 SW 10TH AVE **FINDS** **ORD026163436**
< 1/8 **PORTLAND, OR 97205** **ECHO**
1 ft.

Site 58 of 93 in cluster A

Relative: RCRA NonGen / NLR:
Higher

Actual:
57 ft.

Date form received by agency:	12/31/1988
Facility name:	ALLIANCE TIRE INC
Facility address:	333 SW 10TH AVE PORTLAND, OR 97205
EPA ID:	ORD026163436
Contact:	Not reported
Contact address:	Not reported Not reported
Contact country:	US
Contact telephone:	Not reported
Contact email:	Not reported
EPA Region:	10
Classification:	Non-Generator
Description:	Handler: Non-Generators do not presently generate hazardous waste

Owner/Operator Summary:

Owner/operator name:	ALLIANCE TIRE INC
Owner/operator address:	333 SW 10TH AVE PORTLAND, OR 97205
Owner/operator country:	Not reported
Owner/operator telephone:	503-555-1212
Owner/operator email:	Not reported
Owner/operator fax:	Not reported
Owner/operator extension:	Not reported
Legal status:	Private
Owner/Operator Type:	Owner
Owner/Op start date:	Not reported

ALLIANCE TIRE INC (Continued) **1000246027**

Owner/Op end date: Not reported

Handler Activities Summary:

U.S. importer of hazardous waste:	No
Mixed waste (haz. and radioactive):	No
Recycler of hazardous waste:	No
Transporter of hazardous waste:	No
Treater, storer or disposer of HW:	No
Underground injection activity:	No
On-site burner exemption:	No
Furnace exemption:	No
Used oil fuel burner:	No
Used oil processor:	No
User oil refiner:	No
Used oil fuel marketer to burner:	No
Used oil Specification marketer:	No
Used oil transfer facility:	No
Used oil transporter:	No

Historical Generators:

Date form received by agency: 12/31/1988
Site name: ALLIANCE TIRE INC
Classification: Not a generator, verified

Violation Status: No violations found

FINDS:

Registry ID: 110004780568

Environmental Interest/Information System

RCRAInfo is a national information system that supports the Resource Conservation and Recovery Act (RCRA) program through the tracking of events and activities related to facilities that generate, transport, and treat, store, or dispose of hazardous waste. RCRAInfo allows RCRA program staff to track the notification, permit, compliance, and corrective action activities required under RCRA.

Click this hyperlink while viewing on your computer to access additional FINDS: detail in the EDR Site Report.

ECHO:

Envid: 1000246027
Registry ID: 110004780568
DFR URL: http://echo.epa.gov/detailed-facility-report?fid=110004780568

AM1105 **VESSEL OWNER** **OR SPILLS 90** **S112438529**
1 MILE DOWNSTREAM FROM I-5 NEAR RAILROAD **N/A**
< 1/8 **PORTLAND, OR 97209**
1 ft.

Site 18 of 32 in cluster AM

Relative: **Higher**
Actual: **38 ft.**

Spills:

Status:	NOT REPORTED
Contact Name:	Not reported
Contact Phone:	Not reported
Site ID:	1326
Secondary ID:	Not reported
Cross Street:	Not reported
County:	MULTNOMAH
Longitude:	-122675473
Latitude:	45523145
Elevation:	36

AP1106 **UNITED FINANCE COMPANY** **OR RGA LUST** **S115424533**
515 E BURNSIDE ST **N/A**
< 1/8 **PORTLAND, OR**
1 ft.

Site 28 of 40 in cluster AP

Relative: **Higher**
Actual: **72 ft.**

RGA LUST:

2011 UNITED FINANCE COMPANY 515 E BURNSIDE ST

AM1107 **FRITZ BUILDING** **FINDS** **1011949344**
4 NW 3RD AVE # 10 **N/A**
< 1/8 **PORTLAND, OR 97209**
1 ft.

Site 19 of 32 in cluster AM

Relative: **Higher**
Actual: **35 ft.**

FINDS:

Registry ID: 110037737107

Environmental Interest/Information System
OR-DEQ (Oregon - Department Of Environmental Quality) is a regulatory agency whose job is to protect the quality of Oregon's Environment. DEQ uses a combination of technical assistance, inspections and permitting to help public and private facilities and citizens understand and comply with state and federal environmental regulations.

Click this hyperlink while viewing on your computer to access additional FINDS: detail in the EDR Site Report.

AO1108 **PDC (8 NW 8TH HOUSING PROGRAM)** **OR RGA LUST** **S115414165**
12 NW 8TH AVE **N/A**
< 1/8 **PORTLAND, OR**
1 ft.

Site 18 of 27 in cluster AO

Relative: **Higher**
Actual: **41 ft.**

RGA LUST:

2012	PDC (8 NW 8TH HOUSING PROGRAM)	12 NW 8TH AVE
2011	PDC (8 NW 8TH HOUSING PROGRAM)	12 NW 8TH AVE
2010	PDC (8 NW 8TH HOUSING PROGRAM)	12 NW 8TH AVE
2009	PDC (8 NW 8TH HOUSING PROGRAM)	12 NW 8TH AVE
2008	PDC (8 NW 8TH HOUSING PROGRAM)	12 NW 8TH AVE
2007	PDC (8 NW 8TH HOUSING PROGRAM)	12 NW 8TH AVE
2006	PDC (8 NW 8TH HOUSING PROGRAM)	12 NW 8TH AVE
2005	PDC (8 NW 8TH HOUSING PROGRAM)	12 NW 8TH AVE

G1109 **VORHEIS AND MOLLENHOUR** **EDR Hist Auto** **1009495455**
828 E BURNSIDE **N/A**
< 1/8 **PORTLAND, OR**
1 ft.

Site 26 of 38 in cluster G

Relative: **Higher**
Actual: **84 ft.**

EDR Hist Auto

Year:	Name:	Type:
1935	VORHEIS AND MOLLENHOUR	AUTOMOBILE REPAIRING

AN1110 **M AND S AUTOMOBILE SERVICE** **EDR Hist Auto** **1009488076**
17 NE 10TH DR **N/A**
< 1/8 **PORTLAND, OR**
1 ft.

Site 10 of 47 in cluster AN

Relative: **Higher**
Actual: **97 ft.**

EDR Hist Auto

Year:	Name:	Type:
1967	M AND S AUTOMOBILE SERVICE	AUTOMOBILE REPAIRING

L1111 **MULTNOMAH HAT SHOP** **EDR Hist Cleaner** **1009475478**
105 SW 3D AVE **N/A**
< 1/8 **PORTLAND, OR**
1 ft.

Site 21 of 21 in cluster L

Relative: **Higher**
Actual: **34 ft.**

EDR Hist Cleaner

Year:	Name:	Type:
1955	MULTNOMAH HAT SHOP	HAT CLEANERS AND BLOCKERS

F1112 **OR SPILLS** **S120849873**
N/A

SE 2ND AVENUE & ANKENY STREET
PORTLAND, OR 97214

< 1/8
1 ft.

Site 24 of 30 in cluster F

Relative:
Higher

Actual:
40 ft.

OR SPILLS:

Facility ID:	2017-1178
Incident Status:	Closed
Material:	None
Quantity:	None
Unit of Measure:	None
Release Date:	04/12/2017
Description:	No Release UPRR reported a minor derailment, wheel derailed and car is upright. Car# BNSF422635 at customer facility LDC, no traffic being blocked. UPPR Dispatch, Melissa (888-877-7267) said UPPR staff or contractor will work to get car back on track by 8 am ETA. Verified no releases.
Lat/Long:	45.522220 / -122.66375
Source:	Railway
Media:	None
Responsible Company:	Union Pacific Railroad (UPRR)
Responsible Address:	301 NE 2nd Ave
Responsible City,St,Zip:	Portland, OR 97232

AP1113 **GLADYS MCCOY APTS LIMITED PARTERNERSHIP** **OR RGA LUST** **S115367618**
N/A

4430 NE MARTIN LUTHER KING JR BLVD
PORTLAND, OR

< 1/8
1 ft.

Site 29 of 40 in cluster AP

Relative:
Higher

Actual:
62 ft.

RGA LUST:

2011	GLADYS MCCOY APTS LIMITED PARTERNERSHIP	4430 NE MARTIN LUTHER KING JR BLVD
2010	GLADYS MCCOY APTS LIMITED PARTERNERSHIP	4430 NE MARTIN LUTHER KING JR BLVD

AM1114 **BOSTON HAT WORKS** **EDR Hist Cleaner** **1009481309**
N/A

513 W BURNSIDE
PORTLAND, OR

< 1/8
1 ft.

Site 20 of 32 in cluster AM

Relative:
Higher

Actual:
38 ft.

EDR Hist Cleaner

Year:	Name:	Type:
1935	BOSTON HAT WORKS	HAT CLEANERS AND BLOCKERS
1940	BOSTON HAT WORKS	HAT CLEANERS AND BLOCKERS

F1115 **JOHN ALDEN INSURANCE PROPERTY** **FINDS** **1006868957**
BETWEEN SE 2ND AND 3RD AND ANKENY AT #65 **N/A**
< 1/8 **PORTLAND, OR 97023**
1 ft.

Site 25 of 30 in cluster F

Relative: **Higher**

FINDS:

Actual: **44 ft.**

Registry ID: 110014319095

Environmental Interest/Information System
OR-DEQ (Oregon - Department Of Environmental Quality) is a regulatory agency whose job is to protect the quality of Oregon's Environment. DEQ uses a combination of technical assistance, inspections and permitting to help public and private facilities and citizens understand and comply with state and federal environmental regulations.

Click this hyperlink while viewing on your computer to access additional FINDS: detail in the EDR Site Report.

F1116 **ANKENY AUTO SERVICE CO** **EDR Hist Auto** **1009485194**
106 SE 3D AVE **N/A**
< 1/8 **PORTLAND, OR**
1 ft.

Site 26 of 30 in cluster F

Relative: **Higher**

EDR Hist Auto

Actual: **48 ft.**

Year:	Name:	Type:
1940	ANKENY AUTO SERVICE INC	AUTOMOBILE GARAGES
1950	ANKENY AUTO SERVICE CO	AUTOMOBILE REPAIRING
1955	ANKENY AUTO SERVICE	AUTOMOBILE REPAIRING

AS1117 **INGHRAM AUTOMOTIVE SERVICE** **EDR Hist Auto** **1009489559**
22 NE 7TH AVE **N/A**
< 1/8 **PORTLAND, OR**
1 ft.

Site 10 of 12 in cluster AS

Relative: **Higher**

EDR Hist Auto

Actual: **78 ft.**

Year:	Name:	Type:
1935	INGHRAM ERWIN	AUTOMOBILE REPAIRING
1940	INGHRAM AUTOMOTIVE SERVICE	AUTOMOBILE REPAIRING

G1118 **JUPITER HOTEL** **OR UIC** **S120940537**
910 E BURNSIDE **N/A**
< 1/8 **PORTLAND, OR**
1 ft.

Site 27 of 38 in cluster G

Relative: **Higher**
Actual: **88 ft.**

OR UIC:

UIC Well #:	1
Type:	5D2
Type Description:	Storm Water Drainage
Status:	Active
UIC Number:	15387
Facility Status:	Registered & RA
Lat/Long:	45.522694 / -122.6563

E1119 **MOTOR CLINIC** **EDR Hist Auto** **1009494614**
723 W BURNSIDE **N/A**
< 1/8 **PORTLAND, OR**
1 ft.

Site 52 of 61 in cluster E

Relative: **Higher**
Actual: **41 ft.**

EDR Hist Auto

Year:	Name:	Type:
1955	MOTOR CLINIC	AUTOMOBILE REPAIRING
1960	MOTOR CLINIC	AUTOMOBILE REPAIRING
1965	MOTOR CLINIC	AUTOMOBILE REPAIRING
1969	MOTOR CLINIC	General Automotive Repair Shops
1970	MOTOR CLINIC	AUTOMOBILE REPAIRING
1970	MOTOR CLINIC	General Automotive Repair Shops
1971	MOTOR CLINIC	General Automotive Repair Shops
1972	MOTOR CLINIC	General Automotive Repair Shops
1973	MOTOR CLINIC	General Automotive Repair Shops
1974	MOTOR CLINIC	General Automotive Repair Shops
1975	MOTOR CLINIC	AUTOMOBILE REPAIRING
1975	MOTOR CLINIC	General Automotive Repair Shops
1976	MOTOR CLINIC	General Automotive Repair Shops
1977	MOTOR CLINIC	General Automotive Repair Shops
1978	MOTOR CLINIC	General Automotive Repair Shops
1979	MOTOR CLINIC	General Automotive Repair Shops

AN1120 **HEATING OIL TANK** **OR LUST** **S111210682**
835 E BURNSIDE ST **N/A**
< 1/8 **PORTLAND, OR 97214**
1 ft.

Site 11 of 47 in cluster AN

Relative: **Higher**
Actual: **85 ft.**

LUST:

Region:	North Western Region
Facility ID:	26-11-0559
Cleanup Received Date:	06/06/2011
Cleanup Start Date:	Not reported
Cleanup Complete Date:	**06/28/2011**
Decode for Region:	**North West Region**

AP1121 **HEATING OIL TANK** **OR RGA LUST** **S115391183**
515 E BURNSIDE ST **N/A**
< 1/8 **PORTLAND, OR**
1 ft.

Site 30 of 40 in cluster AP

Relative: RGA LUST:
Higher

2012	HEATING OIL TANK	515 E BURNSIDE ST

Actual:
72 ft.

A1122 **ANCHOR PROPERTIES** **OR UST** **U000432272**
810 SW OAK **N/A**
< 1/8 **PORTLAND, OR 97205**
1 ft.

Site 59 of 93 in cluster A

Relative: UST:
Higher

Facility ID:	10155
Facility Telephone:	(503) 287-5986
Permittee Name:	SANTE CAMPAROLI, PRESIDENT
Number of Permitted Tanks:	Not reported
Active Tanks:	Not reported
Decommissioned Tanks:	2
Number of Tanks:	2

Actual:
43 ft.

G1123 **ROYAL CARDINAL CLEANERS** **EDR Hist Cleaner** **1009482629**
737 E BURNSIDE **N/A**
< 1/8 **PORTLAND, OR**
1 ft.

Site 28 of 38 in cluster G

Relative: EDR Hist Cleaner
Higher

Actual:
80 ft.

Year:	Name:	Type:
1950	ROYAL CARDINAL CLEANERS	CLEANERS AND DYERS
1955	ROYAL CARDINAL CLEANERS	CLEANERS AND DYERS
1960	ROYAL CARDINAL CLEANERS	CLOTHES PRESSERS AND CLEANERS

AS1124 **FRYE S CLEANING AND PRESSING** **EDR Hist Cleaner** **1009481919**
609 E BURNSIDE **N/A**
< 1/8 **PORTLAND, OR**
1 ft.

Site 11 of 12 in cluster AS

Relative: EDR Hist Cleaner
Higher

Actual:
73 ft.

Year:	Name:	Type:
1950	FRYE S CLEANING AND PRESSING	CLEANERS AND DYERS

AO1125 **COLISEUM TEXACO** **EDR Hist Auto** **1021248488**
15 NE BROADWAY **N/A**
< 1/8 **PORTLAND, OR 97209**
1 ft.

Site 19 of 27 in cluster AO

Relative: EDR Hist Auto
Higher

Actual:
40 ft.

Year:	Name:	Type:
1989	COLISEUM TEXACO	Gasoline Service Stations
1990	COLISEUM TEXACO	Gasoline Service Stations

AM1126 **HEATING OIL TANK** **OR LUST** **S111834783**
5 NW 5TH AVE **N/A**
< 1/8 **PORTLAND, OR 97209**
1 ft.

Site 21 of 32 in cluster AM

Relative: LUST:
Higher

Actual:
38 ft.

Region:	North Western Region
Facility ID:	26-12-0245
Cleanup Received Date:	03/13/2012
Cleanup Start Date:	Not reported
Cleanup Complete Date:	**Not reported**
Decode for Region:	**North West Region**

G1127 **JOY THE TAILOR** **EDR Hist Cleaner** **1009483480**
866 E ANKENY **N/A**
< 1/8 **PORTLAND, OR**
1 ft.

Site 29 of 38 in cluster G

Relative: EDR Hist Cleaner
Higher

Actual:
82 ft.

Year:	Name:	Type:
1924	JOY THE TAILOR	DYERS AND CLEANERS
1924	JOY THE TAILOR	CLEANERS, DYERS AND PRESSERS
1930	JOY THE TAILOR	CLEANERS GARMENTS CURTAINS AND DRAPERIES
1930	JOY THE TAILOR	DYERS AND CLEANERS

F1128 **PORTLAND GAS LIGHT CO** **EDR MGP** **1008408799**
SE ANKENY ST **N/A**
< 1/8 **PORTLAND, OR 97214**
1 ft.

Site 27 of 30 in cluster F

Relative: Manufactured Gas Plants:
Higher No additional information available

Actual:
43 ft.

G1129 **BIG PUMP SERVICE STATION** **EDR Hist Auto** **1009496141**
910 E BURNSIDE **N/A**
< 1/8 **PORTLAND, OR**
1 ft.

Site 30 of 38 in cluster G

Relative: EDR Hist Auto
Higher

Actual:
88 ft.

Year:	Name:	Type:
1935	BIG PUMP SERVICE STATION	GASOLINE AND OIL SERVICE STATIONS
1940	BIP PUMP SERVICE STATION	GASOLINE AND OIL SERVICE STATIONS
2011	AUTO ADVANTAGE INC	General Automotive Repair Shops
2012	AUTO ADVANTAGE INC	General Automotive Repair Shops

G1130 **HEATING OIL TANK** **OR LUST** **S101950839**
800 E BURNSIDE ST **OR CDL** **N/A**
< 1/8 **PORTLAND, OR 97214** **OR HAZMAT**
1 ft.

Site 31 of 38 in cluster G

Relative: LUST:
Higher

Actual:
83 ft.

Region:	North Western Region
Facility ID:	26-05-0501
Cleanup Received Date:	03/18/2005
Cleanup Start Date:	03/21/2005
Cleanup Complete Date:	**06/08/2005**
Decode for Region:	**North West Region**

OR CDL2:

Region:	2
Facility Id:	890385
Incident Number:	890385
Report Date:	Not reported
Dist Id Number:	0291
Resp Id Number:	0291
Unit:	Not reported
Cause:	11
Area Type:	1
Scene Type:	4
Agency Id:	89-44155
OERS Num:	Not reported
Incident Date:	10/07/1989
Remarks:	Not reported

HAZMAT:

Responsble Party:	FRIENDSHIP INN
RP Company:	FRIENDSHIP INN
RP Address:	8001 E BURNSIDE
RP City,St,Zip:	PORTLAND 97214
Facility ID:	890385
OERS Number:	Not reported
Dept Rsp:	PORTLAND BUREAU OF F&R&EMS
Narrative:	Not reported
Property Loss:	Not reported
Amount Released:	Not reported
Service County:	Not reported
Service Name:	Not reported
Incident Type:	Not reported
Civilian Casualty Activity:	Not reported

HEATING OIL TANK (Continued) **S101950839**

Chemical Name:	Not reported
Hazmat Area Affected:	Not reported
Hazmat Area Evacuated:	Not reported
Hazmat Container Type:	Not reported
Hazmat Physical State Released:	Not reported
Hazmat Released Into:	Not reported
Hazmat Released Volume Units:	Not reported
Hazmat Released Weight Units:	Not reported
Hazmat Released From:	Not reported
Hazmat Area Affected Measurement:	Not reported
Hazmat No. of People Evacuated:	Not reported
Hazmat No of Buildings Evacuated:	Not reported
Incident Content Loss:	Not reported
Civilian Casualty Patient Disposition:	Not reported
Incident Mixed Use Property:	Not reported
Location Type:	Not reported
Incident Aid Given Or Received:	Not reported
Incident AID Received from FDID:	Not reported
Incident Aided Department FDID:	Not reported
Person Involved Business Name:	Not reported
Person Involved First Name:	Not reported
Person Involved Last Name:	Not reported
Person Involved Type:	Not reported
Person Involved Phone Number:	Not reported
Person Involved Primary Language:	Not reported
Hazmat Evacuated Measurement:	Not reported
Hazmat Story of Release:	Not reported
Remark:	Not reported
Incident District:	PORTLAND BUREAU OF F&R&EMS
Date Added:	01/01/1985
Unit:	Not reported
Agency Phone:	Not reported
Osfm Incident Report Number:	890385
Dept. Responding:	PORTLAND BUREAU OF F&R&EMS
Person Making Report:	Not reported
Title:	Not reported
Agency:	PORTLAND BUREAU OF F&R&EMS
Phone:	Not reported
Date Of Incident:	10/07/1989
Call Time:	12:00:00 AM
In Route:	12:00:00 AM
Arrival:	1:13:00 PM
Depart Scene:	12:00:00 AM
Back In Quarters:	12:00:00 AM
In Service:	3:05:00 PM
Dist Of Incident:	PORTLAND BUREAU OF F&R&EMS
Were State Resources Used?:	False
Was Oers Notified?:	False
Oers Number:	Not reported
Team Number:	Not reported
Agency Report Number:	89-44155
Unit:	Not reported
Highway:	Not reported
Mile Post:	Not reported
Scene Type:	Private Land
Area Type:	Commercial
Responsible Party(Ies):	FRIENDSHIP INN

HEATING OIL TANK (Continued) **S101950839**

Company:	FRIENDSHIP INN
Respcontact:	Not reported
Address:	8001 E BURNSIDE
Resp City:	PORTLAND
Resp State:	Not reported
Resp ZipCode:	97214
Phone:	Not reported
Resp Phone2:	Not reported
Weather:	0
Temperature:	0
Wind Speed:	0
Wind Direction:	Not reported
Were Haz Materials Released?:	False
Operation Performed:	Not reported
Cause:	Clandestine Drug Lab
Vehicle And Cargo:	0
Fixed Property:	0
Total Loss:	$0.00
Hazmat Population Density:	Not reported
HazMat Actions Taken - Description:	Not reported
Hazmat Factors Contributing To Release:	Not reported
Hazmat DOT Hazard Classification:	Not reported
Hazmat CAS Number:	Not reported
Hazardous Materials Release:	Not reported
Fire Incident Type:	Not reported
Property Use:	Not reported
Latitude:	Not reported
Longitude:	Not reported
Hazmat Disposition:	Not reported

Chemical:

Chemical Info:	5602
Chemical Id:	35430
Incident Id:	890385
Chemical Name:	UNKNOWN CHEMICAL
UNNA:	Not reported
Amount At Risk:	0
Amount Released:	0
Amount Measured:	0
Biological:	False
Radiological:	False

Chemical Id:	35430
Chemical Name:	UNKNOWN CHEMICAL
Hazardous Ingredient:	UNKNOWN CHEMICAL
Hazardous Class 1:	9.0
Hazardous Class 2:	Not reported
Hazardous Rank:	2
Case Number:	Not reported
UNNA Number:	Not reported
EPA Pest Reg:	Not reported
EHA Chem:	Not reported
PSM Chem:	Not reported
CAA 112R Chem:	Not reported

Released:

Release Behavior Id:	8714

HEATING OIL TANK (Continued) **S101950839**

Incident Id: 890385
Behavior: 9

F1131 **HEATING OIL TANK** **OR LUST** **S113907204**
5 NE 3RD AVE **N/A**
< 1/8 **PORTLAND, OR 97214**
1 ft.

Site 28 of 30 in cluster F

Relative: **Higher**
Actual: **48 ft.**

LUST:

Region:	North Western Region
Facility ID:	26-13-0799
Cleanup Received Date:	06/24/2013
Cleanup Start Date:	Not reported
Cleanup Complete Date:	**07/02/2013**
Decode for Region:	**North West Region**

AS1132 **SWISS TAILORS & CLEANERS** **EDR Hist Cleaner** **1018507154**
717 E BURNSIDE ST **N/A**
< 1/8 **PORTLAND, OR 97214**
1 ft.

Site 12 of 12 in cluster AS

Relative: **Higher**
Actual: **80 ft.**

EDR Hist Cleaner

Year:	Name:	Type:
2002	SWISS TAYLORS AND CLEANERS	Drycleaning Plants, Except Rugs
2003	SWISS TAILORS & CLEANERS INC	Drycleaning Plants, Except Rugs
2003	SWISS TAYLORS AND CLEANERS	Drycleaning Plants, Except Rugs
2004	SWISS TAYLORS AND CLEANERS	Drycleaning Plants, Except Rugs
2004	SWISS TAILORS & CLEANERS INC	Drycleaning Plants, Except Rugs
2005	SWISS TAILORS & CLEANERS INC	Drycleaning Plants, Except Rugs
2005	SWISS TAYLORS AND CLEANERS	Drycleaning Plants, Except Rugs
2006	SWISS TAILORS & CLEANERS INC	Drycleaning Plants, Except Rugs
2006	SWISS TAYLORS AND CLEANERS	Drycleaning Plants, Except Rugs
2007	SWISS TAILORS & CLEANERS	Drycleaning Plants, Except Rugs
2007	SWISS TAYLORS AND CLEANERS	Drycleaning Plants, Except Rugs
2008	SWISS TAILORS & CLEANERS	Drycleaning Plants, Except Rugs
2008	SWISS TAYLORS AND CLEANERS	Drycleaning Plants, Except Rugs
2009	SWISS TAILORS & CLEANERS	Drycleaning Plants, Except Rugs
2010	SWISS TAILORS & CLEANERS	Drycleaning Plants, Except Rugs
2011	SWISS TAILORS & CLEANERS	Drycleaning Plants, Except Rugs
2012	SWISS TAILORS & CLEANERS	Drycleaning Plants, Except Rugs
2013	SWISS TAILORS & CLEANERS	Drycleaning Plants, Except Rugs

N1133 **OLD TOWN 76** **OR LUST** **U004015070**
400 W BURNSIDE ST **OR UST** **N/A**
< 1/8 **PORTLAND, OR 97209**
1 ft.

Site 19 of 22 in cluster N

Relative:
Higher

Actual:
37 ft.

LUST:

Region:	North Western Region
Facility ID:	26-03-1849
Cleanup Received Date:	09/03/2003
Cleanup Start Date:	09/03/2003
Cleanup Complete Date:	**11/26/2004**
Decode for Region:	**North West Region**

Region:	North Western Region
Facility ID:	26-91-0202
Cleanup Received Date:	05/21/1991
Cleanup Start Date:	05/21/1991
Cleanup Complete Date:	**01/26/1994**
Decode for Region:	**North West Region**

UST:

Facility ID:	1147
Facility Telephone:	(503) 490-1508
Permittee Name:	NADER FAKHRY
Number of Permitted Tanks:	3
Active Tanks:	3
Decommissioned Tanks:	7
Number of Tanks:	11

N1134 **CHEVRON USA INC - 93939 II** **OR RGA LUST** **S115359667**
400 W BURNSIDE **N/A**
< 1/8 **PORTLAND, OR**
1 ft.

Site 20 of 22 in cluster N

Relative:
Higher

Actual:
37 ft.

RGA LUST:

2012	CHEVRON USA INC - 93939 II	400 W BURNSIDE
2011	CHEVRON USA INC - 93939 II	400 W BURNSIDE
2010	CHEVRON USA INC - 93939 II	400 W BURNSIDE
2009	CHEVRON USA INC - 93939 II	400 W BURNSIDE
2008	CHEVRON USA INC - 93939 II	400 W BURNSIDE
2007	CHEVRON USA INC - 93939 II	400 W BURNSIDE
2006	CHEVRON USA INC - 93939 II	400 W BURNSIDE
2005	CHEVRON USA INC - 93939 II	400 W BURNSIDE
2004	CHEVRON USA INC - 93939 II	400 W BURNSIDE
2003	CHEVRON USA INC - 93939 II	400 W BURNSIDE

AR1135 **RUB A DUB MINI WASH GAS STATION** **EDR Hist Auto** **1009495151**
80 E BURNSIDE RD **N/A**
< 1/8 **PORTLAND, OR**
1 ft.

Site 12 of 15 in cluster AR

Relative: EDR Hist Auto
Higher

Actual:
32 ft.

Year:	Name:	Type:
1970	RUB A DUB MINI WASH GAS STATION	GASOLINE STATIONS

E1136 **OR CDL** **S101951018**
127 SW BROADWAY **OR HAZMAT** **N/A**
< 1/8 **PORTLAND, OR 97201**
1 ft.

Site 53 of 61 in cluster E

Relative: OR CDL2:
Higher

Actual:
41 ft.

Region:	2
Facility Id:	910473
Incident Number:	910473
Report Date:	Not reported
Dist Id Number:	0291
Resp Id Number:	0291
Unit:	Not reported
Cause:	11
Area Type:	1
Scene Type:	3
Agency Id:	91-48440
OERS Num:	Not reported
Incident Date:	12/14/1991
Remarks:	Not reported

HAZMAT:

Responsble Party:	Not reported
RP Company:	STEWART HOTEL
RP Address:	127 SW BROADWAY
RP City,St,Zip:	PORTLAND, OR 97201
Facility ID:	910473
OERS Number:	Not reported
Dept Rsp:	PORTLAND BUREAU OF F&R&EMS
Narrative:	Not reported
Property Loss:	Not reported
Amount Released:	Not reported
Service County:	Not reported
Service Name:	Not reported
Incident Type:	Not reported
Civilian Casualty Activity:	Not reported
Chemical Name:	Not reported
Hazmat Area Affected:	Not reported
Hazmat Area Evacuated:	Not reported
Hazmat Container Type:	Not reported
Hazmat Physical State Released:	Not reported
Hazmat Released Into:	Not reported
Hazmat Released Volume Units:	Not reported
Hazmat Released Weight Units:	Not reported
Hazmat Released From:	Not reported
Hazmat Area Affected Measurement:	Not reported
Hazmat No. of People Evacuated:	Not reported

(Continued) **S101951018**

Hazmat No of Buildings Evacuated:	Not reported
Incident Content Loss:	Not reported
Civilian Casualty Patient Disposition:	Not reported
Incident Mixed Use Property:	Not reported
Location Type:	Not reported
Incident Aid Given Or Received:	Not reported
Incident AID Received from FDID:	Not reported
Incident Aided Department FDID:	Not reported
Person Involved Business Name:	Not reported
Person Involved First Name:	Not reported
Person Involved Last Name:	Not reported
Person Involved Type:	Not reported
Person Involved Phone Number:	Not reported
Person Involved Primary Language:	Not reported
Hazmat Evacuated Measurement:	Not reported
Hazmat Story of Release:	Not reported
Remark:	Not reported
Incident District:	PORTLAND BUREAU OF F&R&EMS
Date Added:	01/01/1985
Unit:	Not reported
Agency Phone:	0008233850
Osfm Incident Report Number:	910473
Dept. Responding:	PORTLAND BUREAU OF F&R&EMS
Person Making Report:	WD GREERE
Title:	CAPTIAN
Agency:	PORTLAND BUREAU OF F&R&EMS
Phone:	0008233850
Date Of Incident:	12/14/1991
Call Time:	1:11:00 AM
In Route:	12:00:00 AM
Arrival:	1:14:00 AM
Depart Scene:	12:00:00 AM
Back In Quarters:	12:00:00 AM
In Service:	2:42:00 AM
Dist Of Incident:	PORTLAND BUREAU OF F&R&EMS
Were State Resources Used?:	False
Was Oers Notified?:	False
Oers Number:	Not reported
Team Number:	Not reported
Agency Report Number:	91-48440
Unit:	Not reported
Highway:	Not reported
Mile Post:	Not reported
Scene Type:	Public Structure
Area Type:	Commercial
Responsible Party(Ies):	Not reported
Company:	STEWART HOTEL
Respcontact:	Not reported
Address:	127 SW BROADWAY
Resp City:	PORTLAND
Resp State:	OR
Resp ZipCode:	97201
Phone:	0002489341
Resp Phone2:	Not reported
Weather:	0
Temperature:	0
Wind Speed:	0

(Continued) **S101951018**

Wind Direction:	Not reported
Were Haz Materials Released?:	True
Operation Performed:	Normal Operation
Cause:	Clandestine Drug Lab
Vehicle And Cargo:	0
Fixed Property:	0
Total Loss:	$0.00
Hazmat Population Density:	Not reported
HazMat Actions Taken - Description:	Not reported
Hazmat Factors Contributing To Release:	Not reported
Hazmat DOT Hazard Classification:	Not reported
Hazmat CAS Number:	Not reported
Hazardous Materials Release:	Not reported
Fire Incident Type:	Not reported
Property Use:	Not reported
Latitude:	Not reported
Longitude:	Not reported
Hazmat Disposition:	Not reported

Chemical:

Chemical Info:	6146
Chemical Id:	35430
Incident Id:	910473
Chemical Name:	UNKNOWN CHEMICAL
UNNA:	Not reported
Amount At Risk:	0
Amount Released:	0
Amount Measured:	0
Biological:	False
Radiological:	False

Chemical Id:	35430
Chemical Name:	UNKNOWN CHEMICAL
Hazardous Ingredient:	UNKNOWN CHEMICAL
Hazardous Class 1:	9.0
Hazardous Class 2:	Not reported
Hazardous Rank:	2
Case Number:	Not reported
UNNA Number:	Not reported
EPA Pest Reg:	Not reported
EHA Chem:	Not reported
PSM Chem:	Not reported
CAA 112R Chem:	Not reported

Method:

Method Used Id:	1565
Incident Id:	910473
Identity Method:	6

Released:

Release Behavior Id:	1275
Incident Id:	910473
Behavior:	1

Narrative:

Narrative Id:	3622

(Continued) **S101951018**

Incident Id: 910473
Incident Narrative: ALARM CAME FROM POLICE OFFICE EXPERCENICED ODOR FOR 20 MIN SAID IT WAS A ETHYR LIKE SMELL
Incident Date: 12/14/1991

AO1137 **VOGUE THE** **EDR Hist Cleaner** **1009481674**
57 NE BROADWAY **N/A**
< 1/8 **PORTLAND, OR**
1 ft.

Site 20 of 27 in cluster AO

Relative: Higher EDR Hist Cleaner

Actual: 40 ft.

Year:	Name:	Type:
1940	VOGUE THE	CLOTHES PRESSERS AND CLEANERS

G1138 **KRAUSE BROS SUPER SERVICE** **EDR Hist Auto** **1009494449**
704 E BURNSIDE **N/A**
< 1/8 **PORTLAND, OR**
1 ft.

Site 32 of 38 in cluster G

Relative: Higher EDR Hist Auto

Actual: 77 ft.

Year:	Name:	Type:
1935	KRAUSE BROS SUPER SERVICE	GASOLINE AND OIL SERVICE STATIONS

AP1139 **HILL HUGH RICHFIELD SERVICE** **EDR Hist Auto** **1009493205**
546 E BURNSIDE **N/A**
< 1/8 **PORTLAND, OR**
1 ft.

Site 31 of 40 in cluster AP

Relative: Higher EDR Hist Auto

Actual: 70 ft.

Year:	Name:	Type:
1950	HILL HUGH RICHFIELD SERVICE	GASOLINE STATIONS

AP1140 **OR SPILLS** **S117402866**
1530 NE MARTIN LUTHER KING JR BLVD **N/A**
< 1/8 **PORTLAND, OR 97232**
1 ft.

Site 32 of 40 in cluster AP

Relative: Higher OR SPILLS:

Actual: 62 ft.

Facility ID: 2014-2783
Incident Status: Closed
Material: None
Quantity: unknown
Unit of Measure: None
Release Date: 12/21/2014
Description: Caller noted a waxy sheen on the sidewalk and stormdrain on the north

(Continued) **S117402866**

side of Wash Man Auto Spa. BES responded and was unable to locate the sheen.

Lat/Long: 45.534341 / -122.66128
Source: Other
Media: Pavement
Responsible Company: Not reported
Responsible Address: Not reported
Responsible City,St,Zip: Not reported

E1141 **HATFIELD BUILDING** **FINDS** **1007996188**
718 W BURNSIDE **N/A**
< 1/8 **PORTLAND, OR 97204**
1 ft.

Site 54 of 61 in cluster E

Relative: Higher
Actual: 41 ft.

FINDS:

Registry ID: 110020802899

Environmental Interest/Information System
US EPA Air Quality System (AQS) contains ambient air pollution data collected by EPA, State, Local, and Tribal air pollution control agencies from thousands of monitoring stations.

Click this hyperlink while viewing on your computer to access additional FINDS: detail in the EDR Site Report.

E1142 **LUND LARS V** **EDR Hist Cleaner** **1009478979**
238 SW 6TH AVE **N/A**
< 1/8 **PORTLAND, OR**
1 ft.

Site 55 of 61 in cluster E

Relative: Higher
Actual: 40 ft.

EDR Hist Cleaner

Year:	Name:	Type:
1935	LUND LARS V	CLOTHES PRESSERS AND CLEANERS
1940	LUND LARS V	CLOTHES PRESSERS AND CLEANERS

A1143 **MORRIS HOTEL CLEANERS** **EDR Hist Cleaner** **1009483951**
939 SW STARK **N/A**
< 1/8 **PORTLAND, OR**
1 ft.

Site 60 of 93 in cluster A

Relative: Higher
Actual: 55 ft.

EDR Hist Cleaner

Year:	Name:	Type:
1950	MORRIS HOTEL CLEANERS	CLEANERS AND DYERS

A1144 **HARSH INVESTMENT PROPERTY** **OR LUST** **1000473559**
915 SW STARK ST **OR UST** **ORD987175882**
< 1/8 **PORTLAND, OR 97205** **RCRA NonGen / NLR**
1 ft. **FINDS**
Site 61 of 93 in cluster A **ECHO**

Relative:
Higher

Actual:
54 ft.

LUST:

Region:	North Western Region
Facility ID:	26-90-0369
Cleanup Received Date:	10/09/1990
Cleanup Start Date:	10/09/1990
Cleanup Complete Date:	**12/10/1991**
Decode for Region:	**North West Region**

UST:

Facility ID:	7294
Facility Telephone:	(503) 242-2900
Permittee Name:	Steve Roselli
Number of Permitted Tanks:	1
Active Tanks:	1
Decommissioned Tanks:	2
Number of Tanks:	3

RCRA NonGen / NLR:

Date form received by agency:	12/31/2009
Facility name:	HARSCH INVESTMENT PROPERTIES, LLC
Facility address:	915 SW STARK ST PORTLAND, OR 97205
EPA ID:	ORD987175882
Mailing address:	1121 SW SALMON, 5TH FLR PORTLAND, OR 97205
Contact:	WANDA GARWOOD
Contact address:	851 SW 6TH, STE. 550 PORTLAND, OR 97204
Contact country:	US
Contact telephone:	503-973-0238
Contact email:	Not reported
EPA Region:	10
Classification:	Non-Generator
Description:	Handler: Non-Generators do not presently generate hazardous waste

Owner/Operator Summary:

Owner/operator name:	HARSCH INVESTMENT PROPERTIES, LLC
Owner/operator address:	1121 SW SALMON, 5TH FLR PORTLAND, OR 97205
Owner/operator country:	US
Owner/operator telephone:	503-242-2900
Owner/operator email:	Not reported
Owner/operator fax:	Not reported
Owner/operator extension:	Not reported
Legal status:	Private
Owner/Operator Type:	Operator
Owner/Op start date:	07/21/2006
Owner/Op end date:	Not reported

Owner/operator name:	HARSCH INVESTMENT PROPERTIES, LLC
Owner/operator address:	1121 SW SALMON, 5TH FLR PORTLAND, OR 97205

HARSH INVESTMENT PROPERTY (Continued) **1000473559**

Owner/operator country: US
Owner/operator telephone: 503-242-2900
Owner/operator email: Not reported
Owner/operator fax: Not reported
Owner/operator extension: Not reported
Legal status: Private
Owner/Operator Type: Owner
Owner/Op start date: 07/21/2006
Owner/Op end date: Not reported

Handler Activities Summary:
U.S. importer of hazardous waste: No
Mixed waste (haz. and radioactive): No
Recycler of hazardous waste: No
Transporter of hazardous waste: No
Treater, storer or disposer of HW: No
Underground injection activity: No
On-site burner exemption: No
Furnace exemption: No
Used oil fuel burner: No
Used oil processor: No
User oil refiner: No
Used oil fuel marketer to burner: No
Used oil Specification marketer: No
Used oil transfer facility: No
Used oil transporter: No

Historical Generators:
Date form received by agency: 06/26/2008
Site name: HARSCH INVESTMENT PROPERTIES, LLC
Classification: Not a generator, verified

Date form received by agency: 01/15/1993
Site name: FEDERAL RESERVE BANK OF SAN FRANCISCO
Classification: Not a generator, verified

Date form received by agency: 04/01/1992
Site name: FEDERAL RESERVE BANK OF SAN FRANCISCO
Classification: Not a generator, verified

Date form received by agency: 03/01/1992
Site name: FEDERAL RESERVE BANK OF SAN FRANCISCO
Classification: Large Quantity Generator

Hazardous Waste Summary:

. Waste code: D018
. Waste name: BENZENE

. Waste code: NA
. Waste name: NA

Violation Status: No violations found

FINDS:

HARSH INVESTMENT PROPERTY (Continued) **1000473559**

Registry ID: 110004797872

Environmental Interest/Information System

OR-DEQ (Oregon - Department Of Environmental Quality) is a regulatory agency whose job is to protect the quality of Oregon's Environment. DEQ uses a combination of technical assistance, inspections and permitting to help public and private facilities and citizens understand and comply with state and federal environmental regulations.

RCRAInfo is a national information system that supports the Resource Conservation and Recovery Act (RCRA) program through the tracking of events and activities related to facilities that generate, transport, and treat, store, or dispose of hazardous waste. RCRAInfo allows RCRA program staff to track the notification, permit, compliance, and corrective action activities required under RCRA.

Click this hyperlink while viewing on your computer to access additional FINDS: detail in the EDR Site Report.

ECHO:
Envid: 1000473559
Registry ID: 110004797872
DFR URL: http://echo.epa.gov/detailed-facility-report?fid=110004797872

A1145 **FEDERAL RESERVE BANK OF SAN FRANCISCO** **OR RGA LUST** **S115365356**
915 SW STARK ST **N/A**
< 1/8 **PORTLAND, OR**
1 ft.

Site 62 of 93 in cluster A

Relative: Higher
Actual: 54 ft.

RGA LUST:

2012	FEDERAL RESERVE BANK OF SAN FRANCISCO	915 SW STARK ST
2011	FEDERAL RESERVE BANK OF SAN FRANCISCO	915 SW STARK ST
2010	FEDERAL RESERVE BANK OF SAN FRANCISCO	915 SW STARK ST
2009	FEDERAL RESERVE BANK OF SAN FRANCISCO	915 SW STARK ST
2008	FEDERAL RESERVE BANK OF SAN FRANCISCO	915 SW STARK ST
2007	FEDERAL RESERVE BANK OF SAN FRANCISCO	915 SW STARK ST
2006	FEDERAL RESERVE BANK OF SAN FRANCISCO	915 SW STARK ST
2005	FEDERAL RESERVE BANK OF SAN FRANCISCO	915 SW STARK ST
2002	FEDERAL RESERVE BANK OF SAN FRANCISCO	915 SW STARK ST

A1146 **FEDERAL RESERVE BANK OF SAN** **OR RGA LUST** **S115365357**
915 SW STARK ST **N/A**
< 1/8 **PORTLAND, OR**
1 ft.

Site 63 of 93 in cluster A

Relative: **Higher**
Actual: **54 ft.**

RGA LUST:

2004	FEDERAL RESERVE BANK OF SAN	915 SW STARK ST
2003	FEDERAL RESERVE BANK OF SAN	915 SW STARK ST

A1147 **HARSCH INVESTMENT PROPERTIES, LLC** **OR MANIFEST** **S102778333**
915 SW STARK ST **N/A**
< 1/8 **PORTLAND, OR 97205**
1 ft.

Site 64 of 93 in cluster A

Relative: **Higher**
Actual: **54 ft.**

OR MANIFEST:

Manifest Year:	Manifest Year - 2008
EPA Id:	ORD987175882
Inactive Status:	2008-12-31 00:00:00
Organization Name:	Not reported
Contact Name:	Wanda Garwood
Contact Telephone Number:	Not reported
Mailing Address:	851 SW 6th, Ste. 550
Mailing City/State/Zip:	Portland, OR 97204

AF1148 **NU WAY BODY AND FENDER WORKS** **EDR Hist Auto** **1009491124**
34 NE GRAND AVE **N/A**
< 1/8 **PORTLAND, OR**
1 ft.

Site 49 of 51 in cluster AF

Relative: **Higher**
Actual: **70 ft.**

EDR Hist Auto

Year:	Name:	Type:
1955	FIELDS CHEVROLET CO	AUTOMOBILE REPAIRING
1960	NU WAY BODY AND FENDER WORKS	AUTOMOBILE REPAIRING
1987	NU-WAY BODY & FENDERWORKS INC	Not reported
1988	NU-WAY BODY & FENDERWORKS INC	Not reported

AP1149 **JUSTICE REBECCA MRS** **EDR Hist Cleaner** **1009479106**
25 GRAND AVE **N/A**
< 1/8 **PORTLAND, OR**
1 ft.

Site 33 of 40 in cluster AP

Relative: **Higher**
Actual: **66 ft.**

EDR Hist Cleaner

Year:	Name:	Type:
1924	JUSTICE REBECCA MRS	CLEANERS, DYERS AND PRESSERS

D1150 **FABRIC ART INC** **RCRA NonGen / NLR** **1000644472**
532 SE ANKENY **FINDS** **ORD987193133**
< 1/8 **PORTLAND, OR 97214** **ECHO**
1 ft.

Site 73 of 73 in cluster D

Relative:
Higher

Actual:
66 ft.

RCRA NonGen / NLR:

Date form received by agency:	12/28/1995
Facility name:	FABRIC ART INC
Facility address:	532 SE ANKENY PORTLAND, OR 97214
EPA ID:	ORD987193133
Contact:	ROXANNE SCHIPPER
Contact address:	532 SE ANKENY PORTLAND, OR 97214
Contact country:	US
Contact telephone:	503-232-5510
Contact email:	Not reported
EPA Region:	10
Classification:	Non-Generator
Description:	Handler: Non-Generators do not presently generate hazardous waste

Owner/Operator Summary:

Owner/operator name:	STEVE LUTZ
Owner/operator address:	NO DATA ENTERED ,,
Owner/operator country:	Not reported
Owner/operator telephone:	Not reported
Owner/operator email:	Not reported
Owner/operator fax:	Not reported
Owner/operator extension:	Not reported
Legal status:	Other
Owner/Operator Type:	Owner
Owner/Op start date:	12/28/1995
Owner/Op end date:	Not reported

Handler Activities Summary:

U.S. importer of hazardous waste:	No
Mixed waste (haz. and radioactive):	No
Recycler of hazardous waste:	No
Transporter of hazardous waste:	No
Treater, storer or disposer of HW:	No
Underground injection activity:	No
On-site burner exemption:	No
Furnace exemption:	No
Used oil fuel burner:	No
Used oil processor:	No
User oil refiner:	No
Used oil fuel marketer to burner:	No
Used oil Specification marketer:	No
Used oil transfer facility:	No
Used oil transporter:	No

Historical Generators:

Date form received by agency:	12/19/1991
Site name:	FABRIC ART INC
Classification:	Not a generator, verified

FABRIC ART INC (Continued) **1000644472**

Hazardous Waste Summary:

. Waste code: NONE
. Waste name: None

Violation Status: No violations found

FINDS:

Registry ID: 110004803696

Environmental Interest/Information System
RCRAInfo is a national information system that supports the Resource Conservation and Recovery Act (RCRA) program through the tracking of events and activities related to facilities that generate, transport, and treat, store, or dispose of hazardous waste. RCRAInfo allows RCRA program staff to track the notification, permit, compliance, and corrective action activities required under RCRA.

Click this hyperlink while viewing on your computer to access additional FINDS: detail in the EDR Site Report.

ECHO:
Envid: 1000644472
Registry ID: 110004803696
DFR URL: http://echo.epa.gov/detailed-facility-report?fid=110004803696

A1151 **PORTLAND HATTERS AND CLEANERS** **EDR Hist Cleaner** **1009483924**
933 SW STARK **N/A**
< 1/8 **PORTLAND, OR**
1 ft.

Site 65 of 93 in cluster A

Relative: Higher EDR Hist Cleaner

Actual: 55 ft.

Year:	Name:	Type:
1955	PORTLAND HATTERS AND CLEANERS	HAT CLEANERS AND BLOCKERS

F1152 **JOHN ALDEN INSURANCE PROPERTY** **OR LUST** **S103422219**
BETWEEN SE 2ND AND 3RD AND ANKENY AT #65 **N/A**
< 1/8 **PORTLAND, OR 97023**
1 ft.

Site 29 of 30 in cluster F

Relative: Higher LUST:

Actual: 44 ft.

Region: North Western Region
Facility ID: 26-92-0006
Cleanup Received Date: 01/09/1992
Cleanup Start Date: 01/08/1992
Cleanup Complete Date: 01/09/1992
Decode for Region: North West Region

G1153 **ROSE CITY AUTO BODY** **EDR Hist Auto** **1009496266**
922 SE ANKENY ST **N/A**
< 1/8 **PORTLAND, OR**
1 ft.

Site 33 of 38 in cluster G

Relative: EDR Hist Auto
Higher

Actual:
87 ft.

Year:	Name:	Type:
1960	ROSE CITY RADIATOR SERVICE	AUTOMOBILE RADIATOR REPAIRERS
1965	ROSE CITY RADIATOR SERVICE	AUTOMOBILE RADIATOR REPAIRERS
1970	ROSE CITY AUTO BODY	AUTOMOBILE REPAIRING

N1154 **CHEVRON SS 93939** **RCRA-CESQG** **1004770713**
400 W BURNSIDE **FINDS** **ORD987191145**
< 1/8 **PORTLAND, OR 97209** **ECHO**
1 ft. **OR MANIFEST**

Site 21 of 22 in cluster N

Relative: RCRA-CESQG:
Higher

Actual:
37 ft.

Date form received by agency:	12/31/2011
Facility name:	CHEVRON SS 93939
Facility address:	400 W BURNSIDE PORTLAND, OR 97209
EPA ID:	ORD987191145
Mailing address:	PO BOX 6004 SAN RAMON, CA 94583-2324
Contact:	JOCKO RODRIGUEZ
Contact address:	PO BOX 6004 SAN RAMON, CA 94583-2324
Contact country:	US
Contact telephone:	877-386-6044
Contact email:	Not reported
EPA Region:	10
Classification:	Conditionally Exempt Small Quantity Generator
Description:	Handler: generates 100 kg or less of hazardous waste per calendar month, and accumulates 1000 kg or less of hazardous waste at any time; or generates 1 kg or less of acutely hazardous waste per calendar month, and accumulates at any time: 1 kg or less of acutely hazardous waste; or 100 kg or less of any residue or contaminated soil, waste or other debris resulting from the cleanup of a spill, into or on any land or water, of acutely hazardous waste; or generates 100 kg or less of any residue or contaminated soil, waste or other debris resulting from the cleanup of a spill, into or on any land or water, of acutely hazardous waste during any calendar month, and accumulates at any time: 1 kg or less of acutely hazardous waste; or 100 kg or less of any residue or contaminated soil, waste or other debris resulting from the cleanup of a spill, into or on any land or water, of acutely hazardous waste

Owner/Operator Summary:

Owner/operator name:	CHEVRON USA PRODUCTS COMPANY
Owner/operator address:	PO BOX 6004 SAN RAMON, CA 94583
Owner/operator country:	US
Owner/operator telephone:	877-386-6044
Owner/operator email:	Not reported
Owner/operator fax:	Not reported
Owner/operator extension:	Not reported

CHEVRON SS 93939 (Continued) **1004770713**

Legal status: Private
Owner/Operator Type: Owner
Owner/Op start date: 08/11/1991
Owner/Op end date: Not reported

Owner/operator name: CHEVRON USA PRODUCTS COMPANY
Owner/operator address: PO BOX 6004
SAN RAMON, CA 94583
Owner/operator country: US
Owner/operator telephone: 877-386-6044
Owner/operator email: Not reported
Owner/operator fax: Not reported
Owner/operator extension: Not reported
Legal status: Private
Owner/Operator Type: Operator
Owner/Op start date: 12/31/2011
Owner/Op end date: Not reported

Handler Activities Summary:
U.S. importer of hazardous waste: No
Mixed waste (haz. and radioactive): No
Recycler of hazardous waste: No
Transporter of hazardous waste: No
Treater, storer or disposer of HW: No
Underground injection activity: No
On-site burner exemption: No
Furnace exemption: No
Used oil fuel burner: No
Used oil processor: No
User oil refiner: No
Used oil fuel marketer to burner: No
Used oil Specification marketer: No
Used oil transfer facility: No
Used oil transporter: No

Historical Generators:
Date form received by agency: 12/31/2011
Site name: CHEVRON SS 93939
Classification: Conditionally Exempt Small Quantity Generator

Date form received by agency: 12/31/2010
Site name: CHEVRON SS 93939
Classification: Conditionally Exempt Small Quantity Generator

Date form received by agency: 12/31/2008
Site name: CHEVRON SS 93939
Classification: Conditionally Exempt Small Quantity Generator

Date form received by agency: 12/31/2007
Site name: CHEVRON SS 93939
Classification: Conditionally Exempt Small Quantity Generator

Date form received by agency: 02/20/2006
Site name: CHEVRON SS 93939
Classification: Conditionally Exempt Small Quantity Generator

CHEVRON SS 93939 (Continued) **1004770713**

Date form received by agency: 12/31/2005
Site name: CHEVRON SS 93939
Classification: Small Quantity Generator

Date form received by agency: 12/31/2005
Site name: CHEVRON SS 93939
Classification: Conditionally Exempt Small Quantity Generator

Date form received by agency: 12/31/2004
Site name: CHEVRON SS 93939
Classification: Conditionally Exempt Small Quantity Generator

Date form received by agency: 02/24/2003
Site name: CHEVRON SS 93939
Classification: Conditionally Exempt Small Quantity Generator

Date form received by agency: 02/19/2002
Site name: CHEVRON SS 93939
Classification: Conditionally Exempt Small Quantity Generator

Date form received by agency: 02/28/2001
Site name: CHEVRON SS 93939
Classification: Conditionally Exempt Small Quantity Generator

Date form received by agency: 03/03/2000
Site name: CHEVRON SS 93939
Classification: Small Quantity Generator

Date form received by agency: 02/19/1999
Site name: CHEVRON SS 93939
Classification: Conditionally Exempt Small Quantity Generator

Date form received by agency: 03/02/1998
Site name: CHEVRON SS 93939
Classification: Small Quantity Generator

Date form received by agency: 02/05/1997
Site name: CHEVRON SS 93939
Classification: Conditionally Exempt Small Quantity Generator

Date form received by agency: 03/05/1996
Site name: CHEVRON SS 93939
Classification: Conditionally Exempt Small Quantity Generator

Date form received by agency: 01/30/1995
Site name: CHEVRON SS 93939
Classification: Conditionally Exempt Small Quantity Generator

Date form received by agency: 01/18/1994
Site name: CHEVRON SS 93939
Classification: Conditionally Exempt Small Quantity Generator

Date form received by agency: 03/26/1993
Site name: CHEVRON SS 93939
Classification: Conditionally Exempt Small Quantity Generator

Date form received by agency: 03/02/1993

CHEVRON SS 93939 (Continued) **1004770713**

Site name: CHEVRON SS 93939
Classification: Conditionally Exempt Small Quantity Generator

Date form received by agency: 04/01/1992
Site name: CHEVRON SS 93939
Classification: Conditionally Exempt Small Quantity Generator

Hazardous Waste Summary:

. Waste code: D001
. Waste name: IGNITABLE WASTE

. Waste code: D018
. Waste name: BENZENE

. Waste code: NA
. Waste name: NA

Violation Status: No violations found

FINDS:

Registry ID: 110004802553

Environmental Interest/Information System

OR-DEQ (Oregon - Department Of Environmental Quality) is a regulatory agency whose job is to protect the quality of Oregon's Environment. DEQ uses a combination of technical assistance, inspections and permitting to help public and private facilities and citizens understand and comply with state and federal environmental regulations.

RCRAInfo is a national information system that supports the Resource Conservation and Recovery Act (RCRA) program through the tracking of events and activities related to facilities that generate, transport, and treat, store, or dispose of hazardous waste. RCRAInfo allows RCRA program staff to track the notification, permit, compliance, and corrective action activities required under RCRA.

Click this hyperlink while viewing on your computer to access additional FINDS: detail in the EDR Site Report.

ECHO:
Envid: 1004770713
Registry ID: 110004802553
DFR URL: http://echo.epa.gov/detailed-facility-report?fid=110004802553

OR MANIFEST:
Manifest Year: Manifest Year - 2006
EPA Id: ORD987191145
Inactive Status: Not reported
Organization Name: Not reported
Contact Name: Kathy Norris-Slusher
Contact Telephone Number: (925) 842-5931
Mailing Address: PO Box 6004

CHEVRON SS 93939 (Continued) **1004770713**

Mailing City/State/Zip: San Ramon, CA 94583-2324

Manifest:

Year :	2004
RCRA Id :	ORD987191145
Inactive :	Not reported
Status:	Small quantity generator
Manifest :	23341
Ship Date :	07/28/2004
TSD :	WAD991281767
WS Num:	Not reported
Transporter:	WAD058364647
Ship Qty :	1101
Rpt Unit :	LB
Off Mng :	H082
EPA Waste Codes:	D001 D018
Waste Description:	Not reported
Total Amt Of Waste Stream Generated in Reporting Yr 1:	Not reported
Total Amt Of Waste Stream Generated in Reporting Yr 2:	Not reported

---

E1155 **SWISS TAILORS AND CLEANERS INC** **EDR Hist Cleaner** **1009476867**
139 SW BROADWAY ST **N/A**
< 1/8 **PORTLAND, OR**
1 ft.

Site 56 of 61 in cluster E

Relative: EDR Hist Cleaner
Higher

Actual:
41 ft.

Year:	Name:	Type:
1965	SWISS TAILORS AND CLEANERS INC	CLEANERS AND DYERS
1970	SWISS TAILORS AND CLEANERS INC	CLEANERS AND DYERS
1975	SWISS TAILORS AND CLEANERS	CLEANERS AND DYERS

AO1156 **SIXTH AVENUE LAUNDERAMA** **EDR Hist Cleaner** **1009475166**
1 NW 6TH AVE **N/A**
< 1/8 **PORTLAND, OR**
1 ft.

Site 21 of 27 in cluster AO

Relative: EDR Hist Cleaner
Higher

Actual:
39 ft.

Year:	Name:	Type:
1965	SIXTH AVENUE LAUNDERAMA	LAUNDRIES SELF SERVE
1970	SIXTH STREET LAUNDROMAT	LAUNDRIES SELF SERVE

AP1157 **WENTWORTH LAND CO** **OR RGA LUST** **S115426598**
408 E BURNSIDE **N/A**
< 1/8 **PORTLAND, OR**
1 ft.

Site 34 of 40 in cluster AP

Relative: **Higher**
Actual: **63 ft.**

RGA LUST:

2012	WENTWORTH LAND CO	408 E BURNSIDE
2011	WENTWORTH LAND CO	408 E BURNSIDE
2010	WENTWORTH LAND CO	408 E BURNSIDE
2009	WENTWORTH LAND CO	408 E BURNSIDE
2008	WENTWORTH LAND CO	408 E BURNSIDE
2007	WENTWORTH LAND CO	408 E BURNSIDE
2006	WENTWORTH LAND CO	408 E BURNSIDE
2005	WENTWORTH LAND CO	408 E BURNSIDE
2004	WENTWORTH LAND CO	408 E BURNSIDE

AM1158 **OETZEN GEO P** **EDR Hist Auto** **1009490842**
312 NW COUCH **N/A**
< 1/8 **PORTLAND, OR**
1 ft.

Site 22 of 32 in cluster AM

Relative: **Higher**
Actual: **37 ft.**

EDR Hist Auto

Year:	Name:	Type:
1935	OETZEN GEO P	AUTOMOBILE GARAGES
1940	OETZEN GEO P	AUTOMOBILE REPAIRING

A1159 **ARMSTRONG REPAIR SHOP** **EDR Hist Auto** **1009496415**
943 SW OAK **N/A**
< 1/8 **PORTLAND, OR**
1 ft.

Site 66 of 93 in cluster A

Relative: **Higher**
Actual: **54 ft.**

EDR Hist Auto

Year:	Name:	Type:
1935	AMBER CHAS E	AUTOMOBILE REPAIRING
1940	ARMSTRONG REPAIR SHOP	AUTOMOBILE REPAIRING

AN1160 **HEATING OIL TANK** **OR RGA LUST** **S115398405**
835 E BURNSIDE ST **N/A**
< 1/8 **PORTLAND, OR**
1 ft.

Site 12 of 47 in cluster AN

Relative: RGA LUST:
Higher

2012	HEATING OIL TANK	835 E BURNSIDE ST

Actual:
85 ft.

AP1161 **ROTOWAY AUTO LAUNDRY CO** **EDR Hist Auto** **1009489777**
23 UNION N **N/A**
< 1/8 **PORTLAND, OR**
1 ft.

Site 35 of 40 in cluster AP

Relative: EDR Hist Auto
Higher

Actual:
60 ft.

Year:	Name:	Type:
1930	ROTOWAY AUTO LAUNDRY CO	AUTOMOBILE LAUNDRIES

A1162 **USWCOM PORTLAND CAP 1 207** **FINDS** **1016083262**
310 SW PARK AVE **ECHO** **N/A**
< 1/8 **PORTLAND, OR 97205**
1 ft.

Site 67 of 93 in cluster A

Relative: FINDS:
Higher

Actual:
43 ft.

Registry ID: 110016652344

Environmental Interest/Information System
RCRAInfo is a national information system that supports the Resource Conservation and Recovery Act (RCRA) program through the tracking of events and activities related to facilities that generate, transport, and treat, store, or dispose of hazardous waste. RCRAInfo allows RCRA program staff to track the notification, permit, compliance, and corrective action activities required under RCRA.

Click this hyperlink while viewing on your computer to access additional FINDS: detail in the EDR Site Report.

ECHO:

Envid:	1016083262
Registry ID:	110016652344
DFR URL:	http://echo.epa.gov/detailed-facility-report?fid=110016652344

A1163 **USWCOM PORTLAND CAP 1 207** **RCRA NonGen / NLR** **1004772042**
310 SW PARK AVE **ORT420010449**
< 1/8 **PORTLAND, OR 97205**
1 ft.

Site 68 of 93 in cluster A

Relative:
Higher

Actual:
43 ft.

RCRA NonGen / NLR:

Date form received by agency:	12/01/1999
Facility name:	USWCOM PORTLAND CAP 1 207
Facility address:	310 SW PARK AVE PORTLAND, OR 97205
EPA ID:	ORT420010449
Mailing address:	1724 SE MORRISON PORTLAND, OR 97214
Contact:	ENVIRONMENTAL MANAGER
Contact address:	1724 SE MORRISON PORTLAND, OR 97214
Contact country:	US
Contact telephone:	503-242-6091
Contact email:	Not reported
EPA Region:	10
Classification:	Non-Generator
Description:	Handler: Non-Generators do not presently generate hazardous waste

Owner/Operator Summary:

Owner/operator name:	QWEST
Owner/operator address:	1724 SE MORRISON PORTLAND, OR 97214
Owner/operator country:	US
Owner/operator telephone:	503-242-6091
Owner/operator email:	Not reported
Owner/operator fax:	Not reported
Owner/operator extension:	Not reported
Legal status:	Other
Owner/Operator Type:	Owner
Owner/Op start date:	12/01/1999
Owner/Op end date:	Not reported

Owner/operator name:	QWEST
Owner/operator address:	1724 SE MORRISON PORTLAND, OR 97214
Owner/operator country:	US
Owner/operator telephone:	503-242-6091
Owner/operator email:	Not reported
Owner/operator fax:	Not reported
Owner/operator extension:	Not reported
Legal status:	Other
Owner/Operator Type:	Operator
Owner/Op start date:	12/01/1999
Owner/Op end date:	Not reported

Handler Activities Summary:

U.S. importer of hazardous waste:	No
Mixed waste (haz. and radioactive):	No
Recycler of hazardous waste:	No
Transporter of hazardous waste:	No
Treater, storer or disposer of HW:	No
Underground injection activity:	No

USWCOM PORTLAND CAP 1 207 (Continued) **1004772042**

On-site burner exemption: No
Furnace exemption: No
Used oil fuel burner: No
Used oil processor: No
User oil refiner: No
Used oil fuel marketer to burner: No
Used oil Specification marketer: No
Used oil transfer facility: No
Used oil transporter: No

Historical Generators:

Date form received by agency: 02/22/1999
Site name: USWCOM PORTLAND CAP 1 207
Classification: Not a generator, verified

Date form received by agency: 02/17/1998
Site name: USWCOM PORTLAND CAP 1 207
Classification: Not a generator, verified

Date form received by agency: 02/24/1997
Site name: USWCOM PORTLAND CAP 1 207
Classification: Not a generator, verified

Date form received by agency: 03/01/1996
Site name: USWCOM PORTLAND CAP 1 207
Classification: Not a generator, verified

Date form received by agency: 02/28/1995
Site name: USWCOM PORTLAND CAP 1 207
Classification: Not a generator, verified

Date form received by agency: 03/01/1994
Site name: USWCOM PORTLAND CAP 1 207
Classification: Not a generator, verified

Date form received by agency: 03/01/1993
Site name: USWCOM PORTLAND CAP 1 207
Classification: Not a generator, verified

Date form received by agency: 04/01/1992
Site name: USWCOM PORTLAND CAP 1 207
Classification: Not a generator, verified

Hazardous Waste Summary:

. Waste code: NONE
. Waste name: None

Violation Status: No violations found

A1164 **CENTURYLINK** **OR AST** **S111254155**
310 SW PARK AVE **OR HSIS** **N/A**
< 1/8 **PORTLAND, OR 97208**
1 ft.

Site 69 of 93 in cluster A

Relative:
Higher

Actual:
43 ft.

AST:

Facility Id:	048383
Hazardous Substance:	DIESEL FUEL
Reporting Quantities:	Not reported
Quantity Units:	Not reported
Physical State:	Not reported
Storage 1:	Above ground tank
County:	MULTNOMAH
Owner-Operator Name:	jeff
Direct Site Phone:	5032427421
Report Class:	Annual
Report Year:	2018
Is Poisonous Gas:	No
Is Poisonous Material:	No
Is Biological Hazard:	No
Is Radioactive Material:	No
Is Explosive:	No
Status:	Not reported

HSIS:

Facility ID:	048383
Department Or Division Of Company:	CENTURYLINK QC (R00207)
Extremely Hazardous Substance:	Y
Facility Has Written Emergency Plan:	Y
Contains 112R:	N
NAICS Code 1:	517910
NAICS Desc 1:	OTHER TELECOMMUNICATIONS
NAICS Code 2:	000000
NAICS Desc 2:	Not reported
Manager Name:	GLENN F POST III
Business Phone:	5032427421
Mailing Address:	23315 66TH AVE S
Mailing City:	KENT
Mailing State:	WA
Mailing Zip:	98032
No. of Employees:	108
Day Phone:	8668642255
Placard:	Y
Fire Dept Code:	0291
FD:	PORTLAND FIRE & RESCUE
Sprinkler System:	Y
Emergency Contact:	UNICALL
Emergency Procedure:	COMMAND CENTER
Business Type:	TELECOMMUNICATIONS
Facility Type:	Not reported
Division/Department:	Not reported
Facility Status:	Not reported
Status TRI:	Not reported
Status RMP:	Not reported
Status PSM:	Not reported
Status CR2K:	Not reported
Status 302:	Not reported
Owner Name:	Not reported

CENTURYLINK (Continued) **S111254155**

Latest Report ID:	Not reported
Case Number:	Not reported
Chemical Name:	Not reported
EHS Name:	Not reported
Is Pure:	Not reported
Is Mix:	Not reported
Is EHS:	Not reported
Mixture Component:	Not reported
Maximum DailyAmount Code:	Not reported
Maximum DailyAmount Unit:	Not reported
Chemical Added Date:	Not reported
Is ChemPSM:	Not reported
Is Chem112r:	Not reported
Is Chem302:	Not reported
Is Pesticide:	Not reported
Is Fertilizer:	Not reported
Physical State:	Not reported
UNNA Number:	Not reported
NFPA Health:	Not reported
NFPA Flammability:	Not reported
NFPA Reactivity:	Not reported
NFPA Special Notice:	Not reported
Hazards:	Not reported
No# of Days Onsite:	Not reported
Latitude:	Not reported
Longitude:	Not reported

Facility:

Chemical Name:	LEAD ACID BATTERIES
Physical Description:	SOLID
Case Number:	Not reported
Facility Id:	048383
Physical State Of The Substance:	1
Avag Amt Possessed During Year CD:	31
Max Amt Possessed During Year CD:	31
Applicable Unit Of Measure Code:	1
Description Of The Unit Of Measure:	POUNDS
Type Code:	R
Description:	OTHER
Type Code:	Not reported
Temperature Description:	Not reported
Pressure of Code:	1
Pressure Description:	NORMAL PRESSURE
Pressure of Code:	Not reported
Pressure Description:	Not reported
Temperature Description:	NORMAL TEMPERATURE
Temperature of The Hazardous Substance Code:	4
Temperature Description:	Not reported
Temperature of The Hazardous Substance Code:	Not reported
Days Hazardous Substance On Site During Year:	365
Is The Substance Protected A Trade Secret:	False
Description Of The Max Qnty Code:	50,000-99,999
Description Of The Avg Qnty Code:	50,000-99,999
Most Hazardous Ingridient:	SULFURIC ACID
United Nations/north America 4 Digit Class Number:	2794
Hazard Rank:	4
EHS Ingredient:	SULFURIC ACID
Substance Pure:	False

CENTURYLINK (Continued) **S111254155**

Substance Mix:	True
First Hazardous Class Code For Chemical:	Acute Health Hazard
Second Hazardous Class Code For Chemical:	Corrosive Material
Third Hazardous Class Code For Chemical:	Chronic Health Hazard
Hazard Class 1 Of The Chemical:	6.3
Hazard Class 2 Of The Chemical:	8.0
Hazard Class 3 Of The Chemical:	6.4

Chemical:

Chemical Name:	LEAD ACID BATTERIES
United Nations/north America 4 Digit Class Number:	2794
Chemical Abstract Service Identifier Number:	Not reported
Chemical Is Extremely Hazardous Substance (EHS):	N
First Hazardous Class Code For Chemical:	Acute Health Hazard
Second Hazardous Class Code For Chemical:	Corrosive Material
Third Hazardous Class Code For Chemical:	Chronic Health Hazard
Hazard Class 1 Of The Chemical:	6.3
Hazard Class 2 Of The Chemical:	8.0
Hazard Class 3 Of The Chemical:	6.4
Chemical Is A Toxic 313 Chemical:	N
EPA Pesticide Registration Number:	Not reported
Contains 112R:	N
Contains EHS:	Y
Fertilizer:	N
Pesticide:	N
Contains 313:	Y

Chemical Name:	DIESEL FUEL
Physical Description:	LIQUID
Case Number:	0068334305
Facility Id:	048383
Physical State Of The Substance:	2
Avag Amt Possessed During Year CD:	30
Max Amt Possessed During Year CD:	30
Applicable Unit Of Measure Code:	2
Description Of The Unit Of Measure:	GALLONS
Type Code:	A
Description:	ABOVEGROUND TANK
Type Code:	Not reported
Temperature Description:	Not reported
Pressure of Code:	1
Pressure Description:	NORMAL PRESSURE
Pressure of Code:	Not reported
Pressure Description:	Not reported
Temperature Description:	NORMAL TEMPERATURE
Temperature of The Hazardous Substance Code:	4
Temperature Description:	Not reported
Temperature of The Hazardous Substance Code:	Not reported
Days Hazardous Substance On Site During Year:	365
Is The Substance Protected A Trade Secret:	False
Description Of The Max Qnty Code:	10,000-49,999
Description Of The Avg Qnty Code:	10,000-49,999
Most Hazardous Ingridient:	petroleum products, diesel oil
United Nations/north America 4 Digit Class Number:	1993
Hazard Rank:	2
EHS Ingredient:	Not reported
Substance Pure:	False

CENTURYLINK (Continued) **S111254155**

Substance Mix:	True
First Hazardous Class Code For Chemical:	Flammable and Combustible Liquid
Second Hazardous Class Code For Chemical:	Acute Health Hazard
Third Hazardous Class Code For Chemical:	Not reported
Hazard Class 1 Of The Chemical:	3.0
Hazard Class 2 Of The Chemical:	6.3
Hazard Class 3 Of The Chemical:	Not reported

Chemical:

Chemical Name:	DIESEL FUEL
United Nations/north America 4 Digit Class Number:	1993
Chemical Abstract Service Identifier Number:	0068334305
Chemical Is Extremely Hazardous Substance (EHS):	N
First Hazardous Class Code For Chemical:	Flammable and Combustible Liquid
Second Hazardous Class Code For Chemical:	Acute Health Hazard
Third Hazardous Class Code For Chemical:	Not reported
Hazard Class 1 Of The Chemical:	3.0
Hazard Class 2 Of The Chemical:	6.3
Hazard Class 3 Of The Chemical:	Not reported
Chemical Is A Toxic 313 Chemical:	N
EPA Pesticide Registration Number:	Not reported
Contains 112R:	N
Contains EHS:	N
Fertilizer:	N
Pesticide:	N
Contains 313:	N

Facility ID:	048383
Department Or Division Of Company:	Not reported
Extremely Hazardous Substance:	Not reported
Facility Has Written Emergency Plan:	Not reported
Contains 112R:	Not reported
NAICS Code 1:	Not reported
NAICS Desc 1:	Not reported
NAICS Code 2:	Not reported
NAICS Desc 2:	Not reported
Manager Name:	Not reported
Business Phone:	Not reported
Mailing Address:	Not reported
Mailing City:	Not reported
Mailing State:	Not reported
Mailing Zip:	Not reported
No. of Employees:	Not reported
Day Phone:	Not reported
Placard:	Not reported
Fire Dept Code:	Not reported
FD:	PORTLAND FIRE & RESCUE
Sprinkler System:	Not reported
Emergency Contact:	Not reported
Emergency Procedure:	Not reported
Business Type:	Not reported
Facility Type:	Private
Division/Department:	CENTURYLINK QC (R00207)
Facility Status:	ACTIVE
Status TRI:	Active
Status RMP:	Active

CENTURYLINK (Continued) **S111254155**

Status PSM:	Active
Status CR2K:	Inactive
Status 302:	Inactive
Owner Name:	jeff Storey
Latest Report ID:	29557
Case Number:	68334305
Chemical Name:	DIESEL FUEL
EHS Name:	Not reported
Is Pure:	No
Is Mix:	Yes
Is EHS:	Not reported
Mixture Component:	Not reported
Maximum DailyAmount Code:	30
Maximum DailyAmount Unit:	gal
Chemical Added Date:	07/18/2017
Is ChemPSM:	No
Is Chem112r:	No
Is Chem302:	No
Is Pesticide:	No
Is Fertilizer:	No
Physical State:	Liquid
UNNA Number:	1993
NFPA Health:	0
NFPA Flammability:	0
NFPA Reactivity:	0
NFPA Special Notice:	N/A
Hazards:	Health SkinCorrosion, Physical Combustive
No# of Days Onsite:	365
Latitude:	45.522
Longitude:	-122.679

Facility:

Chemical Name:	LEAD ACID BATTERIES
Physical Description:	SOLID
Case Number:	Not reported
Facility Id:	048383
Physical State Of The Substance:	1
Avag Amt Possessed During Year CD:	31
Max Amt Possessed During Year CD:	31
Applicable Unit Of Measure Code:	1
Description Of The Unit Of Measure:	POUNDS
Type Code:	R
Description:	OTHER
Type Code:	Not reported
Temperature Description:	Not reported
Pressure of Code:	1
Pressure Description:	NORMAL PRESSURE
Pressure of Code:	Not reported
Pressure Description:	Not reported
Temperature Description:	NORMAL TEMPERATURE
Temperature of The Hazardous Substance Code:	4
Temperature Description:	Not reported
Temperature of The Hazardous Substance Code:	Not reported
Days Hazardous Substance On Site During Year:	365
Is The Substance Protected A Trade Secret:	False
Description Of The Max Qnty Code:	50,000-99,999
Description Of The Avg Qnty Code:	50,000-99,999
Most Hazardous Ingridient:	SULFURIC ACID

CENTURYLINK (Continued) **S111254155**

United Nations/north America 4 Digit Class Number:	2794
Hazard Rank:	4
EHS Ingredient:	SULFURIC ACID
Substance Pure:	False
Substance Mix:	True
First Hazardous Class Code For Chemical:	Acute Health Hazard
Second Hazardous Class Code For Chemical:	Corrosive Material
Third Hazardous Class Code For Chemical:	Chronic Health Hazard
Hazard Class 1 Of The Chemical:	6.3
Hazard Class 2 Of The Chemical:	8.0
Hazard Class 3 Of The Chemical:	6.4

Chemical:

Chemical Name:	LEAD ACID BATTERIES
United Nations/north America 4 Digit Class Number:	2794
Chemical Abstract Service Identifier Number:	Not reported
Chemical Is Extremely Hazardous Substance (EHS):	N
First Hazardous Class Code For Chemical:	Acute Health Hazard
Second Hazardous Class Code For Chemical:	Corrosive Material
Third Hazardous Class Code For Chemical:	Chronic Health Hazard
Hazard Class 1 Of The Chemical:	6.3
Hazard Class 2 Of The Chemical:	8.0
Hazard Class 3 Of The Chemical:	6.4
Chemical Is A Toxic 313 Chemical:	N
EPA Pesticide Registration Number:	Not reported
Contains 112R:	N
Contains EHS:	Y
Fertilizer:	N
Pesticide:	N
Contains 313:	Y

Chemical Name:	DIESEL FUEL
Physical Description:	LIQUID
Case Number:	0068334305
Facility Id:	048383
Physical State Of The Substance:	2
Avag Amt Possessed During Year CD:	30
Max Amt Possessed During Year CD:	30
Applicable Unit Of Measure Code:	2
Description Of The Unit Of Measure:	GALLONS
Type Code:	A
Description:	ABOVEGROUND TANK
Type Code:	Not reported
Temperature Description:	Not reported
Pressure of Code:	1
Pressure Description:	NORMAL PRESSURE
Pressure of Code:	Not reported
Pressure Description:	Not reported
Temperature Description:	NORMAL TEMPERATURE
Temperature of The Hazardous Substance Code:	4
Temperature Description:	Not reported
Temperature of The Hazardous Substance Code:	Not reported
Days Hazardous Substance On Site During Year:	365
Is The Substance Protected A Trade Secret:	False
Description Of The Max Qnty Code:	10,000-49,999
Description Of The Avg Qnty Code:	10,000-49,999
Most Hazardous Ingridient:	petroleum products, diesel oil

CENTURYLINK (Continued) **S111254155**

United Nations/north america 4 Digit Class Number:	1993
Hazard Rank:	2
EHS Ingredient:	Not reported
Substance Pure:	False
Substance Mix:	True
First Hazardous Class Code For Chemical:	Flammable and Combustible Liquid
Second Hazardous Class Code For Chemical:	Acute Health Hazard
Third Hazardous Class Code For Chemical:	Not reported
Hazard Class 1 Of The Chemical:	3.0
Hazard Class 2 Of The Chemical:	6.3
Hazard Class 3 Of The Chemical:	Not reported

Chemical:

Chemical Name:	DIESEL FUEL
United Nations/north america 4 Digit Class Number:	1993
Chemical Abstract Service Identifier Number:	0068334305
Chemical Is Extremely Hazardous Substance (EHS):	N
First Hazardous Class Code For Chemical:	Flammable and Combustible Liquid
Second Hazardous Class Code For Chemical:	Acute Health Hazard
Third Hazardous Class Code For Chemical:	Not reported
Hazard Class 1 Of The Chemical:	3.0
Hazard Class 2 Of The Chemical:	6.3
Hazard Class 3 Of The Chemical:	Not reported
Chemical Is A Toxic 313 Chemical:	N
EPA Pesticide Registration Number:	Not reported
Contains 112R:	N
Contains EHS:	N
Fertilizer:	N
Pesticide:	N
Contains 313:	N

Facility ID:	048383
Department Or Division Of Company:	Not reported
Extremely Hazardous Substance:	Not reported
Facility Has Written Emergency Plan:	Not reported
Contains 112R:	Not reported
NAICS Code 1:	Not reported
NAICS Desc 1:	Not reported
NAICS Code 2:	Not reported
NAICS Desc 2:	Not reported
Manager Name:	Not reported
Business Phone:	Not reported
Mailing Address:	Not reported
Mailing City:	Not reported
Mailing State:	Not reported
Mailing Zip:	Not reported
No. of Employees:	Not reported
Day Phone:	Not reported
Placard:	Not reported
Fire Dept Code:	Not reported
FD:	PORTLAND FIRE & RESCUE
Sprinkler System:	Not reported
Emergency Contact:	Not reported
Emergency Procedure:	Not reported
Business Type:	Not reported
Facility Type:	Private

CENTURYLINK (Continued) **S111254155**

Division/Department:	CENTURYLINK QC (R00207)
Facility Status:	ACTIVE
Status TRI:	Active
Status RMP:	Active
Status PSM:	Active
Status CR2K:	Inactive
Status 302:	Inactive
Owner Name:	jeff Storey
Latest Report ID:	29557
Case Number:	N/A
Chemical Name:	LEAD ACID BATTERIES
EHS Name:	Not reported
Is Pure:	No
Is Mix:	Yes
Is EHS:	Not reported
Mixture Component:	SULFURIC ACID
Maximum DailyAmount Code:	11
Maximum DailyAmount Unit:	lbs
Chemical Added Date:	07/18/2017
Is ChemPSM:	No
Is Chem112r:	No
Is Chem302:	Yes
Is Pesticide:	No
Is Fertilizer:	No
Physical State:	Solid
UNNA Number:	2794
NFPA Health:	3
NFPA Flammability:	0
NFPA Reactivity:	2
NFPA Special Notice:	N/A
Hazards:	Health Respiratory, Health SeriousEye, Health SkinCorrosion
No# of Days Onsite:	365
Latitude:	45.522
Longitude:	-122.679

Facility:

Chemical Name:	LEAD ACID BATTERIES
Physical Description:	SOLID
Case Number:	Not reported
Facility Id:	048383
Physical State Of The Substance:	1
Avag Amt Possessed During Year CD:	31
Max Amt Possessed During Year CD:	31
Applicable Unit Of Measure Code:	1
Description Of The Unit Of Measure:	POUNDS
Type Code:	R
Description:	OTHER
Type Code:	Not reported
Temperature Description:	Not reported
Pressure of Code:	1
Pressure Description:	NORMAL PRESSURE
Pressure of Code:	Not reported
Pressure Description:	Not reported
Temperature Description:	NORMAL TEMPERATURE
Temperature of The Hazardous Substance Code:	4
Temperature Description:	Not reported
Temperature of The Hazardous Substance Code:	Not reported
Days Hazardous Substance On Site During Year:	365

CENTURYLINK (Continued) **S111254155**

Is The Substance Protected A Trade Secret:	False
Description Of The Max Qnty Code:	50,000-99,999
Description Of The Avg Qnty Code:	50,000-99,999
Most Hazardous Ingridient:	SULFURIC ACID
United Nations/north America 4 Digit Class Number:	2794
Hazard Rank:	4
EHS Ingredient:	SULFURIC ACID
Substance Pure:	False
Substance Mix:	True
First Hazardous Class Code For Chemical:	Acute Health Hazard
Second Hazardous Class Code For Chemical:	Corrosive Material
Third Hazardous Class Code For Chemical:	Chronic Health Hazard
Hazard Class 1 Of The Chemical:	6.3
Hazard Class 2 Of The Chemical:	8.0
Hazard Class 3 Of The Chemical:	6.4

Chemical:

Chemical Name:	LEAD ACID BATTERIES
United Nations/north America 4 Digit Class Number:	2794
Chemical Abstract Service Identifier Number:	Not reported
Chemical Is Extremely Hazardous Substance (EHS):	N
First Hazardous Class Code For Chemical:	Acute Health Hazard
Second Hazardous Class Code For Chemical:	Corrosive Material
Third Hazardous Class Code For Chemical:	Chronic Health Hazard
Hazard Class 1 Of The Chemical:	6.3
Hazard Class 2 Of The Chemical:	8.0
Hazard Class 3 Of The Chemical:	6.4
Chemical Is A Toxic 313 Chemical:	N
EPA Pesticide Registration Number:	Not reported
Contains 112R:	N
Contains EHS:	Y
Fertilizer:	N
Pesticide:	N
Contains 313:	Y

Chemical Name:	DIESEL FUEL
Physical Description:	LIQUID
Case Number:	0068334305
Facility Id:	048383
Physical State Of The Substance:	2
Avag Amt Possessed During Year CD:	30
Max Amt Possessed During Year CD:	30
Applicable Unit Of Measure Code:	2
Description Of The Unit Of Measure:	GALLONS
Type Code:	A
Description:	ABOVEGROUND TANK
Type Code:	Not reported
Temperature Description:	Not reported
Pressure of Code:	1
Pressure Description:	NORMAL PRESSURE
Pressure of Code:	Not reported
Pressure Description:	Not reported
Temperature Description:	NORMAL TEMPERATURE
Temperature of The Hazardous Substance Code:	4
Temperature Description:	Not reported
Temperature of The Hazardous Substance Code:	Not reported
Days Hazardous Substance On Site During Year:	365

CENTURYLINK (Continued) **S111254155**

Is The Substance Protected A Trade Secret:	False
Description Of The Max Qnty Code:	10,000-49,999
Description Of The Avg Qnty Code:	10,000-49,999
Most Hazardous Ingridient:	petroleum products, diesel oil
United Nations/north America 4 Digit Class Number:	1993
Hazard Rank:	2
EHS Ingredient:	Not reported
Substance Pure:	False
Substance Mix:	True
First Hazardous Class Code For Chemical:	Flammable and Combustible Liquid
Second Hazardous Class Code For Chemical:	Acute Health Hazard
Third Hazardous Class Code For Chemical:	Not reported
Hazard Class 1 Of The Chemical:	3.0
Hazard Class 2 Of The Chemical:	6.3
Hazard Class 3 Of The Chemical:	Not reported

Chemical:

Chemical Name:	DIESEL FUEL
United Nations/north America 4 Digit Class Number:	1993
Chemical Abstract Service Identifier Number:	0068334305
Chemical Is Extremely Hazardous Substance (EHS):	N
First Hazardous Class Code For Chemical:	Flammable and Combustible Liquid
Second Hazardous Class Code For Chemical:	Acute Health Hazard
Third Hazardous Class Code For Chemical:	Not reported
Hazard Class 1 Of The Chemical:	3.0
Hazard Class 2 Of The Chemical:	6.3
Hazard Class 3 Of The Chemical:	Not reported
Chemical Is A Toxic 313 Chemical:	N
EPA Pesticide Registration Number:	Not reported
Contains 112R:	N
Contains EHS:	N
Fertilizer:	N
Pesticide:	N
Contains 313:	N

AC1165 **MULTNOMAH CO BRDG SEC BURNSIDE BRIDGE** **FINDS** **1016305568**
12.3 RIV MI UP WILLAMETTE FROM COLUMBIA **ECHO** **N/A**
< 1/8 **PORTLAND, OR 97209**
1 ft.

Site 52 of 52 in cluster AC

Relative:
Higher

Actual:
35 ft.

FINDS:

Registry ID: 110014217472

Environmental Interest/Information System

OR-DEQ (Oregon - Department Of Environmental Quality) is a regulatory agency whose job is to protect the quality of Oregon's Environment. DEQ uses a combination of technical assistance, inspections and permitting to help public and private facilities and citizens understand and comply with state and federal environmental regulations.

RCRAInfo is a national information system that supports the Resource Conservation and Recovery Act (RCRA) program through the tracking of events and activities related to facilities that generate, transport,

MULTNOMAH CO BRDG SEC BURNSIDE BRIDGE (Continued) **1016305568**

and treat, store, or dispose of hazardous waste. RCRAInfo allows RCRA program staff to track the notification, permit, compliance, and corrective action activities required under RCRA.

Click this hyperlink while viewing on your computer to access additional FINDS: detail in the EDR Site Report.

ECHO:
Envid: 1016305568
Registry ID: 110014217472
DFR URL: http://echo.epa.gov/detailed-facility-report?fid=110014217472

AM1166 **MORI K** **EDR Hist Cleaner** **1009478704**
216 NW COUCH **N/A**
< 1/8 **PORTLAND, OR**
1 ft.

Site 23 of 32 in cluster AM

Relative: Higher EDR Hist Cleaner

Actual: 37 ft.

Year:	Name:	Type:
1935	MORI K	CLOTHES PRESSERS AND CLEANERS

AR1167 **HEATING OIL TANK** **OR RGA LUST** **S115371843**
118-124 W BURNSIDE ST **N/A**
< 1/8 **PORTLAND, OR**
1 ft.

Site 13 of 15 in cluster AR

Relative: Higher RGA LUST:

Actual: 34 ft.

2012	HEATING OIL TANK	118-124 W BURNSIDE ST

AP1168 **BLOCK 76/67 SITE** **OR RGA HWS** **S115331703**
15 NE MARTIN LUTHER KING, JR. BLVD. **N/A**
< 1/8 **PORTLAND, OR**
1 ft.

Site 36 of 40 in cluster AP

Relative: Higher RGA HWS:

Actual: 60 ft.

2012	BLOCK 76/67 SITE	15 NE MARTIN LUTHER KING, JR. BLVD.
2011	BLOCK 76/67 SITE	15 NE MARTIN LUTHER KING, JR. BLVD.
2010	BLOCK 76/67 SITE	15 NE MARTIN LUTHER KING, JR. BLVD.
2009	BLOCK 76/67 SITE	15 NE MARTIN LUTHER KING, JR. BLVD.
2008	BLOCK 76/67 SITE	15 NE MARTIN LUTHER KING, JR. BLVD.
2007	BLOCK 76/67 SITE	15 NE MARTIN LUTHER KING, JR. BLVD.
2006	BLOCK 76/67 SITE	15 NE MARTIN LUTHER KING, JR. BLVD.

BLOCK 76/67 SITE (Continued) **S115331703**

2005 BLOCK 76/67 SITE 15 NE MARTIN LUTHER KING, JR. BLVD.

E1169 **CENTRAL CITY CONCERN** **OR RGA LUST** **S115359171**
707 W BURNSIDE ST **N/A**
< 1/8 **PORTLAND, OR**
1 ft.

Site 57 of 61 in cluster E

Relative: Higher
Actual: 41 ft.

RGA LUST:

2012 CENTRAL CITY CONCERN 707 W BURNSIDE ST

2011 CENTRAL CITY CONCERN 707 W BURNSIDE ST

A1170 **STARK STREET SUPER SERVICE** **EDR Hist Auto** **1009496132**
907 SW STARK **N/A**
< 1/8 **PORTLAND, OR**
1 ft.

Site 70 of 93 in cluster A

Relative: Higher
Actual: 54 ft.

EDR Hist Auto

Year:	Name:	Type:
1935	STARK STREET SUPER SERVICE	GASOLINE AND OIL SERVICE STATIONS
1940	STARK STREET SUPER SERVICE	GASOLINE AND OIL SERVICE STATIONS

AP1171 **ROTOWAY RANCE NILES INC** **EDR Hist Auto** **1009485347**
11 NE UNION AVE **N/A**
< 1/8 **PORTLAND, OR**
1 ft.

Site 37 of 40 in cluster AP

Relative: Higher
Actual: 59 ft.

EDR Hist Auto

Year:	Name:	Type:
1935	ROTO WAY STATIONS INC	GASOLINE AND OIL SERVICE STATIONS
1940	ROTOWAY RANCE NILES INC	AUTOMOBILE REPAIRING
1940	ROTOWAY RANCE NILES INC	GASOLINE AND OIL SERVICE STATIONS
1950	FRAMBES W L	GASOLINE STATIONS
1950	NILES AND REARICK	AUTOMOBILE REPAIRING

AM1172 **GOLDSMITH CO THE** **RCRA NonGen / NLR** **1005418029**
20 NW 5TH AVE **FINDS** **ORQ000018762**
< 1/8 **PORTLAND, OR 97209** **ECHO**
1 ft.

Site 24 of 32 in cluster AM

Relative: Higher
Actual: 37 ft.

RCRA NonGen / NLR:

Date form received by agency:	12/31/2004
Facility name:	GOLDSMITH CO THE
Facility address:	20 NW 5TH AVE PORTLAND, OR 97209-3810
EPA ID:	ORQ000018762
Contact:	ALAN GOLDSMITH

GOLDSMITH CO THE (Continued) **1005418029**

Contact address: 20 NW 5TH AVE
PORTLAND, OR 97209
Contact country: US
Contact telephone: 503-224-9000
Contact email: Not reported
EPA Region: 10
Classification: Non-Generator
Description: Handler: Non-Generators do not presently generate hazardous waste

Owner/Operator Summary:
Owner/operator name: GOLDSMITH WHOLESALE DRY GOODS CO DBA THE
Owner/operator address: 20 NW 5TH AVE
PORTLAND, OR 97209
Owner/operator country: US
Owner/operator telephone: 503-224-9000
Owner/operator email: Not reported
Owner/operator fax: Not reported
Owner/operator extension: Not reported
Legal status: Private
Owner/Operator Type: Owner
Owner/Op start date: 08/31/2001
Owner/Op end date: Not reported

Owner/operator name: GOLDSMITH WHOLESALE DRY GOODS CO DBA THE
Owner/operator address: 20 NW 5TH AVE
PORTLAND, OR 97209
Owner/operator country: US
Owner/operator telephone: 503-224-9000
Owner/operator email: Not reported
Owner/operator fax: Not reported
Owner/operator extension: Not reported
Legal status: Private
Owner/Operator Type: Operator
Owner/Op start date: 01/01/2003
Owner/Op end date: Not reported

Handler Activities Summary:
U.S. importer of hazardous waste: No
Mixed waste (haz. and radioactive): No
Recycler of hazardous waste: No
Transporter of hazardous waste: No
Treater, storer or disposer of HW: No
Underground injection activity: No
On-site burner exemption: No
Furnace exemption: No
Used oil fuel burner: No
Used oil processor: No
User oil refiner: No
Used oil fuel marketer to burner: No
Used oil Specification marketer: No
Used oil transfer facility: No
Used oil transporter: No

Historical Generators:
Date form received by agency: 01/13/2003
Site name: GOLDSMITH CO THE

GOLDSMITH CO THE (Continued) **1005418029**

Classification: Not a generator, verified

Date form received by agency: 01/24/2002
Site name: GOLDSMITH CO THE
Classification: Not a generator, verified

Date form received by agency: 08/31/2001
Site name: GOLDSMITH CO THE
Classification: Not a generator, verified

Hazardous Waste Summary:

. Waste code: NA
. Waste name: NA

Violation Status: No violations found

FINDS:

Registry ID: 110012257501

Environmental Interest/Information System

OR-DEQ (Oregon - Department Of Environmental Quality) is a regulatory agency whose job is to protect the quality of Oregon's Environment. DEQ uses a combination of technical assistance, inspections and permitting to help public and private facilities and citizens understand and comply with state and federal environmental regulations.

RCRAInfo is a national information system that supports the Resource Conservation and Recovery Act (RCRA) program through the tracking of events and activities related to facilities that generate, transport, and treat, store, or dispose of hazardous waste. RCRAInfo allows RCRA program staff to track the notification, permit, compliance, and corrective action activities required under RCRA.

Click this hyperlink while viewing on your computer to access additional FINDS: detail in the EDR Site Report.

ECHO:
Envid: 1005418029
Registry ID: 110012257501
DFR URL: http://echo.epa.gov/detailed-facility-report?fid=110012257501

AF1173 **HEATING OIL TANK** **OR LUST** **S107845082**
521-537 NE COUCH ST **N/A**
< 1/8 **PORTLAND, OR 97232**
1 ft.

Site 50 of 51 in cluster AF

Relative: **Higher**
Actual: **71 ft.**

LUST:
Region: North Western Region
Facility ID: 26-06-0347
Cleanup Received Date: 03/01/2006
Cleanup Start Date: 03/01/2006
Cleanup Complete Date: 12/06/2006

HEATING OIL TANK (Continued) **S107845082**

Decode for Region: **North West Region**

AM1174 **BOSTON HAT WORKS** **EDR Hist Cleaner** **1009479620**
302 BURNSIDE **N/A**
< 1/8 **PORTLAND, OR**
1 ft.

Site 25 of 32 in cluster AM

Relative: **Higher**
EDR Hist Cleaner

Actual: **35 ft.**

Year:	Name:	Type:
1930	BOSTON HAT WORKS	HAT CLEANERS AND BLOCKERS

AR1175 **ERNS** **98450216**
45 WEST BURNSIDE **N/A**
< 1/8 **GRESHAM, OR**
1 ft.

Site 14 of 15 in cluster AR

Relative: **Higher**
Incident Commons:

Actual: **32 ft.**

NRC Report #:	450216
Description of Incident:	TANK TRUCK / OVERFILLED PROTECTION DID NOT COME UP IN TIME / RELEASEDGAS IN GAS STATION PARKING LOT / TRUCK IS HAZMAT CARRIER
Type of Incident:	MOBILE
Incident Cause:	EQUIPMENT FAILURE
Incident Date Time:	1998-08-12 09:30:00
Incident DTG:	OCCURRED
Incident Location:	Not reported
Loaction Address:	45 WEST BURNSIDE
Location Street 1:	Not reported
Location Street 2:	Not reported
Location Nearest City:	GRESHAM
Location State:	OR
Location County:	MULTNOMAH
Location Zip:	Not reported
Distance From City:	Not reported
Distance Units:	Not reported
Direction From City:	Not reported
Lat Deg:	Not reported
Lat Min:	Not reported
Lat Sec:	Not reported
Lat Quad:	Not reported
Long Deg:	Not reported
Long Min:	Not reported
Long Sec:	Not reported
Long Quad:	Not reported
Location Section:	Not reported
Location Township:	Not reported
Location range:	Not reported
Potential Range:	Not reported

Incidents:

NRC Report #:	450216
Aircraft Type:	UNKNOWN
Aircraft Model:	Not reported
Aircraft ID:	Not reported
Aircraft Fuel Capacity:	Not reported

(Continued) **98450216**

Aircraft Fuel Capacity Units:	Not reported
Aircraft Fuel on Board:	Not reported
Aircraft Fuel on Board Units:	Not reported
Aircraft Spot Number:	Not reported
Aircraft Hanger:	Not reported
Aircraft Runway Number:	Not reported
Road Mile Marker:	Not reported
Building ID:	Not reported
Type of Fixed Object:	UNKNOWN
Power Generating Facility:	U
Generating Capacity:	Not reported
Type of Fuel:	Not reported
NPDES:	Not reported
NPDES Compliance:	U
Pipeline Type:	UNKNOWN
DOT Regulated:	U
Pipeline Above Ground:	ABOVE
Exposed Underwater:	U
Pipeline Covered:	U
Railroad Hotline:	N
Grade Crossing:	N
Location Subdivision:	Not reported
Railroad Milepost:	UNKNOWN
Type Vehicle Involved:	UNKNOWN
Crossing Device Type:	Not reported
Device Operational:	Y
DOT Crossing Number:	Not reported
Brake Failure:	N
Description of Tank:	Not reported
Tank Above Ground:	ABOVE
Transportable Container:	U
Tank Regulated:	U
Tank Regulated By:	Not reported
Tank ID:	Not reported
Capacity of Tank:	Not reported
Capacity of Tank Units:	Not reported
Actual Amount:	Not reported
Actual Amount Units:	Not reported
Platform Rig Name:	Not reported
Platform Letter:	Not reported
Location Area ID:	Not reported
Location Block ID:	Not reported
OCSG Number:	Not reported
OCSP Number:	Not reported
State Lease Number:	Not reported
Pier Dock Number:	Not reported
Berth Slip Number:	Not reported
Continuous Release Type:	Not reported
Initial Continuous Release No:	Not reported
Continuous Release Permit:	Not reported
Allision:	N
Type of Structure:	Not reported
Structure Name:	Not reported
Structure Operational:	Y
Airbag Deployed:	Not reported
Date Tiem Normal Service:	Not reported
Service Disruption Time:	Not reported

(Continued) **98450216**

Service Disruption Units:	Not reported
Transit Bus Flag:	Not reported
CR Begin Date:	Not reported
CR End Date:	Not reported
CR Change Date:	Not reported
FBI Contact:	Not reported
FBI Contact Date Time:	Not reported
Sub Part C Testing Req:	XXX
Conductor Testing:	Not reported
Engineer Testing:	Not reported
Trainman Testing:	Not reported
Yard Foreman Testing:	Not reported
RCL Operator Testing:	Not reported
Brakeman Testing:	Not reported
Train Dispatcher Testing:	Not reported
Signalman Testing:	Not reported
Other Employee Testing:	Not reported
Unknown Testing:	Not reported
Passenger Handling:	Not reported
Passenger Route:	XXX
Passenger Delay:	XXX

Incident Details:

NRC Report #:	450216
Fire Involved:	N
Fire Extinguished:	U
Any Evacuations:	N
Number Evacuated:	Not reported
Who Evacuated:	Not reported
Radius of Evacuation:	Not reported
Any Injuries:	U
Number Injured:	Not reported
Number Hospitalized:	Not reported
Any Fatalities:	U
Number Fatalities:	Not reported
Any Damages:	N
Damage Amount:	Not reported
Air Corridor Closed:	N
Air Corridor Desc:	Not reported
Air Closure Time:	Not reported
Waterway Closed:	N
Waterway Desc:	Not reported
Waterway Closure Time:	Not reported
Road Closed:	N
Road Desc:	Not reported
Road Closure Time:	Not reported
Closure Direction:	Not reported
Major Artery:	N
Track Closed:	N
Track Desc:	Not reported
Track Closure Time:	Not reported
Media Interest:	Not reported
Medium Desc:	LAND
Additional Medium Info:	PARKING LOT
Body of Water:	Not reported
Tributary of:	Not reported
Release Secured:	U

(Continued) **98450216**

Estimated Duration of Release:	Not reported
Release rate:	Not reported
Desc Remedial Action:	SPILLED BETWEEN 15-20 GAL / SPILL CONTAINED BY DRIVER / CREW FROM CO.CLEAN SPILL AT SCENE / SPILL SECURED / NO ROAD CLOSED
State Agency on Scene:	Not reported
State Agency Report Number:	Not reported
Other Agency Notified:	Not reported
Weather Conditions:	Not reported
Air Temperature:	Not reported
Wind Speed:	Not reported
Wind Direction:	Not reported
Water Supply Contaminated:	U
Sheen Size:	Not reported
Sheen Color:	Not reported
Direction of Sheen Travel:	Not reported
Sheen Odor Description:	Not reported
Wave Condition:	Not reported
Current Speed:	Not reported
Current Direction:	Not reported
Water Temperature:	Not reported
Track Close Dir:	Not reported
Empl Fatality:	Not reported
Pass Fatality:	Not reported
Community Impact:	N
Wind Speed Unit:	Not reported
Employee Injuries:	Not reported
Passenger Injuries:	Not reported
Occupant Fatality:	Not reported
Current Speed Unit:	Not reported
Road Closure Units:	Not reported
Track CLosure Units:	Not reported
Sheen Size Units:	Not reported
Additional Info:	TEMP: 80F / CLOUD COVER: CLEAR / WIND: OUT OF NORTHWEST AT 10 MPHCALLER HAD NO ADDITIONAL INFORMATION
State Agency Notified:	Not reported
Federal Agency Notified:	Not reported
nearest River Mile Marker:	Not reported
Sheen Size Length:	Not reported
Sheen Size Length Units:	Not reported
Sheen Size Width:	Not reported
Sheen Size Width Units:	Not reported
Offshore:	N
Duration Unit:	Not reported
Release Rate Unit:	Not reported
Release Rate Rate:	Not reported
Passengers Transferred:	UNK

Mobile Detail:

NRC Report #:	450216
Vehicle Number:	17014
Trailer Number:	Not reported
Vehicle Own Fuel Capacity:	Not reported
Cargo Capacity:	Not reported
Amount of Cargo on Board:	Not reported
Hazmat Carrier:	U
Carrier Licensed:	U
Noncompliance With Hazmat:	U

(Continued) **98450216**

Mobile Type: UNKNOWN
Cargo Capacity Units: Not reported
Amount of Cargo on Board Units: Not reported
Vehicle Year: Not reported
Vehicle Make: Not reported
Vehicle Model: Not reported

Calls:
NRC Report #: 450216
Site ID: 98450216
Date Time Received: 1998-08-12 13:53:40
Date Time Complete: 1998-08-12 14:02:54
Call Type: INC
Responsible Company: TEXACO
Responsible Org Type: PRIVATE ENTERPRISE
Responsible City: PORTLAND
Responsible State: OR
Responsible Zip: 97210
On Behalf: Not reported
Source: UNAVAILABLE

Material Involved:
NRC Report #: 450216
Chris Code: GAS
Case Number: Not reported
UN Number: Not reported
Amount of Material: 20
Unit of Measure: GALLON(S)
Name of Material: GASOLINE: AUTOMOTIVE (UNLEADED)
If Reached Water: YES
Amount in Water: 0
Unit of Measure Reach Water: NONE

AO1176 **BROADWAY HAT WORKS** **EDR Hist Cleaner** **1009476060**
12 NW BROADWAY ST **N/A**
< 1/8 **PORTLAND, OR**
1 ft.

Site 22 of 27 in cluster AO

Relative: EDR Hist Cleaner
Higher

Actual:
40 ft.

Year:	Name:	Type:
1965	BROADWAY HAT WORKS	HAT CLEANERS AND BLOCKERS

AF1177 **HEATING OIL TANK** **OR RGA LUST** **S115391298**
521-537 NE COUCH ST **N/A**
< 1/8 **PORTLAND, OR**
1 ft.

Site 51 of 51 in cluster AF

Relative: RGA LUST:
Higher 2012 HEATING OIL TANK 521-537 NE COUCH ST

Actual:
71 ft.

AL1178 **INDUSTRIAL FINISHES & SYSTEMS INC** **RCRA NonGen / NLR** **1000428542**
111 NE MARTIN LUTHER KING JR B **FINDS** **ORD044895894**
< 1/8 **PORTLAND, OR 97232** **ECHO**
1 ft.

Site 10 of 11 in cluster AL

Relative: Higher

Actual: 65 ft.

RCRA NonGen / NLR:

Date form received by agency:	03/15/1999
Facility name:	INDUSTRIAL FINISHES & SYSTEMS INC
Facility address:	111 NE MARTIN LUTHER KING JR B AKA UNION AVE PORTLAND, OR 97232
EPA ID:	ORD044895894
Mailing address:	PO BOX 2824 EUGENE, OR 97402
Contact:	THAD E LUKASIK
Contact address:	PO BOX 2824 EUGENE, OR 97402
Contact country:	US
Contact telephone:	541-485-1503
Contact email:	Not reported
EPA Region:	10
Classification:	Non-Generator
Description:	Handler: Non-Generators do not presently generate hazardous waste

Owner/Operator Summary:

Owner/operator name:	BARR FAMILY LP
Owner/operator address:	PO BOX 2824 EUGENE, OR 97402
Owner/operator country:	US
Owner/operator telephone:	541-485-1503
Owner/operator email:	Not reported
Owner/operator fax:	Not reported
Owner/operator extension:	Not reported
Legal status:	Private
Owner/Operator Type:	Owner
Owner/Op start date:	03/15/1999
Owner/Op end date:	Not reported

Handler Activities Summary:

U.S. importer of hazardous waste:	No
Mixed waste (haz. and radioactive):	No
Recycler of hazardous waste:	No
Transporter of hazardous waste:	No
Treater, storer or disposer of HW:	No
Underground injection activity:	No
On-site burner exemption:	No
Furnace exemption:	No
Used oil fuel burner:	No
Used oil processor:	No
User oil refiner:	No
Used oil fuel marketer to burner:	No
Used oil Specification marketer:	No
Used oil transfer facility:	No
Used oil transporter:	No

Historical Generators:

Date form received by agency:	01/29/1998

INDUSTRIAL FINISHES & SYSTEMS INC (Continued) **1000428542**

Site name: INDUSTRIAL FINISHES & SYSTEMS INC
Classification: Not a generator, verified

Hazardous Waste Summary:

. Waste code: NONE
. Waste name: None

Violation Status: No violations found

FINDS:

Registry ID: 110004782717

Environmental Interest/Information System
RCRAInfo is a national information system that supports the Resource Conservation and Recovery Act (RCRA) program through the tracking of events and activities related to facilities that generate, transport, and treat, store, or dispose of hazardous waste. RCRAInfo allows RCRA program staff to track the notification, permit, compliance, and corrective action activities required under RCRA.

Click this hyperlink while viewing on your computer to access additional FINDS: detail in the EDR Site Report.

ECHO:
Envid: 1000428542
Registry ID: 110004782717
DFR URL: http://echo.epa.gov/detailed-facility-report?fid=110004782717

AM1179 **EVARTS AND MC GINNIS** **EDR Hist Auto** **1009491856**
407 BURNSIDE **N/A**
< 1/8 **PORTLAND, OR**
1 ft.

Site 26 of 32 in cluster AM

Relative: Higher EDR Hist Auto

Actual: 36 ft.

Year:	Name:	Type:
1924	EVARTS AND MC GINNIS	AUTOMOBILE REPAIRING

AP1180 **MOOR GEO** **EDR Hist Cleaner** **1009480840**
446 E BURNSIDE **N/A**
< 1/8 **PORTLAND, OR**
1 ft.

Site 38 of 40 in cluster AP

Relative: Higher EDR Hist Cleaner

Actual: 64 ft.

Year:	Name:	Type:
1924	MOOR GEO	CLEANERS, DYERS AND PRESSERS

AP1181 **KENNEDY A C** **EDR Hist Cleaner** **1009476058**
12 GRAND AVE **N/A**
< 1/8 **PORTLAND, OR**
1 ft.

Site 39 of 40 in cluster AP

Relative: EDR Hist Cleaner
Higher

Actual:
67 ft.

Year:	Name:	Type:
1924	KENNEDY A C	CLEANERS, DYERS AND PRESSERS

G1182 **US BANK AHOT** **FINDS** **1006861283**
109 SE 8TH OR 734 SE ANKENY **N/A**
< 1/8 **PORTLAND, OR 97214**
1 ft.

Site 34 of 38 in cluster G

Relative: FINDS:
Higher

Actual:
76 ft.

Registry ID: 110014239608

Environmental Interest/Information System
OR-DEQ (Oregon - Department Of Environmental Quality) is a regulatory agency whose job is to protect the quality of Oregon's Environment. DEQ uses a combination of technical assistance, inspections and permitting to help public and private facilities and citizens understand and comply with state and federal environmental regulations.

Click this hyperlink while viewing on your computer to access additional FINDS: detail in the EDR Site Report.

G1183 **HEATING OIL TANK** **OR LUST** **S100921472**
109 SE 8TH OR 734 SE ANKENY **N/A**
< 1/8 **PORTLAND, OR 97023**
1 ft.

Site 35 of 38 in cluster G

Relative: LUST:
Higher

Actual:
76 ft.

Region:	North Western Region
Facility ID:	26-94-6010
Cleanup Received Date:	03/01/1994
Cleanup Start Date:	03/01/1994
Cleanup Complete Date:	**04/13/1995**
Decode for Region:	**North West Region**

G1184 **HEATING OIL TANK** **OR RGA LUST** **S115370928**
109 SE 8TH OR 734 SE ANKENY **N/A**
< 1/8 **PORTLAND, OR**
1 ft.

Site 36 of 38 in cluster G

Relative: **Higher**
Actual: **76 ft.**

RGA LUST:

2012	HEATING OIL TANK	109 SE 8TH OR 734 SE ANKENY

G1185 **US BANK AHOT** **OR RGA LUST** **S115424819**
109 SE 8TH OR 734 SE ANKENY **N/A**
< 1/8 **PORTLAND, OR**
1 ft.

Site 37 of 38 in cluster G

Relative: **Higher**
Actual: **76 ft.**

RGA LUST:

2011	US BANK AHOT	109 SE 8TH OR 734 SE ANKENY
2010	US BANK AHOT	109 SE 8TH OR 734 SE ANKENY
2009	US BANK AHOT	109 SE 8TH OR 734 SE ANKENY
2008	US BANK AHOT	109 SE 8TH OR 734 SE ANKENY
2007	US BANK AHOT	109 SE 8TH OR 734 SE ANKENY
2006	US BANK AHOT	109 SE 8TH OR 734 SE ANKENY
2005	US BANK AHOT	109 SE 8TH OR 734 SE ANKENY
2004	US BANK AHOT	109 SE 8TH OR 734 SE ANKENY
2003	US BANK AHOT	109 SE 8TH OR 734 SE ANKENY
2002	US BANK AHOT	109 SE 8TH OR 734 SE ANKENY

AJ1186 **DAY AND NIGHT AUTO SERVICE** **EDR Hist Auto** **1009490199**
26 NW 9TH AVE **N/A**
< 1/8 **PORTLAND, OR**
1 ft.

Site 48 of 48 in cluster AJ

Relative: **Higher**
Actual: **42 ft.**

EDR Hist Auto

Year:	Name:	Type:
1935	U S ELECTRIC CO INC	AUTOMOBILE REPAIRING
1940	DAY AND NIGHT AUTO SERVICE	AUTOMOBILE REPAIRING
1940	DAY AND NIGHT AUTO SERVICE	AUTOMOBILE GARAGES

G1187 **TRAVEL INN** **FINDS** **1011957559**
800 E BURNSIDE ST **N/A**
< 1/8 **PORTLAND, OR 97214**
1 ft.

Site 38 of 38 in cluster G

Relative: **Higher**

FINDS:

Actual: **83 ft.**

Registry ID: 110037818449

Environmental Interest/Information System
OR-DEQ (Oregon - Department Of Environmental Quality) is a regulatory agency whose job is to protect the quality of Oregon's Environment. DEQ uses a combination of technical assistance, inspections and permitting to help public and private facilities and citizens understand and comply with state and federal environmental regulations.

Click this hyperlink while viewing on your computer to access additional FINDS: detail in the EDR Site Report.

AM1188 **HEATING OIL TANK** **OR RGA LUST** **S115387122**
4-10 NW 3RD AVENUE **N/A**
< 1/8 **PORTLAND, OR**
1 ft.

Site 27 of 32 in cluster AM

Relative: **Higher**

RGA LUST:

Actual: **35 ft.**

2012	HEATING OIL TANK	4-10 NW 3RD AVENUE

AM1189 **FRITZ BUILDING** **OR RGA LUST** **S115366678**
4-10 NW 3RD AVENUE **N/A**
< 1/8 **PORTLAND, OR**
1 ft.

Site 28 of 32 in cluster AM

Relative: **Higher**

RGA LUST:

Actual: **35 ft.**

2011	FRITZ BUILDING	4-10 NW 3RD AVENUE
2010	FRITZ BUILDING	4-10 NW 3RD AVENUE
2009	FRITZ BUILDING	4-10 NW 3RD AVENUE
2008	FRITZ BUILDING	4-10 NW 3RD AVENUE
2007	FRITZ BUILDING	4-10 NW 3RD AVENUE
2006	FRITZ BUILDING	4-10 NW 3RD AVENUE
2005	FRITZ BUILDING	4-10 NW 3RD AVENUE
2004	FRITZ BUILDING	4-10 NW 3RD AVENUE

AL1190 **BLOCK 76/67 SITE** **FINDS** **1007149205**
15 NE MARTIN LUTHER KING J BLVD **N/A**
< 1/8 **PORTLAND, OR 97232**
1 ft.

Site 11 of 11 in cluster AL

Relative: **Higher**

Actual: **63 ft.**

FINDS:

Registry ID: 110016634828

Environmental Interest/Information System
OR-DEQ (Oregon - Department Of Environmental Quality) is a regulatory agency whose job is to protect the quality of Oregon's Environment. DEQ uses a combination of technical assistance, inspections and permitting to help public and private facilities and citizens understand and comply with state and federal environmental regulations.

Click this hyperlink while viewing on your computer to access additional FINDS: detail in the EDR Site Report.

AR1191 **FASTWAY GASOLINE** **EDR Hist Auto** **1009492726**
50 E BURNSIDE RD **N/A**
< 1/8 **PORTLAND, OR**
1 ft.

Site 15 of 15 in cluster AR

Relative: **Higher**

Actual: **32 ft.**

EDR Hist Auto

Year:	Name:	Type:
1970	GRESHAM PHILLIPS	GASOLINE STATIONS
1977	LION OIL CO	GASOLINE STATIONS
1980	FASTWAY GASOLINE	GASOLINE STATIONS
1985	BURNSIDE GULL SERVICE STATION	GASOLINE STATIONS

AO1192 **BEN S MOTOR SERVICE** **EDR Hist Auto** **1009495472**
83 NE BROADWAY **N/A**
< 1/8 **PORTLAND, OR**
1 ft.

Site 23 of 27 in cluster AO

Relative: **Higher**

Actual: **40 ft.**

EDR Hist Auto

Year:	Name:	Type:
1940	SMILING BILL S SERVICE	GASOLINE AND OIL SERVICE STATIONS
1940	BEN S MOTOR SERVICE	AUTOMOBILE REPAIRING
1950	WOLFE A F	GASOLINE STATIONS
1950	STADIUM BATTERY SERVICE	GASOLINE STATIONS
1960	R AND D AUTO SERVICE	AUTOMOBILE REPAIRING

AO1193 **SPEED S AUTOMOTIVE** **EDR Hist Auto** **1009491126**
34 NW BROADWAY ST **N/A**
< 1/8 **PORTLAND, OR**
1 ft.

Site 24 of 27 in cluster AO

Relative: EDR Hist Auto
Higher

Actual:
40 ft.

Year:	Name:	Type:
1965	SPEED S AUTOMOTIVE	AUTOMOBILE REPAIRING
1975	SPEED S AUTOMOTIVE	AUTOMOBILE REPAIRING

AG1194 **HEATING OIL TANK** **OR RGA LUST** **S115398449**
84 NE BROADWAY **N/A**
< 1/8 **PORTLAND, OR**
1 ft.

Site 53 of 53 in cluster AG

Relative: RGA LUST:
Higher 2012 HEATING OIL TANK 84 NE BROADWAY

Actual:
40 ft.

AO1195 **COLISEUM FORD** **OR LUST** **1000694968**
55 NE BROADWAY **OR UST** **N/A**
< 1/8 **PORTLAND, OR 97212**
1 ft.

Site 25 of 27 in cluster AO

Relative: LUST:
Higher

Actual:
40 ft.

Region:	North Western Region
Facility ID:	26-90-0365
Cleanup Received Date:	10/05/1990
Cleanup Start Date:	08/24/1990
Cleanup Complete Date:	**07/08/1991**
Decode for Region:	**North West Region**

UST:

Facility ID:	1904
Facility Telephone:	(503)288-5211
Permittee Name:	COLISEUM FORD
Number of Permitted Tanks:	Not reported
Active Tanks:	Not reported
Decommissioned Tanks:	2
Number of Tanks:	2

N1196 **BETTS FRANK CHEVRON SERVICE** **EDR Hist Auto** **1009491775**
400 W BURNSIDE ST **N/A**
< 1/8 **PORTLAND, OR**
1 ft.

Site 22 of 22 in cluster N

Relative: EDR Hist Auto
Higher

Actual:
37 ft.

Year:	Name:	Type:
1965	STANDARD STATIONS INC	GASOLINE STATIONS
1970	STANDARD STATIONS INC	GASOLINE STATIONS
1971	BETTS FRANK CHEVRON	Gasoline Service Stations

BETTS FRANK CHEVRON SERVICE (Continued) **1009491775**

1972	BETTS FRANK CHEVRON	Gasoline Service Stations
1973	BETTS FRANK CHEVRON	Gasoline Service Stations
1974	BETTS FRANK CHEVRON	Gasoline Service Stations
1975	BETTS FRANK CHEVRON SERVICE	GASOLINE STATIONS
1976	BETTS FRANK CHEVRON	Gasoline Service Stations
1977	BETTS FRANK CHEVRON	Gasoline Service Stations
1978	BETTS FRANK CHEVRON	Gasoline Service Stations
1979	BETTS FRANK CHEVRON	Gasoline Service Stations
1980	BETTS FRANK CHEVRON	Gasoline Service Stations
1981	BETTA FRANK CHEVRON SERVICE	GASOLINE STATIONS
1982	F E B INC	Gasoline Service Stations
1983	F E B INC	Gasoline Service Stations
1985	BETTS FRANK CHEVRON SERVICE	GASOLINE STATIONS
1985	F E B INC & OLD TOWN CHEVERON	Gasoline Service Stations
1986	F E B INC & OLD TOWN CHEVERON	Gasoline Service Stations
1987	F E B INC & OLD TOWN CHEVERON	Gasoline Service Stations
1988	F E B INC & OLD TOWN CHEVERON	Gasoline Service Stations
1989	F E B INC & OLD TOWN CHEVERON	Gasoline Service Stations
1990	F E B INC & OLD TOWN CHEVERON	Gasoline Service Stations
1991	F E B INC & OLD TOWN CHEVERON	Gasoline Service Stations
1992	F E B INC	Gasoline Service Stations, NEC
1993	F E B INC	Gasoline Service Stations, NEC
1994	F E B INC	Gasoline Service Stations, NEC
1995	OLD TOWN CHEVRON	Gasoline Service Stations, NEC
1996	OLD TOWN CHEVRON	Gasoline Service Stations, NEC
1997	OLD TOWN CHEVRON	Gasoline Service Stations, NEC
1998	OLD TOWN CHEVRON	Gasoline Service Stations, NEC
1999	OLD TOWN CHEVRON	Gasoline Service Stations, NEC
2000	OLD TOWN CHEVRON	Gasoline Service Stations, NEC
2001	OLD TOWN CHEVRON	Gasoline Service Stations, NEC
2002	OLD TOWN CHEVRON	Gasoline Service Stations, NEC
2003	OLD TOWN CHEVRON	Gasoline Service Stations, NEC
2004	OLD TOWN CHEVRON	Gasoline Service Stations, NEC
2005	OLD TOWN CHEVRON	Gasoline Service Stations, NEC
2006	OLD TOWN CHEVRON	Gasoline Service Stations, NEC
2007	OLD TOWN CHEVRON	Gasoline Service Stations, NEC
2008	OLD TOWN CHEVRON	Gasoline Service Stations, NEC
2009	OLD TOWN CHEVRON	Gasoline Service Stations, NEC
2010	OLD TOWN CHEVRON	Gasoline Service Stations, NEC
2011	OLD TOWN CHEVRON	Gasoline Service Stations, NEC
2012	OLD TOWN CHEVRON	Gasoline Service Stations, NEC
2012	GAS 76	Gasoline Service Stations
2013	OLD TOWN CHEVRON	Gasoline Service Stations, NEC
2013	GAS 76	Gasoline Service Stations
2014	GAS 76	Gasoline Service Stations
2014	OLD TOWN CHEVRON	Gasoline Service Stations, NEC

E1197 **BROADWAY RECOVERY CLINIC** **OR RGA HWS** **S115331936**
707 WEST BURNSIDE ST. **N/A**
< 1/8 **PORTLAND, OR**
1 ft.

Site 58 of 61 in cluster E

Relative: RGA HWS:
Higher

2010	BROADWAY RECOVERY CLINIC	707 WEST BURNSIDE ST.

Actual:
41 ft.

A1198 **317720265 - GREEN DECONSTRUCTION SERVICES INC** **FINDS** **1024394645**
333 SW PARK AVE **N/A**
< 1/8 **PORTLAND, OR 97205**
1 ft.

Site 71 of 93 in cluster A

Relative: Higher
Actual: 45 ft.

FINDS:

Registry ID: 110070307400

Environmental Interest/Information System
OSHA ESTABLISHMENT

Click this hyperlink while viewing on your computer to access additional FINDS: detail in the EDR Site Report.

E1199 **DOWNTOWN DEVELOPERS** **FINDS** **1006846686**
620 W BURNSIDE **N/A**
< 1/8 **PORTLAND, OR 97209**
1 ft.

Site 59 of 61 in cluster E

Relative: Higher
Actual: 40 ft.

FINDS:

Registry ID: 110014084800

Environmental Interest/Information System
OR-DEQ (Oregon - Department Of Environmental Quality) is a regulatory agency whose job is to protect the quality of Oregon's Environment. DEQ uses a combination of technical assistance, inspections and permitting to help public and private facilities and citizens understand and comply with state and federal environmental regulations.

Click this hyperlink while viewing on your computer to access additional FINDS: detail in the EDR Site Report.

E1200 **DOWNTOWN DEVELOPERS** **OR LUST** **U000432380**
620 W BURNSIDE **OR UST** **N/A**
< 1/8 **PORTLAND, OR 97209**
1 ft.

Site 60 of 61 in cluster E

Relative: Higher
Actual: 40 ft.

LUST:

Region:	North Western Region
Facility ID:	26-91-0149
Cleanup Received Date:	04/04/1991
Cleanup Start Date:	04/02/1991
Cleanup Complete Date:	**07/02/1996**
Decode for Region:	**North West Region**

UST:

Facility ID:	5914
Facility Telephone:	(503) 249-4900
Permittee Name:	JAY ROBINSON, CITY MANAGER
Number of Permitted Tanks:	Not reported

DOWNTOWN DEVELOPERS (Continued) **U000432380**

Active Tanks: Not reported
Decommissioned Tanks: 3
Number of Tanks: 3

AM1201 **NEW ENGLAND HAT WORKS** **EDR Hist Cleaner** **1009481422**
529 W BURNSIDE **N/A**
< 1/8 **PORTLAND, OR**
1 ft.

Site 29 of 32 in cluster AM

Relative: EDR Hist Cleaner
Higher

Actual:
38 ft.

Year:	Name:	Type:
1940	NEW ENGLAND HAT WORKS	HAT CLEANERS AND BLOCKERS

AP1202 **THOMPSON AND DUBEY BR** **EDR Hist Auto** **1009489776**
23 UNION AVE N **N/A**
< 1/8 **PORTLAND, OR**
1 ft.

Site 40 of 40 in cluster AP

Relative: EDR Hist Auto
Higher

Actual:
60 ft.

Year:	Name:	Type:
1930	THOMPSON AND DUBEY BR	AUTOMOBILE REPAIRING

AQ1203 **PERSONAL SERVICE GARAGE** **EDR Hist Auto** **1009495869**
88 10TH **N/A**
< 1/8 **PORTLAND, OR**
1 ft.

Site 14 of 15 in cluster AQ

Relative: EDR Hist Auto
Higher

Actual:
49 ft.

Year:	Name:	Type:
1930	PERSONAL SERVICE GARAGE	AUTOMOBILE GARAGES

C1204 **STATEWIDE PARKING CO** **EDR Hist Auto** **1021533432**
108 W BURNSIDE **N/A**
< 1/8 **PORTLAND, OR 97209**
1 ft.

Site 20 of 20 in cluster C

Relative: EDR Hist Auto
Higher

Actual:
32 ft.

Year:	Name:	Type:
1969	STATEWIDE PARKING CO	Not reported
1970	STATEWIDE PARKING CO	Not reported
1971	STATEWIDE PARKING CO	Not reported

AM1205 **NIGUMA MOTOJI** **EDR Hist Cleaner** **1009479114**
250 COUCH **N/A**
< 1/8 **PORTLAND, OR**
1 ft.

Site 30 of 32 in cluster AM

Relative: EDR Hist Cleaner
Higher

Actual:
37 ft.

Year:	Name:	Type:
1930	NIGUMA MOTOJI	CLOTHES PRESSERS AND CLEANERS

AQ1206 **HEATING OIL TANK** **OR LUST** **S104907921**
1133 W BURNSIDE (IN STREET) **N/A**
< 1/8 **PORTLAND, OR 97209**
1 ft.

Site 15 of 15 in cluster AQ

Relative: LUST:
Higher

Actual:
54 ft.

Region:	North Western Region
Facility ID:	26-01-5148
Cleanup Received Date:	01/22/2001
Cleanup Start Date:	01/20/2001
Cleanup Complete Date:	**05/01/2001**
Decode for Region:	**North West Region**

F1207 **BURNSIDE BRIDGEHEAD, BLOCK 67** **OR NPDES** **S117534509**
13 NE 3RD AVE **N/A**
< 1/8 **PORTLAND, OR**
1 ft.

Site 30 of 30 in cluster F

Relative: NPDES:
Higher

Actual:
49 ft.

WQ File Nbr:	123992
Legal Name:	BLOCK 67, LLC
Region:	Not reported
Pri SIC:	1522
Facility Type:	Not reported
Latitude:	Not reported
Longitude:	Not reported
Category:	Not reported
Permit Type:	GEN12C
Permit Active:	Not reported
Is Active?:	FALSE
Permit Description:	Not reported
Expiration Date:	Not reported
EPA Number:	Not reported
UIC Facility:	Not reported
Admin Agent:	Not reported
Last Action Date:	Not reported
Permit Writer:	Not reported
Compliance Inspector:	Not reported
DMR Reviewer:	Not reported
Application Number:	Not reported
Class:	Not reported
Start Date:	Not reported
Region Decode:	Not reported

E1208 **CENTRAL CITY CONCERN** **OR ECSI** **S111005280**
707 W BURNSIDE ST **OR LUST** **N/A**
< 1/8 **PORTLAND, OR 97209** **OR VCP**
1 ft.

Site 61 of 61 in cluster E

Relative:
Higher

Actual:
41 ft.

ECSI:

State ID Number:	5413
Brown ID:	0
Study Area:	False
Region ID:	2
Legislatve ID:	0
Investigation:	No Further Action
FACA ID:	117179
Further Action:	0
Lat/Long (dms):	45 31 23.90 / -122 40 39.70
County Code:	26.00
Score Value:	Not reported
Cerclis ID:	Not reported
Township Coord.:	1.00
Township Zone:	N
Range Coord:	1.00
Range Zone:	E
Section Coord:	34
Qtr Section:	Not reported
Tax Lots:	9800
Size:	0.38 acres
NPL:	False
Orphan:	False
Updated By:	GWISTAR
Update Date:	08/19/2013
Created Date:	08/25/2010
Decode For RegionID:	Northwest Region
Decode For BrownID:	Not reported
Decode For Furtheract:	Not reported
Decode For Investstat:	No Further Action
Decode For Legislative:	Not reported

Narrative:

NARR ID:	5752462
NARR Code:	Site Contacts
Created By:	BSCHWAR
Created Date:	09/08/2010
Updated By:	BSCHWAR
Updated Date:	09/08/2010
Decode for NarcdID:	Site Contacts
NARR Comments:	Owner: Ms. Traci Manning Central City Concern, Inc. 232 NW Sixth Avenue Portland, Oregon 97209 Consultant: Ms. Teresa Nowicki GRI SW 9725 Beaverton-Hillsboro Hwy Suite 140 Beaverton, OR 97005

NARR ID:	5753169
NARR Code:	Contamination
Created By:	BSCHWAR
Created Date:	05/06/2011
Updated By:	BSCHWAR
Updated Date:	05/06/2011
Decode for NarcdID:	Contamination
NARR Comments:	petroleum hydrocarbons (gasoline, diesel, oil), manufactured coal gas waste

CENTRAL CITY CONCERN (Continued) **S111005280**

NARR ID: 5753170
NARR Code: Data Sources
Created By: BSCHWAR
Created Date: 05/06/2011
Updated By: BSCHWAR
Updated Date: 05/06/2011
Decode for NarcdID: Data Sources
NARR Comments: See DEQ Staff Report, attached.

NARR ID: 5753171
NARR Code: General Site Description
Created By: BSCHWAR
Created Date: 05/06/2011
Updated By: BSCHWAR
Updated Date: 05/06/2011
Decode for NarcdID: General Site Description
NARR Comments: Site was formerly used for automobile fueling and servicing. A health care facility is under construction (as of May 2011).

NARR ID: 5753172
NARR Code: Hazardous Substance/Waste Types
Created By: BSCHWAR
Created Date: 05/06/2011
Updated By: BSCHWAR
Updated Date: 05/06/2011
Decode for NarcdID: Hazardous Substance/Waste Types
NARR Comments: See DEQ Staff Report, attached.

NARR ID: 5753173
NARR Code: Land Use (Current/Reasonably Likely)
Created By: BSCHWAR
Created Date: 05/06/2011
Updated By: BSCHWAR
Updated Date: 05/06/2011
Decode for NarcdID: Land Use (Current/Reasonably Likely)
NARR Comments: The area is zoned CXd, Central Commercial with a Design Overlay Zone. This zoning provides for dense commercial development with a variety of uses.

NARR ID: 5753174
NARR Code: Site Location
Created By: BSCHWAR
Created Date: 05/06/2011
Updated By: BSCHWAR
Updated Date: 05/06/2011
Decode for NarcdID: Site Location
NARR Comments: 707 West Burnside Street, Portland, Oregon 97209 (northwest corner of Broadway and Burnside Street)

NARR ID: 5753293
NARR Code: Remedial Action
Created By: BSCHWAR
Created Date: 06/21/2011
Updated By: BSCHWAR
Updated Date: 08/23/2011
Decode for NarcdID: Remedial Action
NARR Comments: (June 21, 2011. Bob Schwarz) GRI conducted investigation and cleanup

CENTRAL CITY CONCERN (Continued) **S111005280**

work in 2011 and 2011. DEQ concluded that no further action is needed. DEQ's staff report in support of this conclusion is attached. (August 23, 2011, Bob Schwarz) DEQ proposed a No Further Action determination for this site. Notice of the proposed No Further Action determination was published in the Oregonian and in the Secretary of State s Bulletin on July 1, 2011. Comments were requested by August 1, 2011. No comments were received. DEQ therefore issued the No Further Action determination on August 18, 2011. A copy of attached.

Administrative Action:

Action ID: 9424
Region: Not reported
Complete Date: 08/25/2010
Rank Value: Not reported
Cleanup Flag: False
Created Date: 08/25/2010
Decode for AgencyID: Department of Environmental Quality
Decode for RegionID: Not reported
Category: Administrative Action
Action Code Flag: False
Action: Site added to database
Further Action: Not reported
Comments: Not reported

Action ID: 9511
Region: Northwestern Region
Complete Date: 07/01/2011
Rank Value: Not reported
Cleanup Flag: False
Created Date: 08/25/2010
Decode for AgencyID: Department of Environmental Quality
Decode for RegionID: Northwest Region
Category: Remedial Action
Action Code Flag: False
Action: SITE INVESTIGATION
Further Action: 0
Comments: Not reported

Action ID: 9443
Region: Northwestern Region
Complete Date: 08/18/2011
Rank Value: Not reported
Cleanup Flag: False
Created Date: 08/19/2013
Decode for AgencyID: Department of Environmental Quality
Decode for RegionID: Northwest Region
Category: Remedial Action
Action Code Flag: False
Action: NO FURTHER STATE ACTION REQUIRED
Further Action: 0
Comments: Not reported

LUST:

Region: North Western Region
Facility ID: 26-11-0122
Cleanup Received Date: 02/15/2011
Cleanup Start Date: 09/27/2010

CENTRAL CITY CONCERN (Continued) **S111005280**

Cleanup Complete Date: 08/18/2011
Decode for Region: North West Region

VCS:

ECS Site ID:	5413
Facility Size:	0.38 acres
Action:	NO FURTHER STATE ACTION REQUIRED
Start Date:	08/18/2011
End Date:	08/18/2011
Facility Status:	Completed
Program:	VCP
Latitude:	45.5233
Longitude:	-122.6777

AM1209 **APERGES JERRY** **EDR Hist Cleaner** **1009479504**
291 BURNSIDE **N/A**
< 1/8 **PORTLAND, OR**
1 ft.

Site 31 of 32 in cluster AM

Relative: Higher EDR Hist Cleaner

Actual: 35 ft.

Year:	Name:	Type:
1930	APERGES JERRY	HAT CLEANERS AND BLOCKERS

AM1210 **HEATING OIL TANK** **OR RGA LUST** **S115390688**
5 NW 5TH AVE **N/A**
< 1/8 **PORTLAND, OR**
1 ft.

Site 32 of 32 in cluster AM

Relative: Higher RGA LUST:

2012	HEATING OIL TANK	5 NW 5TH AVE

Actual: 38 ft.

AO1211 **SAVE WAY CLEANERS** **EDR Hist Cleaner** **1009476521**
13 N BROADWAY **N/A**
< 1/8 **PORTLAND, OR**
1 ft.

Site 26 of 27 in cluster AO

Relative: Higher EDR Hist Cleaner

Actual: 40 ft.

Year:	Name:	Type:
1940	SAVE WAY CLEANERS	CLOTHES PRESSERS AND CLEANERS

AO1212 **COLISEUM FORD** **OR RGA LUST** **S115360604**
55 NE BROADWAY **N/A**
< 1/8 **PORTLAND, OR**
1 ft.

Site 27 of 27 in cluster AO

Relative:
Higher

Actual:
40 ft.

RGA LUST:

2012	COLISEUM FORD	55 NE BROADWAY
2011	COLISEUM FORD	55 NE BROADWAY
2010	COLISEUM FORD	55 NE BROADWAY
2009	COLISEUM FORD	55 NE BROADWAY
2008	COLISEUM FORD	55 NE BROADWAY
2007	COLISEUM FORD	55 NE BROADWAY
2006	COLISEUM FORD	55 NE BROADWAY
2005	COLISEUM FORD	55 NE BROADWAY
2004	COLISEUM FORD	55 NE BROADWAY
2003	COLISEUM FORD	55 NE BROADWAY
2002	COLISEUM FORD	55 NE BROADWAY

AT1213 **R WAGNER CO** **RCRA NonGen / NLR** **1004770714**
West **205 NW 10TH AVE** **FINDS** **ORD987191152**
< 1/8 **PORTLAND, OR 97209** **ECHO**
0.002 mi.
8 ft.

Site 1 of 43 in cluster AT

Relative:
Higher

Actual:
44 ft.

RCRA NonGen / NLR:

Date form received by agency:	01/25/2000
Facility name:	R WAGNER CO
Facility address:	205 NW 10TH AVE PORTLAND, OR 97209
EPA ID:	ORD987191152
Mailing address:	1017 NW DAVIS ST PORTLAND, OR 97209
Contact:	NANI WADDOUPS
Contact address:	1017 NW DAVIS ST PORTLAND, OR 97209
Contact country:	US
Contact telephone:	503-224-7036
Contact email:	Not reported
EPA Region:	10
Classification:	Non-Generator
Description:	Handler: Non-Generators do not presently generate hazardous waste

Owner/Operator Summary:

Owner/operator name:	R WAGNER CO
Owner/operator address:	1017 NW DAVIS STREET PORTLAND, OR 97209
Owner/operator country:	US
Owner/operator telephone:	503-224-7036

R WAGNER CO (Continued) **1004770714**

Owner/operator email: Not reported
Owner/operator fax: Not reported
Owner/operator extension: Not reported
Legal status: Private
Owner/Operator Type: Owner
Owner/Op start date: 01/25/2000
Owner/Op end date: Not reported

Owner/operator name: BESSON, ET. AL
Owner/operator address: 4333 NE BROADWAY
PORTLAND, OR 97213
Owner/operator country: US
Owner/operator telephone: 503-249-7777
Owner/operator email: Not reported
Owner/operator fax: Not reported
Owner/operator extension: Not reported
Legal status: Private
Owner/Operator Type: Operator
Owner/Op start date: 01/25/2000
Owner/Op end date: Not reported

Handler Activities Summary:
U.S. importer of hazardous waste: No
Mixed waste (haz. and radioactive): No
Recycler of hazardous waste: No
Transporter of hazardous waste: No
Treater, storer or disposer of HW: No
Underground injection activity: No
On-site burner exemption: No
Furnace exemption: No
Used oil fuel burner: No
Used oil processor: No
User oil refiner: No
Used oil fuel marketer to burner: No
Used oil Specification marketer: No
Used oil transfer facility: No
Used oil transporter: No

Historical Generators:
Date form received by agency: 01/27/1999
Site name: R WAGNER CO
Classification: Not a generator, verified

Date form received by agency: 01/09/1998
Site name: R WAGNER CO
Classification: Not a generator, verified

Date form received by agency: 01/06/1997
Site name: R WAGNER CO
Classification: Not a generator, verified

Date form received by agency: 01/11/1996
Site name: R WAGNER CO
Classification: Not a generator, verified

Date form received by agency: 03/02/1995

R WAGNER CO (Continued) **1004770714**

Site name: R WAGNER CO
Classification: Not a generator, verified

Date form received by agency: 01/07/1994
Site name: R WAGNER CO
Classification: Not a generator, verified

Date form received by agency: 01/06/1993
Site name: R WAGNER CO
Classification: Not a generator, verified

Date form received by agency: 04/01/1992
Site name: R WAGNER CO
Classification: Not a generator, verified

Hazardous Waste Summary:

. Waste code: NONE
. Waste name: None

Violation Status: No violations found

FINDS:

Registry ID: 110004802562

Environmental Interest/Information System

OR-DEQ (Oregon - Department Of Environmental Quality) is a regulatory agency whose job is to protect the quality of Oregon's Environment. DEQ uses a combination of technical assistance, inspections and permitting to help public and private facilities and citizens understand and comply with state and federal environmental regulations.

RCRAInfo is a national information system that supports the Resource Conservation and Recovery Act (RCRA) program through the tracking of events and activities related to facilities that generate, transport, and treat, store, or dispose of hazardous waste. RCRAInfo allows RCRA program staff to track the notification, permit, compliance, and corrective action activities required under RCRA.

Click this hyperlink while viewing on your computer to access additional FINDS: detail in the EDR Site Report.

ECHO:
Envid: 1004770714
Registry ID: 110004802562
DFR URL: http://echo.epa.gov/detailed-facility-report?fid=110004802562

AU1214 **OR SPILLS** **S118185247**
SSW **SW ALDER ST** **N/A**
< 1/8 **PORTLAND, OR 97204**
0.002 mi.
9 ft. **Site 1 of 2 in cluster AU**

Relative:
Higher

Actual:
32 ft.

OR SPILLS:

Facility ID:	2002-0740
Incident Status:	Archive
Material:	Not reported
Quantity:	Not reported
Unit of Measure:	Not reported
Release Date:	03/29/2002
Description:	Alder Street Outfall - grey chucks going into Willamette. Cellulose grout from storm sewer work upstream.
Lat/Long:	45.518 / -122.6714
Source:	Sewer
Media:	Not reported
Responsible Company:	Not reported
Responsible Address:	Not reported
Responsible City,St,Zip:	Not reported

A1215 **PEACOCK CLEANERS** **RCRA NonGen / NLR** **1015748656**
West **1020 SW STARK** **FINDS** **ORSTATE06336**
< 1/8 **PORTLAND, OR 97205** **ECHO**
0.002 mi.
10 ft. **Site 72 of 93 in cluster A**

Relative:
Higher

Actual:
62 ft.

RCRA NonGen / NLR:

Date form received by agency:	05/23/2006
Facility name:	PEACOCK CLEANERS
Facility address:	1020 SW STARK PORTLAND, OR 97205
EPA ID:	ORSTATE06336
Contact:	Not reported
Contact address:	Not reported Not reported
Contact country:	Not reported
Contact telephone:	Not reported
Contact email:	Not reported
EPA Region:	10
Land type:	Other land type
Classification:	Non-Generator
Description:	Handler: Non-Generators do not presently generate hazardous waste

Handler Activities Summary:

U.S. importer of hazardous waste:	No
Mixed waste (haz. and radioactive):	No
Recycler of hazardous waste:	No
Transporter of hazardous waste:	No
Treater, storer or disposer of HW:	No
Underground injection activity:	No
On-site burner exemption:	No
Furnace exemption:	No
Used oil fuel burner:	No
Used oil processor:	No
User oil refiner:	No
Used oil fuel marketer to burner:	No
Used oil Specification marketer:	No

PEACOCK CLEANERS (Continued) **1015748656**

Used oil transfer facility: No
Used oil transporter: No

Violation Status: No violations found

Evaluation Action Summary:
Evaluation date: 05/12/2006
Evaluation: FOCUSED COMPLIANCE INSPECTION
Area of violation: Not reported
Date achieved compliance: Not reported
Evaluation lead agency: State

FINDS:

Registry ID: 110045419917

Environmental Interest/Information System
RCRAInfo is a national information system that supports the Resource Conservation and Recovery Act (RCRA) program through the tracking of events and activities related to facilities that generate, transport, and treat, store, or dispose of hazardous waste. RCRAInfo allows RCRA program staff to track the notification, permit, compliance, and corrective action activities required under RCRA.

Click this hyperlink while viewing on your computer to access additional FINDS: detail in the EDR Site Report.

ECHO:
Envid: 1015748656
Registry ID: 110045419917
DFR URL: http://echo.epa.gov/detailed-facility-report?fid=110045419917

I1216 **GOSS JAS K** **EDR Hist Auto** **1009495094**
ESE **783 SANDY BLVD** **N/A**
< 1/8 **PORTLAND, OR**
0.003 mi.
14 ft. **Site 34 of 47 in cluster I**

Relative: Higher EDR Hist Auto

Actual: 57 ft.

Year:	Name:	Type:
1930	GOSS JAS K	GASOLINE AND OIL SERVICE STATIONS

U1217 **RICE WALLINGFORD INC** **EDR Hist Auto** **1009491831**
NW **404 HOYT** **N/A**
< 1/8 **PORTLAND, OR**
0.003 mi.
16 ft. **Site 29 of 34 in cluster U**

Relative: Higher EDR Hist Auto

Actual: 34 ft.

Year:	Name:	Type:
1930	RICE WALLINGFORD INC	AUTOMOBILE REPAIRING

R1218
SW
< 1/8
0.004 mi.
20 ft.

ALLYN S CLEANERS TROY LAUNDRY
200 SW ALDER ST
PORTLAND, OR

EDR Hist Cleaner **1009478371**
N/A

Site 14 of 33 in cluster R

Relative:
Higher

EDR Hist Cleaner

Actual:
36 ft.

Year:	Name:	Type:
1960	ALLYN S DYEING AND CLEANING EST	CLEANERS AND DYERS
1965	ALLYN S CLEANERS TROY LAUNDRY	CLEANERS AND DYERS

AN1219
East
< 1/8
0.004 mi.
22 ft.

SOUTH AUTO REPAIR
110 NE 10TH AVE
PORTLAND, OR

EDR Hist Auto **1009485351**
N/A

Site 13 of 47 in cluster AN

Relative:
Higher

EDR Hist Auto

Actual:
104 ft.

Year:	Name:	Type:
1950	SOUTH AUTO REPAIR	AUTOMOBILE REPAIRING
1955	SOUTH REPAIR SERVICE	AUTOMOBILE REPAIRING
1960	SOUTH S AUTO REPAIRS	AUTOMOBILE REPAIRING

AN1220
East
< 1/8
0.004 mi.
23 ft.

ALADDIN CLEANERS AND DYERS
106 NE 10TH AVE
PORTLAND, OR

EDR Hist Cleaner **1009475524**
N/A

Site 14 of 47 in cluster AN

Relative:
Higher

EDR Hist Cleaner

Actual:
104 ft.

Year:	Name:	Type:
1935	ALADDIN CLEANERS AND DYERS	DYERS AND CLEANERS

S1221
SSE
< 1/8
0.004 mi.
23 ft.

SHIRO ITO
66 SW ALDER
PORTLAND, OR

EDR Hist Cleaner **1009482255**
N/A

Site 4 of 13 in cluster S

Relative:
Higher

EDR Hist Cleaner

Actual:
31 ft.

Year:	Name:	Type:
1935	SHIRO ITO	CLOTHES PRESSERS AND CLEANERS

Q1222
SE
< 1/8
0.005 mi.
25 ft.

GRAND STARK CLEANERS
404 SE ALDER
PORTLAND, OR

EDR Hist Cleaner

1009480477
N/A

Site 18 of 40 in cluster Q

Relative:
Higher

Actual:
40 ft.

EDR Hist Cleaner

Year:	Name:	Type:
1950	GRAND STARK CLEANERS	CLEANERS AND DYERS
1950	MURRIN A L MRS	CLEANERS AND DYERS
1955	GRAND STARK CLEANERS	CLEANERS AND DYERS

S1223
SSE
< 1/8
0.005 mi.
26 ft.

ELECTRONICS RECYCLING (OREGON) CO LTD
100 SE ALDER ST
PORTLAND, OR 97214

RCRA NonGen / NLR

1008374934
ORQ000023949

Site 5 of 13 in cluster S

Relative:
Higher

Actual:
31 ft.

RCRA NonGen / NLR:

Date form received by agency:	10/27/2008
Facility name:	ELECTRONICS RECYCLING (OREGON) CO LTD
Facility address:	100 SE ALDER ST PORTLAND, OR 97214
EPA ID:	ORQ000023949
Mailing address:	12187 INDUSTRIAL RD SURRY, V3V3S1
Contact:	KAHANA-MEI WOOD
Contact address:	PO BOX 14934 PORTLAND, OR 97293
Contact country:	US
Contact telephone:	503-232-2500
Contact email:	Not reported
EPA Region:	10
Classification:	Non-Generator
Description:	Handler: Non-Generators do not presently generate hazardous waste

Owner/Operator Summary:

Owner/operator name:	KEVIN ROBITSCH
Owner/operator address:	PO BOX 14934 PORTLAND, OR 97293
Owner/operator country:	US
Owner/operator telephone:	503-232-2500
Owner/operator email:	Not reported
Owner/operator fax:	Not reported
Owner/operator extension:	Not reported
Legal status:	Private
Owner/Operator Type:	Operator
Owner/Op start date:	01/01/2004
Owner/Op end date:	Not reported

Owner/operator name:	EDWARD WU
Owner/operator address:	12187 INDUSTRIAL RD SURREY, V3V3S
Owner/operator country:	CA
Owner/operator telephone:	604 582-8087
Owner/operator email:	Not reported
Owner/operator fax:	Not reported
Owner/operator extension:	Not reported

ELECTRONICS RECYCLING (OREGON) CO LTD (Continued) **1008374934**

Legal status: Private
Owner/Operator Type: Owner
Owner/Op start date: 10/01/2002
Owner/Op end date: Not reported

Handler Activities Summary:
U.S. importer of hazardous waste: No
Mixed waste (haz. and radioactive): No
Recycler of hazardous waste: No
Transporter of hazardous waste: No
Treater, storer or disposer of HW: No
Underground injection activity: No
On-site burner exemption: No
Furnace exemption: No
Used oil fuel burner: No
Used oil processor: No
User oil refiner: No
Used oil fuel marketer to burner: No
Used oil Specification marketer: No
Used oil transfer facility: No
Used oil transporter: No

Historical Generators:
Date form received by agency: 08/27/2004
Site name: ELECTRONICS RECYCLING (OREGON) CO LTD
Classification: Not a generator, verified

Hazardous Waste Summary:

. Waste code: NA
. Waste name: NA

Violation Status: No violations found

S1224 **ELECTRONICS RECYCLING (OREGON) CO LTD** **FINDS** **1008221429**
SSE **100 SE ALDER ST** **ECHO** **N/A**
< 1/8 **PORTLAND, OR 97214**
0.005 mi.
26 ft. **Site 6 of 13 in cluster S**

Relative: Higher

Actual: 31 ft.

FINDS:

Registry ID: 110022435408

Environmental Interest/Information System
OR-DEQ (Oregon - Department Of Environmental Quality) is a regulatory agency whose job is to protect the quality of Oregon's Environment. DEQ uses a combination of technical assistance, inspections and permitting to help public and private facilities and citizens understand and comply with state and federal environmental regulations.

RCRAInfo is a national information system that supports the Resource Conservation and Recovery Act (RCRA) program through the tracking of events and activities related to facilities that generate, transport, and treat, store, or dispose of hazardous waste. RCRAInfo allows RCRA program staff to track the notification, permit, compliance, and

ELECTRONICS RECYCLING (OREGON) CO LTD (Continued) **1008221429**

corrective action activities required under RCRA.

Click this hyperlink while viewing on your computer to access additional FINDS: detail in the EDR Site Report.

ECHO:

Envid:	1008221429
Registry ID:	110022435408
DFR URL:	http://echo.epa.gov/detailed-facility-report?fid=110022435408

R1225 SSW < 1/8 0.005 mi. 26 ft. **FOCUS PHOTOGRAPHY** **RCRA NonGen / NLR** **1001029781**
SW MORRISON ST & SW FRONT AVE **ORR000001404**
PORTLAND, OR 97204

Site 15 of 33 in cluster R

Relative: Higher

Actual: 32 ft.

RCRA NonGen / NLR:

Date form received by agency:	08/17/1998
Facility name:	FOCUS PHOTOGRAPHY
Facility address:	SW MORRISON ST & SW FRONT AVE PORTLAND, OR 97204
EPA ID:	ORR000001404
Mailing address:	320 W 3RD ST STE 495 SANTA ROSA, CA 95401
Contact:	JOHN GRAY
Contact address:	320 W 3RD ST STE 495 SANTA ROSA, CA 95401
Contact country:	US
Contact telephone:	206-857-2782
Contact email:	Not reported
EPA Region:	10
Classification:	Non-Generator
Description:	Handler: Non-Generators do not presently generate hazardous waste

Owner/Operator Summary:

Owner/operator name:	JOHN GRAY
Owner/operator address:	320 W 3RD ST STE 495 SANTA ROSA, CA 95401
Owner/operator country:	US
Owner/operator telephone:	206-857-2782
Owner/operator email:	Not reported
Owner/operator fax:	Not reported
Owner/operator extension:	Not reported
Legal status:	Private
Owner/Operator Type:	Owner
Owner/Op start date:	08/17/1998
Owner/Op end date:	Not reported

Handler Activities Summary:

U.S. importer of hazardous waste:	No
Mixed waste (haz. and radioactive):	No
Recycler of hazardous waste:	No
Transporter of hazardous waste:	No
Treater, storer or disposer of HW:	No
Underground injection activity:	No

FOCUS PHOTOGRAPHY (Continued) **1001029781**

On-site burner exemption: No
Furnace exemption: No
Used oil fuel burner: No
Used oil processor: No
User oil refiner: No
Used oil fuel marketer to burner: No
Used oil Specification marketer: No
Used oil transfer facility: No
Used oil transporter: No

Historical Generators:

Date form received by agency: 02/10/1997
Site name: FOCUS PHOTOGRAPHY
Classification: Not a generator, verified

Date form received by agency: 03/26/1996
Site name: FOCUS PHOTOGRAPHY
Classification: Not a generator, verified

Date form received by agency: 05/22/1995
Site name: FOCUS PHOTOGRAPHY
Classification: Not a generator, verified

Hazardous Waste Summary:

. Waste code: D011
. Waste name: SILVER

Violation Status: No violations found

AT1226 **MAX S AUTO REPAIR** **EDR Hist Auto** **1009496285**
WNW **924 NW FLANDERS ST** **N/A**
< 1/8 **PORTLAND, OR**
0.005 mi.
29 ft. **Site 2 of 43 in cluster AT**

Relative: EDR Hist Auto
Higher

Actual:
41 ft.

Year:	Name:	Type:
1965	MAX S AUTO REPAIR	AUTOMOBILE REPAIRING
1969	MAXS AUTO REPAIR	General Automotive Repair Shops
1970	MAX S AUTO REPAIR	AUTOMOBILE REPAIRING
1970	MAXS AUTO REPAIR	General Automotive Repair Shops
1975	MAX S AUTO REPAIR	AUTOMOBILE REPAIRING

T1227 **MORSE AND VANDERWAL** **EDR Hist Auto** **1009492539**
WSW **471 MORRISON** **N/A**
< 1/8 **PORTLAND, OR**
0.005 mi.
29 ft. **Site 4 of 24 in cluster T**

Relative: EDR Hist Auto
Higher

Actual:
45 ft.

Year:	Name:	Type:
1930	MORSE AND VANDERWAL	AUTOMOBILE REPAIRING

T1228 WSW < 1/8 0.006 mi. 32 ft. | **COMMODORE CLEANERS 527 MORRISON PORTLAND, OR** | **EDR Hist Cleaner** | **1009481411 N/A**

Site 5 of 24 in cluster T

Relative: Higher

Actual: 48 ft.

EDR Hist Cleaner

Year:	Name:	Type:
1930	COMMODORE CLEANERS	CLOTHES PRESSERS AND CLEANERS

AT1229 West < 1/8 0.006 mi. 33 ft. | **HYDRAULIC OUTFITTERS 213 NW 10TH PORTLAND, OR 97209** | **RCRA NonGen / NLR FINDS ECHO** | **1000473726 ORD987187226**

Site 3 of 43 in cluster AT

Relative: Higher

Actual: 43 ft.

RCRA NonGen / NLR:

Date form received by agency:	11/08/2002
Facility name:	HYDRAULIC OUTFITTERS
Facility address:	213 NW 10TH PORTLAND, OR 97209
EPA ID:	ORD987187226
Mailing address:	NO MAILING ADDRESS NO MAILING CITY, OR
Contact:	Not reported
Contact address:	Not reported Not reported
Contact country:	US
Contact telephone:	Not reported
Contact email:	Not reported
EPA Region:	10
Land type:	Facility is not located on Indian land. Additional information is not known.
Classification:	Non-Generator
Description:	Handler: Non-Generators do not presently generate hazardous waste

Owner/Operator Summary:

Owner/operator name:	HYDRAULIC OUTFITTERS
Owner/operator address:	Not reported Not reported
Owner/operator country:	Not reported
Owner/operator telephone:	Not reported
Owner/operator email:	Not reported
Owner/operator fax:	Not reported
Owner/operator extension:	Not reported
Legal status:	Private
Owner/Operator Type:	Owner
Owner/Op start date:	Not reported
Owner/Op end date:	Not reported

Handler Activities Summary:

U.S. importer of hazardous waste:	No
Mixed waste (haz. and radioactive):	No
Recycler of hazardous waste:	No
Transporter of hazardous waste:	No
Treater, storer or disposer of HW:	No
Underground injection activity:	No
On-site burner exemption:	No
Furnace exemption:	No

HYDRAULIC OUTFITTERS (Continued) **1000473726**

Used oil fuel burner: No
Used oil processor: No
User oil refiner: No
Used oil fuel marketer to burner: No
Used oil Specification marketer: No
Used oil transfer facility: No
Used oil transporter: No

Facility Has Received Notices of Violations:
Regulation violated: Not reported
Area of violation: Generators - General
Date violation determined: 11/07/1990
Date achieved compliance: 01/07/1991
Violation lead agency: State
Enforcement action: WRITTEN INFORMAL
Enforcement action date: 11/26/1990
Enf. disposition status: Not reported
Enf. disp. status date: Not reported
Enforcement lead agency: State
Proposed penalty amount: Not reported
Final penalty amount: Not reported
Paid penalty amount: Not reported

Evaluation Action Summary:
Evaluation date: 11/07/1990
Evaluation: FOCUSED COMPLIANCE INSPECTION
Area of violation: Generators - General
Date achieved compliance: 01/07/1991
Evaluation lead agency: State

FINDS:

Registry ID: 110004799825

Environmental Interest/Information System
RCRAInfo is a national information system that supports the Resource Conservation and Recovery Act (RCRA) program through the tracking of events and activities related to facilities that generate, transport, and treat, store, or dispose of hazardous waste. RCRAInfo allows RCRA program staff to track the notification, permit, compliance, and corrective action activities required under RCRA.

Click this hyperlink while viewing on your computer to access additional FINDS: detail in the EDR Site Report.

ECHO:
Envid: 1000473726
Registry ID: 110004799825
DFR URL: http://echo.epa.gov/detailed-facility-report?fid=110004799825

AT1230
West
< 1/8
0.006 mi.
33 ft.

317707747 - AZTECH SIGNS & GRAPHICS INC
213 NW 10TH AVE
PORTLAND, OR 97209

Site 4 of 43 in cluster AT

FINDS **1024384903**
N/A

Relative:
Higher

Actual:
43 ft.

FINDS:

Registry ID: 110070289785

Environmental Interest/Information System
OSHA ESTABLISHMENT

Click this hyperlink while viewing on your computer to access additional FINDS: detail in the EDR Site Report.

R1231
SW
< 1/8
0.006 mi.
34 ft.

TEXACO SERVICE AND PARKING
601 SW 1ST AVE
PORTLAND, OR

Site 16 of 33 in cluster R

EDR Hist Auto **1009493657**
N/A

Relative:
Higher

Actual:
33 ft.

EDR Hist Auto

Year:	Name:	Type:
1940	TEXACO SERVICE AND PARKING	GASOLINE AND OIL SERVICE STATIONS
1950	KADDERLY AND MORTON INC	GASOLINE STATIONS

I1232
ESE
< 1/8
0.007 mi.
35 ft.

HEATING OIL TANK
425 SE 9TH AVE
PORTLAND, OR 97214

Site 35 of 47 in cluster I

OR LUST **S118452514**
N/A

Relative:
Higher

Actual:
66 ft.

LUST:

Region:	North Western Region
Facility ID:	26-15-1798
Cleanup Received Date:	12/31/2015
Cleanup Start Date:	Not reported
Cleanup Complete Date:	**02/10/2016**
Decode for Region:	**North West Region**

I1233
ESE
< 1/8
0.007 mi.
35 ft.

NEW ERA EQUIPMENT CO
425 SE 9TH AVE
PORTLAND, OR

Site 36 of 47 in cluster I

EDR Hist Cleaner **1009480683**
N/A

Relative:
Higher

Actual:
66 ft.

EDR Hist Cleaner

Year:	Name:	Type:
1965	NEW ERA EQUIPMENT CO	LAUNDRY SUPPLIES AND EQUIPMENT DEALERS
1970	NEW ERA EQUIPMENT CO	LAUNDRY SUPPLIES AND EQUIPMENT DEALERS
1975	NEW ERA EQUIPMENT CO	LAUNDRY SUPPLIES AND EQUIPMENT DEALERS

I1234 ESE < 1/8 0.007 mi. 35 ft. | **PACIFIC COLOR PLATE 425 SE 9TH AVE PORTLAND, OR 97214** | **RCRA NonGen / NLR** | **1004771662 ORQ000012260**

Site 37 of 47 in cluster I

Relative: Higher

Actual: 66 ft.

RCRA NonGen / NLR:

Date form received by agency:	01/14/2002
Facility name:	PACIFIC COLOR PLATE
Facility address:	425 SE 9TH AVE PORTLAND, OR 97214
EPA ID:	ORQ000012260
Mailing address:	306 SE 8TH AVE PORTLAND, OR 97213
Contact:	HILARY BURNS
Contact address:	306 SE 8TH AVE PORTLAND, OR 97213
Contact country:	US
Contact telephone:	503-232-7151
Contact email:	HILARYB@NUWAYPRINTING.COM
EPA Region:	10
Classification:	Non-Generator
Description:	Handler: Non-Generators do not presently generate hazardous waste

Owner/Operator Summary:

Owner/operator name:	NU-WAY PRINTING & ENVELOPE CO
Owner/operator address:	306 SE 8TH AVE PORTLAND, OR 97214
Owner/operator country:	US
Owner/operator telephone:	503-232-7151
Owner/operator email:	Not reported
Owner/operator fax:	Not reported
Owner/operator extension:	Not reported
Legal status:	Private
Owner/Operator Type:	Owner
Owner/Op start date:	01/14/2002
Owner/Op end date:	Not reported

Handler Activities Summary:

U.S. importer of hazardous waste:	No
Mixed waste (haz. and radioactive):	No
Recycler of hazardous waste:	No
Transporter of hazardous waste:	No
Treater, storer or disposer of HW:	No
Underground injection activity:	No
On-site burner exemption:	No
Furnace exemption:	No
Used oil fuel burner:	No
Used oil processor:	No
User oil refiner:	No
Used oil fuel marketer to burner:	No
Used oil Specification marketer:	No
Used oil transfer facility:	No
Used oil transporter:	No

Historical Generators:

Date form received by agency:	01/19/2001
Site name:	PACIFIC COLOR PLATE

PACIFIC COLOR PLATE (Continued) **1004771662**

Classification: Not a generator, verified

Date form received by agency: 04/25/2000
Site name: PACIFIC COLOR PLATE
Classification: Not a generator, verified

Date form received by agency: 06/17/1999
Site name: PACIFIC COLOR PLATE
Classification: Not a generator, verified

Hazardous Waste Summary:

. Waste code: NONE
. Waste name: None

Violation Status: No violations found

I1235 **CASTLE ROSE GARAGE** **EDR Hist Auto** **1009495140**
ESE **796 SANDY BLVD** **N/A**
< 1/8 **PORTLAND, OR**
0.008 mi.
40 ft. **Site 38 of 47 in cluster I**

Relative: EDR Hist Auto
Higher

Actual:
59 ft.

Year:	Name:	Type:
1930	CASTLE ROSE GARAGE	AUTOMOBILE GARAGES

U1236 **UNION DEPOT GARAGE** **EDR Hist Auto** **1009491057**
NW **333 HOYT** **N/A**
< 1/8 **PORTLAND, OR**
0.008 mi.
40 ft. **Site 30 of 34 in cluster U**

Relative: EDR Hist Auto
Higher

Actual:
34 ft.

Year:	Name:	Type:
1930	UNION DEPOT GARAGE	AUTOMOBILE REPAIRING

A1237 **RED CAP GARAGE** **EDR Hist Auto** **1009484986**
West **1025 SW STARK ST** **N/A**
< 1/8 **PORTLAND, OR**
0.008 mi.
42 ft. **Site 73 of 93 in cluster A**

Relative: EDR Hist Auto
Higher

Actual:
63 ft.

Year:	Name:	Type:
1935	RED CAP GARAGE	AUTOMOBILE GARAGES
1940	RED CAP GARAGE	AUTOMOBILE GARAGES
1950	RED CAP GARAGE	AUTOMOBILE GARAGES
1955	RED CAP GARAGES	AUTO GARAGES
1960	RED CAP GARAGE	AUTOMOBILE REPAIRING
1965	RED CAP GARAGE	AUTOMOBILE REPAIRING

J1238 WSW < 1/8 0.008 mi. 43 ft. | **WATERLEAF ARCHITECTURE & INTERIORS**
621 SW MORRISON ST STE 125
PORTLAND, OR 97205 | **RCRA NonGen / NLR**
FINDS
ECHO | **1005417811**
ORQ000016212

Site 29 of 40 in cluster J

Relative: Higher

Actual: 55 ft.

RCRA NonGen / NLR:

Date form received by agency:	12/31/2007
Facility name:	WATERLEAF ARCHITECTURE & INTERIORS
Facility address:	621 SW MORRISON ST STE 125 PORTLAND, OR 97205
EPA ID:	ORQ000016212
Mailing address:	419 SW 11TH #200 PORTLAND, OR 97205
Contact:	ASHLEY WOLFF
Contact address:	621 SW MORRISON ST STE 125 PORTLAND, OR 97205
Contact country:	US
Contact telephone:	503-228-7571
Contact email:	Not reported
EPA Region:	10
Classification:	Non-Generator
Description:	Handler: Non-Generators do not presently generate hazardous waste

Owner/Operator Summary:

Owner/operator name:	WATERLEAF ARCHITECTURE & INTERIORS
Owner/operator address:	621 SW MORRISON ST STE 125 PORTLAND, OR 97205
Owner/operator country:	US
Owner/operator telephone:	503-228-7571
Owner/operator email:	Not reported
Owner/operator fax:	Not reported
Owner/operator extension:	Not reported
Legal status:	Private
Owner/Operator Type:	Owner
Owner/Op start date:	11/09/2000
Owner/Op end date:	Not reported

Owner/operator name:	WATERLEAF ARCHITECTURE & INTERIORS
Owner/operator address:	621 SW MORRISON ST STE 125 PORTLAND, OR 97205
Owner/operator country:	US
Owner/operator telephone:	503-228-7571
Owner/operator email:	Not reported
Owner/operator fax:	Not reported
Owner/operator extension:	Not reported
Legal status:	Private
Owner/Operator Type:	Operator
Owner/Op start date:	12/31/2007
Owner/Op end date:	Not reported

Handler Activities Summary:

U.S. importer of hazardous waste:	No
Mixed waste (haz. and radioactive):	No
Recycler of hazardous waste:	No
Transporter of hazardous waste:	No
Treater, storer or disposer of HW:	No
Underground injection activity:	No

WATERLEAF ARCHITECTURE & INTERIORS (Continued) **1005417811**

On-site burner exemption: No
Furnace exemption: No
Used oil fuel burner: No
Used oil processor: No
User oil refiner: No
Used oil fuel marketer to burner: No
Used oil Specification marketer: No
Used oil transfer facility: No
Used oil transporter: No

Historical Generators:

Date form received by agency: 12/31/2004
Site name: WATERLEAF ARCHITECTURE & INTERIORS
Classification: Not a generator, verified

Date form received by agency: 02/28/2003
Site name: WATERLEAF ARCHITECTURE & INTERIORS
Classification: Not a generator, verified

Date form received by agency: 01/15/2002
Site name: WATERLEAF ARCHITECTURE & INTERIORS
Classification: Not a generator, verified

Date form received by agency: 04/16/2001
Site name: WATERLEAF ARCHITECTURE & INTERIORS
Classification: Not a generator, verified

Date form received by agency: 11/09/2000
Site name: WATERLEAF ARCHITECTURE & INTERIORS
Classification: Not a generator, verified

Hazardous Waste Summary:

. Waste code: NA
. Waste name: NA

Violation Status: No violations found

FINDS:

Registry ID: 110012175902

Environmental Interest/Information System

OR-DEQ (Oregon - Department Of Environmental Quality) is a regulatory agency whose job is to protect the quality of Oregon's Environment. DEQ uses a combination of technical assistance, inspections and permitting to help public and private facilities and citizens understand and comply with state and federal environmental regulations.

RCRAInfo is a national information system that supports the Resource Conservation and Recovery Act (RCRA) program through the tracking of events and activities related to facilities that generate, transport, and treat, store, or dispose of hazardous waste. RCRAInfo allows RCRA program staff to track the notification, permit, compliance, and corrective action activities required under RCRA.

WATERLEAF ARCHITECTURE & INTERIORS (Continued) **1005417811**

Click this hyperlink while viewing on your computer to access additional FINDS: detail in the EDR Site Report.

ECHO:
Envid: 1005417811
Registry ID: 110012175902
DFR URL: http://echo.epa.gov/detailed-facility-report?fid=110012175902

J1239
WSW
< 1/8
0.008 mi.
43 ft.

UNITED GAS CORP OF WASH
621 SW MORRISON
PORTLAND, OR

EDR Hist Auto **1009493825**
N/A

Site 30 of 40 in cluster J

Relative:
Higher

Actual:
55 ft.

EDR Hist Auto

Year:	Name:	Type:
1950	UNITED GAS CORP OF WASH	GASOLINE STATIONS

J1240
WSW
< 1/8
0.008 mi.
43 ft.

SRG PARTNERSHIP PC
621 SW MORRISON STE 200
PORTLAND, OR 97205

RCRA NonGen / NLR **1004769624**
FINDS **OR0000148684**
ECHO

Site 31 of 40 in cluster J

Relative:
Higher

Actual:
55 ft.

RCRA NonGen / NLR:
Date form received by agency: 12/31/2004
Facility name: SRG PARTNERSHIP P C
Facility address: 621 SW MORRISON STE 200
PORTLAND, OR 97205-3818
EPA ID: OR0000148684
Mailing address: 621 SW MORRISON ST STE 200
PORTLAND, OR 97205
Contact: WHITNEY KOWALESKI
Contact address: 621 SW MORRISON ST STE 200
PORTLAND, OR 97205
Contact country: US
Contact telephone: 503-222-1917
Contact email: Not reported
EPA Region: 10
Classification: Non-Generator
Description: Handler: Non-Generators do not presently generate hazardous waste

Owner/Operator Summary:
Owner/operator name: SRG PARTNERSHIP P C
Owner/operator address: 621 SW MORRISON STE 200
PORTLAND, OR 97205
Owner/operator country: US
Owner/operator telephone: 503-222-1917
Owner/operator email: Not reported
Owner/operator fax: Not reported
Owner/operator extension: Not reported
Legal status: Private
Owner/Operator Type: Operator

SRG PARTNERSHIP PC (Continued) **1004769624**

Owner/Op start date: 03/23/1994
Owner/Op end date: Not reported

Owner/operator name: SCANLAN KEMPER BARD COMPANIES
Owner/operator address: 1211 SW FIFTH AVE SUITE 7250
PORTLAND, OR 97204
Owner/operator country: US
Owner/operator telephone: 503-220-2600
Owner/operator email: Not reported
Owner/operator fax: Not reported
Owner/operator extension: Not reported
Legal status: Private
Owner/Operator Type: Owner
Owner/Op start date: 12/30/2003
Owner/Op end date: Not reported

Handler Activities Summary:
U.S. importer of hazardous waste: No
Mixed waste (haz. and radioactive): No
Recycler of hazardous waste: No
Transporter of hazardous waste: No
Treater, storer or disposer of HW: No
Underground injection activity: No
On-site burner exemption: No
Furnace exemption: No
Used oil fuel burner: No
Used oil processor: No
User oil refiner: No
Used oil fuel marketer to burner: No
Used oil Specification marketer: No
Used oil transfer facility: No
Used oil transporter: No

Historical Generators:
Date form received by agency: 12/30/2003
Site name: SRG PARTNERSHIP P C
Classification: Not a generator, verified

Date form received by agency: 12/28/2001
Site name: SRG PARTNERSHIP P C
Classification: Not a generator, verified

Date form received by agency: 01/16/2001
Site name: SRG PARTNERSHIP P C
Classification: Not a generator, verified

Date form received by agency: 01/18/2000
Site name: SRG PARTNERSHIP P C
Classification: Not a generator, verified

Date form received by agency: 01/21/1999
Site name: SRG PARTNERSHIP P C
Classification: Not a generator, verified

Date form received by agency: 01/21/1998
Site name: SRG PARTNERSHIP P C

SRG PARTNERSHIP PC (Continued) **1004769624**

Classification: Not a generator, verified

Date form received by agency: 01/30/1997
Site name: SRG PARTNERSHIP P C
Classification: Not a generator, verified

Date form received by agency: 12/28/1995
Site name: SRG PARTNERSHIP P C
Classification: Not a generator, verified

Date form received by agency: 01/05/1995
Site name: SRG PARTNERSHIP P C
Classification: Not a generator, verified

Date form received by agency: 03/10/1994
Site name: SRG PARTNERSHIP P C
Classification: Not a generator, verified

Hazardous Waste Summary:

. Waste code: NA
. Waste name: NA

. Waste code: NONE
. Waste name: None

Violation Status: No violations found

FINDS:

Registry ID: 110004773380

Environmental Interest/Information System
OR-DEQ (Oregon - Department Of Environmental Quality) is a regulatory agency whose job is to protect the quality of Oregon's Environment. DEQ uses a combination of technical assistance, inspections and permitting to help public and private facilities and citizens understand and comply with state and federal environmental regulations.

RCRAInfo is a national information system that supports the Resource Conservation and Recovery Act (RCRA) program through the tracking of events and activities related to facilities that generate, transport, and treat, store, or dispose of hazardous waste. RCRAInfo allows RCRA program staff to track the notification, permit, compliance, and corrective action activities required under RCRA.

Click this hyperlink while viewing on your computer to access additional FINDS: detail in the EDR Site Report.

ECHO:
Envid: 1004769624
Registry ID: 110004773380
DFR URL: http://echo.epa.gov/detailed-facility-report?fid=110004773380

AV1241 **OCONNOR G D** **EDR Hist Cleaner** **1009481570**
WSW **549 MORRISON** **N/A**
< 1/8 **PORTLAND, OR**
0.009 mi.
45 ft. **Site 1 of 28 in cluster AV**

Relative:
Higher

Actual:
50 ft.

EDR Hist Cleaner

Year:	Name:	Type:
1924	OCONNOR G D	CLEANERS, DYERS AND PRESSERS

I1242 **811 S.E. STARK STREET** **HMIRS** **2007439954**
ESE **811 S.E. STARK STREET** **N/A**
< 1/8 **PORTLAND, OR**
0.009 mi.
45 ft. **Site 39 of 47 in cluster I**

Relative:
Higher

Actual:
64 ft.

HMIRS:

Report #:	2006090176
System ID:	415731
Report type:	A
Incident site:	811 S.E. STARK STREET PORTLAND, OR 97214
Incident county:	MULTNOMAH
Incident country:	US
Incident date:	07/24/06
Incident time:	1006
NRC report #:	0
Other fed agency reported to:	Not reported
Other agency report #:	Not reported
Incident foreign country:	Not reported
Transportation mode:	4
Transportation phase:	261
Carrier DOT ID:	71821
Carrier Hazmat ID:	050106550017OQ
Carrier name:	ROADWAY EXPRESS INC
Carrier address:	1077 GORGE BOULEVARD AKRON, OH 44309
Carrier country:	US
Incident consequence:	Spillage
EMS/Fire crew responded:	False
EMS/Fire crew report #:	Not reported
Police responded:	False
Police report #:	Not reported
In-house cleanup occurred:	False
Other cleanup occurred:	True
Estimated damages exceed $500:	True
Value of material lost:	0
Value of carrier loss:	0
Value of pub/priv property loss:	0
Response cost:	0
Remediation cost:	1300

Details of fatalities by vapor/fire/explosion of hazardous material:

Did Fatalities occur:	False
No. of employee fatalities:	0
No. of responder fatalities:	0
No. of public fatalities:	0

811 S.E. STARK STREET (Continued) **2007439954**

Details of fatalities not due to hazardous material:

Did fatalities occur:	False
No. of dead persons:	0

Details of injuries due to hazardous material:

Did injuries occur:	False
No. of employees hospitalized:	0
No. of employees not hospitalized:	0
No. of responders hospitalized:	0
No. of responders not hospitalized:	0
No. of public hospitalized:	0
No. of public not hospitalized:	0
Evacuation was required:	False
No. of employees evacuated:	0
No. of public evacuated:	0
Total number evacuated:	0
Evacuation time in hours:	0
Road/facility was closed:	False
No. of hours closed:	0
Hazmat invloved in crash/derailment:	False
Estimated speed of crash:	0
Crash weather conditions:	Not reported
Vehicle overturned:	Not reported
Did vehicle leave road/track:	Not reported
Where incident occurred/discovered:	Not reported
Shipment handling details:	Not reported

Incident report preparer details:

Preparer name:	MICHAEL N. WINDSOR
Preparer title:	MANAGER - HAZARDOUS MATERIALS
Hazmat registration ID:	Not reported
Employer business name:	YELLOW ROADWAY EXPRESS
Address:	1077 GORGE BOULEVARD AKRON, OH 44309
Country:	US
Report date:	07/26/06
Telephone:	(913) 344-3057
Fax:	(913) 344-3614
Business type:	C
Preparer other function:	Not reported

I1243 **CASTLE ROSE CLEANERS** **EDR Hist Cleaner** **1009482940**
ESE **788 SANDY BLVD** **N/A**
< 1/8 **PORTLAND, OR**
0.009 mi.
46 ft. **Site 40 of 47 in cluster I**

Relative: EDR Hist Cleaner
Higher

Actual:
58 ft.

Year:	Name:	Type:
1930	CASTLE ROSE CLEANERS	CLEANERS GARMENTS CURTAINS AND DRAPERIES

T1244 SW < 1/8 0.009 mi. 47 ft. | **ALLYN S CLEANING AND DYEING ESTABLISHMENT** | **EDR Hist Cleaner** | **1009481898** **N/A**
604 SW 3RD AVE
PORTLAND, OR

Site 6 of 24 in cluster T

Relative: Higher
Actual: 40 ft.

EDR Hist Cleaner

Year:	Name:	Type:
1935	ALLYN S CLEANING AND DYEING EST	DYERS AND CLEANERS

Q1245 SSE < 1/8 0.009 mi. 48 ft. | **ALLYN S CLEANING AND DYEING ESTABLISHMENT** | **EDR Hist Cleaner** | **1009479401** **N/A**
276 SE ALDER
PORTLAND, OR

Site 19 of 40 in cluster Q

Relative: Higher
Actual: 33 ft.

EDR Hist Cleaner

Year:	Name:	Type:
1935	ALLYN S CLEANING AND DYEING EST	DYERS AND CLEANERS

S1246 SSE < 1/8 0.010 mi. 52 ft. | **TYLER REFRIGERATION CORPORATION** | **RCRA NonGen / NLR** **FINDS** **ECHO** | **1000211251** **ORD029125838**
128 SE ALDER ST
PORTLAND, OR 97214

Site 7 of 13 in cluster S

Relative: Higher
Actual: 34 ft.

RCRA NonGen / NLR:

Date form received by agency:	06/01/1985
Facility name:	TYLER REFRIGERATION CORPORATION
Facility address:	128 SE ALDER ST PORTLAND, OR 97214
EPA ID:	ORD029125838
Mailing address:	NOT IN FILE NOT IN FILE, OR
Contact:	Not reported
Contact address:	Not reported Not reported
Contact country:	US
Contact telephone:	Not reported
Contact email:	Not reported
EPA Region:	10
Classification:	Non-Generator
Description:	Handler: Non-Generators do not presently generate hazardous waste

Handler Activities Summary:

U.S. importer of hazardous waste:	No
Mixed waste (haz. and radioactive):	No
Recycler of hazardous waste:	No
Transporter of hazardous waste:	No
Treater, storer or disposer of HW:	No
Underground injection activity:	No
On-site burner exemption:	No
Furnace exemption:	No
Used oil fuel burner:	No
Used oil processor:	No
User oil refiner:	No

TYLER REFRIGERATION CORPORATION (Continued) **1000211251**

Used oil fuel marketer to burner: No
Used oil Specification marketer: No
Used oil transfer facility: No
Used oil transporter: No

Historical Generators:
Date form received by agency: 11/13/1984
Site name: TYLER REFRIGERATION CORPORATION
Classification: Not a generator, verified

Hazardous Waste Summary:

. Waste code: F002
. Waste name: THE FOLLOWING SPENT HALOGENATED SOLVENTS: TETRACHLOROETHYLENE, METHYLENE CHLORIDE, TRICHLOROETHYLENE, 1,1,1-TRICHLOROETHANE, CHLOROBENZENE, 1,1,2-TRICHLORO-1,2,2-TRIFLUOROETHANE, ORTHO-DICHLOROBENZENE, TRICHLOROFLUOROMETHANE, AND 1,1,2, TRICHLOROETHANE; ALL SPENT SOLVENT MIXTURES/BLENDS CONTAINING, BEFORE USE, A TOTAL OF TEN PERCENT OR MORE (BY VOLUME) OF ONE OR MORE OF THE ABOVE HALOGENATED SOLVENTS OR THOSE SOLVENTS LISTED IN F001, F004, AND F005; AND STILL BOTTOMS FROM THE RECOVERY OF THESE SPENT SOLVENTS AND SPENT SOLVENT MIXTURES.

Violation Status: No violations found

FINDS:

Registry ID: 110004782003

Environmental Interest/Information System
RCRAInfo is a national information system that supports the Resource Conservation and Recovery Act (RCRA) program through the tracking of events and activities related to facilities that generate, transport, and treat, store, or dispose of hazardous waste. RCRAInfo allows RCRA program staff to track the notification, permit, compliance, and corrective action activities required under RCRA.

Click this hyperlink while viewing on your computer to access additional FINDS: detail in the EDR Site Report.

ECHO:
Envid: 1000211251
Registry ID: 110004782003
DFR URL: http://echo.epa.gov/detailed-facility-report?fid=110004782003

AW1247 **JOHNSTONE SUPPLY PORTLAND** **RCRA NonGen / NLR** **1001229625**
East **1010 SE ASH ST** **FINDS** **ORQ000006445**
< 1/8 **PORTLAND, OR 97214** **ECHO**
0.010 mi.
55 ft. **Site 1 of 26 in cluster AW**

Relative:
Higher
Actual:
87 ft.

RCRA NonGen / NLR:
Date form received by agency: 04/27/1998
Facility name: JOHNSTONE SUPPLY PORTLAND
Facility address: 1010 SE ASH ST
PORTLAND, OR 97214

JOHNSTONE SUPPLY PORTLAND (Continued) **1001229625**

EPA ID:	ORQ000006445
Mailing address:	PO BOX 1668 TUALATIN, OR 97062
Contact:	JOHN HACKETT
Contact address:	PO BOX 1668 TUALATIN, OR 97062
Contact country:	US
Contact telephone:	503-234-7221
Contact email:	Not reported
EPA Region:	10
Classification:	Non-Generator
Description:	Handler: Non-Generators do not presently generate hazardous waste

Owner/Operator Summary:

Owner/operator name:	GREG & PENNY POPMA
Owner/operator address:	7245 SW DURHAM RD TIGARD, OR 97224
Owner/operator country:	US
Owner/operator telephone:	503-598-7800
Owner/operator email:	Not reported
Owner/operator fax:	Not reported
Owner/operator extension:	Not reported
Legal status:	Private
Owner/Operator Type:	Owner
Owner/Op start date:	04/27/1998
Owner/Op end date:	Not reported

Handler Activities Summary:

U.S. importer of hazardous waste:	No
Mixed waste (haz. and radioactive):	No
Recycler of hazardous waste:	No
Transporter of hazardous waste:	No
Treater, storer or disposer of HW:	No
Underground injection activity:	No
On-site burner exemption:	No
Furnace exemption:	No
Used oil fuel burner:	No
Used oil processor:	No
User oil refiner:	No
Used oil fuel marketer to burner:	No
Used oil Specification marketer:	No
Used oil transfer facility:	No
Used oil transporter:	No

Historical Generators:

Date form received by agency:	06/09/1997
Site name:	JOHNSTONE SUPPLY PORTLAND
Classification:	Not a generator, verified

Hazardous Waste Summary:

. Waste code: NONE
. Waste name: None

Violation Status: No violations found

JOHNSTONE SUPPLY PORTLAND (Continued) **1001229625**

FINDS:

Registry ID: 110004813569

Environmental Interest/Information System
RCRAInfo is a national information system that supports the Resource Conservation and Recovery Act (RCRA) program through the tracking of events and activities related to facilities that generate, transport, and treat, store, or dispose of hazardous waste. RCRAInfo allows RCRA program staff to track the notification, permit, compliance, and corrective action activities required under RCRA.

Click this hyperlink while viewing on your computer to access additional FINDS: detail in the EDR Site Report.

ECHO:

Envid:	1001229625
Registry ID:	110004813569
DFR URL:	http://echo.epa.gov/detailed-facility-report?fid=110004813569

AW1248 **JOHNSTONE SUPPLY PORTLAND** **OR HSIS** **S111251000**
East **1010 SE ASH ST** **N/A**
< 1/8 **PORTLAND, OR 97214**
0.010 mi.
55 ft. **Site 2 of 26 in cluster AW**

Relative:
Higher

Actual:
87 ft.

HSIS:

Facility ID:	034771
Department Or Division Of Company:	Not reported
Extremely Hazardous Substance:	N
Facility Has Written Emergency Plan:	N
Contains 112R:	N
NAICS Code 1:	423730
NAICS Desc 1:	WARM AIR HEATING, A/C EQP & SUPPLIES WHSLE
NAICS Code 2:	423740
NAICS Desc 2:	REFRG EQP & SUPPLIES WHSLE
Manager Name:	GREG POPMA JR
Business Phone:	5032347221
Mailing Address:	PO BOX 1668
Mailing City:	TUALATIN
Mailing State:	OR
Mailing Zip:	97062
No. of Employees:	12
Day Phone:	5096544926
Placard:	N
Fire Dept Code:	0291
FD:	PORTLAND FIRE & RESCUE
Sprinkler System:	Y
Emergency Contact:	TOD SPAUGY
Emergency Procedure:	Not reported
Business Type:	WHSLE HEATING AIR CONDITIONING
Facility Type:	Not reported
Division/Department:	Not reported
Facility Status:	Not reported
Status TRI:	Not reported
Status RMP:	Not reported

JOHNSTONE SUPPLY PORTLAND (Continued) **S111251000**

Status PSM:	Not reported
Status CR2K:	Not reported
Status 302:	Not reported
Owner Name:	Not reported
Latest Report ID:	Not reported
Case Number:	Not reported
Chemical Name:	Not reported
EHS Name:	Not reported
Is Pure:	Not reported
Is Mix:	Not reported
Is EHS:	Not reported
Mixture Component:	Not reported
Maximum DailyAmount Code:	Not reported
Maximum DailyAmount Unit:	Not reported
Chemical Added Date:	Not reported
Is ChemPSM:	Not reported
Is Chem112r:	Not reported
Is Chem302:	Not reported
Is Pesticide:	Not reported
Is Fertilizer:	Not reported
Physical State:	Not reported
UNNA Number:	Not reported
NFPA Health:	Not reported
NFPA Flammability:	Not reported
NFPA Reactivity:	Not reported
NFPA Special Notice:	Not reported
Hazards:	Not reported
No# of Days Onsite:	Not reported
Latitude:	Not reported
Longitude:	Not reported

Facility:

Chemical Name:	NITROGEN
Physical Description:	GAS
Case Number:	7727379
Facility Id:	034771
Physical State Of The Substance:	3
Avag Amt Possessed During Year CD:	10
Max Amt Possessed During Year CD:	11
Applicable Unit Of Measure Code:	3
Description Of The Unit Of Measure:	CUBIC FEET
Type Code:	L
Description:	CYLINDER
Type Code:	Not reported
Temperature Description:	Not reported
Pressure of Code:	2
Pressure Description:	GREATER THAN NORMAL PRESSURE
Pressure of Code:	Not reported
Pressure Description:	Not reported
Temperature Description:	NORMAL TEMPERATURE
Temperature of The Hazardous Substance Code:	4
Temperature Description:	Not reported
Temperature of The Hazardous Substance Code:	Not reported
Days Hazardous Substance On Site During Year:	365
Is The Substance Protected A Trade Secret:	False
Description Of The Max Qnty Code:	500-999
Description Of The Avg Qnty Code:	200-499
Most Hazardous Ingridient:	NITROGEN

JOHNSTONE SUPPLY PORTLAND (Continued) **S111251000**

United Nations/north america 4 Digit Class Number:	1066
Hazard Rank:	2
EHS Ingredient:	NONE LISTED ON MSDS
Substance Pure:	True
Substance Mix:	False
First Hazardous Class Code For Chemical:	Non-flammable Gas
Second Hazardous Class Code For Chemical:	Not reported
Third Hazardous Class Code For Chemical:	Not reported
Hazard Class 1 Of The Chemical:	2.2
Hazard Class 2 Of The Chemical:	Not reported
Hazard Class 3 Of The Chemical:	Not reported

Chemical:

Chemical Name:	NITROGEN
United Nations/north america 4 Digit Class Number:	1066
Chemical Abstract Service Identifier Number:	7727379
Chemical Is Extremely Hazardous Substance (EHS):	N
First Hazardous Class Code For Chemical:	Non-flammable Gas
Second Hazardous Class Code For Chemical:	Not reported
Third Hazardous Class Code For Chemical:	Not reported
Hazard Class 1 Of The Chemical:	2.2
Hazard Class 2 Of The Chemical:	Not reported
Hazard Class 3 Of The Chemical:	Not reported
Chemical Is A Toxic 313 Chemical:	N
EPA Pesticide Registration Number:	Not reported
Contains 112R:	N
Contains EHS:	N
Fertilizer:	N
Pesticide:	N
Contains 313:	N

Chemical Name:	ACETYLENE
Physical Description:	GAS
Case Number:	74862
Facility Id:	034771
Physical State Of The Substance:	3
Avag Amt Possessed During Year CD:	10
Max Amt Possessed During Year CD:	11
Applicable Unit Of Measure Code:	3
Description Of The Unit Of Measure:	CUBIC FEET
Type Code:	L
Description:	CYLINDER
Type Code:	Not reported
Temperature Description:	Not reported
Pressure of Code:	2
Pressure Description:	GREATER THAN NORMAL PRESSURE
Pressure of Code:	Not reported
Pressure Description:	Not reported
Temperature Description:	NORMAL TEMPERATURE
Temperature of The Hazardous Substance Code:	4
Temperature Description:	Not reported
Temperature of The Hazardous Substance Code:	Not reported
Days Hazardous Substance On Site During Year:	365
Is The Substance Protected A Trade Secret:	False
Description Of The Max Qnty Code:	500-999
Description Of The Avg Qnty Code:	200-499
Most Hazardous Ingridient:	ACETYLENE

JOHNSTONE SUPPLY PORTLAND (Continued) **S111251000**

United Nations/north america 4 Digit Class Number:	1001
Hazard Rank:	2
EHS Ingredient:	NONE LISTED ON MSDS
Substance Pure:	True
Substance Mix:	False
First Hazardous Class Code For Chemical:	Flammable Gas
Second Hazardous Class Code For Chemical:	Chronic Health Hazard
Third Hazardous Class Code For Chemical:	Not reported
Hazard Class 1 Of The Chemical:	2.1
Hazard Class 2 Of The Chemical:	6.4
Hazard Class 3 Of The Chemical:	Not reported

Chemical:

Chemical Name:	ACETYLENE
United Nations/north america 4 Digit Class Number:	1001
Chemical Abstract Service Identifier Number:	74862
Chemical Is Extremely Hazardous Substance (EHS):	N
First Hazardous Class Code For Chemical:	Flammable Gas
Second Hazardous Class Code For Chemical:	Chronic Health Hazard
Third Hazardous Class Code For Chemical:	Not reported
Hazard Class 1 Of The Chemical:	2.1
Hazard Class 2 Of The Chemical:	6.4
Hazard Class 3 Of The Chemical:	Not reported
Chemical Is A Toxic 313 Chemical:	N
EPA Pesticide Registration Number:	Not reported
Contains 112R:	N
Contains EHS:	N
Fertilizer:	N
Pesticide:	N
Contains 313:	N

R1249 **PALACE LAUNDRY CO** **EDR Hist Cleaner** **1009482004**
SW **620 SW 2D AVE** **N/A**
< 1/8 **PORTLAND, OR**
0.011 mi.
56 ft. **Site 17 of 33 in cluster R**

Relative: EDR Hist Cleaner
Higher

Actual: Year: Name: Type:
36 ft. 1940 PALACE LAUNDRY CO LAUNDRIES

R1250 **HERMES CLEANERS** **EDR Hist Cleaner** **1009482015**
SW **621 SW 2D AVE** **N/A**
< 1/8 **PORTLAND, OR**
0.011 mi.
56 ft. **Site 18 of 33 in cluster R**

Relative: EDR Hist Cleaner
Higher

Actual: Year: Name: Type:
36 ft. 1950 HERMES CLEANERS CLEANERS AND DYERS

I1251
ESE
< 1/8
0.011 mi.
56 ft.

ANDREWS AND HULL
776 SANDY BLVD
PORTLAND, OR

EDR Hist Auto **1009495075**
N/A

Site 41 of 47 in cluster I

Relative:
Higher

EDR Hist Auto

Actual:
57 ft.

Year:	Name:	Type:
1930	ANDREWS AND HULL	AUTOMOBILE GARAGES

V1252
WNW
< 1/8
0.011 mi.
58 ft.

DEPOT AUTOMOTIVE SERVICE
623 NW HOYT
PORTLAND, OR

EDR Hist Auto **1009493842**
N/A

Site 60 of 72 in cluster V

Relative:
Higher

EDR Hist Auto

Actual:
37 ft.

Year:	Name:	Type:
1960	DEPOT AUTOMOTIVE SERVICE	GASOLINE STATIONS

I1253
ESE
< 1/8
0.011 mi.
58 ft.

LINEN SUPPLY CO
735 SANDY BLVD
PORTLAND, OR

EDR Hist Cleaner **1009482618**
N/A

Site 42 of 47 in cluster I

Relative:
Higher

EDR Hist Cleaner

Actual:
52 ft.

Year:	Name:	Type:
1930	LINEN SUPPLY CO	LAUNDRIES

AN1254
East
< 1/8
0.011 mi.
58 ft.

EAST BURNSIDE GARAGE
6 SE 10TH AVE
PORTLAND, OR

EDR Hist Auto **1009493609**
N/A

Site 15 of 47 in cluster AN

Relative:
Higher

EDR Hist Auto

Actual:
93 ft.

Year:	Name:	Type:
1935	EAST BURNSIDE GARAGE	AUTOMOBILE GARAGES

AT1255
West
< 1/8
0.011 mi.
59 ft.

H G S GRINDING SERVICE
221 NW 10TH AVE
PORTLAND, OR

EDR Hist Auto **1009489612**
N/A

Site 5 of 43 in cluster AT

Relative:
Higher

EDR Hist Auto

Actual:
43 ft.

Year:	Name:	Type:
1950	H G S GRINDING SERVICE	AUTOMOBILE MOTOR REBUILDING
1950	H G S GRINDING SERVICE	AUTOMOBILE REPAIRING

H G S GRINDING SERVICE (Continued) **1009489612**

1955	H G S GRINDING SERVICE	AUTOMOBILE MOTOR REBUILDING
1960	H G S GRINDING SERVICE	AUTOMOBILE REPAIRING
1965	H G S GRINDING SERVICE	AUTOMOBILE REPAIRING
1975	DOWNTOWN AUTO REPAIR	AUTOMOBILE REPAIRING
1981	DOWNTOWN AUTO REPAIR	AUTOMOBILE REPAIRING
1985	DOWNTOWN AUTO REPAIR	AUTOMOBILE REPAIRING
1987	DOWNTOWN AUTO REPAIR	Not reported
1990	DOWNTOWN AUTO REPAIR	Exterior Repair Services
1991	DOWNTOWN AUTO REPAIR	Exterior Repair Services
1992	DOWNTOWN AUTO REPAIR	Exterior Repair Services
1993	DOWNTOWN AUTO REPAIR	Exterior Repair Services
1994	DOWNTOWN AUTO REPAIR	General Automotive Repair Shops
1995	DOWNTOWN AUTO REPAIR	General Automotive Repair Shops
1996	DOWNTOWN AUTO REPAIR	General Automotive Repair Shops
1997	DOWNTOWN AUTO REPAIR	General Automotive Repair Shops
1998	DOWNTOWN AUTO REPAIR	General Automotive Repair Shops
1999	DOWNTOWN AUTO REPAIR	General Automotive Repair Shops

T1256 **BALLOON CLEANERS** **EDR Hist Cleaner** **1009480756**
SW **435 MORRISON** **N/A**
< 1/8 **PORTLAND, OR**
0.011 mi.
60 ft. **Site 7 of 24 in cluster T**

Relative:
Higher

EDR Hist Cleaner

Actual:
44 ft.

Year:	Name:	Type:
1930	BALLOON CLEANERS	CLEANERS GARMENTS CURTAINS AND DRAPERIES

AT1257 **PLAZA CLEANERS** **OR DRYCLEANERS** **S108519989**
WNW **909 NW EVERETT ST** **N/A**
< 1/8 **PORTLAND, OR 97209**
0.012 mi.
61 ft. **Site 6 of 43 in cluster AT**

Relative:
Higher

Actual:
41 ft.

DRYCLEANERS:

Dry Cleaner ID:	735
Current Status:	Closed
Last Update:	10/13/2014
DEQID:	Not reported
Latitude:	45.525297347
Longitude:	-122.68050048
Decode for Fstatus:	Closed
Mail Name:	Plaza Cleaners
Mail Address:	909 NW Everett
Mail City:	Portland
Mail State:	OR
Mail ZIP:	97209
Mail Email Address:	Not reported
Mail Effective Date:	05/05/2009
Mail Last Updated:	05/05/2009
Owner ID:	8891
Own Name:	SAY, Inc
Own Organization:	Plaza Cleaners
Own Address:	803 NW 21st Ave
Own City:	Portland

PLAZA CLEANERS (Continued) **S108519989**

Own State:	OR
Own ZIP:	97209
Own Phone:	Not reported
Own Email Address:	kbutters@plazacleaners.net
Owner Effective Date:	01/01/2006
Owner Last Updated:	03/17/2014
Property Owner ID:	3650
Property Owner Name:	Steve Young
Property Owner Organization:	Steve & Anne Young
Property Owner Address:	1410 NW Kearney #810
Property Owner City:	Portland
Property Owner State:	OR
Property Owner ZIP:	97209
Property Owner Phone:	Not reported
Property Owner Email Address:	Not reported
Property Owner Effective Date:	06/04/2013
Property Owner Last Updated:	06/04/2013

V1258 **DEPOT AUTOMOTIVE SERVICE** **EDR Hist Auto** **1009493856**
WNW **625 NW HOYT** **N/A**
< 1/8 **PORTLAND, OR**
0.012 mi.
61 ft. **Site 61 of 72 in cluster V**

Relative:
Higher

Actual:
37 ft.

EDR Hist Auto

Year:	Name:	Type:
1935	UNION STATION GARAGE	AUTOMOBILE GARAGES
1950	DEPOT AUTO SERVICE	GASOLINE STATIONS
1955	DEPOT AUTOMOTIVE SERVICE	GASOLINE STATIONS

V1259 **BLOCK U** **OR UST** **U004140892**
WNW **625 NW HOYT STREET** **N/A**
< 1/8 **PORTLAND, OR 97209**
0.012 mi.
61 ft. **Site 62 of 72 in cluster V**

Relative:
Higher

Actual:
37 ft.

UST:

Facility ID:	12357
Facility Telephone:	(503) 823-3244
Permittee Name:	BOB VAN VICKLE
Number of Permitted Tanks:	Not reported
Active Tanks:	Not reported
Decommissioned Tanks:	1
Number of Tanks:	1

AV1260 WSW < 1/8 0.012 mi. 62 ft. — **HOWATT FRED J**, **575 MORRISON**, **PORTLAND, OR** — **EDR Hist Auto** — **1009493419** / **N/A**

Site 2 of 28 in cluster AV

Relative: Higher

EDR Hist Auto

Actual: 51 ft.

Year:	Name:	Type:
1930	HOWATT FRED J	AUTOMOBILE REPAIRING

T1261 SW < 1/8 0.013 mi. 67 ft. — **RANDALL CHAS G**, **426 MORRISON**, **PORTLAND, OR** — **EDR Hist Cleaner** — **1009480692** / **N/A**

Site 8 of 24 in cluster T

Relative: Higher

EDR Hist Cleaner

Actual: 44 ft.

Year:	Name:	Type:
1930	RANDALL CHAS G	CLEANERS GARMENTS CURTAINS AND DRAPERIES

AV1262 WSW < 1/8 0.013 mi. 67 ft. — **PIONEER COURTHOUSE**, **520 SW MORRISON**, **PORTLAND, OR 97204** — **FINDS** — **1007996172** / **N/A**

Site 3 of 28 in cluster AV

Relative: Higher

FINDS:

Actual: 50 ft.

Registry ID: 110020802363

Environmental Interest/Information System

US EPA Air Quality System (AQS) contains ambient air pollution data collected by EPA, State, Local, and Tribal air pollution control agencies from thousands of monitoring stations.

Click this hyperlink while viewing on your computer to access additional FINDS: detail in the EDR Site Report.

T1263 WSW < 1/8 0.013 mi. 68 ft. — **NEW CINGULAR WIRELESS PCS, LLC - USID121646**, **700 SW 5TH AVE**, **PORTLAND, OR 97204** — **OR HSIS** — **S117278841** / **N/A**

Site 9 of 24 in cluster T

Relative: Higher

HSIS:

Actual: 47 ft.

Facility ID:	120992
Department Or Division Of Company:	USID121646
Extremely Hazardous Substance:	N
Facility Has Written Emergency Plan:	N
Contains 112R:	N
NAICS Code 1:	517212
NAICS Desc 1:	CELLULAR & OTHER WIRELESS TELECOMMUNICATIO
NAICS Code 2:	000000
NAICS Desc 2:	Not reported

NEW CINGULAR WIRELESS PCS, LLC - USID121646 (Continued) **S117278841**

Manager Name:	RANDALL STEPHENSON
Business Phone:	8005669347
Mailing Address:	308 S AKARD ST 17TH FLR
Mailing City:	DALLAS
Mailing State:	TX
Mailing Zip:	75202
No. of Employees:	0
Day Phone:	8006382822
Placard:	Y
Fire Dept Code:	0291
FD:	PORTLAND FIRE & RESCUE
Sprinkler System:	Y
Emergency Contact:	MNOC HOTLINE
Emergency Procedure:	Not reported
Business Type:	TELECOMMUNICATIONS
Facility Type:	Not reported
Division/Department:	Not reported
Facility Status:	Not reported
Status TRI:	Not reported
Status RMP:	Not reported
Status PSM:	Not reported
Status CR2K:	Not reported
Status 302:	Not reported
Owner Name:	Not reported
Latest Report ID:	Not reported
Case Number:	Not reported
Chemical Name:	Not reported
EHS Name:	Not reported
Is Pure:	Not reported
Is Mix:	Not reported
Is EHS:	Not reported
Mixture Component:	Not reported
Maximum DailyAmount Code:	Not reported
Maximum DailyAmount Unit:	Not reported
Chemical Added Date:	Not reported
Is ChemPSM:	Not reported
Is Chem112r:	Not reported
Is Chem302:	Not reported
Is Pesticide:	Not reported
Is Fertilizer:	Not reported
Physical State:	Not reported
UNNA Number:	Not reported
NFPA Health:	Not reported
NFPA Flammability:	Not reported
NFPA Reactivity:	Not reported
NFPA Special Notice:	Not reported
Hazards:	Not reported
No# of Days Onsite:	Not reported
Latitude:	Not reported
Longitude:	Not reported

Facility:

Chemical Name:	LEAD ACID BATTERIES
Physical Description:	SOLID
Case Number:	Not reported
Facility Id:	120992
Physical State Of The Substance:	1
Avag Amt Possessed During Year CD:	11

NEW CINGULAR WIRELESS PCS, LLC - USID121646 (Continued) **S117278841**

Max Amt Possessed During Year CD:	11
Applicable Unit Of Measure Code:	1
Description Of The Unit Of Measure:	POUNDS
Type Code:	R
Description:	OTHER
Type Code:	Not reported
Temperature Description:	Not reported
Pressure of Code:	1
Pressure Description:	NORMAL PRESSURE
Pressure of Code:	Not reported
Pressure Description:	Not reported
Temperature Description:	NORMAL TEMPERATURE
Temperature of The Hazardous Substance Code:	4
Temperature Description:	Not reported
Temperature of The Hazardous Substance Code:	Not reported
Days Hazardous Substance On Site During Year:	365
Is The Substance Protected A Trade Secret:	False
Description Of The Max Qnty Code:	500-999
Description Of The Avg Qnty Code:	500-999
Most Hazardous Ingridient:	SULFURIC ACID
United Nations/north America 4 Digit Class Number:	2794
Hazard Rank:	4
EHS Ingredient:	SULFURIC ACID
Substance Pure:	False
Substance Mix:	True
First Hazardous Class Code For Chemical:	Acute Health Hazard
Second Hazardous Class Code For Chemical:	Corrosive Material
Third Hazardous Class Code For Chemical:	Chronic Health Hazard
Hazard Class 1 Of The Chemical:	6.3
Hazard Class 2 Of The Chemical:	8.0
Hazard Class 3 Of The Chemical:	6.4

Chemical:

Chemical Name:	LEAD ACID BATTERIES
United Nations/north America 4 Digit Class Number:	2794
Chemical Abstract Service Identifier Number:	Not reported
Chemical Is Extremely Hazardous Substance (EHS):	N
First Hazardous Class Code For Chemical:	Acute Health Hazard
Second Hazardous Class Code For Chemical:	Corrosive Material
Third Hazardous Class Code For Chemical:	Chronic Health Hazard
Hazard Class 1 Of The Chemical:	6.3
Hazard Class 2 Of The Chemical:	8.0
Hazard Class 3 Of The Chemical:	6.4
Chemical Is A Toxic 313 Chemical:	N
EPA Pesticide Registration Number:	Not reported
Contains 112R:	N
Contains EHS:	Y
Fertilizer:	N
Pesticide:	N
Contains 313:	Y

Facility ID:	120992
Department Or Division Of Company:	Not reported
Extremely Hazardous Substance:	Not reported
Facility Has Written Emergency Plan:	Not reported
Contains 112R:	Not reported

NEW CINGULAR WIRELESS PCS, LLC - USID121646 (Continued) **S117278841**

NAICS Code 1:	Not reported
NAICS Desc 1:	Not reported
NAICS Code 2:	Not reported
NAICS Desc 2:	Not reported
Manager Name:	Not reported
Business Phone:	Not reported
Mailing Address:	Not reported
Mailing City:	Not reported
Mailing State:	Not reported
Mailing Zip:	Not reported
No. of Employees:	Not reported
Day Phone:	Not reported
Placard:	Not reported
Fire Dept Code:	Not reported
FD:	PORTLAND FIRE & RESCUE
Sprinkler System:	Not reported
Emergency Contact:	Not reported
Emergency Procedure:	Not reported
Business Type:	Not reported
Facility Type:	Private
Division/Department:	Not reported
Facility Status:	ACTIVE
Status TRI:	Active
Status RMP:	Active
Status PSM:	Active
Status CR2K:	Inactive
Status 302:	Active
Owner Name:	Randall Stephenson
Latest Report ID:	-
Case Number:	Not reported
Chemical Name:	Not reported
EHS Name:	Not reported
Is Pure:	Not reported
Is Mix:	Not reported
Is EHS:	Not reported
Mixture Component:	Not reported
Maximum DailyAmount Code:	Not reported
Maximum DailyAmount Unit:	Not reported
Chemical Added Date:	Not reported
Is ChemPSM:	Not reported
Is Chem112r:	Not reported
Is Chem302:	Not reported
Is Pesticide:	Not reported
Is Fertilizer:	Not reported
Physical State:	Not reported
UNNA Number:	Not reported
NFPA Health:	Not reported
NFPA Flammability:	Not reported
NFPA Reactivity:	Not reported
NFPA Special Notice:	Not reported
Hazards:	Not reported
No# of Days Onsite:	Not reported
Latitude:	45.5183
Longitude:	-122.677

Facility:

Chemical Name:	LEAD ACID BATTERIES
Physical Description:	SOLID

NEW CINGULAR WIRELESS PCS, LLC - USID121646 (Continued) **S117278841**

Case Number:	Not reported
Facility Id:	120992
Physical State Of The Substance:	1
Avag Amt Possessed During Year CD:	11
Max Amt Possessed During Year CD:	11
Applicable Unit Of Measure Code:	1
Description Of The Unit Of Measure:	POUNDS
Type Code:	R
Description:	OTHER
Type Code:	Not reported
Temperature Description:	Not reported
Pressure of Code:	1
Pressure Description:	NORMAL PRESSURE
Pressure of Code:	Not reported
Pressure Description:	Not reported
Temperature Description:	NORMAL TEMPERATURE
Temperature of The Hazardous Substance Code:	4
Temperature Description:	Not reported
Temperature of The Hazardous Substance Code:	Not reported
Days Hazardous Substance On Site During Year:	365
Is The Substance Protected A Trade Secret:	False
Description Of The Max Qnty Code:	500-999
Description Of The Avg Qnty Code:	500-999
Most Hazardous Ingridient:	SULFURIC ACID
United Nations/north America 4 Digit Class Number:	2794
Hazard Rank:	4
EHS Ingredient:	SULFURIC ACID
Substance Pure:	False
Substance Mix:	True
First Hazardous Class Code For Chemical:	Acute Health Hazard
Second Hazardous Class Code For Chemical:	Corrosive Material
Third Hazardous Class Code For Chemical:	Chronic Health Hazard
Hazard Class 1 Of The Chemical:	6.3
Hazard Class 2 Of The Chemical:	8.0
Hazard Class 3 Of The Chemical:	6.4

Chemical:

Chemical Name:	LEAD ACID BATTERIES
United Nations/north America 4 Digit Class Number:	2794
Chemical Abstract Service Identifier Number:	Not reported
Chemical Is Extremely Hazardous Substance (EHS):	N
First Hazardous Class Code For Chemical:	Acute Health Hazard
Second Hazardous Class Code For Chemical:	Corrosive Material
Third Hazardous Class Code For Chemical:	Chronic Health Hazard
Hazard Class 1 Of The Chemical:	6.3
Hazard Class 2 Of The Chemical:	8.0
Hazard Class 3 Of The Chemical:	6.4
Chemical Is A Toxic 313 Chemical:	N
EPA Pesticide Registration Number:	Not reported
Contains 112R:	N
Contains EHS:	Y
Fertilizer:	N
Pesticide:	N
Contains 313:	Y

AT1264 WNW < 1/8 0.013 mi. 70 ft. | **FARNHAM AND RILEV INC** | **EDR Hist Auto** | **1009489894**
235 NW 10TH AVE | **N/A**
PORTLAND, OR

Site 7 of 43 in cluster AT

Relative: Higher

Actual: 43 ft.

EDR Hist Auto

Year:	Name:	Type:
1935	FARNHAM AND RILEV INC	AUTOMOBILE REPAIRING
1940	FARNHAM E A CO	AUTOMOBILE REPAIRING
1950	FARNHAM E A CO	AUTOMOBILE REPAIRING
1955	FARNHAM B A AND CO	AUTOMOBILE REPAIRING
1960	FARNHAM E A CO	AUTOMOBILE REPAIRING
1992	DAEMKES ALFACURE INC	General Automotive Repair Shops
1994	EURO AUTO SERVICE	General Automotive Repair Shops
1998	EUROCAR INC	General Automotive Repair Shops
1999	EUROCAR INC	General Automotive Repair Shops
2000	EUROCAR INC	General Automotive Repair Shops
2001	EUROCAR INC	General Automotive Repair Shops
2002	EUROCAR INC	General Automotive Repair Shops
2003	EUROCAR INC	General Automotive Repair Shops

Q1265 SE < 1/8 0.013 mi. 71 ft. | **RIVER CITY BICYCLES INC** | **RCRA NonGen / NLR** | **1004771748**
706 SE MARTIN LUTHER KING JR B | **ORQ000013870**
PORTLAND, OR 97214

Site 20 of 40 in cluster Q

Relative: Higher

Actual: 39 ft.

RCRA NonGen / NLR:

Date form received by agency:	06/04/2003
Facility name:	RIVER CITY BICYCLES INC
Facility address:	706 SE MARTIN LUTHER KING JR B PORTLAND, OR 97214
EPA ID:	ORQ000013870
Mailing address:	705 SE MARTIN LUTHER KING JR B PORTLAND, OR 97214
Contact:	DAVID GUETTLER
Contact address:	706 SE MARTIN LUTHER KING JR B PORTLAND, OR 97214
Contact country:	US
Contact telephone:	503-233-5973
Contact email:	Not reported
EPA Region:	10
Classification:	Non-Generator
Description:	Handler: Non-Generators do not presently generate hazardous waste

Owner/Operator Summary:

Owner/operator name:	RIVER CITY BICYCLES INC
Owner/operator address:	706 SE MARTIN LUTHER KING JR B PORTLAND, OR 97214
Owner/operator country:	US
Owner/operator telephone:	503-233-5973
Owner/operator email:	Not reported
Owner/operator fax:	Not reported
Owner/operator extension:	Not reported
Legal status:	Private
Owner/Operator Type:	Owner
Owner/Op start date:	06/04/2003

RIVER CITY BICYCLES INC (Continued) **1004771748**

Owner/Op end date: Not reported

Handler Activities Summary:

U.S. importer of hazardous waste:	No
Mixed waste (haz. and radioactive):	No
Recycler of hazardous waste:	No
Transporter of hazardous waste:	No
Treater, storer or disposer of HW:	No
Underground injection activity:	No
On-site burner exemption:	No
Furnace exemption:	No
Used oil fuel burner:	No
Used oil processor:	No
User oil refiner:	No
Used oil fuel marketer to burner:	No
Used oil Specification marketer:	No
Used oil transfer facility:	No
Used oil transporter:	No

Historical Generators:

Date form received by agency: 01/09/2002
Site name: RIVER CITY BICYCLES INC
Classification: Not a generator, verified

Date form received by agency: 01/16/2001
Site name: RIVER CITY BICYCLES INC
Classification: Not a generator, verified

Date form received by agency: 01/24/2000
Site name: RIVER CITY BICYCLES INC
Classification: Not a generator, verified

Hazardous Waste Summary:

. Waste code: NONE
. Waste name: None

Violation Status: No violations found

AX1266 **OR SPILLS** **S117402839**
South **WILLAMETTE RIVER** **N/A**
< 1/8 **PORTLAND, OR 97204**
0.014 mi.
72 ft. **Site 1 of 3 in cluster AX**

Relative:
Higher

Actual:
8 ft.

OR SPILLS:

Facility ID:	2014-2641
Incident Status:	Closed
Material:	Oil - Other
Quantity:	.5
Unit of Measure:	Gallons
Release Date:	12/04/2014
Description:	Portland Fire and Rescue reported encountering a sheen approximately 50’X10’ on the Willamette River, just downstream of the Morrison Bridge in Portland. The sheen was weathered and looked like it was breaking up. The reporting party guessed that the recent deluge of rainfall had dislodged some old street runoff oil from a storm drain.

(Continued) **S117402839**

Checking nearby outfalls failed to find a source of the spill however.
Lat/Long: 45.5178 / -122.6683
Source: Unknown
Media: Surface Water
Responsible Company: Not reported
Responsible Address: Not reported
Responsible City,St,Zip: Not reported

V1267 WNW < 1/8 0.014 mi. 72 ft. | **ENERGY, DEPARTMENT OF** | **MLTS** | **1001207539**
P. O. BOX 3621 | **N/A**
PORTLAND, OR 97208

Site 63 of 72 in cluster V

Relative: Higher
Actual: 37 ft.

MLTS:
License Number: 36-19375-01
First License Date: Not reported
License Date: 12/12/89
Lic. Expiration Date: 08/31/90
Contact Name: PATRICIA HUNTER
Contact Phone: FTS 425-2390
Institution Code: 19375
Department/Bldg: BONNEVILLE POWER ADMINISTRATION::
States Allowing Use: Not reported
Store Material Use: No
Redistribution Use: No
Incinerate Use: No
Burial Use: No
Last Inspection Date: 10/01/88
Next Inspection Date: 10/01/92
Licensee Contact: Not reported
Inspector Name: JAY DICK

AK1268 ENE < 1/8 0.014 mi. 75 ft. | **UNISOURCE MAINTENANCE SUPPLY** | **FINDS ECHO** | **1016086323**
425 NORTHEAST 9TH AVENUE | **N/A**
PORTLAND, OR 97232

Site 5 of 14 in cluster AK

Relative: Higher
Actual: 107 ft.

FINDS:

Registry ID: 110006858560

Environmental Interest/Information System
OR-DEQ (Oregon - Department Of Environmental Quality) is a regulatory agency whose job is to protect the quality of Oregon's Environment. DEQ uses a combination of technical assistance, inspections and permitting to help public and private facilities and citizens understand and comply with state and federal environmental regulations.

RCRAInfo is a national information system that supports the Resource Conservation and Recovery Act (RCRA) program through the tracking of events and activities related to facilities that generate, transport, and treat, store, or dispose of hazardous waste. RCRAInfo allows RCRA program staff to track the notification, permit, compliance, and

UNISOURCE MAINTENANCE SUPPLY (Continued) **1016086323**

corrective action activities required under RCRA.

Click this hyperlink while viewing on your computer to access additional FINDS: detail in the EDR Site Report.

ECHO:

Envid:	1016086323
Registry ID:	110006858560
DFR URL:	http://echo.epa.gov/detailed-facility-report?fid=110006858560

AK1269 **PACIFIC COLOR PLATE** **RCRA-CESQG** **1004771849**
ENE **425 SOUTHEAST 9TH AVENUE** **FINDS** **ORQ000014951**
< 1/8 **PORTLAND, OR 97214** **ECHO**
0.014 mi. **OR MANIFEST**
75 ft. **Site 6 of 14 in cluster AK**

Relative:
Higher

Actual:
107 ft.

RCRA-CESQG:

Date form received by agency:	12/31/2010
Facility name:	TWENTY FOUR SEVEN INC
Facility address:	425 NE 9TH AVE PORTLAND, OR 97232
EPA ID:	ORQ000014951
Contact:	RAYMOND L WILSON
Contact address:	425 NE 9TH AVE PORTLAND, OR 97232-2710
Contact country:	US
Contact telephone:	503-222-7999
Contact email:	Not reported
EPA Region:	10
Land type:	Private
Classification:	Conditionally Exempt Small Quantity Generator
Description:	Handler: generates 100 kg or less of hazardous waste per calendar month, and accumulates 1000 kg or less of hazardous waste at any time; or generates 1 kg or less of acutely hazardous waste per calendar month, and accumulates at any time: 1 kg or less of acutely hazardous waste; or 100 kg or less of any residue or contaminated soil, waste or other debris resulting from the cleanup of a spill, into or on any land or water, of acutely hazardous waste; or generates 100 kg or less of any residue or contaminated soil, waste or other debris resulting from the cleanup of a spill, into or on any land or water, of acutely hazardous waste during any calendar month, and accumulates at any time: 1 kg or less of acutely hazardous waste; or 100 kg or less of any residue or contaminated soil, waste or other debris resulting from the cleanup of a spill, into or on any land or water, of acutely hazardous waste

Owner/Operator Summary:

Owner/operator name:	MIKE LETTUNICH
Owner/operator address:	425 NE 9TH AVE PORTLAND, OR 97232
Owner/operator country:	US
Owner/operator telephone:	503-231-8956
Owner/operator email:	Not reported
Owner/operator fax:	Not reported
Owner/operator extension:	Not reported
Legal status:	Private

PACIFIC COLOR PLATE (Continued) **1004771849**

Owner/Operator Type: Owner
Owner/Op start date: 05/20/2002
Owner/Op end date: Not reported

Owner/operator name: TWENTY FOUR SEVEN, INC.
Owner/operator address: 425 NE 9TH AVE
PORTLAND, OR 97232
Owner/operator country: US
Owner/operator telephone: 503-231-8956
Owner/operator email: Not reported
Owner/operator fax: Not reported
Owner/operator extension: Not reported
Legal status: Private
Owner/Operator Type: Operator
Owner/Op start date: 12/31/2010
Owner/Op end date: Not reported

Handler Activities Summary:
U.S. importer of hazardous waste: No
Mixed waste (haz. and radioactive): No
Recycler of hazardous waste: No
Transporter of hazardous waste: No
Treater, storer or disposer of HW: No
Underground injection activity: No
On-site burner exemption: No
Furnace exemption: No
Used oil fuel burner: No
Used oil processor: No
User oil refiner: No
Used oil fuel marketer to burner: No
Used oil Specification marketer: No
Used oil transfer facility: No
Used oil transporter: No

Historical Generators:
Date form received by agency: 12/31/2009
Site name: TWENTY FOUR SEVEN INC
Classification: Small Quantity Generator

Date form received by agency: 12/31/2008
Site name: TWENTY FOUR SEVEN INC
Classification: Small Quantity Generator

Date form received by agency: 12/31/2008
Site name: TWENTY FOUR SEVEN INC
Classification: Small Quantity Generator

Date form received by agency: 12/31/2004
Site name: TWENTY FOUR SEVEN INC
Classification: Conditionally Exempt Small Quantity Generator

Date form received by agency: 03/31/2003
Site name: TWENTY FOUR SEVEN INC
Classification: Conditionally Exempt Small Quantity Generator

Date form received by agency: 06/24/2002

PACIFIC COLOR PLATE (Continued) **1004771849**

Site name: TWENTY FOUR SEVEN INC
Classification: Conditionally Exempt Small Quantity Generator

Date form received by agency: 05/20/2002
Site name: TWENTY FOUR SEVEN INC
Classification: Conditionally Exempt Small Quantity Generator

Date form received by agency: 03/05/2001
Site name: UNISOURCE MAINTENANCE SUPPLY
Classification: Conditionally Exempt Small Quantity Generator

Date form received by agency: 05/23/2000
Site name: UNISOURCE MAINTENANCE SUPPLY
Classification: Large Quantity Generator

Hazardous Waste Summary:

. Waste code: NA
. Waste name: NA

. Waste code: NONE
. Waste name: None

Facility Has Received Notices of Violations:
Regulation violated: Not reported
Area of violation: Generators - Pre-transport
Date violation determined: 04/09/2007
Date achieved compliance: 05/02/2007
Violation lead agency: State
Enforcement action: NOTICE OF NONCOMPLIANCE
Enforcement action date: 04/19/2007
Enf. disposition status: Not reported
Enf. disp. status date: Not reported
Enforcement lead agency: State
Proposed penalty amount: Not reported
Final penalty amount: Not reported
Paid penalty amount: Not reported

Regulation violated: Not reported
Area of violation: Generators - General
Date violation determined: 04/09/2007
Date achieved compliance: 05/02/2007
Violation lead agency: State
Enforcement action: NOTICE OF NONCOMPLIANCE
Enforcement action date: 04/19/2007
Enf. disposition status: Not reported
Enf. disp. status date: Not reported
Enforcement lead agency: State
Proposed penalty amount: Not reported
Final penalty amount: Not reported
Paid penalty amount: Not reported

Regulation violated: Not reported
Area of violation: Universal Waste - Small Quantity Handlers
Date violation determined: 04/09/2007
Date achieved compliance: 05/02/2007

PACIFIC COLOR PLATE (Continued) **1004771849**

Violation lead agency: State
Enforcement action: NOTICE OF NONCOMPLIANCE
Enforcement action date: 04/19/2007
Enf. disposition status: Not reported
Enf. disp. status date: Not reported
Enforcement lead agency: State
Proposed penalty amount: Not reported
Final penalty amount: Not reported
Paid penalty amount: Not reported

Evaluation Action Summary:
Evaluation date: 03/23/2009
Evaluation: COMPLIANCE ASSISTANCE VISIT
Area of violation: Not reported
Date achieved compliance: Not reported
Evaluation lead agency: State

Evaluation date: 04/09/2007
Evaluation: COMPLIANCE EVALUATION INSPECTION ON-SITE
Area of violation: Universal Waste - Small Quantity Handlers
Date achieved compliance: 05/02/2007
Evaluation lead agency: State

Evaluation date: 04/09/2007
Evaluation: COMPLIANCE EVALUATION INSPECTION ON-SITE
Area of violation: Generators - General
Date achieved compliance: 05/02/2007
Evaluation lead agency: State

Evaluation date: 04/09/2007
Evaluation: COMPLIANCE EVALUATION INSPECTION ON-SITE
Area of violation: Generators - Pre-transport
Date achieved compliance: 05/02/2007
Evaluation lead agency: State

Evaluation date: 04/07/2003
Evaluation: COMPLIANCE ASSISTANCE VISIT
Area of violation: Not reported
Date achieved compliance: Not reported
Evaluation lead agency: State

FINDS:

Registry ID: 110006856278

Environmental Interest/Information System

OR-DEQ (Oregon - Department Of Environmental Quality) is a regulatory agency whose job is to protect the quality of Oregon's Environment. DEQ uses a combination of technical assistance, inspections and permitting to help public and private facilities and citizens understand and comply with state and federal environmental regulations.

RCRAInfo is a national information system that supports the Resource Conservation and Recovery Act (RCRA) program through the tracking of events and activities related to facilities that generate, transport, and treat, store, or dispose of hazardous waste. RCRAInfo allows RCRA

PACIFIC COLOR PLATE (Continued) **1004771849**

program staff to track the notification, permit, compliance, and corrective action activities required under RCRA.

Registry ID: 110004783164

Environmental Interest/Information System
RCRAInfo is a national information system that supports the Resource Conservation and Recovery Act (RCRA) program through the tracking of events and activities related to facilities that generate, transport, and treat, store, or dispose of hazardous waste. RCRAInfo allows RCRA program staff to track the notification, permit, compliance, and corrective action activities required under RCRA.

Click this hyperlink while viewing on your computer to access additional FINDS: detail in the EDR Site Report.

ECHO:
Envid: 1004771849
Registry ID: 110004783164
DFR URL: http://echo.epa.gov/detailed-facility-report?fid=110004783164

Envid: 1004771849
Registry ID: 110006856278
DFR URL: http://echo.epa.gov/detailed-facility-report?fid=110006856278

OR MANIFEST:
Manifest Year: Manifest Year - 2008
EPA Id: ORQ000014951
Inactive Status: Not reported
Organization Name: Not reported
Contact Name: Raymond Wilson
Contact Telephone Number: Not reported
Mailing Address: 425 NE 9th Ave
Mailing City/State/Zip: Portland, OR 97232-2710

Manifest:
Year : 2008
RCRA Id : ORQ000014951
Inactive : Not reported
Status: Small quantity generator
Manifest : 001388714FLE
Ship Date : 04/14/2008
TSD : UTD981552177
WS Num: 2
Transporter: ORQ000004812
Ship Qty : Not reported
Rpt Unit : Not reported
Off Mng : H040
EPA Waste Codes: D001 F003 F005
Waste Description: Waste solid, containing flammable liquid
Total Amt Of Waste Stream Generated in Reporting Yr 1: 396.8125
Total Amt Of Waste Stream Generated in Reporting Yr 2: 79.362499999999997

Year : 2008
RCRA Id : ORQ000014951

PACIFIC COLOR PLATE (Continued) **1004771849**

Inactive : Not reported
Status: Small quantity generator
Manifest : 001388631FLE
Ship Date : 01/08/2008
TSD : UTD981552177
WS Num: 2
Transporter: ORQ000004812
Ship Qty : Not reported
Rpt Unit : Not reported
Off Mng : H040
EPA Waste Codes: D001 F003 F005
Waste Description: Waste solid, containing flammable liquid
Total Amt Of Waste Stream Generated in Reporting Yr 1: 396.8125
Total Amt Of Waste Stream Generated in Reporting Yr 2: 158.72499999999999

Year : 2008
RCRA Id : ORQ000014951
Inactive : Not reported
Status: Small quantity generator
Manifest : 001388895FLE
Ship Date : 09/25/2008
TSD : UTD981552177
WS Num: 1
Transporter: ORQ000004812
Ship Qty : Not reported
Rpt Unit : Not reported
Off Mng : H040
EPA Waste Codes: D001 F003 F005
Waste Description: Waste, paint related material
Total Amt Of Waste Stream Generated in Reporting Yr 1: 2244.8249999999998
Total Amt Of Waste Stream Generated in Reporting Yr 2: 897.92999999999995

Year : 2008
RCRA Id : ORQ000014951
Inactive : Not reported
Status: Small quantity generator
Manifest : 001388701FLE
Ship Date : 06/18/2008
TSD : UTD981552177
WS Num: 1
Transporter: ORQ000004812
Ship Qty : Not reported
Rpt Unit : Not reported
Off Mng : H040
EPA Waste Codes: D001 F003 F005
Waste Description: Waste, paint related material
Total Amt Of Waste Stream Generated in Reporting Yr 1: 2244.8249999999998
Total Amt Of Waste Stream Generated in Reporting Yr 2: 224.48249999999999

Year : 2008
RCRA Id : ORQ000014951
Inactive : Not reported
Status: Small quantity generator
Manifest : 001388917FLE
Ship Date : 11/11/2008
TSD : UTD981552177
WS Num: 1

PACIFIC COLOR PLATE (Continued) **1004771849**

Transporter: ORQ000004812
Ship Qty : Not reported
Rpt Unit : Not reported
Off Mng : H040
EPA Waste Codes: D001 F003 F005
Waste Description: Waste, paint related material
Total Amt Of Waste Stream Generated in Reporting Yr 1: 2244.8249999999998
Total Amt Of Waste Stream Generated in Reporting Yr 2: 224.48249999999999

Year : 2008
RCRA Id : ORQ000014951
Inactive : Not reported
Status: Small quantity generator
Manifest : 001388686FLE
Ship Date : 02/14/2008
TSD : UTD981552177
WS Num: 2
Transporter: ORQ000004812
Ship Qty : Not reported
Rpt Unit : Not reported
Off Mng : H040
EPA Waste Codes: D001 F003 F005
Waste Description: Waste solid, containing flammable liquid
Total Amt Of Waste Stream Generated in Reporting Yr 1: 396.8125
Total Amt Of Waste Stream Generated in Reporting Yr 2: 238.08750000000001

Year : 2008
RCRA Id : ORQ000014951
Inactive : Not reported
Status: Small quantity generator
Manifest : 001388860FLE
Ship Date : 09/04/2008
TSD : UTD981552177
WS Num: 1
Transporter: ORQ000004812
Ship Qty : Not reported
Rpt Unit : Not reported
Off Mng : H040
EPA Waste Codes: D001 F003 F005
Waste Description: Waste, paint related material
Total Amt Of Waste Stream Generated in Reporting Yr 1: 2244.8249999999998
Total Amt Of Waste Stream Generated in Reporting Yr 2: 673.44749999999999

Year : 2008
RCRA Id : ORQ000014951
Inactive : Not reported
Status: Small quantity generator
Manifest : 001388631FLE
Ship Date : 01/08/2008
TSD : UTD981552177
WS Num: 1
Transporter: ORQ000004812
Ship Qty : Not reported
Rpt Unit : Not reported
Off Mng : H040
EPA Waste Codes: D001 F003 F005
Waste Description: Waste, paint related material

PACIFIC COLOR PLATE (Continued) **1004771849**

Total Amt Of Waste Stream Generated in Reporting Yr 1: 2244.8249999999998
Total Amt Of Waste Stream Generated in Reporting Yr 2: 224.48249999999999

Manifest:

Year :	2007
RCRA Id :	ORQ000014951
Inactive :	Not reported
Status:	Small quantity generator
Manifest :	001245141FLE
Ship Date :	04/27/2007
TSD :	UTD981552177
WS Num:	1
Transporter:	ORQ000004812
Ship Qty :	Not reported
Rpt Unit :	Not reported
Off Mng :	H050
EPA Waste Codes:	D001 F003 F005
Waste Description:	Waste solid, containing flammable liquid

Total Amt Of Waste Stream Generated in Reporting Yr 1: 1269.8
Total Amt Of Waste Stream Generated in Reporting Yr 2: 158.72999999999999

Year :	2007
RCRA Id :	ORQ000014951
Inactive :	Not reported
Status:	Small quantity generator
Manifest :	001245124FLE
Ship Date :	03/13/2007
TSD :	UTD981552177
WS Num:	2
Transporter:	ORQ000004812
Ship Qty :	Not reported
Rpt Unit :	Not reported
Off Mng :	H050
EPA Waste Codes:	D001 F003 F005
Waste Description:	Waste, paint related material

Total Amt Of Waste Stream Generated in Reporting Yr 1: 1571.3800000000001
Total Amt Of Waste Stream Generated in Reporting Yr 2: 224.47999999999999

Year :	2007
RCRA Id :	ORQ000014951
Inactive :	Not reported
Status:	Small quantity generator
Manifest :	001245247FLE
Ship Date :	07/19/2007
TSD :	UTD981552177
WS Num:	2
Transporter:	ORQ000004812
Ship Qty :	Not reported
Rpt Unit :	Not reported
Off Mng :	H050
EPA Waste Codes:	D001 F003 F005
Waste Description:	Waste, paint related material

Total Amt Of Waste Stream Generated in Reporting Yr 1: 1571.3800000000001
Total Amt Of Waste Stream Generated in Reporting Yr 2: 224.47999999999999

PACIFIC COLOR PLATE (Continued) **1004771849**

Year : 2007
RCRA Id : ORQ000014951
Inactive : Not reported
Status: Small quantity generator
Manifest : 001245108FLE
Ship Date : 02/13/2007
TSD : UTD981552177
WS Num: 2
Transporter: ORQ000004812
Ship Qty : Not reported
Rpt Unit : Not reported
Off Mng : H050
EPA Waste Codes: D001 F003 F005
Waste Description: Waste, paint related material
Total Amt Of Waste Stream Generated in Reporting Yr 1: 1571.3800000000001
Total Amt Of Waste Stream Generated in Reporting Yr 2: 224.47999999999999

Year : 2007
RCRA Id : ORQ000014951
Inactive : Not reported
Status: Small quantity generator
Manifest : 001245124FLE
Ship Date : 03/13/2007
TSD : UTD981552177
WS Num: 1
Transporter: ORQ000004812
Ship Qty : Not reported
Rpt Unit : Not reported
Off Mng : H050
EPA Waste Codes: D001 F003 F005
Waste Description: Waste solid, containing flammable liquid
Total Amt Of Waste Stream Generated in Reporting Yr 1: 1269.8
Total Amt Of Waste Stream Generated in Reporting Yr 2: 158.72999999999999

Year : 2007
RCRA Id : ORQ000014951
Inactive : Not reported
Status: Small quantity generator
Manifest : 001388542FLE
Ship Date : 10/09/2007
TSD : UTD981552177
WS Num: 2
Transporter: ORQ000004812
Ship Qty : Not reported
Rpt Unit : Not reported
Off Mng : H050
EPA Waste Codes: D001 F003 F005
Waste Description: Waste, paint related material
Total Amt Of Waste Stream Generated in Reporting Yr 1: 1571.3800000000001
Total Amt Of Waste Stream Generated in Reporting Yr 2: 224.47999999999999

Year : 2007
RCRA Id : ORQ000014951
Inactive : Not reported
Status: Small quantity generator
Manifest : 000726655FLE
Ship Date : 01/09/2007

PACIFIC COLOR PLATE (Continued) **1004771849**

TSD : UTD981552177
WS Num: 2
Transporter: ORQ000004812
Ship Qty : Not reported
Rpt Unit : Not reported
Off Mng : H050
EPA Waste Codes: D001 F003 F005
Waste Description: Waste, paint related material
Total Amt Of Waste Stream Generated in Reporting Yr 1: 1571.3800000000001
Total Amt Of Waste Stream Generated in Reporting Yr 2: 224.47999999999999

Year : 2007
RCRA Id : ORQ000014951
Inactive : Not reported
Status: Small quantity generator
Manifest : 001245193FLE
Ship Date : 05/29/2007
TSD : UTD981552177
WS Num: 1
Transporter: ORQ000004812
Ship Qty : Not reported
Rpt Unit : Not reported
Off Mng : H050
EPA Waste Codes: D001 F003 F005
Waste Description: Waste solid, containing flammable liquid
Total Amt Of Waste Stream Generated in Reporting Yr 1: 1269.8
Total Amt Of Waste Stream Generated in Reporting Yr 2: 79.359999999999999

Year : 2007
RCRA Id : ORQ000014951
Inactive : Not reported
Status: Small quantity generator
Manifest : 001388577FLE
Ship Date : 11/14/2007
TSD : UTD981552177
WS Num: 1
Transporter: ORQ000004812
Ship Qty : Not reported
Rpt Unit : Not reported
Off Mng : H050
EPA Waste Codes: D001 F003 F005
Waste Description: Waste solid, containing flammable liquid
Total Amt Of Waste Stream Generated in Reporting Yr 1: 1269.8
Total Amt Of Waste Stream Generated in Reporting Yr 2: 158.72999999999999

Year : 2007
RCRA Id : ORQ000014951
Inactive : Not reported
Status: Small quantity generator
Manifest : 000726655FLE
Ship Date : 01/09/2007
TSD : UTD981552177
WS Num: 1
Transporter: ORQ000004812
Ship Qty : Not reported
Rpt Unit : Not reported
Off Mng : H050

PACIFIC COLOR PLATE (Continued) **1004771849**

EPA Waste Codes: D001 F003 F005
Waste Description: Waste solid, containing flammable liquid
Total Amt Of Waste Stream Generated in Reporting Yr 1: 1269.8
Total Amt Of Waste Stream Generated in Reporting Yr 2: 158.72999999999999

Click this hyperlink while viewing on your computer to access
31 additional OR_MANIFEST: record(s) in the EDR Site Report.

Year : 2007
RCRA Id : ORQ000014951
Inactive : Not reported
Status: Small quantity generator
Manifest : 001388542FLE
Ship Date : 10/09/2007
TSD : UTD981552177
WS Num: 1
Transporter: ORQ000004812
Ship Qty : Not reported
Rpt Unit : Not reported
Off Mng : H050
EPA Waste Codes: D001 F003 F005
Waste Description: Waste solid, containing flammable liquid
Total Amt Of Waste Stream Generated in Reporting Yr 1: 1269.8
Total Amt Of Waste Stream Generated in Reporting Yr 2: 79.359999999999999

Year : 2007
RCRA Id : ORQ000014951
Inactive : Not reported
Status: Small quantity generator
Manifest : 001245141FLE
Ship Date : 04/27/2007
TSD : UTD981552177
WS Num: 2
Transporter: ORQ000004812
Ship Qty : Not reported
Rpt Unit : Not reported
Off Mng : H050
EPA Waste Codes: D001 F003 F005
Waste Description: Waste, paint related material
Total Amt Of Waste Stream Generated in Reporting Yr 1: 1571.3800000000001
Total Amt Of Waste Stream Generated in Reporting Yr 2: 224.47999999999999

Year : 2007
RCRA Id : ORQ000014951
Inactive : Not reported
Status: Small quantity generator
Manifest : 001245247FLE
Ship Date : 07/19/2007
TSD : UTD981552177
WS Num: 1
Transporter: ORQ000004812
Ship Qty : Not reported
Rpt Unit : Not reported
Off Mng : H050
EPA Waste Codes: D001 F003 F005
Waste Description: Waste solid, containing flammable liquid
Total Amt Of Waste Stream Generated in Reporting Yr 1: 1269.8

PACIFIC COLOR PLATE (Continued) **1004771849**

Total Amt Of Waste Stream Generated in Reporting Yr 2: 158.72999999999999

Year : 2007
RCRA Id : ORQ000014951
Inactive : Not reported
Status: Small quantity generator
Manifest : 001245193FLE
Ship Date : 05/29/2007
TSD : UTD981552177
WS Num: 2
Transporter: ORQ000004812
Ship Qty : Not reported
Rpt Unit : Not reported
Off Mng : H050
EPA Waste Codes: D001 F003 F005
Waste Description: Waste, paint related material
Total Amt Of Waste Stream Generated in Reporting Yr 1: 1571.3800000000001
Total Amt Of Waste Stream Generated in Reporting Yr 2: 224.47999999999999

Year : 2007
RCRA Id : ORQ000014951
Inactive : Not reported
Status: Small quantity generator
Manifest : 001245108FLE
Ship Date : 02/13/2007
TSD : UTD981552177
WS Num: 1
Transporter: ORQ000004812
Ship Qty : Not reported
Rpt Unit : Not reported
Off Mng : H050
EPA Waste Codes: D001 F003 F005
Waste Description: Waste solid, containing flammable liquid
Total Amt Of Waste Stream Generated in Reporting Yr 1: 1269.8
Total Amt Of Waste Stream Generated in Reporting Yr 2: 79.359999999999999

Year : 2007
RCRA Id : ORQ000014951
Inactive : Not reported
Status: Small quantity generator
Manifest : 001388514FLE
Ship Date : 08/31/2007
TSD : UTD981552177
WS Num: 1
Transporter: ORQ000004812
Ship Qty : Not reported
Rpt Unit : Not reported
Off Mng : H050
EPA Waste Codes: D001 F003 F005
Waste Description: Waste solid, containing flammable liquid
Total Amt Of Waste Stream Generated in Reporting Yr 1: 1269.8
Total Amt Of Waste Stream Generated in Reporting Yr 2: 79.359999999999999

Manifest:
Year : 2006

PACIFIC COLOR PLATE (Continued) **1004771849**

RCRA Id : ORQ000014951
Inactive : Not reported
Status: Small quantity generator
Manifest : 05657
Ship Date : 03/08/2006
TSD : WAD991281767
WS Num: Not reported
Transporter: ORQ000023150
Ship Qty : 990
Rpt Unit : LB
Off Mng : H050
EPA Waste Codes: D001 F003 F005
Waste Description: Waste, paint related material
Total Amt Of Waste Stream Generated in Reporting Yr 1: Not reported
Total Amt Of Waste Stream Generated in Reporting Yr 2: Not reported

Year : 2006
RCRA Id : ORQ000014951
Inactive : Not reported
Status: Small quantity generator
Manifest : 000726529FLE
Ship Date : 09/28/2006
TSD : UTD981552177
WS Num: Not reported
Transporter: ORQ000023150
Ship Qty : 990
Rpt Unit : LB
Off Mng : H050
EPA Waste Codes: D001 F003 F005
Waste Description: Waste, paint related material
Total Amt Of Waste Stream Generated in Reporting Yr 1: Not reported
Total Amt Of Waste Stream Generated in Reporting Yr 2: Not reported

Year : 2006
RCRA Id : ORQ000014951
Inactive : Not reported
Status: Small quantity generator
Manifest : 000726625FLE
Ship Date : 11/28/2006
TSD : UTD981552177
WS Num: Not reported
Transporter: ORQ000023150
Ship Qty : 525
Rpt Unit : LB
Off Mng : H050
EPA Waste Codes: D001 F003 F005
Waste Description: Waste solid, containing flammable liquid
Total Amt Of Waste Stream Generated in Reporting Yr 1: Not reported
Total Amt Of Waste Stream Generated in Reporting Yr 2: Not reported

Year : 2006
RCRA Id : ORQ000014951
Inactive : Not reported
Status: Small quantity generator
Manifest : 05921
Ship Date : 05/24/2006
TSD : WAD991281767

PACIFIC COLOR PLATE (Continued) **1004771849**

WS Num: Not reported
Transporter: ORQ000023150
Ship Qty : 175
Rpt Unit : LB
Off Mng : H050
EPA Waste Codes: D001 F003 F005
Waste Description: Waste solid, containing flammable liquid
Total Amt Of Waste Stream Generated in Reporting Yr 1: Not reported
Total Amt Of Waste Stream Generated in Reporting Yr 2: Not reported

Year : 2006
RCRA Id : ORQ000014951
Inactive : Not reported
Status: Small quantity generator
Manifest : 05921
Ship Date : 05/24/2006
TSD : WAD991281767
WS Num: Not reported
Transporter: ORQ000023150
Ship Qty : 990
Rpt Unit : LB
Off Mng : H050
EPA Waste Codes: D001 F003 F005
Waste Description: Waste, paint related material
Total Amt Of Waste Stream Generated in Reporting Yr 1: Not reported
Total Amt Of Waste Stream Generated in Reporting Yr 2: Not reported

Year : 2006
RCRA Id : ORQ000014951
Inactive : Not reported
Status: Small quantity generator
Manifest : 05535
Ship Date : 01/23/2006
TSD : WAD991281767
WS Num: Not reported
Transporter: ORQ000023150
Ship Qty : 495
Rpt Unit : LB
Off Mng : H050
EPA Waste Codes: D001 F003 F005
Waste Description: Waste, paint related material
Total Amt Of Waste Stream Generated in Reporting Yr 1: Not reported
Total Amt Of Waste Stream Generated in Reporting Yr 2: Not reported

Year : 2006
RCRA Id : ORQ000014951
Inactive : Not reported
Status: Small quantity generator
Manifest : 05657
Ship Date : 03/08/2006
TSD : WAD991281767
WS Num: Not reported
Transporter: ORQ000023150
Ship Qty : 175
Rpt Unit : LB
Off Mng : H050
EPA Waste Codes: D001 F003 F005

PACIFIC COLOR PLATE (Continued) **1004771849**

Waste Description: Waste solid, containing flammable liquid
Total Amt Of Waste Stream Generated in Reporting Yr 1: Not reported
Total Amt Of Waste Stream Generated in Reporting Yr 2: Not reported

Year : 2006
RCRA Id : ORQ000014951
Inactive : Not reported
Status: Small quantity generator
Manifest : 06046
Ship Date : 07/05/2006
TSD : WAD991281767
WS Num: Not reported
Transporter: ORQ000023150
Ship Qty : 175
Rpt Unit : LB
Off Mng : H050
EPA Waste Codes: D001 F003 F005
Waste Description: Waste solid, containing flammable liquid
Total Amt Of Waste Stream Generated in Reporting Yr 1: Not reported
Total Amt Of Waste Stream Generated in Reporting Yr 2: Not reported

Year : 2006
RCRA Id : ORQ000014951
Inactive : Not reported
Status: Small quantity generator
Manifest : 05789
Ship Date : 04/17/2006
TSD : WAD991281767
WS Num: Not reported
Transporter: ORQ000023150
Ship Qty : 990
Rpt Unit : LB
Off Mng : H050
EPA Waste Codes: D001 F003 F005
Waste Description: Waste, paint related material
Total Amt Of Waste Stream Generated in Reporting Yr 1: Not reported
Total Amt Of Waste Stream Generated in Reporting Yr 2: Not reported

Year : 2006
RCRA Id : ORQ000014951
Inactive : Not reported
Status: Small quantity generator
Manifest : 05789
Ship Date : 04/17/2006
TSD : WAD991281767
WS Num: Not reported
Transporter: ORQ000023150
Ship Qty : 175
Rpt Unit : LB
Off Mng : H050
EPA Waste Codes: D001 F003 F005
Waste Description: Waste solid, containing flammable liquid
Total Amt Of Waste Stream Generated in Reporting Yr 1: Not reported
Total Amt Of Waste Stream Generated in Reporting Yr 2: Not reported

PACIFIC COLOR PLATE (Continued) **1004771849**

Click this hyperlink while viewing on your computer to access
31 additional OR_MANIFEST: record(s) in the EDR Site Report.

Year : 2006
RCRA Id : ORQ000014951
Inactive : Not reported
Status: Small quantity generator
Manifest : 000726509FLE
Ship Date : 09/06/2006
TSD : UTD981552177
WS Num: Not reported
Transporter: ORQ000023150
Ship Qty : 875
Rpt Unit : LB
Off Mng : H050
EPA Waste Codes: D001 F003 F005
Waste Description: Waste solid, containing flammable liquid
Total Amt Of Waste Stream Generated in Reporting Yr 1: Not reported
Total Amt Of Waste Stream Generated in Reporting Yr 2: Not reported

Year : 2006
RCRA Id : ORQ000014951
Inactive : Not reported
Status: Small quantity generator
Manifest : 000726625FLE
Ship Date : 11/28/2006
TSD : UTD981552177
WS Num: Not reported
Transporter: ORQ000023150
Ship Qty : 495
Rpt Unit : LB
Off Mng : H050
EPA Waste Codes: D001 F003 F005
Waste Description: Waste, paint related material
Total Amt Of Waste Stream Generated in Reporting Yr 1: Not reported
Total Amt Of Waste Stream Generated in Reporting Yr 2: Not reported

Year : 2006
RCRA Id : ORQ000014951
Inactive : Not reported
Status: Small quantity generator
Manifest : 000726529FLE
Ship Date : 09/28/2006
TSD : UTD981552177
WS Num: Not reported
Transporter: ORQ000023150
Ship Qty : 525
Rpt Unit : LB
Off Mng : H050
EPA Waste Codes: D001 F003 F005
Waste Description: Waste solid, containing flammable liquid
Total Amt Of Waste Stream Generated in Reporting Yr 1: Not reported
Total Amt Of Waste Stream Generated in Reporting Yr 2: Not reported

Year : 2006
RCRA Id : ORQ000014951
Inactive : Not reported

PACIFIC COLOR PLATE (Continued) **1004771849**

Status: Small quantity generator
Manifest : 000726606FLE
Ship Date : 10/01/2006
TSD : UTD981552177
WS Num: Not reported
Transporter: ORQ000023150
Ship Qty : 1400
Rpt Unit : LB
Off Mng : H050
EPA Waste Codes: D001 F003 F005
Waste Description: Waste solid, containing flammable liquid
Total Amt Of Waste Stream Generated in Reporting Yr 1: Not reported
Total Amt Of Waste Stream Generated in Reporting Yr 2: Not reported

Year : 2006
RCRA Id : ORQ000014951
Inactive : Not reported
Status: Small quantity generator
Manifest : 000726606FLE
Ship Date : 10/01/2006
TSD : UTD981552177
WS Num: Not reported
Transporter: ORQ000023150
Ship Qty : 495
Rpt Unit : LB
Off Mng : H050
EPA Waste Codes: D001 F003 F005
Waste Description: Waste, paint related material
Total Amt Of Waste Stream Generated in Reporting Yr 1: Not reported
Total Amt Of Waste Stream Generated in Reporting Yr 2: Not reported

Year : 2006
RCRA Id : ORQ000014951
Inactive : Not reported
Status: Small quantity generator
Manifest : 05535
Ship Date : 01/23/2006
TSD : WAD991281767
WS Num: Not reported
Transporter: ORQ000023150
Ship Qty : 350
Rpt Unit : LB
Off Mng : H050
EPA Waste Codes: D001 F003 F005
Waste Description: Waste solid, containing flammable liquid
Total Amt Of Waste Stream Generated in Reporting Yr 1: Not reported
Total Amt Of Waste Stream Generated in Reporting Yr 2: Not reported

Year : 2006
RCRA Id : ORQ000014951
Inactive : Not reported
Status: Small quantity generator
Manifest : 06046
Ship Date : 07/05/2006
TSD : WAD991281767
WS Num: Not reported
Transporter: ORQ000023150

PACIFIC COLOR PLATE (Continued) **1004771849**

Ship Qty :	495
Rpt Unit :	LB
Off Mng :	H050
EPA Waste Codes:	D001 F003 F005
Waste Description:	Waste, paint related material

Total Amt Of Waste Stream Generated in Reporting Yr 1: Not reported
Total Amt Of Waste Stream Generated in Reporting Yr 2: Not reported

---

AK1270 **TWENTY FOUR SEVEN INC** **OR HSIS** **S108524065**
ENE **425 NE 9TH AVE** **N/A**
< 1/8 **PORTLAND, OR 97232**
0.014 mi.
75 ft. **Site 7 of 14 in cluster AK**

Relative:
Higher

Actual:
107 ft.

HSIS:

Facility ID:	064682
Department Or Division Of Company:	Not reported
Extremely Hazardous Substance:	N
Facility Has Written Emergency Plan:	Y
Contains 112R:	N
NAICS Code 1:	337215
NAICS Desc 1:	SHOWCASE, PARTITION, SHELVING, & LOCKER M
NAICS Code 2:	000000
NAICS Desc 2:	Not reported
Manager Name:	MIKE LETTUNICH
Business Phone:	5032227999
Mailing Address:	425 NE 9TH AVE
Mailing City:	PORTLAND
Mailing State:	OR
Mailing Zip:	972322710
No. of Employees:	40
Day Phone:	5032227999
Placard:	Y
Fire Dept Code:	0291
FD:	PORTLAND FIRE & RESCUE
Sprinkler System:	Y
Emergency Contact:	MIKE LETTUNICH
Emergency Procedure:	OFFICE KITCHEN - BUILD FLOOR
Business Type:	DESIGN DISPLAY FIXTURES
Facility Type:	Not reported
Division/Department:	Not reported
Facility Status:	Not reported
Status TRI:	Not reported
Status RMP:	Not reported
Status PSM:	Not reported
Status CR2K:	Not reported
Status 302:	Not reported
Owner Name:	Not reported
Latest Report ID:	Not reported
Case Number:	Not reported
Chemical Name:	Not reported
EHS Name:	Not reported
Is Pure:	Not reported
Is Mix:	Not reported
Is EHS:	Not reported
Mixture Component:	Not reported
Maximum DailyAmount Code:	Not reported

TWENTY FOUR SEVEN INC (Continued) **S108524065**

Maximum DailyAmount Unit:	Not reported
Chemical Added Date:	Not reported
Is ChemPSM:	Not reported
Is Chem112r:	Not reported
Is Chem302:	Not reported
Is Pesticide:	Not reported
Is Fertilizer:	Not reported
Physical State:	Not reported
UNNA Number:	Not reported
NFPA Health:	Not reported
NFPA Flammability:	Not reported
NFPA Reactivity:	Not reported
NFPA Special Notice:	Not reported
Hazards:	Not reported
No# of Days Onsite:	Not reported
Latitude:	Not reported
Longitude:	Not reported

Facility:

Chemical Name:	ARGON 75%/CARBON DIOXIDE 25
Physical Description:	GAS
Case Number:	7440371
Facility Id:	064682
Physical State Of The Substance:	3
Avag Amt Possessed During Year CD:	11
Max Amt Possessed During Year CD:	20
Applicable Unit Of Measure Code:	3
Description Of The Unit Of Measure:	CUBIC FEET
Type Code:	L
Description:	CYLINDER
Type Code:	Not reported
Temperature Description:	Not reported
Pressure of Code:	2
Pressure Description:	GREATER THAN NORMAL PRESSURE
Pressure of Code:	Not reported
Pressure Description:	Not reported
Temperature Description:	NORMAL TEMPERATURE
Temperature of The Hazardous Substance Code:	4
Temperature Description:	Not reported
Temperature of The Hazardous Substance Code:	Not reported
Days Hazardous Substance On Site During Year:	365
Is The Substance Protected A Trade Secret:	False
Description Of The Max Qnty Code:	1,000-4,999
Description Of The Avg Qnty Code:	500-999
Most Hazardous Ingridient:	ARGON
United Nations/north America 4 Digit Class Number:	1006
Hazard Rank:	2
EHS Ingredient:	Not reported
Substance Pure:	False
Substance Mix:	True
First Hazardous Class Code For Chemical:	Acute Health Hazard
Second Hazardous Class Code For Chemical:	Chronic Health Hazard
Third Hazardous Class Code For Chemical:	Non-flammable Gas
Hazard Class 1 Of The Chemical:	6.3
Hazard Class 2 Of The Chemical:	6.4
Hazard Class 3 Of The Chemical:	2.2

Chemical:

TWENTY FOUR SEVEN INC (Continued) **S108524065**

Chemical Name:	ARGON 75%/CARBON DIOXIDE 25
United Nations/north America 4 Digit Class Number:	1006
Chemical Abstract Service Identifier Number:	7440371
Chemical Is Extremely Hazardous Substance (EHS):	N
First Hazardous Class Code For Chemical:	Acute Health Hazard
Second Hazardous Class Code For Chemical:	Chronic Health Hazard
Third Hazardous Class Code For Chemical:	Non-flammable Gas
Hazard Class 1 Of The Chemical:	6.3
Hazard Class 2 Of The Chemical:	6.4
Hazard Class 3 Of The Chemical:	2.2
Chemical Is A Toxic 313 Chemical:	N
EPA Pesticide Registration Number:	Not reported
Contains 112R:	N
Contains EHS:	N
Fertilizer:	N
Pesticide:	N
Contains 313:	N

AK1271 **UNISOUNCE MAINTENANCE SUPPLY** **CA HAZNET** **S113185523**
ENE **425 NORTHEAST 9TH AVE** **N/A**
< 1/8 **PORTLAND, OR 97323**
0.014 mi.
75 ft. **Site 8 of 14 in cluster AK**

Relative:
Higher
Actual:
107 ft.

HAZNET:

Site Name:	UNISOUNCE MAINTENANCE SUPPLY
Year:	2003
GEPAID:	ORQ000014951
Contact:	RAYMOND WILSON
Telephone:	5032318956
Mailing Name:	Not reported
Mailing Address:	425 NORTHEAST 9TH AVE
Mailing City,St,Zip:	PORTLAND, OR 97323
Gen County:	99
TSD EPA ID:	CAD009452657
TSD County:	San Mateo
Tons:	0.231
CA Waste Code:	134-Aqueous solution with total organic residues less than 10 percent
Method:	R01-Recycler
Facility County:	99

AN1272 **HEATING OIL TANK** **OR LUST** **S119015295**
East **10 SE 10TH AVE** **N/A**
< 1/8 **PORTLAND, OR 97214**
0.014 mi.
75 ft. **Site 16 of 47 in cluster AN**

Relative:
Higher
Actual:
93 ft.

LUST:

Region:	North Western Region
Facility ID:	26-10-1018
Cleanup Received Date:	10/06/2010
Cleanup Start Date:	Not reported
Cleanup Complete Date:	**09/19/2011**
Decode for Region:	**North West Region**

AN1273 **TENTH AVE OFFICE BLDG** **OR UST** **U000432411**
East **10 NW 10TH** **N/A**
< 1/8 **PORTLAND, OR 97209**
0.014 mi.
75 ft. **Site 17 of 47 in cluster AN**

Relative:
Higher

Actual:
93 ft.

UST:

Facility ID:	10936
Facility Telephone:	(503)684-45 70
Permittee Name:	DAVID CLAY, VP
Number of Permitted Tanks:	Not reported
Active Tanks:	Not reported
Decommissioned Tanks:	4
Number of Tanks:	4

AN1274 **HEATING OIL TANK** **OR RGA LUST** **S115369989**
East **10 SE 10TH AVE** **N/A**
< 1/8 **PORTLAND, OR**
0.014 mi.
75 ft. **Site 18 of 47 in cluster AN**

Relative:
Higher

Actual:
93 ft.

RGA LUST:

2012	HEATING OIL TANK	10 SE 10TH AVE

AN1275 **BELMONT 10-11 LLC** **OR RGA LUST** **S115355803**
East **10 SE 10TH AVE** **N/A**
< 1/8 **PORTLAND, OR**
0.014 mi.
75 ft. **Site 19 of 47 in cluster AN**

Relative:
Higher

Actual:
93 ft.

RGA LUST:

2011	BELMONT 10-11 LLC	10 SE 10TH AVE
2010	BELMONT 10-11 LLC	10 SE 10TH AVE

AY1276 **OR HAZMAT** **S105522831**
West **W BURNSIDE & NW 11TH** **N/A**
< 1/8 **PORTLAND, OR 97209**
0.015 mi.
79 ft. **Site 1 of 27 in cluster AY**

Relative:
Higher

Actual:
62 ft.

HAZMAT:

Responsble Party:	DALE DAYTON
RP Company:	NAVAJO TRUCKING
RP Address:	Not reported
RP City,St,Zip:	DENVER, CO
Facility ID:	930261
OERS Number:	Not reported
Dept Rsp:	PORTLAND BUREAU OF F&R&EMS
Narrative:	Not reported
Property Loss:	Not reported
Amount Released:	Not reported
Service County:	Not reported
Service Name:	Not reported
Incident Type:	Not reported
Civilian Casualty Activity:	Not reported
Chemical Name:	Not reported

(Continued) **S105522831**

Hazmat Area Affected:	Not reported
Hazmat Area Evacuated:	Not reported
Hazmat Container Type:	Not reported
Hazmat Physical State Released:	Not reported
Hazmat Released Into:	Not reported
Hazmat Released Volume Units:	Not reported
Hazmat Released Weight Units:	Not reported
Hazmat Released From:	Not reported
Hazmat Area Affected Measurement:	Not reported
Hazmat No. of People Evacuated:	Not reported
Hazmat No of Buildings Evacuated:	Not reported
Incident Content Loss:	Not reported
Civilian Casualty Patient Disposition:	Not reported
Incident Mixed Use Property:	Not reported
Location Type:	Not reported
Incident Aid Given Or Received:	Not reported
Incident AID Received from FDID:	Not reported
Incident Aided Department FDID:	Not reported
Person Involved Business Name:	Not reported
Person Involved First Name:	Not reported
Person Involved Last Name:	Not reported
Person Involved Type:	Not reported
Person Involved Phone Number:	Not reported
Person Involved Primary Language:	Not reported
Hazmat Evacuated Measurement:	Not reported
Hazmat Story of Release:	Not reported
Remark:	Not reported
Incident District:	PORTLAND BUREAU OF F&R&EMS
Date Added:	01/01/1985
Unit:	Not reported
Agency Phone:	0008233700
Osfm Incident Report Number:	930261
Dept. Responding:	PORTLAND BUREAU OF F&R&EMS
Person Making Report:	ROBERT WOODINGTON
Title:	LT
Agency:	PORTLAND BUREAU OF F&R&EMS
Phone:	0008233700
Date Of Incident:	06/01/1993
Call Time:	7:14:00 AM
In Route:	12:00:00 AM
Arrival:	7:18:00 AM
Depart Scene:	12:00:00 AM
Back In Quarters:	12:00:00 AM
In Service:	9:12:00 AM
Dist Of Incident:	PORTLAND BUREAU OF F&R&EMS
Were State Resources Used?:	False
Was Oers Notified?:	False
Oers Number:	Not reported
Team Number:	Not reported
Agency Report Number:	93-19288
Unit:	Not reported
Highway:	Not reported
Mile Post:	Not reported
Scene Type:	Public Road
Area Type:	Industrial
Responsible Party(Ies):	DALE DAYTON
Company:	NAVAJO TRUCKING

(Continued) **S105522831**

Respcontact:	Not reported
Address:	Not reported
Resp City:	DENVER
Resp State:	CO
Resp ZipCode:	Not reported
Phone:	8008001499
Resp Phone2:	Not reported
Weather:	0
Temperature:	0
Wind Speed:	0
Wind Direction:	Not reported
Were Haz Materials Released?:	True
Operation Performed:	In Route
Cause:	Unknown
Vehicle And Cargo:	125
Fixed Property:	500
Total Loss:	$625.00
Hazmat Population Density:	Not reported
HazMat Actions Taken - Description:	Not reported
Hazmat Factors Contributing To Release:	Not reported
Hazmat DOT Hazard Classification:	Not reported
Hazmat CAS Number:	Not reported
Hazardous Materials Release:	Not reported
Fire Incident Type:	Not reported
Property Use:	Not reported
Latitude:	Not reported
Longitude:	Not reported
Hazmat Disposition:	Not reported

Chemical:

Chemical Info:	1472
Chemical Id:	9332
Incident Id:	930261
Chemical Name:	DIESEL FUEL
UNNA:	Not reported
Amount At Risk:	400
Amount Released:	125
Amount Measured:	2
Biological:	False
Radiological:	False

Chemical Id:	9332
Chemical Name:	DIESEL FUEL
Hazardous Ingredient:	PETROLEUM MID-DISTILLATES
Hazardous Class 1:	3.3
Hazardous Class 2:	Not reported
Hazardous Rank:	2
Case Number:	68476346
UNNA Number:	1993
EPA Pest Reg:	Not reported
EHA Chem:	N
PSM Chem:	N
CAA 112R Chem:	N

Method:

Method Used Id:	5148
Incident Id:	930261

(Continued) **S105522831**

Identity Method: 5

Released:
Release Behavior Id: 5932
Incident Id: 930261
Behavior: 5

Narrative:
Narrative Id: 4275
Incident Id: 930261
Incident Narrative: 40' TRUCK HIT STREET DIVIDER CRACKING FUEL LINE CONNDECTION TRUCK LEAKED APPOX. 125 GALLONS OF FUEL WE WERE ABLE TO USE DUCK SEAL ON ONE TANK STOPPING LEAK DUCK SEAL WAS UNALBE TO SEAL OTHER TANK TOW COMPANY BROUGHT TO DRAIN OTHER TANK APPOX. 80 TO 100 G
Incident Date: 6/1/1993

AT1277 **AUTO WHEEL SERVICE** **EDR Hist Auto** **1009491001**
WNW **330 NW 10TH AVE** **N/A**
< 1/8 **PORTLAND, OR**
0.016 mi.
82 ft. **Site 8 of 43 in cluster AT**

Relative: EDR Hist Auto
Higher

Actual:
43 ft.

Year:	Name:	Type:
1940	AUTO WHEEL SERVICE	AUTOMOBILE REPAIRING
1969	COLUMBIA AUTO WORKS	Automotive Repair Shops, NEC
1970	COLUMBIA AUTO WORKS	Automotive Repair Shops, NEC
1971	COLUMBIA AUTO WORKS	Automotive Repair Shops, NEC
1972	COLUMBIA AUTO WORKS	Automotive Repair Shops, NEC
1973	COLUMBIA AUTO WORKS	Automotive Repair Shops, NEC
1974	COLUMBIA AUTO WORKS	Automotive Repair Shops, NEC
1975	COLUMBIA AUTO WORKS	Automotive Repair Shops, NEC

AT1278 **KELLEY R H CO** **EDR Hist Auto** **1009485002**
West **1029 NW DAVIS ST** **N/A**
< 1/8 **PORTLAND, OR**
0.016 mi.
83 ft. **Site 9 of 43 in cluster AT**

Relative: EDR Hist Auto
Higher

Actual:
48 ft.

Year:	Name:	Type:
1935	AMMER E G INC	AUTOMOBILE REPAIRING
1940	AMMER E G INC	AUTOMOBILE REPAIRING
1950	LINCOLN PACKARD SERVICE	AUTOMOBILE REPAIRING
1955	LINCOLN PACKARD SERVICE	AUTOMOBILE REPAIRING
1970	KELLEY R H CO	AUTOMOBILE REPAIRING
1975	KELLEY R H CO	AUTOMOBILE REPAIRING
1981	KELLEY R H CO	AUTOMOBILE REPAIRING
1985	KELLEY R H CO	AUTOMOBILE REPAIRING
1986	ARMORY AUTOMOTIVE SERVICE INC	General Automotive Repair Shops
1987	ARMORY AUTOMOTIVE SERVICE INC	General Automotive Repair Shops
1987	KELLEY R H INC	Not reported

KELLEY R H CO (Continued) **1009485002**

1988	KELLEY R H INC	Not reported
1988	ARMORY AUTOMOTIVE SERVICE INC	General Automotive Repair Shops
1989	ARMORY AUTOMOTIVE SERVICE INC	General Automotive Repair Shops
1990	AROMORY AUTOWORKS	General Automotive Repair Shops
1991	AROMORY AUTOWORKS	General Automotive Repair Shops
1992	ARMORY AUTOWORKS	General Automotive Repair Shops
1993	ARMORY AUTOWORKS	General Automotive Repair Shops
1994	ARMORY AUTOWORKS	General Automotive Repair Shops
1995	ARMORY AUTOWORKS	General Automotive Repair Shops
1996	JIM STEVENS AROMORY AUTOWORKS	General Automotive Repair Shops
1997	JIM STEVENS AROMORY AUTOWORKS	General Automotive Repair Shops
1998	JIM STEVENS AROMORY AUTOWORKS	General Automotive Repair Shops
1999	STEVENS JIM AUTOBODY INC	General Automotive Repair Shops
2000	STEVENS JIM AUTOBODY INC	General Automotive Repair Shops
2001	STEVENS JIM AUTOBODY INC	General Automotive Repair Shops
2002	STEVENS JIM AUTOBODY INC	General Automotive Repair Shops

---

AT1279 **JIM STEVENS AUTO BODY** **RCRA NonGen / NLR** **1004770431**
West **1029 NW DAVIS** **FINDS** **ORD987174034**
< 1/8 **PORTLAND, OR 97209** **ECHO**
0.016 mi. **OR MANIFEST**
83 ft. **Site 10 of 43 in cluster AT**

Relative:
Higher

Actual:
48 ft.

RCRA NonGen / NLR:

Date form received by agency:	12/31/2007
Facility name:	JIM STEVENS AUTO BODY
Facility address:	1029 NW DAVIS PORTLAND, OR 97209
EPA ID:	ORD987174034
Mailing address:	1029 NW DAVIS ST PORTLAND, OR 97209
Contact:	C SHANE COURTNEY
Contact address:	1029 NW DAVIS ST PORTLAND, OR 97209
Contact country:	US
Contact telephone:	503-227-5045
Contact email:	Not reported
EPA Region:	10
Classification:	Non-Generator
Description:	Handler: Non-Generators do not presently generate hazardous waste

Owner/Operator Summary:

Owner/operator name:	JIM STEVENS AUTO BODY
Owner/operator address:	1029 NW DAVIS ST PORTLAND, OR 97209
Owner/operator country:	US
Owner/operator telephone:	503-227-5045
Owner/operator email:	Not reported
Owner/operator fax:	Not reported
Owner/operator extension:	Not reported
Legal status:	Private
Owner/Operator Type:	Owner
Owner/Op start date:	01/01/1996
Owner/Op end date:	Not reported

Owner/operator name:	JIM STEVENS AUTO BODY
Owner/operator address:	1029 NW DAVIS ST

JIM STEVENS AUTO BODY (Continued) **1004770431**

PORTLAND, OR 97209
Owner/operator country: US
Owner/operator telephone: 503-227-5045
Owner/operator email: Not reported
Owner/operator fax: Not reported
Owner/operator extension: Not reported
Legal status: Private
Owner/Operator Type: Operator
Owner/Op start date: 12/31/2007
Owner/Op end date: Not reported

Handler Activities Summary:
U.S. importer of hazardous waste: No
Mixed waste (haz. and radioactive): No
Recycler of hazardous waste: No
Transporter of hazardous waste: No
Treater, storer or disposer of HW: No
Underground injection activity: No
On-site burner exemption: No
Furnace exemption: No
Used oil fuel burner: No
Used oil processor: No
User oil refiner: No
Used oil fuel marketer to burner: No
Used oil Specification marketer: No
Used oil transfer facility: No
Used oil transporter: No

Historical Generators:
Date form received by agency: 12/31/2004
Site name: JIM STEVENS AUTO BODY
Classification: Not a generator, verified

Date form received by agency: 03/20/2003
Site name: JIM STEVENS AUTO BODY
Classification: Not a generator, verified

Date form received by agency: 04/26/2002
Site name: JIM STEVENS AUTO BODY
Classification: Not a generator, verified

Date form received by agency: 03/12/2001
Site name: JIM STEVENS AUTO BODY
Classification: Not a generator, verified

Date form received by agency: 05/17/2000
Site name: JIM STEVENS AUTO BODY
Classification: Not a generator, verified

Date form received by agency: 01/21/1999
Site name: JIM STEVENS AUTO BODY
Classification: Not a generator, verified

Date form received by agency: 02/12/1998
Site name: JIM STEVENS AUTO BODY
Classification: Not a generator, verified

JIM STEVENS AUTO BODY (Continued) **1004770431**

Date form received by agency: 10/16/1997
Site name: JIM STEVENS AUTO BODY
Classification: Not a generator, verified

Date form received by agency: 10/16/1997
Site name: ARMORY AUTOWORKS
Classification: Not a generator, verified

Date form received by agency: 05/01/1995
Site name: ARMORY AUTOWORKS
Classification: Not a generator, verified

Date form received by agency: 09/22/1993
Site name: ARMORY AUTOWORKS
Classification: Not a generator, verified

Date form received by agency: 04/01/1992
Site name: ARMORY AUTOWORKS
Classification: Not a generator, verified

Hazardous Waste Summary:

. Waste code: NA
. Waste name: NA

. Waste code: NONE
. Waste name: None

Violation Status: No violations found

FINDS:

Registry ID: 110004797024

Environmental Interest/Information System

OR-DEQ (Oregon - Department Of Environmental Quality) is a regulatory agency whose job is to protect the quality of Oregon's Environment. DEQ uses a combination of technical assistance, inspections and permitting to help public and private facilities and citizens understand and comply with state and federal environmental regulations.

RCRAInfo is a national information system that supports the Resource Conservation and Recovery Act (RCRA) program through the tracking of events and activities related to facilities that generate, transport, and treat, store, or dispose of hazardous waste. RCRAInfo allows RCRA program staff to track the notification, permit, compliance, and corrective action activities required under RCRA.

Click this hyperlink while viewing on your computer to access additional FINDS: detail in the EDR Site Report.

ECHO:
Envid: 1004770431
Registry ID: 110004797024
DFR URL: http://echo.epa.gov/detailed-facility-report?fid=110004797024

JIM STEVENS AUTO BODY (Continued) **1004770431**

OR MANIFEST:

Manifest Year:	Manifest Year - 2006
EPA Id:	ORD987174034
Inactive Status:	2006-12-31 00:00:00
Organization Name:	Not reported
Contact Name:	Rayelle Gann
Contact Telephone Number:	503-224-4122
Mailing Address:	1029 NW Davis St
Mailing City/State/Zip:	Portland, OR 97209

AN1280 **1010 N. E. COUCH** **FINDS** **1007996167**
East **1010 N E COUCH** **N/A**
< 1/8 **PORTLAND, OR 97232**
0.016 mi.
83 ft. **Site 20 of 47 in cluster AN**

Relative: Higher

Actual: 104 ft.

FINDS:

Registry ID: 110020802318

Environmental Interest/Information System
US EPA Air Quality System (AQS) contains ambient air pollution data collected by EPA, State, Local, and Tribal air pollution control agencies from thousands of monitoring stations.

Click this hyperlink while viewing on your computer to access additional FINDS: detail in the EDR Site Report.

T1281 **POLICE BLOCK** **FINDS** **1006848633**
SW **WEST OF 209 SW OAK** **N/A**
< 1/8 **PORTLAND, OR 97204**
0.016 mi.
84 ft. **Site 10 of 24 in cluster T**

Relative: Higher

Actual: 41 ft.

FINDS:

Registry ID: 110014105191

Environmental Interest/Information System
OR-DEQ (Oregon - Department Of Environmental Quality) is a regulatory agency whose job is to protect the quality of Oregon's Environment. DEQ uses a combination of technical assistance, inspections and permitting to help public and private facilities and citizens understand and comply with state and federal environmental regulations.

Click this hyperlink while viewing on your computer to access additional FINDS: detail in the EDR Site Report.

J1282 WSW < 1/8 0.016 mi. 85 ft. — **OMAR ATTIA PROPERTIES LLC**, **626 SW PARK AVE**, **PORTLAND, OR** — **OR RGA LUST** — **S115412857** / **N/A**

Site 32 of 40 in cluster J

Relative: Higher
Actual: 65 ft.

RGA LUST:

2011	OMAR ATTIA PROPERTIES LLC	626 SW PARK AVE
2010	OMAR ATTIA PROPERTIES LLC	626 SW PARK AVE
2009	OMAR ATTIA PROPERTIES LLC	626 SW PARK AVE
2008	OMAR ATTIA PROPERTIES LLC	626 SW PARK AVE
2007	OMAR ATTIA PROPERTIES LLC	626 SW PARK AVE

J1283 WSW < 1/8 0.016 mi. 85 ft. — **HEATING OIL TANK**, **626 SW PARK AVE**, **PORTLAND, OR** — **OR RGA LUST** — **S115393964** / **N/A**

Site 33 of 40 in cluster J

Relative: Higher
Actual: 65 ft.

RGA LUST:

2012	HEATING OIL TANK	626 SW PARK AVE

J1284 WSW < 1/8 0.016 mi. 85 ft. — **OMAR ATTIA PROPERTIES LLC**, **626 SW PARK AVE**, **PORTLAND, OR 97205** — **FINDS** — **1011955136** / **N/A**

Site 34 of 40 in cluster J

Relative: Higher
Actual: 65 ft.

FINDS:

Registry ID: 110037795491

Environmental Interest/Information System
OR-DEQ (Oregon - Department Of Environmental Quality) is a regulatory agency whose job is to protect the quality of Oregon's Environment. DEQ uses a combination of technical assistance, inspections and permitting to help public and private facilities and citizens understand and comply with state and federal environmental regulations.

Click this hyperlink while viewing on your computer to access additional FINDS: detail in the EDR Site Report.

J1285
WSW
< 1/8
0.016 mi.
85 ft.

HEATING OIL TANK
626 SW PARK AVE
PORTLAND, OR 97205

Site 35 of 40 in cluster J

OR LUST **S108573009**
N/A

Relative:
Higher

Actual:
65 ft.

LUST:

Region:	North Western Region
Facility ID:	26-07-0522
Cleanup Received Date:	04/19/2007
Cleanup Start Date:	Not reported
Cleanup Complete Date:	**08/02/2007**
Decode for Region:	**North West Region**

AN1286
East
< 1/8
0.017 mi.
89 ft.

ROYAL CARDINAL DRY CLEANING AND LAUNDRY CO
1001 E BURNSIDE
PORTLAND, OR

Site 21 of 47 in cluster AN

EDR Hist Cleaner **1009475190**
N/A

Relative:
Higher

Actual:
96 ft.

EDR Hist Cleaner

Year:	Name:	Type:
1935	ROYAL LAUNDRY AND DRY CLEANING	LAUNDRIES
1940	ROYAL CARDINAL DRY CLEANING AND	CLOTHES PRESSERS AND CLEANERS

AN1287
East
< 1/8
0.017 mi.
91 ft.

HEATING OIL TANK
1000 E BURNSIDE ST
PORTLAND, OR

Site 22 of 47 in cluster AN

OR RGA LUST **S115370008**
N/A

Relative:
Higher

Actual:
94 ft.

RGA LUST:

2012	HEATING OIL TANK	1000 E BURNSIDE ST

AN1288
East
< 1/8
0.017 mi.
91 ft.

HEATING OIL TANK
1000 E BURNSIDE ST
PORTLAND, OR 97214

Site 23 of 47 in cluster AN

OR LUST **S110639068**
N/A

Relative:
Higher

Actual:
94 ft.

LUST:

Region:	North Western Region
Facility ID:	26-10-0967
Cleanup Received Date:	09/24/2010
Cleanup Start Date:	Not reported
Cleanup Complete Date:	**Not reported**
Decode for Region:	**North West Region**

AN1289 **HODES, STANLEY** **OR RGA LUST** **S115401404**
East **1000 E BURNSIDE ST** **N/A**
< 1/8 **PORTLAND, OR**
0.017 mi.
91 ft. **Site 24 of 47 in cluster AN**

Relative: RGA LUST:
Higher

2011	HODES, STANLEY	1000 E BURNSIDE ST
2010	HODES, STANLEY	1000 E BURNSIDE ST

Actual:
94 ft.

Y1290 **PACIFIC DEVELOPMENT** **OR UST** **U000433556**
NE **537 NE IRVING ST** **N/A**
< 1/8 **PORTLAND, OR 97232**
0.018 mi.
93 ft. **Site 13 of 27 in cluster Y**

Relative: UST:
Higher

Facility ID:	10148
Facility Telephone:	(503) 233-5871
Permittee Name:	JEANNA WOOLEY, DIR. OF OPERATIONS
Number of Permitted Tanks:	Not reported
Active Tanks:	Not reported
Decommissioned Tanks:	5
Number of Tanks:	5

Actual:
103 ft.

Y1291 **CONVENTION CENTER NISSAN SUBARU** **RCRA NonGen / NLR** **1000430270**
NE **537 NE IRVING ST** **FINDS** **ORD987173119**
< 1/8 **PORTLAND, OR 97232** **ECHO**
0.018 mi.
93 ft. **Site 14 of 27 in cluster Y**

Relative: RCRA NonGen / NLR:
Higher

Date form received by agency:	04/01/1992
Facility name:	CONVENTION CENTER NISSAN SUBARU
Facility address:	537 NE IRVING ST PORTLAND, OR 97232
EPA ID:	ORD987173119
Mailing address:	537 N.E. IRVING ST PORTLAND, OR 97232
Contact:	NO DATA ENTERED NO DATA ENTERED
Contact address:	Not reported ,,
Contact country:	US
Contact telephone:	Not reported
Contact email:	Not reported
EPA Region:	10
Classification:	Non-Generator
Description:	Handler: Non-Generators do not presently generate hazardous waste

Actual:
103 ft.

Owner/Operator Summary:

Owner/operator name:	CONVENTION CENTER NISSAN SUBARU
Owner/operator address:	537 N.E. IRVING ST PORTLAND, OR 97232
Owner/operator country:	US
Owner/operator telephone:	Not reported
Owner/operator email:	Not reported
Owner/operator fax:	Not reported

CONVENTION CENTER NISSAN SUBARU (Continued) **1000430270**

Owner/operator extension: Not reported
Legal status: Other
Owner/Operator Type: Owner
Owner/Op start date: 04/01/1992
Owner/Op end date: Not reported

Handler Activities Summary:
U.S. importer of hazardous waste: No
Mixed waste (haz. and radioactive): No
Recycler of hazardous waste: No
Transporter of hazardous waste: No
Treater, storer or disposer of HW: No
Underground injection activity: No
On-site burner exemption: No
Furnace exemption: No
Used oil fuel burner: No
Used oil processor: No
User oil refiner: No
Used oil fuel marketer to burner: No
Used oil Specification marketer: No
Used oil transfer facility: No
Used oil transporter: No

Hazardous Waste Summary:

. Waste code: NONE
. Waste name: None

Violation Status: No violations found

FINDS:

Registry ID: 110004796365

Environmental Interest/Information System
RCRAInfo is a national information system that supports the Resource Conservation and Recovery Act (RCRA) program through the tracking of events and activities related to facilities that generate, transport, and treat, store, or dispose of hazardous waste. RCRAInfo allows RCRA program staff to track the notification, permit, compliance, and corrective action activities required under RCRA.

Click this hyperlink while viewing on your computer to access additional FINDS: detail in the EDR Site Report.

ECHO:
Envid: 1000430270
Registry ID: 110004796365
DFR URL: http://echo.epa.gov/detailed-facility-report?fid=110004796365

R1292
SW
< 1/8
0.018 mi.
93 ft.

HAT BOX THE
634 SW 2D AVE
PORTLAND, OR

EDR Hist Cleaner **1009482096**
N/A

Site 19 of 33 in cluster R

Relative:
Higher

Actual:
37 ft.

EDR Hist Cleaner

Year:	Name:	Type:
1950	HAT BOX THE	HAT CLEANERS AND BLOCKERS

AW1293
East
< 1/8
0.018 mi.
93 ft.

LOWER BURNSIDE LOFTS
60 SE 10TH AVENUE
PORTLAND, OR

OR UIC **S117684667**
N/A

Site 3 of 26 in cluster AW

Relative:
Higher

Actual:
94 ft.

OR UIC:

UIC Well #:	1
Type:	5D2
Type Description:	Storm Water Drainage
Status:	Active
UIC Number:	15040
Facility Status:	Registered & RA
Lat/Long:	45.522499 / -122.6553

J1294
WSW
< 1/8
0.018 mi.
93 ft.

CITY CENTER PARKING LTD
715 SW MORRISON
PORTLAND, OR 97204

EDR Hist Auto **1022097773**
N/A

Site 36 of 40 in cluster J

Relative:
Higher

Actual:
63 ft.

EDR Hist Auto

Year:	Name:	Type:
1979	CITY CENTER PARKING LTD	Not reported
1980	CITY CENTER PARKING LTD	Not reported
1982	CITY CENTER PARKING LTD	Not reported

V1295
NW
< 1/8
0.018 mi.
95 ft.

MULTNOMAH COUNTY HEALTH DEPARTMENT HEADQUARTERS
600 NW 6TH AVENUE
PORTLAND, OR 97209

FINDS **1024229962**
N/A

Site 64 of 72 in cluster V

Relative:
Higher

Actual:
35 ft.

FINDS:

Registry ID: 110070227802

Environmental Interest/Information System
US National Pollutant Discharge Elimination System (NPDES) module of the Compliance Information System (ICIS) tracks surface water permits issued under the Clean Water Act. Under NPDES, all facilities that discharge pollutants from any point source into waters of the United States are required to obtain a permit. The permit will likely contain limits on what can be discharged, impose monitoring and reporting requirements, and include other provisions to ensure that the

MULTNOMAH COUNTY HEALTH DEPARTMENT HEADQUARTERS (Continued) **1024229962**

discharge does not adversely affect water quality.

Click this hyperlink while viewing on your computer to access additional FINDS: detail in the EDR Site Report.

V1296 **MULTNOMAH COUNTY HEALTH DEPARTMENT HEADQUARTERS** **ECHO** **1024132867**
NW **600 NW 6TH AVENUE** **N/A**
< 1/8 **PORTLAND, OR 97209**
0.018 mi.
95 ft. **Site 65 of 72 in cluster V**

Relative:
Higher

Actual:
35 ft.

ECHO:

Envid:	1024132867
Registry ID:	110070227802
DFR URL:	http://echo.epa.gov/detailed-facility-report?fid=110070227802

V1297 **MULTNOMAH COUNTY HEALTH DEPARTMENT HEADQUARTERS** **OR NPDES** **S121299923**
NW **600 NW 6TH AVENUE** **N/A**
< 1/8 **PORTLAND, OR 97209**
0.018 mi.
95 ft. **Site 66 of 72 in cluster V**

Relative:
Higher

Actual:
35 ft.

NPDES:

WQ File Nbr:	125466
Legal Name:	J.E. Dunn Construction
Region:	NWR
Pri SIC:	1542
Facility Type:	NONRESIDENTIAL CONSTRUCT, NEC
Latitude:	45.5276
Longitude:	-122.6769
Category:	STM
Permit Type:	GEN12C
Permit Active:	True
Is Active?:	Not reported
Permit Description:	Stormwater; NPDES construction more than 1 acre disturbed ground
Expiration Date:	12/14/2020
EPA Number:	ORR10F077
UIC Facility:	False
Admin Agent:	NW Region Office
Last Action Date:	09/18/2017
Permit Writer:	Kennedy
Compliance Inspector:	Kennedy
DMR Reviewer:	Not reported
Application Number:	954300
Class:	MINOR
Start Date:	09/18/2017
Region Decode:	North West Region

AT1298 WNW < 1/8 0.018 mi. 95 ft. — **COACH AND FOUR AUTOMOTIVE SERVICE**, **1019 NW EVERETT S**, **PORTLAND, OR** — **EDR Hist Auto** — **1009484904** / **N/A**

Site 11 of 43 in cluster AT

Relative: Higher

Actual: 43 ft.

EDR Hist Auto

Year:	Name:	Type:
1979	GRANADE ENTERPRISES INC	General Automotive Repair Shops
1980	GRANADE ENTERPRISES INC	General Automotive Repair Shops
1981	COACH AND FOUR AUTOMOTIVE SERVI	AUTOMOBILE REPAIRING

T1299 SW < 1/8 0.018 mi. 97 ft. — **DOWNTOWN CLEANERS & TAILORS**, **609 SW 3RD AVE**, **PORTLAND, OR 97204** — **FINDS OR DRYCLEANERS** — **1006835920** / **N/A**

Site 11 of 24 in cluster T

Relative: Higher

Actual: 41 ft.

FINDS:

Registry ID: 110013967467

Environmental Interest/Information System
AIR EMISSIONS CLASSIFICATION UNKNOWN

Click this hyperlink while viewing on your computer to access additional FINDS: detail in the EDR Site Report.

DRYCLEANERS:

Dry Cleaner ID:	173
Current Status:	Dry Cleaner
Last Update:	04/24/2017
DEQID:	Not reported
Latitude:	Not reported
Longitude:	Not reported
Decode for Fstatus:	Dry Cleaner
Mail Name:	Downtown Cleaners & Tailors
Mail Address:	609 SW 3rd Ave
Mail City:	Portland
Mail State:	OR
Mail ZIP:	97204
Mail Email Address:	Not reported
Mail Effective Date:	03/01/2000
Mail Last Updated:	04/01/2014
Owner ID:	7922
Own Name:	James Yunsuk Ko
Own Organization:	Downtown Cleaners & Tailors
Own Address:	1190 SW 162nd Ave
Own City:	Beaverton
Own State:	OR
Own ZIP:	97006
Own Phone:	Not reported
Own Email Address:	Not reported
Owner Effective Date:	01/01/1999
Owner Last Updated:	06/06/2013
Property Owner ID:	3239
Property Owner Name:	City of Portland

DOWNTOWN CLEANERS & TAILORS (Continued) **1006835920**

Property Owner Organization: City of Portland
Property Owner Address: 1120 SW 5th Ave, #1204
Property Owner City: Portland
Property Owner State: OR
Property Owner ZIP: 97204-1972
Property Owner Phone: 503 823-6018
Property Owner Email Address: Not reported
Property Owner Effective Date: 01/01/2000
Property Owner Last Updated: 04/24/2017

U1300 **THE YARDS AT UNION STATION - LOT 5** **FINDS** **1011957731**
NW **S. OF NAITO PARKWAY & N. OF NW GLISAN** **N/A**
< 1/8 **PORTLAND, OR 97205**
0.018 mi.
97 ft. **Site 31 of 34 in cluster U**

Relative: **Higher**

Actual: **32 ft.**

FINDS:

Registry ID: 110037818537

Environmental Interest/Information System
OR-DEQ (Oregon - Department Of Environmental Quality) is a regulatory agency whose job is to protect the quality of Oregon's Environment. DEQ uses a combination of technical assistance, inspections and permitting to help public and private facilities and citizens understand and comply with state and federal environmental regulations.

Click this hyperlink while viewing on your computer to access additional FINDS: detail in the EDR Site Report.

U1301 **THE YARDS AT UNION STATION - LOT 5** **OR NPDES** **S108663037**
NW **S. OF NAITO PARKWAY & N. OF NW GLISAN** **N/A**
< 1/8 **PORTLAND, OR**
0.018 mi.
97 ft. **Site 32 of 34 in cluster U**

Relative: **Higher**

Actual: **32 ft.**

NPDES:

WQ File Nbr:	113630
Legal Name:	GSL PROPERTIES, INC.
Region:	Not reported
Pri SIC:	1522
Facility Type:	Not reported
Latitude:	Not reported
Longitude:	Not reported
Category:	Not reported
Permit Type:	GEN12C
Permit Active:	Not reported
Is Active?:	FALSE
Permit Description:	Not reported
Expiration Date:	Not reported
EPA Number:	Not reported
UIC Facility:	Not reported
Admin Agent:	Not reported
Last Action Date:	Not reported

THE YARDS AT UNION STATION - LOT 5 (Continued) **S108663037**

Permit Writer:	Not reported
Compliance Inspector:	Not reported
DMR Reviewer:	Not reported
Application Number:	Not reported
Class:	Not reported
Start Date:	Not reported
Region Decode:	Not reported

AZ1302 **OR SPILLS** **S118187066**
North **WILLAMETTE RIVER NEAR STEEL BRIDGE** **N/A**
< 1/8 **PORTLAND, OR 97227**
0.018 mi.
97 ft. **Site 1 of 3 in cluster AZ**

Relative:
Higher

Actual:
8 ft.

OR SPILLS:

Facility ID:	2012-1560
Incident Status:	Archive
Material:	Products, manufacturing intermediates, etc.
Quantity:	Not reported
Unit of Measure:	Not reported
Release Date:	06/24/2012
Description:	USCG reporting six drums washed ashore near the Steel Bridge on the Willamette River in Portland. The labels read "Sani-Clean" and the drums were blue and white colored. There were no indications of a release of materials to the waterways. USCG hired a cleanup contractor to remove the drums for disposal.
Lat/Long:	45.5276 / -122.6681
Source:	Drum (55-Gal)
Media:	Suspected, unknown, or no discharge
Responsible Company:	Not reported
Responsible Address:	Not reported
Responsible City,St,Zip:	Not reported

Facility ID:	2012-1560
Incident Status:	Archive
Material:	Products, manufacturing intermediates, etc.
Quantity:	Not reported
Unit of Measure:	Not reported
Release Date:	06/24/2012
Description:	USCG reporting six drums washed ashore near the Steel Bridge on the Willamette River in Portland. The labels read "Sani-Clean" and the drums were blue and white colored. There were no indications of a release of materials to the waterways. USCG hired a cleanup contractor to remove the drums for disposal.
Lat/Long:	45.5276 / -122.6681
Source:	Drum (55-Gal)
Media:	Not reported
Responsible Company:	Not reported
Responsible Address:	Not reported
Responsible City,St,Zip:	Not reported

I1303 ESE < 1/8 0.018 mi. 97 ft. — **MULTNOMAH CLEANING AND DYE WKS**, **732 SANDY BLVD**, **PORTLAND, OR** — **EDR Hist Cleaner** — **1009482586**, **N/A**

Site 43 of 47 in cluster I

Relative: Higher — EDR Hist Cleaner

Actual: 51 ft.

Year:	Name:	Type:
1924	MULTNOMAH CLEANING AND DYE WKS	CLEANERS, DYERS AND PRESSERS

Q1304 SE < 1/8 0.019 mi. 100 ft. — **RIVER CITY BICYCLES INC**, **706 SE M L KING BLVD**, **PORTLAND, OR 97214** — **FINDS ECHO** — **1007693452**, **N/A**

Site 21 of 40 in cluster Q

Relative: Higher — FINDS:

Actual: 42 ft.

Registry ID: 110018500282

Environmental Interest/Information System

OR-DEQ (Oregon - Department Of Environmental Quality) is a regulatory agency whose job is to protect the quality of Oregon's Environment. DEQ uses a combination of technical assistance, inspections and permitting to help public and private facilities and citizens understand and comply with state and federal environmental regulations.

RCRAInfo is a national information system that supports the Resource Conservation and Recovery Act (RCRA) program through the tracking of events and activities related to facilities that generate, transport, and treat, store, or dispose of hazardous waste. RCRAInfo allows RCRA program staff to track the notification, permit, compliance, and corrective action activities required under RCRA.

Click this hyperlink while viewing on your computer to access additional FINDS: detail in the EDR Site Report.

ECHO:

Envid:	1007693452
Registry ID:	110018500282
DFR URL:	http://echo.epa.gov/detailed-facility-report?fid=110018500282

BA1305 WNW < 1/8 0.019 mi. 100 ft. — **A AND F AUTO SERVICE**, **431 NW 9TH AVE**, **PORTLAND, OR** — **EDR Hist Auto** — **1009492133**, **N/A**

Site 1 of 30 in cluster BA

Relative: Higher — EDR Hist Auto

Actual: 40 ft.

Year:	Name:	Type:
1971	A S E SUPPLY INC	Durable Goods, NEC
1972	A S E SUPPLY INC	Durable Goods, NEC
1973	A S E SUPPLY INC	Industrial Machinery And Equipment
1974	A S E SUPPLY INC	Industrial Machinery And Equipment

A AND F AUTO SERVICE (Continued) **1009492133**

1975	A S E SUPPLY INC	Industrial Machinery And Equipment
1976	A S E SUPPLY INC	Industrial Machinery And Equipment
1977	A S E SUPPLY INC	Industrial Machinery And Equipment
1978	A S E SUPPLY INC	Industrial Machinery And Equipment
1985	A AND F AUTO SERVICE	AUTOMOBILE REPAIRING
1986	A & F AUTO SERVICE INC	General Automotive Repair Shops
1987	A & F AUTO SERVICE INC	General Automotive Repair Shops
1988	A & F AUTO SERVICE INC	General Automotive Repair Shops
1989	A & F AUTO SERVICE INC	General Automotive Repair Shops
1990	A & F AUTO SERVICE INC	General Automotive Repair Shops
2001	SLAMA MICHAEL A INC	Customizing Services

I1306 **TRANSUB INC** **EDR Hist Auto** **1020740033**
ESE **901 SE OAK** **N/A**
< 1/8 **PORTLAND, OR 97214**
0.019 mi.
101 ft. **Site 44 of 47 in cluster I**

Relative:
Higher

EDR Hist Auto

Actual:
76 ft.

Year:	Name:	Type:
1979	TRANSUB INC	Gasoline Service Stations
1980	TRANSUB INC	Gasoline Service Stations
1982	TRANSUB INC	Gasoline Service Stations
1983	TRANSUB INC	Gasoline Service Stations

AW1307 **LASKO, DICK HOT** **FINDS** **1006849611**
East **1030 SE ASH** **N/A**
< 1/8 **PORTLAND, OR 97214**
0.020 mi.
105 ft. **Site 4 of 26 in cluster AW**

Relative:
Higher

FINDS:

Actual:
88 ft.

Registry ID: 110014115153

Environmental Interest/Information System
OR-DEQ (Oregon - Department Of Environmental Quality) is a regulatory agency whose job is to protect the quality of Oregon's Environment. DEQ uses a combination of technical assistance, inspections and permitting to help public and private facilities and citizens understand and comply with state and federal environmental regulations.

Click this hyperlink while viewing on your computer to access additional FINDS: detail in the EDR Site Report.

AW1308 **LASKO, DICK HOT** **OR RGA LUST** **S115405996**
East **1030 SE ASH** **N/A**
< 1/8 **PORTLAND, OR**
0.020 mi.
105 ft. **Site 5 of 26 in cluster AW**

Relative:
Higher

Actual:
88 ft.

RGA LUST:

2008	LASKO, DICK HOT	1030 SE ASH
2007	LASKO, DICK HOT	1030 SE ASH
2006	LASKO, DICK HOT	1030 SE ASH
2005	LASKO, DICK HOT	1030 SE ASH
2004	LASKO, DICK HOT	1030 SE ASH
2002	LASKO, DICK HOT	1030 SE ASH

AW1309 **LASKO, DICK HOT** **OR RGA LUST** **S115405997**
East **1030 SE ASH** **N/A**
< 1/8 **PORTLAND, OR**
0.020 mi.
105 ft. **Site 6 of 26 in cluster AW**

Relative:
Higher

Actual:
88 ft.

RGA LUST:

2011	LASKO, DICK HOT	1030 SE ASH
2010	LASKO, DICK HOT	1030 SE ASH
2009	LASKO, DICK HOT	1030 SE ASH

AW1310 **HEATING OIL TANK** **OR LUST** **S103839199**
East **1030 SE ASH** **N/A**
< 1/8 **PORTLAND, OR 97214**
0.020 mi.
105 ft. **Site 7 of 26 in cluster AW**

Relative:
Higher

Actual:
88 ft.

LUST:

Region:	North Western Region
Facility ID:	26-99-0542
Cleanup Received Date:	05/27/1999
Cleanup Start Date:	Not reported
Cleanup Complete Date:	**Not reported**
Decode for Region:	**North West Region**

AW1311 **HEATING OIL TANK** **OR RGA LUST** **S115370433**
East **1030 SE ASH** **N/A**
< 1/8 **PORTLAND, OR**
0.020 mi.
105 ft. **Site 8 of 26 in cluster AW**

Relative:
Higher

Actual:
88 ft.

RGA LUST:

2012	HEATING OIL TANK	1030 SE ASH

AK1312 **MORRIS DEMONT L** **EDR Hist Auto** **1009494474**
ENE **708 NE GLISAN** **N/A**
< 1/8 **PORTLAND, OR**
0.021 mi.
109 ft. **Site 9 of 14 in cluster AK**

Relative: EDR Hist Auto
Higher

Actual:
106 ft.

Year:	Name:	Type:
1935	MORRIS DEMONT L	GASOLINE AND OIL SERVICE STATIONS

R1313 **ODS TOWER** **FINDS** **1006854223**
SW **601 SW 2ND STREET** **N/A**
< 1/8 **PORTLAND, OR 97205**
0.021 mi.
110 ft. **Site 20 of 33 in cluster R**

Relative: FINDS:
Higher

Actual:
38 ft.

Registry ID: 110014164395

Environmental Interest/Information System
OR-DEQ (Oregon - Department Of Environmental Quality) is a regulatory agency whose job is to protect the quality of Oregon's Environment. DEQ uses a combination of technical assistance, inspections and permitting to help public and private facilities and citizens understand and comply with state and federal environmental regulations.

Click this hyperlink while viewing on your computer to access additional FINDS: detail in the EDR Site Report.

R1314 **ODS TOWER** **OR RGA LUST** **S115412619**
SW **601 SW 2ND STREET** **N/A**
< 1/8 **PORTLAND, OR**
0.021 mi.
110 ft. **Site 21 of 33 in cluster R**

Relative: RGA LUST:
Higher

Actual:
38 ft.

2012	ODS TOWER	601 SW 2ND STREET
2011	ODS TOWER	601 SW 2ND STREET
2010	ODS TOWER	601 SW 2ND STREET
2009	ODS TOWER	601 SW 2ND STREET
2008	ODS TOWER	601 SW 2ND STREET
2007	ODS TOWER	601 SW 2ND STREET
2006	ODS TOWER	601 SW 2ND STREET
2005	ODS TOWER	601 SW 2ND STREET
2004	ODS TOWER	601 SW 2ND STREET

ODS TOWER (Continued) **S115412619**

2003	ODS TOWER	601 SW 2ND STREET
2002	ODS TOWER	601 SW 2ND STREET

R1315
SW
< 1/8
0.021 mi.
110 ft.

ODS TOWER
601 SW 2ND STREET
PORTLAND, OR 97205

OR LUST **S103248141**
OR SPILLS **N/A**

Site 22 of 33 in cluster R

Relative:
Higher

Actual:
38 ft.

LUST:

Region:	North Western Region
Facility ID:	26-98-0150
Cleanup Received Date:	03/04/1998
Cleanup Start Date:	10/14/1997
Cleanup Complete Date:	**07/06/2000**
Decode for Region:	**North West Region**

OR SPILLS:

Facility ID:	2015-0348
Incident Status:	Closed
Material:	Chemical Product
Quantity:	Unknown
Unit of Measure:	None
Release Date:	02/11/2015
Description:	Hazmat 7 responded to investigate a gray powder inside an opened payment envelope. Located on 17th floor with 3 people exposed and quarantined, no symptoms at time of call.
Lat/Long:	45.518292 / -122.67446
Source:	Business
Media:	None
Responsible Company:	Not reported
Responsible Address:	Not reported
Responsible City,St,Zip:	Not reported

T1316
SW
< 1/8
0.021 mi.
110 ft.

J M C
347 SW MORRISON
PORTLAND, OR

EDR Hist Cleaner **1009479986**
N/A

Site 12 of 24 in cluster T

Relative:
Higher

Actual:
43 ft.

EDR Hist Cleaner

Year:	Name:	Type:
1935	STEVENS CLEANERS DYERS AND HATT	CLOTHES PRESSERS AND CLEANERS
1935	STEVENS CLEANERS DYERS AND HATT	HAT CLEANERS AND BLOCKERS
1940	J M C	HAT CLEANERS AND BLOCKERS

AX1317 **OR SPILLS** **S118186535**
SSW **WILLAMETTE RIVER & MORRISON BRIDGE** **N/A**
< 1/8 **PORTLAND, OR 97204**
0.021 mi.
111 ft. **Site 2 of 3 in cluster AX**

Relative:
Higher

Actual:
8 ft.

OR SPILLS:

Facility ID:	2008-2126
Incident Status:	Archive
Material:	Not reported
Quantity:	Not reported
Unit of Measure:	Not reported
Release Date:	08/28/2008
Description:	Caller reporting that her husband Mike Pizak (971-732-4302) is on top of the KOIN Tower and saw a red sheen on the water. Unknown source and size.
Lat/Long:	45.5177 / -122.6691
Source:	Unknown
Media:	Coding for the PS/BC Oil Spill Database
Responsible Company:	Not reported
Responsible Address:	Not reported
Responsible City,St,Zip:	Not reported

Facility ID:	2008-2126
Incident Status:	Archive
Material:	Not reported
Quantity:	Not reported
Unit of Measure:	Not reported
Release Date:	08/28/2008
Description:	Caller reporting that her husband Mike Pizak (971-732-4302) is on top of the KOIN Tower and saw a red sheen on the water. Unknown source and size.
Lat/Long:	45.5177 / -122.6691
Source:	Unknown
Media:	Not reported
Responsible Company:	Not reported
Responsible Address:	Not reported
Responsible City,St,Zip:	Not reported

BB1318 **IMPERIAL SERVICE STATION INC** **EDR Hist Auto** **1009494421**
SE **701 SANDY BLVD** **N/A**
< 1/8 **PORTLAND, OR**
0.021 mi.
112 ft. **Site 1 of 21 in cluster BB**

Relative:
Higher

Actual:
45 ft.

EDR Hist Auto

Year:	Name:	Type:
1930	IMPERIAL SERVICE STATION INC	GASOLINE AND OIL SERVICE STATIONS

AN1319
East
< 1/8
0.022 mi.
115 ft.

MARK ABOLOFIA
1010 E BURNSIDE ST
PORTLAND, OR 97214

Site 25 of 47 in cluster AN

FINDS **1024406310**
N/A

Relative:
Higher

Actual:
96 ft.

FINDS:

Registry ID: 110070321781

Environmental Interest/Information System
OSHA ESTABLISHMENT

Click this hyperlink while viewing on your computer to access additional FINDS: detail in the EDR Site Report.

Q1320
SE
< 1/8
0.022 mi.
118 ft.

ROUSE FRED RICHFIELD SERVICE
635 SE 6TH AVE
PORTLAND, OR

Site 22 of 40 in cluster Q

EDR Hist Auto **1009493960**
N/A

Relative:
Higher

Actual:
43 ft.

EDR Hist Auto

Year:	Name:	Type:
1955	ROUSE FRED RICHFIELD SERVICE	GASOLINE STATIONS

AN1321
East
< 1/8
0.023 mi.
121 ft.

SHIRK AND GUDDAT
1012 E BURNSIDE
PORTLAND, OR

Site 26 of 47 in cluster AN

EDR Hist Auto **1009484858**
N/A

Relative:
Higher

Actual:
97 ft.

EDR Hist Auto

Year:	Name:	Type:
1935	SHIRK AND GUDDAT	AUTOMOBILE GARAGES

AN1322
East
< 1/8
0.023 mi.
123 ft.

HEATING OIL TANK
1027 E BURNSIDE
PORTLAND, OR

Site 27 of 47 in cluster AN

OR RGA LUST **S115370398**
N/A

Relative:
Higher

Actual:
98 ft.

RGA LUST:

2012	HEATING OIL TANK	1027 E BURNSIDE

AN1323 **HEATING OIL TANK** **OR LUST** **S101210374**
East **1027 E BURNSIDE** **N/A**
< 1/8 **PORTLAND, OR 97214**
0.023 mi.
123 ft. **Site 28 of 47 in cluster AN**

Relative:
Higher

Actual:
98 ft.

LUST:

Region:	North Western Region
Facility ID:	26-94-0130
Cleanup Received Date:	07/15/1994
Cleanup Start Date:	06/21/1994
Cleanup Complete Date:	**11/28/1994**
Decode for Region:	**North West Region**

AN1324 **MARLEEN COMPANY** **FINDS** **1006861014**
East **1027 E BURNSIDE ST** **N/A**
< 1/8 **PORTLAND, OR 97214**
0.023 mi.
123 ft. **Site 29 of 47 in cluster AN**

Relative:
Higher

Actual:
98 ft.

FINDS:

Registry ID: 110014236825

Environmental Interest/Information System
OR-DEQ (Oregon - Department Of Environmental Quality) is a regulatory agency whose job is to protect the quality of Oregon's Environment. DEQ uses a combination of technical assistance, inspections and permitting to help public and private facilities and citizens understand and comply with state and federal environmental regulations.

Click this hyperlink while viewing on your computer to access additional FINDS: detail in the EDR Site Report.

AN1325 **COUCH STREET LLC HOT** **OR RGA LUST** **S115361341**
East **1027 E BURNSIDE** **N/A**
< 1/8 **PORTLAND, OR**
0.023 mi.
123 ft. **Site 30 of 47 in cluster AN**

Relative:
Higher

Actual:
98 ft.

RGA LUST:

2011	COUCH STREET LLC HOT	1027 E BURNSIDE
2010	COUCH STREET LLC HOT	1027 E BURNSIDE
2009	COUCH STREET LLC HOT	1027 E BURNSIDE
2008	COUCH STREET LLC HOT	1027 E BURNSIDE
2007	COUCH STREET LLC HOT	1027 E BURNSIDE
2006	COUCH STREET LLC HOT	1027 E BURNSIDE
2005	COUCH STREET LLC HOT	1027 E BURNSIDE
2004	COUCH STREET LLC HOT	1027 E BURNSIDE

COUCH STREET LLC HOT (Continued) **S115361341**

2003 COUCH STREET LLC HOT 1027 E BURNSIDE

2002 COUCH STREET LLC HOT 1027 E BURNSIDE

U1326 **BUFFALO WELDING INC** **FINDS** **1024404278**
NW **615 NW NAITO PKWY** **N/A**
< 1/8 **PORTLAND, OR 97209**
0.023 mi.
124 ft. **Site 33 of 34 in cluster U**

Relative:
Higher

Actual:
31 ft.

FINDS:

Registry ID: 110070319363

Environmental Interest/Information System
OSHA ESTABLISHMENT

Click this hyperlink while viewing on your computer to access additional FINDS: detail in the EDR Site Report.

U1327 **YARDS AT UNION STATION - LOT 5** **OR NPDES** **S111762492**
NW **615 NW NAITO PARKWAY** **N/A**
< 1/8 **PORTLAND, OR**
0.023 mi.
124 ft. **Site 34 of 34 in cluster U**

Relative:
Higher

Actual:
31 ft.

NPDES:

WQ File Nbr:	121568
Legal Name:	WALSH CONSTRUCTION CO
Region:	Not reported
Pri SIC:	1522
Facility Type:	Not reported
Latitude:	Not reported
Longitude:	Not reported
Category:	Not reported
Permit Type:	GEN12C
Permit Active:	Not reported
Is Active?:	FALSE
Permit Description:	Not reported
Expiration Date:	Not reported
EPA Number:	Not reported
UIC Facility:	Not reported
Admin Agent:	Not reported
Last Action Date:	Not reported
Permit Writer:	Not reported
Compliance Inspector:	Not reported
DMR Reviewer:	Not reported
Application Number:	Not reported
Class:	Not reported
Start Date:	Not reported
Region Decode:	Not reported

A1328
West
< 1/8
0.024 mi.
126 ft.

PEACOCK CLEANERS — **EDR Hist Cleaner** — **1009475345**
1026 SW WASHINGTON — **N/A**
PORTLAND, OR

Site 74 of 93 in cluster A

Relative:
Higher

Actual:
64 ft.

EDR Hist Cleaner

Year:	Name:	Type:
1935	GAIT HENRY B	CLOTHES PRESSERS AND CLEANERS
1940	GAITS HENRY B	CLOTHES PRESSERS AND CLEANERS
1950	PEACOCK CLEANERS	CLEANERS AND DYERS
1955	PEACOCK CLEANERS	CLEANERS AND DYERS

V1329
NW
< 1/8
0.024 mi.
128 ft.

YE OLDE FOREIGN CAR SHOPPE — **EDR Hist Auto** — **1009493655**
601 NW 5TH AVE — **N/A**
PORTLAND, OR

Site 67 of 72 in cluster V

Relative:
Higher

Actual:
34 ft.

EDR Hist Auto

Year:	Name:	Type:
1975	YE OLDE FOREIGN CAR SHOPPE	AUTOMOBILE REPAIRING

T1330
SW
< 1/8
0.024 mi.
129 ft.

STEVENS CLEANERS DYERS AND HATTERS INC — **EDR Hist Cleaner** — **1009479790**
325 SW MORRISON — **N/A**
PORTLAND, OR

Site 13 of 24 in cluster T

Relative:
Higher

Actual:
42 ft.

EDR Hist Cleaner

Year:	Name:	Type:
1940	STEVEN S CLEANERS DYERS AND HAT	HAT CLEANERS AND BLOCKERS
1940	STEVENS CLEANERS DYERS AND HATT	CLOTHES PRESSERS AND CLEANERS

BA1331
WNW
< 1/8
0.024 mi.
129 ft.

NEW CINGULAR WIRELESS PCS LLC — **OR HSIS** — **S111246513**
555 NW PARK AVE — **N/A**
PORTLAND, OR 97209

Site 2 of 30 in cluster BA

Relative:
Higher

Actual:
39 ft.

HSIS:

Facility ID:	090638
Department Or Division Of Company:	USID10958
Extremely Hazardous Substance:	N
Facility Has Written Emergency Plan:	N
Contains 112R:	N
NAICS Code 1:	517212
NAICS Desc 1:	CELLULAR & OTHER WIRELESS TELECOMMUNICATIO
NAICS Code 2:	000000
NAICS Desc 2:	Not reported
Manager Name:	RANDALL STEPHENSON
Business Phone:	8005669347
Mailing Address:	308 S AKARD ST 17TH FLR
Mailing City:	DALLAS

NEW CINGULAR WIRELESS PCS LLC (Continued) **S111246513**

Mailing State:	TX
Mailing Zip:	75202
No. of Employees:	0
Day Phone:	5038691073
Placard:	Y
Fire Dept Code:	0291
FD:	PORTLAND FIRE & RESCUE
Sprinkler System:	Y
Emergency Contact:	BRENDA LEFEBVRE
Emergency Procedure:	Not reported
Business Type:	WIRELESS TELECOMMUNICATIONS
Facility Type:	Not reported
Division/Department:	Not reported
Facility Status:	Not reported
Status TRI:	Not reported
Status RMP:	Not reported
Status PSM:	Not reported
Status CR2K:	Not reported
Status 302:	Not reported
Owner Name:	Not reported
Latest Report ID:	Not reported
Case Number:	Not reported
Chemical Name:	Not reported
EHS Name:	Not reported
Is Pure:	Not reported
Is Mix:	Not reported
Is EHS:	Not reported
Mixture Component:	Not reported
Maximum DailyAmount Code:	Not reported
Maximum DailyAmount Unit:	Not reported
Chemical Added Date:	Not reported
Is ChemPSM:	Not reported
Is Chem112r:	Not reported
Is Chem302:	Not reported
Is Pesticide:	Not reported
Is Fertilizer:	Not reported
Physical State:	Not reported
UNNA Number:	Not reported
NFPA Health:	Not reported
NFPA Flammability:	Not reported
NFPA Reactivity:	Not reported
NFPA Special Notice:	Not reported
Hazards:	Not reported
No# of Days Onsite:	Not reported
Latitude:	Not reported
Longitude:	Not reported

Facility:

Chemical Name:	LEAD ACID BATTERIES
Physical Description:	SOLID
Case Number:	Not reported
Facility Id:	090638
Physical State Of The Substance:	1
Avag Amt Possessed During Year CD:	21
Max Amt Possessed During Year CD:	21
Applicable Unit Of Measure Code:	1
Description Of The Unit Of Measure:	POUNDS
Type Code:	R

NEW CINGULAR WIRELESS PCS LLC (Continued) **S111246513**

Description:	OTHER
Type Code:	Not reported
Temperature Description:	Not reported
Pressure of Code:	1
Pressure Description:	NORMAL PRESSURE
Pressure of Code:	Not reported
Pressure Description:	Not reported
Temperature Description:	NORMAL TEMPERATURE
Temperature of The Hazardous Substance Code:	4
Temperature Description:	Not reported
Temperature of The Hazardous Substance Code:	Not reported
Days Hazardous Substance On Site During Year:	365
Is The Substance Protected A Trade Secret:	False
Description Of The Max Qnty Code:	5,000-9,999
Description Of The Avg Qnty Code:	5,000-9,999
Most Hazardous Ingridient:	SULFURIC ACID
United Nations/north America 4 Digit Class Number:	2794
Hazard Rank:	4
EHS Ingredient:	SULFURIC ACID
Substance Pure:	False
Substance Mix:	True
First Hazardous Class Code For Chemical:	Acute Health Hazard
Second Hazardous Class Code For Chemical:	Corrosive Material
Third Hazardous Class Code For Chemical:	Chronic Health Hazard
Hazard Class 1 Of The Chemical:	6.3
Hazard Class 2 Of The Chemical:	8.0
Hazard Class 3 Of The Chemical:	6.4

Chemical:

Chemical Name:	LEAD ACID BATTERIES
United Nations/north America 4 Digit Class Number:	2794
Chemical Abstract Service Identifier Number:	Not reported
Chemical Is Extremely Hazardous Substance (EHS):	N
First Hazardous Class Code For Chemical:	Acute Health Hazard
Second Hazardous Class Code For Chemical:	Corrosive Material
Third Hazardous Class Code For Chemical:	Chronic Health Hazard
Hazard Class 1 Of The Chemical:	6.3
Hazard Class 2 Of The Chemical:	8.0
Hazard Class 3 Of The Chemical:	6.4
Chemical Is A Toxic 313 Chemical:	N
EPA Pesticide Registration Number:	Not reported
Contains 112R:	N
Contains EHS:	Y
Fertilizer:	N
Pesticide:	N
Contains 313:	Y

Facility ID:	090638
Department Or Division Of Company:	Not reported
Extremely Hazardous Substance:	Not reported
Facility Has Written Emergency Plan:	Not reported
Contains 112R:	Not reported
NAICS Code 1:	Not reported
NAICS Desc 1:	Not reported
NAICS Code 2:	Not reported
NAICS Desc 2:	Not reported

NEW CINGULAR WIRELESS PCS LLC (Continued) **S111246513**

Manager Name:	Not reported
Business Phone:	Not reported
Mailing Address:	Not reported
Mailing City:	Not reported
Mailing State:	Not reported
Mailing Zip:	Not reported
No. of Employees:	Not reported
Day Phone:	Not reported
Placard:	Not reported
Fire Dept Code:	Not reported
FD:	PORTLAND FIRE & RESCUE
Sprinkler System:	Not reported
Emergency Contact:	Not reported
Emergency Procedure:	Not reported
Business Type:	Not reported
Facility Type:	Private
Division/Department:	Not reported
Facility Status:	ACTIVE
Status TRI:	Active
Status RMP:	Active
Status PSM:	Active
Status CR2K:	Inactive
Status 302:	Active
Owner Name:	Randall Stephenson
Latest Report ID:	-
Case Number:	Not reported
Chemical Name:	Not reported
EHS Name:	Not reported
Is Pure:	Not reported
Is Mix:	Not reported
Is EHS:	Not reported
Mixture Component:	Not reported
Maximum DailyAmount Code:	Not reported
Maximum DailyAmount Unit:	Not reported
Chemical Added Date:	Not reported
Is ChemPSM:	Not reported
Is Chem112r:	Not reported
Is Chem302:	Not reported
Is Pesticide:	Not reported
Is Fertilizer:	Not reported
Physical State:	Not reported
UNNA Number:	Not reported
NFPA Health:	Not reported
NFPA Flammability:	Not reported
NFPA Reactivity:	Not reported
NFPA Special Notice:	Not reported
Hazards:	Not reported
No# of Days Onsite:	Not reported
Latitude:	45.527
Longitude:	-122.679

Facility:

Chemical Name:	LEAD ACID BATTERIES
Physical Description:	SOLID
Case Number:	Not reported
Facility Id:	090638
Physical State Of The Substance:	1
Avag Amt Possessed During Year CD:	21

NEW CINGULAR WIRELESS PCS LLC (Continued) **S111246513**

Max Amt Possessed During Year CD:	21
Applicable Unit Of Measure Code:	1
Description Of The Unit Of Measure:	POUNDS
Type Code:	R
Description:	OTHER
Type Code:	Not reported
Temperature Description:	Not reported
Pressure of Code:	1
Pressure Description:	NORMAL PRESSURE
Pressure of Code:	Not reported
Pressure Description:	Not reported
Temperature Description:	NORMAL TEMPERATURE
Temperature of The Hazardous Substance Code:	4
Temperature Description:	Not reported
Temperature of The Hazardous Substance Code:	Not reported
Days Hazardous Substance On Site During Year:	365
Is The Substance Protected A Trade Secret:	False
Description Of The Max Qnty Code:	5,000-9,999
Description Of The Avg Qnty Code:	5,000-9,999
Most Hazardous Ingridient:	SULFURIC ACID
United Nations/north America 4 Digit Class Number:	2794
Hazard Rank:	4
EHS Ingredient:	SULFURIC ACID
Substance Pure:	False
Substance Mix:	True
First Hazardous Class Code For Chemical:	Acute Health Hazard
Second Hazardous Class Code For Chemical:	Corrosive Material
Third Hazardous Class Code For Chemical:	Chronic Health Hazard
Hazard Class 1 Of The Chemical:	6.3
Hazard Class 2 Of The Chemical:	8.0
Hazard Class 3 Of The Chemical:	6.4

Chemical:

Chemical Name:	LEAD ACID BATTERIES
United Nations/north America 4 Digit Class Number:	2794
Chemical Abstract Service Identifier Number:	Not reported
Chemical Is Extremely Hazardous Substance (EHS):	N
First Hazardous Class Code For Chemical:	Acute Health Hazard
Second Hazardous Class Code For Chemical:	Corrosive Material
Third Hazardous Class Code For Chemical:	Chronic Health Hazard
Hazard Class 1 Of The Chemical:	6.3
Hazard Class 2 Of The Chemical:	8.0
Hazard Class 3 Of The Chemical:	6.4
Chemical Is A Toxic 313 Chemical:	N
EPA Pesticide Registration Number:	Not reported
Contains 112R:	N
Contains EHS:	Y
Fertilizer:	N
Pesticide:	N
Contains 313:	Y

AN1332 **E CARL SCHIEWE** **OR UST** **U003178057**
East **1024 NE DAVIS ST** **N/A**
< 1/8 **PORTLAND, OR 97232**
0.025 mi.
131 ft. **Site 31 of 47 in cluster AN**

Relative:
Higher

Actual:
111 ft.

UST:

Facility ID:	11732
Facility Telephone:	(503)234-6617
Permittee Name:	CARL
Number of Permitted Tanks:	Not reported
Active Tanks:	Not reported
Decommissioned Tanks:	2
Number of Tanks:	2

AN1333 **C SCHIEWE & ASSOCIATES INC** **RCRA NonGen / NLR** **1004771991**
East **1024 NE DAVIS ST** **FINDS** **ORR000000893**
< 1/8 **PORTLAND, OR 97232** **ECHO**
0.025 mi.
131 ft. **Site 32 of 47 in cluster AN**

Relative:
Higher

Actual:
111 ft.

RCRA NonGen / NLR:

Date form received by agency:	12/31/2004
Facility name:	C SCHIEWE & ASSOCIATES INC
Facility address:	1024 NE DAVIS ST PORTLAND, OR 97232-3008
EPA ID:	ORR000000893
Mailing address:	6615 SW 111TH AVE BEAVERTON, OR 97008
Contact:	DAVID P WEINER
Contact address:	1515 SW 5TH AVE STE 600 PORTLAND, OR 97201
Contact country:	US
Contact telephone:	503-295-2668
Contact email:	Not reported
EPA Region:	10
Classification:	Non-Generator
Description:	Handler: Non-Generators do not presently generate hazardous waste

Owner/Operator Summary:

Owner/operator name:	C SCHIEWE & ASSOCIATES INC
Owner/operator address:	1024 NE DAVIS ST PORTLAND, OR 97232
Owner/operator country:	US
Owner/operator telephone:	503-234-6617
Owner/operator email:	Not reported
Owner/operator fax:	Not reported
Owner/operator extension:	Not reported
Legal status:	Private
Owner/Operator Type:	Operator
Owner/Op start date:	12/31/2004
Owner/Op end date:	Not reported

Owner/operator name:	C SCHIEWE & ASSOCIATES INC
Owner/operator address:	1024 NE DAVIS ST PORTLAND, OR 97232
Owner/operator country:	US
Owner/operator telephone:	503-234-6617
Owner/operator email:	Not reported

C SCHIEWE & ASSOCIATES INC (Continued) **1004771991**

Owner/operator fax: Not reported
Owner/operator extension: Not reported
Legal status: Private
Owner/Operator Type: Owner
Owner/Op start date: 05/09/1995
Owner/Op end date: Not reported

Handler Activities Summary:
U.S. importer of hazardous waste: No
Mixed waste (haz. and radioactive): No
Recycler of hazardous waste: No
Transporter of hazardous waste: No
Treater, storer or disposer of HW: No
Underground injection activity: No
On-site burner exemption: No
Furnace exemption: No
Used oil fuel burner: No
Used oil processor: No
User oil refiner: No
Used oil fuel marketer to burner: No
Used oil Specification marketer: No
Used oil transfer facility: No
Used oil transporter: No

Historical Generators:
Date form received by agency: 01/06/2003
Site name: C SCHIEWE & ASSOCIATES INC
Classification: Not a generator, verified

Date form received by agency: 12/28/2001
Site name: C SCHIEWE & ASSOCIATES INC
Classification: Not a generator, verified

Date form received by agency: 01/16/2001
Site name: C SCHIEWE & ASSOCIATES INC
Classification: Not a generator, verified

Date form received by agency: 01/24/2000
Site name: C SCHIEWE & ASSOCIATES INC
Classification: Not a generator, verified

Date form received by agency: 01/22/1999
Site name: C SCHIEWE & ASSOCIATES INC
Classification: Not a generator, verified

Date form received by agency: 01/05/1998
Site name: C SCHIEWE & ASSOCIATES INC
Classification: Not a generator, verified

Date form received by agency: 01/06/1997
Site name: C SCHIEWE & ASSOCIATES INC
Classification: Not a generator, verified

Date form received by agency: 02/08/1996
Site name: C SCHIEWE & ASSOCIATES INC
Classification: Not a generator, verified

C SCHIEWE & ASSOCIATES INC (Continued) **1004771991**

Date form received by agency: 05/09/1995
Site name: C SCHIEWE & ASSOCIATES INC
Classification: Not a generator, verified

Hazardous Waste Summary:

. Waste code: NA
. Waste name: NA

. Waste code: NONE
. Waste name: None

Violation Status: No violations found

FINDS:

Registry ID: 110004821480

Environmental Interest/Information System
OR-DEQ (Oregon - Department Of Environmental Quality) is a regulatory agency whose job is to protect the quality of Oregon's Environment. DEQ uses a combination of technical assistance, inspections and permitting to help public and private facilities and citizens understand and comply with state and federal environmental regulations.

RCRAInfo is a national information system that supports the Resource Conservation and Recovery Act (RCRA) program through the tracking of events and activities related to facilities that generate, transport, and treat, store, or dispose of hazardous waste. RCRAInfo allows RCRA program staff to track the notification, permit, compliance, and corrective action activities required under RCRA.

Click this hyperlink while viewing on your computer to access additional FINDS: detail in the EDR Site Report.

ECHO:
Envid: 1004771991
Registry ID: 110004821480
DFR URL: http://echo.epa.gov/detailed-facility-report?fid=110004821480

J1334 **HOUSTON S HOME CHARM SERVICE** **EDR Hist Cleaner** **1009482622**
WSW **735 SW MORRISON** **N/A**
< 1/8 **PORTLAND, OR**
0.025 mi.
131 ft. **Site 37 of 40 in cluster J**

Relative: EDR Hist Cleaner
Higher

Actual:
66 ft.

Year:	Name:	Type:
1950	HOUSTON S HOME CHARM SERVICE	CARPET AND RUG CLEANERS

I1335 ESE < 1/8 0.025 mi. 132 ft. | **OTA FAMILY TOFU**
812 SE STARK
PORTLAND, OR 97214

Site 45 of 47 in cluster I

OR HSIS | **S111253212**
N/A

Relative: Higher

Actual: 59 ft.

HSIS:

Facility ID:	004894
Department Or Division Of Company:	Not reported
Extremely Hazardous Substance:	N
Facility Has Written Emergency Plan:	N
Contains 112R:	N
NAICS Code 1:	311991
NAICS Desc 1:	PERISHABLE PREPARED FOOD MFG
NAICS Code 2:	000000
NAICS Desc 2:	Not reported
Manager Name:	EILEEN OTA
Business Phone:	5032328947
Mailing Address:	812 SE STARK
Mailing City:	PORTLAND
Mailing State:	OR
Mailing Zip:	97214
No. of Employees:	14
Day Phone:	5032328947
Placard:	N
Fire Dept Code:	0291
FD:	PORTLAND FIRE & RESCUE
Sprinkler System:	Y
Emergency Contact:	EILEEN OTA
Emergency Procedure:	Not reported
Business Type:	FOOD MFG
Facility Type:	Not reported
Division/Department:	Not reported
Facility Status:	Not reported
Status TRI:	Not reported
Status RMP:	Not reported
Status PSM:	Not reported
Status CR2K:	Not reported
Status 302:	Not reported
Owner Name:	Not reported
Latest Report ID:	Not reported
Case Number:	Not reported
Chemical Name:	Not reported
EHS Name:	Not reported
Is Pure:	Not reported
Is Mix:	Not reported
Is EHS:	Not reported
Mixture Component:	Not reported
Maximum DailyAmount Code:	Not reported
Maximum DailyAmount Unit:	Not reported
Chemical Added Date:	Not reported
Is ChemPSM:	Not reported
Is Chem112r:	Not reported
Is Chem302:	Not reported
Is Pesticide:	Not reported
Is Fertilizer:	Not reported
Physical State:	Not reported
UNNA Number:	Not reported
NFPA Health:	Not reported

OTA FAMILY TOFU (Continued) **S111253212**

NFPA Flammability:	Not reported
NFPA Reactivity:	Not reported
NFPA Special Notice:	Not reported
Hazards:	Not reported
No# of Days Onsite:	Not reported
Latitude:	Not reported
Longitude:	Not reported

Facility:

Chemical Name:	MAGNESIUM CHLORIDE
Physical Description:	SOLID
Case Number:	7786303
Facility Id:	004894
Physical State Of The Substance:	1
Avag Amt Possessed During Year CD:	11
Max Amt Possessed During Year CD:	11
Applicable Unit Of Measure Code:	1
Description Of The Unit Of Measure:	POUNDS
Type Code:	J
Description:	BAG
Type Code:	Not reported
Temperature Description:	Not reported
Pressure of Code:	1
Pressure Description:	NORMAL PRESSURE
Pressure of Code:	Not reported
Pressure Description:	Not reported
Temperature Description:	NORMAL TEMPERATURE
Temperature of The Hazardous Substance Code:	4
Temperature Description:	Not reported
Temperature of The Hazardous Substance Code:	Not reported
Days Hazardous Substance On Site During Year:	365
Is The Substance Protected A Trade Secret:	False
Description Of The Max Qnty Code:	500-999
Description Of The Avg Qnty Code:	500-999
Most Hazardous Ingridient:	MAGNESIUM CHLORIDE
United Nations/north America 4 Digit Class Number:	Not reported
Hazard Rank:	1
EHS Ingredient:	Not reported
Substance Pure:	True
Substance Mix:	False
First Hazardous Class Code For Chemical:	Acute Health Hazard
Second Hazardous Class Code For Chemical:	Not reported
Third Hazardous Class Code For Chemical:	Not reported
Hazard Class 1 Of The Chemical:	6.3
Hazard Class 2 Of The Chemical:	Not reported
Hazard Class 3 Of The Chemical:	Not reported

Chemical:

Chemical Name:	MAGNESIUM CHLORIDE
United Nations/north America 4 Digit Class Number:	Not reported
Chemical Abstract Service Identifier Number:	7786303
Chemical Is Extremely Hazardous Substance (EHS):	N
First Hazardous Class Code For Chemical:	Acute Health Hazard
Second Hazardous Class Code For Chemical:	Not reported
Third Hazardous Class Code For Chemical:	Not reported
Hazard Class 1 Of The Chemical:	6.3
Hazard Class 2 Of The Chemical:	Not reported
Hazard Class 3 Of The Chemical:	Not reported

OTA FAMILY TOFU (Continued) **S111253212**

Chemical Is A Toxic 313 Chemical:	N
EPA Pesticide Registration Number:	Not reported
Contains 112R:	N
Contains EHS:	N
Fertilizer:	N
Pesticide:	N
Contains 313:	N

I1336 **OTA FAMILY TOFU** **OR HSIS** **S123272581**
ESE **812 SE STARK ST** **N/A**
< 1/8 **PORTLAND, OR 97214**
0.025 mi.
132 ft. **Site 46 of 47 in cluster I**

Relative:
Higher

Actual:
59 ft.

HSIS:

Facility ID:	004894
Department Or Division Of Company:	Not reported
Extremely Hazardous Substance:	Not reported
Facility Has Written Emergency Plan:	Not reported
Contains 112R:	Not reported
NAICS Code 1:	Not reported
NAICS Desc 1:	Not reported
NAICS Code 2:	Not reported
NAICS Desc 2:	Not reported
Manager Name:	Not reported
Business Phone:	Not reported
Mailing Address:	Not reported
Mailing City:	Not reported
Mailing State:	Not reported
Mailing Zip:	Not reported
No. of Employees:	Not reported
Day Phone:	Not reported
Placard:	Not reported
Fire Dept Code:	Not reported
FD:	PORTLAND FIRE & RESCUE
Sprinkler System:	Not reported
Emergency Contact:	Not reported
Emergency Procedure:	Not reported
Business Type:	Not reported
Facility Type:	Private
Division/Department:	Not reported
Facility Status:	ACTIVE
Status TRI:	Active
Status RMP:	Active
Status PSM:	Active
Status CR2K:	Inactive
Status 302:	Active
Owner Name:	EILEEN OTA
Latest Report ID:	29071
Case Number:	7786303
Chemical Name:	MAGNESIUM CHLORIDE
EHS Name:	Not reported
Is Pure:	Yes
Is Mix:	No
Is EHS:	Not reported
Mixture Component:	Not reported

OTA FAMILY TOFU (Continued) **S123272581**

Maximum DailyAmount Code:	20
Maximum DailyAmount Unit:	lbs
Chemical Added Date:	09/14/2017
Is ChemPSM:	No
Is Chem112r:	No
Is Chem302:	No
Is Pesticide:	No
Is Fertilizer:	No
Physical State:	Solid
UNNA Number:	Not reported
NFPA Health:	1
NFPA Flammability:	0
NFPA Reactivity:	0
NFPA Special Notice:	Not reported
Hazards:	Health HNOC, Physical HNOC
No# of Days Onsite:	365
Latitude:	45.5192
Longitude:	-122.657

Facility:

Chemical Name:	MAGNESIUM CHLORIDE
Physical Description:	SOLID
Case Number:	7786303
Facility Id:	004894
Physical State Of The Substance:	1
Avag Amt Possessed During Year CD:	11
Max Amt Possessed During Year CD:	11
Applicable Unit Of Measure Code:	1
Description Of The Unit Of Measure:	POUNDS
Type Code:	J
Description:	BAG
Type Code:	Not reported
Temperature Description:	Not reported
Pressure of Code:	1
Pressure Description:	NORMAL PRESSURE
Pressure of Code:	Not reported
Pressure Description:	Not reported
Temperature Description:	NORMAL TEMPERATURE
Temperature of The Hazardous Substance Code:	4
Temperature Description:	Not reported
Temperature of The Hazardous Substance Code:	Not reported
Days Hazardous Substance On Site During Year:	365
Is The Substance Protected A Trade Secret:	False
Description Of The Max Qnty Code:	500-999
Description Of The Avg Qnty Code:	500-999
Most Hazardous Ingridient:	MAGNESIUM CHLORIDE
United Nations/north America 4 Digit Class Number:	Not reported
Hazard Rank:	1
EHS Ingredient:	Not reported
Substance Pure:	True
Substance Mix:	False
First Hazardous Class Code For Chemical:	Acute Health Hazard
Second Hazardous Class Code For Chemical:	Not reported
Third Hazardous Class Code For Chemical:	Not reported
Hazard Class 1 Of The Chemical:	6.3
Hazard Class 2 Of The Chemical:	Not reported
Hazard Class 3 Of The Chemical:	Not reported

OTA FAMILY TOFU (Continued) **S123272581**

Chemical:

Chemical Name:	MAGNESIUM CHLORIDE
United Nations/north America 4 Digit Class Number:	Not reported
Chemical Abstract Service Identifier Number:	7786303
Chemical Is Extremely Hazardous Substance (EHS):	N
First Hazardous Class Code For Chemical:	Acute Health Hazard
Second Hazardous Class Code For Chemical:	Not reported
Third Hazardous Class Code For Chemical:	Not reported
Hazard Class 1 Of The Chemical:	6.3
Hazard Class 2 Of The Chemical:	Not reported
Hazard Class 3 Of The Chemical:	Not reported
Chemical Is A Toxic 313 Chemical:	N
EPA Pesticide Registration Number:	Not reported
Contains 112R:	N
Contains EHS:	N
Fertilizer:	N
Pesticide:	N
Contains 313:	N

V1337 **RIVER DISTRICT BLOCK U** **OR ECSI** **S109051770**
NW **BLOCK BOUNDED BY NW 6TH/BROADWAY/HOYT/IRVING** **OR ENG CONTROLS** **N/A**
< 1/8 **PORTLAND, OR 97209** **OR INST CONTROL**
0.025 mi. **OR VCP**
134 ft. **Site 68 of 72 in cluster V**

Relative:
Higher

Actual:
35 ft.

ECSI:

State ID Number:	3102
Brown ID:	0
Study Area:	False
Region ID:	2
Legislatve ID:	831
Investigation:	Suspect
FACA ID:	41277
Further Action:	0
Lat/Long (dms):	45 31 39.70 / -122 40 37.20
County Code:	26.00
Score Value:	Not reported
Cerclis ID:	Not reported
Township Coord.:	1.00
Township Zone:	N
Range Coord:	1.00
Range Zone:	E
Section Coord:	34
Qtr Section:	Not reported
Tax Lots:	2400, lots 1-8
Size:	Not reported
NPL:	False
Orphan:	False
Updated By:	SRAPP
Update Date:	03/12/2014
Created Date:	07/06/2001
Decode For RegionID:	Northwest Region
Decode For BrownID:	Not reported
Decode For Furtheract:	Not reported
Decode For Investstat:	Suspect

RIVER DISTRICT BLOCK U (Continued) **S109051770**

Decode For Legislative: Owner, operator or other party under agreement, order or consent decree under ORS 465.200 or 465.420
Alias Name: River District Parcel 5
Alias Name: Portland Development Commission (PDC)

Hazardous Release:
Substance ID.: 121664
Haz Release ID: 379797
Qty Released: Not reported
Date Released: Not reported
Update Date: 06/07/2001
Update By: Not reported
Substance Code: 7440-38-2
Substance Name: ARSENIC
Substance Abbrev.: Not reported
Substance Category ID: 8439
Substance Category: Inorganics
Category Level: Not reported
Created By: Not reported
Created Date: 12/17/2002
Substance Category ID: 8439
Substance Category: Inorganics
Category Level: Not reported
Created By: Not reported
Created Date: 12/17/2002
Substance Alias ID: 319286
Sub Alias Name: AS
Sampling Result ID: 338508
Feature Id: Not reported
Hazard Release Id: 379797
Medium: 703
Substance Abbrev.: Not reported
Unit Code: Not reported
Observation: False
Owner Operator: False
Lab Data: True
Sample Depth: Not reported
Start Date: 03/24/2000
End Date: Not reported
Min Concentration: Not reported
Max Concentration: Not reported
Sample Comment: 3 - 4’ soil - 39.2 ppm
Last Update By: jmw
Update Date: 07/06/2001
Decode for MediumID: Soil

Substance ID.: 121639
Haz Release ID: 379798
Qty Released: Not reported
Date Released: Not reported
Update Date: 06/07/2001
Update By: Not reported
Substance Code: 7439-92-1
Substance Name: LEAD
Substance Abbrev.: Not reported
Substance Category ID: 8466
Substance Category: Inorganics
Category Level: Not reported

RIVER DISTRICT BLOCK U (Continued) **S109051770**

Created By: Not reported
Created Date: 12/17/2002
Substance Category ID: 8466
Substance Category: Inorganics
Category Level: Not reported
Created By: Not reported
Created Date: 12/17/2002
Substance Alias ID: 319256
Sub Alias Name: PB
Sampling Result ID: 338509
Feature Id: Not reported
Hazard Release Id: 379798
Medium: 703
Substance Abbrev.: Not reported
Unit Code: Not reported
Observation: False
Owner Operator: False
Lab Data: True
Sample Depth: Not reported
Start Date: 03/24/2000
End Date: Not reported
Min Concentration: Not reported
Max Concentration: Not reported
Sample Comment: 0-4' soil, 610 ppm
Last Update By: jmw
Update Date: 07/06/2001
Decode for MediumID: Soil
Sampling Result ID: 338510
Feature Id: Not reported
Hazard Release Id: 379798
Medium: 703
Substance Abbrev.: Not reported
Unit Code: Not reported
Observation: False
Owner Operator: False
Lab Data: True
Sample Depth: Not reported
Start Date: 03/24/2000
End Date: Not reported
Min Concentration: Not reported
Max Concentration: Not reported
Sample Comment: 3-4' soil, 599 ppm
Last Update By: jmw
Update Date: 07/06/2001
Decode for MediumID: Soil

Substance ID.: 121374
Haz Release ID: 379799
Qty Released: Not reported
Date Released: Not reported
Update Date: 06/07/2001
Update By: Not reported
Substance Code: 50-32-8
Substance Name: BENZO(a)PYRENE
Substance Abbrev.: Not reported
Substance Category ID: 8476
Substance Category: Semi-volatiles

RIVER DISTRICT BLOCK U (Continued) **S109051770**

Category Level: Not reported
Created By: Not reported
Created Date: 12/17/2002
Substance Category ID: 8476
Substance Category: Semi-volatiles
Category Level: Not reported
Created By: Not reported
Created Date: 12/17/2002
Substance Alias ID: 318559
Sub Alias Name: B(a)P
Substance Alias ID: 318560
Sub Alias Name: BENZOPYRENE,3,4-
Substance Alias ID: 318561
Sub Alias Name: BENZPYRENE,3,4-
Substance Alias ID: 318562
Sub Alias Name: BP
Sampling Result ID: 338511
Feature Id: Not reported
Hazard Release Id: 379799
Medium: 703
Substance Abbrev.: Not reported
Unit Code: Not reported
Observation: False
Owner Operator: False
Lab Data: True
Sample Depth: Not reported
Start Date: 03/24/2000
End Date: Not reported
Min Concentration: Not reported
Max Concentration: Not reported
Sample Comment: 1-2' soil, 6.8 ppm
Last Update By: jmw
Update Date: 07/06/2001
Decode for MediumID: Soil

Substance ID.: 121462
Haz Release ID: 379800
Qty Released: Not reported
Date Released: Not reported
Update Date: 06/07/2001
Update By: Not reported
Substance Code: 56-55-3
Substance Name: BENZO(a)ANTHRACENE
Substance Abbrev.: Not reported
Substance Category ID: 8475
Substance Category: Semi-volatiles
Category Level: Not reported
Created By: Not reported
Created Date: 12/17/2002
Substance Category ID: 8475
Substance Category: Semi-volatiles
Category Level: Not reported
Created By: Not reported
Created Date: 12/17/2002
Substance Alias ID: 318790
Sub Alias Name: BENZ(a)ANTHRACENE
Substance Alias ID: 318791

RIVER DISTRICT BLOCK U (Continued) **S109051770**

Sub Alias Name: BENZANTHRACENE,1,2-
Substance Alias ID: 318792
Sub Alias Name: BENZANTHRENE
Substance Alias ID: 318793
Sub Alias Name: BENZOANTHRACENE
Substance Alias ID: 318794
Sub Alias Name: BENZPHENANTHRENE,2,3-
Substance Alias ID: 318795
Sub Alias Name: NAPHTHANTHRACENE
Substance Alias ID: 318796
Sub Alias Name: TETRAPHENE
Sampling Result ID: 338512
Feature Id: Not reported
Hazard Release Id: 379800
Medium: 703
Substance Abbrev.: Not reported
Unit Code: Not reported
Observation: False
Owner Operator: False
Lab Data: True
Sample Depth: Not reported
Start Date: 03/24/2000
End Date: Not reported
Min Concentration: Not reported
Max Concentration: Not reported
Sample Comment: 1-2' soil, 7.6 ppm
Last Update By: jmw
Update Date: 07/06/2001
Decode for MediumID: Soil

Substance ID.: 121192
Haz Release ID: 379801
Qty Released: Not reported
Date Released: Not reported
Update Date: 06/07/2001
Update By: Not reported
Substance Code: 205-99-2
Substance Name: BENZO(b)FLUORANTHENE
Substance Abbrev.: Not reported
Substance Category ID: 8477
Substance Category: Semi-volatiles
Category Level: Not reported
Created By: Not reported
Created Date: 12/17/2002
Substance Category ID: 8477
Substance Category: Semi-volatiles
Category Level: Not reported
Created By: Not reported
Created Date: 12/17/2002
Substance Alias ID: 317390
Sub Alias Name: B(b)F
Substance Alias ID: 317391
Sub Alias Name: BENZ(e)ACEPHENANTHRYLENE
Substance Alias ID: 317392
Sub Alias Name: BENZFLUORANTHENE,3,4-
Substance Alias ID: 317393
Sub Alias Name: BENZOFLUORANTHENE,2,3-

RIVER DISTRICT BLOCK U (Continued) **S109051770**

Substance Alias ID: 317394
Sub Alias Name: BENZOFLUORANTHENE,3,4-
Sampling Result ID: 338513
Feature Id: Not reported
Hazard Release Id: 379801
Medium: 703
Substance Abbrev.: Not reported
Unit Code: Not reported
Observation: False
Owner Operator: False
Lab Data: True
Sample Depth: Not reported
Start Date: 03/24/2000
End Date: Not reported
Min Concentration: Not reported
Max Concentration: Not reported
Sample Comment: 1-2' soil, 7.2 ppm
Last Update By: jmw
Update Date: 07/06/2001
Decode for MediumID: Soil

Substance ID.: 121982
Haz Release ID: 379802
Qty Released: Not reported
Date Released: Not reported
Update Date: 06/07/2001
Update By: Not reported
Substance Code: ECD169
Substance Name: DIESEL - FUEL OIL
Substance Abbrev.: Not reported
Substance Category ID: 8529
Substance Category: Petroleum Related Releases for OSPIRG Report
Category Level: Not reported
Created By: Not reported
Created Date: 12/17/2002
Substance Category ID: 8529
Substance Category: Petroleum Related Releases for OSPIRG Report
Category Level: Not reported
Created By: Not reported
Created Date: 12/17/2002
Sampling Result ID: 338514
Feature Id: Not reported
Hazard Release Id: 379802
Medium: 703
Substance Abbrev.: Not reported
Unit Code: Not reported
Observation: False
Owner Operator: False
Lab Data: True
Sample Depth: Not reported
Start Date: 03/24/2000
End Date: Not reported
Min Concentration: Not reported
Max Concentration: Not reported
Sample Comment: 3-4' soil, 280 ppm
Last Update By: jmw
Update Date: 07/06/2001

RIVER DISTRICT BLOCK U (Continued) **S109051770**

Decode for MediumID: Soil

Substance ID.: 121983
Haz Release ID: 379803
Qty Released: Not reported
Date Released: Not reported
Update Date: 06/07/2001
Update By: Not reported
Substance Code: ECD173
Substance Name: GASOLINE
Substance Abbrev.: Not reported
Substance Category ID: 8530
Substance Category: Petroleum Related Releases for OSPIRG Report
Category Level: Not reported
Created By: Not reported
Created Date: 12/17/2002
Substance Category ID: 8530
Substance Category: Petroleum Related Releases for OSPIRG Report
Category Level: Not reported
Created By: Not reported
Created Date: 12/17/2002
Sampling Result ID: 338515
Feature Id: Not reported
Hazard Release Id: 379803
Medium: 703
Substance Abbrev.: Not reported
Unit Code: Not reported
Observation: False
Owner Operator: False
Lab Data: True
Sample Depth: Not reported
Start Date: 08/05/2000
End Date: Not reported
Min Concentration: Not reported
Max Concentration: Not reported
Sample Comment: 14-16' soil, 1.13 ppm
Last Update By: jmw
Update Date: 07/06/2001
Decode for MediumID: Soil

Substance ID.: 121989
Haz Release ID: 379804
Qty Released: Not reported
Date Released: Not reported
Update Date: 06/07/2001
Update By: Not reported
Substance Code: ECD200
Substance Name: OIL OR FUEL RELATED COMPOUNDS
Substance Abbrev.: Not reported
Substance Category ID: 8532
Substance Category: Petroleum Related Releases for OSPIRG Report
Category Level: Not reported
Created By: Not reported
Created Date: 12/17/2002
Substance Category ID: 8532
Substance Category: Petroleum Related Releases for OSPIRG Report
Category Level: Not reported

RIVER DISTRICT BLOCK U (Continued) **S109051770**

Created By: Not reported
Created Date: 12/17/2002
Sampling Result ID: 338516
Feature Id: Not reported
Hazard Release Id: 379804
Medium: 703
Substance Abbrev.: Not reported
Unit Code: Not reported
Observation: False
Owner Operator: False
Lab Data: True
Sample Depth: Not reported
Start Date: 03/24/2000
End Date: Not reported
Min Concentration: Not reported
Max Concentration: Not reported
Sample Comment: 3-4' soil, 700 ppm
Last Update By: jmw
Update Date: 07/06/2001
Decode for MediumID: Soil

Substance ID.: 120781
Haz Release ID: 379805
Qty Released: Not reported
Date Released: Not reported
Update Date: 06/07/2001
Update By: Not reported
Substance Code: 100-41-4
Substance Name: ETHYLBENZENE
Substance Abbrev.: Not reported
Substance Category ID: 8515
Substance Category: Volatiles
Category Level: Not reported
Created By: Not reported
Created Date: 12/17/2002
Substance Category ID: 8515
Substance Category: Volatiles
Category Level: Not reported
Created By: Not reported
Created Date: 12/17/2002
Substance Alias ID: 316146
Sub Alias Name: ETHYLBENZOL
Substance Alias ID: 316147
Sub Alias Name: PHENYLETHANE
Sampling Result ID: 338517
Feature Id: Not reported
Hazard Release Id: 379805
Medium: 698
Substance Abbrev.: Not reported
Unit Code: Not reported
Observation: False
Owner Operator: False
Lab Data: True
Sample Depth: Not reported
Start Date: 03/24/2000
End Date: Not reported
Min Concentration: Not reported

RIVER DISTRICT BLOCK U (Continued) **S109051770**

Max Concentration: Not reported
Sample Comment: 11.9 ppb
Last Update By: jmw
Update Date: 07/06/2001
Decode for MediumID: Groundwater

Substance ID.: 121943
Haz Release ID: 379806
Qty Released: Not reported
Date Released: Not reported
Update Date: 06/07/2001
Update By: Not reported
Substance Code: 98-82-8
Substance Name: CUMENE
Substance Abbrev.: Not reported
Substance Alias ID: 318072
Sub Alias Name: BENZENE,(1-METHYLETHYL)-
Substance Alias ID: 318073
Sub Alias Name: CUMOL
Substance Alias ID: 318074
Sub Alias Name: ISOPROPYLBENZENE
Substance Alias ID: 318075
Sub Alias Name: PHENYLPROPANE,2-
Sampling Result ID: 338518
Feature Id: Not reported
Hazard Release Id: 379806
Medium: 698
Substance Abbrev.: Not reported
Unit Code: Not reported
Observation: False
Owner Operator: False
Lab Data: True
Sample Depth: Not reported
Start Date: 03/24/2000
End Date: Not reported
Min Concentration: Not reported
Max Concentration: Not reported
Sample Comment: 5.07 ppb
Last Update By: jmw
Update Date: 07/06/2001
Decode for MediumID: Groundwater

Substance ID.: 121956
Haz Release ID: 379807
Qty Released: Not reported
Date Released: Not reported
Update Date: 06/07/2001
Update By: Not reported
Substance Code: 99-87-6
Substance Name: ISOPROPYLTOLUENE,p-
Substance Abbrev.: Not reported
Substance Alias ID: 318126
Sub Alias Name: BENZENE,1-ISOPROPYL-4-METHYL-
Substance Alias ID: 318127
Sub Alias Name: CUMENE,p-METHYL-
Substance Alias ID: 318128
Sub Alias Name: CYMENE

RIVER DISTRICT BLOCK U (Continued) **S109051770**

Substance Alias ID: 318129
Sub Alias Name: CYMENE,p-
Substance Alias ID: 318130
Sub Alias Name: CYMOL
Substance Alias ID: 318131
Sub Alias Name: DOLCYMENE
Substance Alias ID: 318132
Sub Alias Name: ISOPROPYL-1-METHYLBENZENE,4-
Substance Alias ID: 318133
Sub Alias Name: PARACYMENE
Sampling Result ID: 338519
Feature Id: Not reported
Hazard Release Id: 379807
Medium: 698
Substance Abbrev.: Not reported
Unit Code: Not reported
Observation: False
Owner Operator: False
Lab Data: True
Sample Depth: Not reported
Start Date: 03/24/2000
End Date: Not reported
Min Concentration: Not reported
Max Concentration: Not reported
Sample Comment: 1.61 ppb
Last Update By: jmw
Update Date: 07/06/2001
Decode for MediumID: Groundwater

Narrative:
NARR ID: 5741512
NARR Code: Contamination
Created By: Not reported
Created Date: 12/17/2002
Updated By: GWISTAR
Updated Date: 11/26/2003
Decode for NarcdID: Contamination
NARR Comments: (7/5/01 MTP/VCP) A Phase I, Phase II with sampling, and pre-Remedial (Pre-RI) investigations have been conducted at the site. The Phase I report provides a comprehensive survey of historic site activities and identified former service stations, and possible USTs associated with the stations and/or the hotels as possible contaminant sources. Soil and groundwater sampling conducted in the Phase II and Pre-RI investigations showed that imported fill (PAHs, metals) and the service stations (VOCs, PAHs) were contaminant sources at the site. (4/1/02, MTP) Additional investigation conducted in March 2002 further refined the extent of contamination. VOCs were not detected at levels of concern. A number of PAHs, lead and arsenic, gasoline and heavy oil have been identified as contaminants of concern, and will be evaluated in the proposed risk assessment. Based on no anticipated beneficial use of shallow groundwater, and because deep groundwater is not expected to be impacted, the groundwater pathway does not appear to be complete.

NARR ID: 5741513
NARR Code: Data Sources
Created By: Not reported
Created Date: 12/17/2002

RIVER DISTRICT BLOCK U (Continued) **S109051770**

Updated By: MGREENB
Updated Date: 11/04/2009
Decode for NarcdID: Data Sources
NARR Comments: 1) Phase I Environmental Report, AGRA, July 1999. 2) Phase II Enviromental Report, AGRA, March 2000. 3) Preliminary RI Report, Hart-Crowser, March 2001. 4) Remedial Investigation Report, Hart Crowser, January 2003. 5) Pre-Construction Investigation, Hart Crowser, July 2008. 6) Site Closure Report Hart Crowser, June 2009.

NARR ID: 5741514
NARR Code: General Site Description
Created By: Not reported
Created Date: 12/17/2002
Updated By: Not reported
Updated Date: 12/17/2002
Decode for NarcdID: General Site Description
NARR Comments: The site has been a parking lot since 1963. Portions of the site were developed as early as 1889 (Union Fuel Company coal shed). A number of service stations were present at the site from the mid-1920s to the 1960s. Boyd's Hotel (1930s - 1960) and the Olympic Hotel (1930s - 1942) also operated at the site. The property was acquired from the United States Postal Service in 1990.

NARR ID: 5741515
NARR Code: Hazardous Substance/Waste Types
Created By: Not reported
Created Date: 12/17/2002
Updated By: MGREENB
Updated Date: 11/04/2009
Decode for NarcdID: Hazardous Substance/Waste Types
NARR Comments: Petroleum products, including gas and oil from service stations; imported fill appears to also be a source of petroleum-related compounds and metals. Elevated lead was observed in a debris layer described as the <quot>burn layer<quot>. Elevated arsenic was observed in backfill soils greater than 4' below grade.

NARR ID: 5741516
NARR Code: Site Location
Created By: Not reported
Created Date: 12/17/2002
Updated By: Not reported
Updated Date: 12/17/2002
Decode for NarcdID: Site Location
NARR Comments: A city block in Portland bounded by NW Broadway Avenue on the west, NW 6th Avenue on the east, NW Irving Street on the north, and NW Hoyt Street on the south.

NARR ID: 5741517
NARR Code: Manner of Release
Created By: Not reported
Created Date: 12/17/2002
Updated By: Not reported
Updated Date: 12/17/2002
Decode for NarcdID: Manner of Release
NARR Comments: Surface and subsurface releases to soil through spills and possibly underground storage tanks. Imported fill also appears to be a source of petroleum-related compounds and metals.

RIVER DISTRICT BLOCK U (Continued) **S109051770**

NARR ID: 5741518
NARR Code: Pathways Other Hazards
Created By: Not reported
Created Date: 12/17/2002
Updated By: GWISTAR
Updated Date: 05/13/2013
Decode for NarcdID: Pathways & Other Hazards
NARR Comments: The primary exposure pathway appears to be direct contact, incidental ingestion/inhalation of occupational site workers to polynuclear aromatic hydrocarbons (PAHs) and metals including arsenic and lead. Direct exposure of site utility/trench workers to contaminated surface and subsurface soil may be possible. Relatively low concentrations of volatile organic compounds (VOCs) in groundwater do not appear to pose a threat to the Willamette River, but are present at concentrations above EPA Region 9 Preliminary Remediation Goals (PRGs) for tap water. There are no known beneficial uses of groundwater in the locality of the facility.

NARR ID: 5741519
NARR Code: Remedial Action
Created By: Not reported
Created Date: 12/17/2002
Updated By: RWILLIA
Updated Date: 10/18/2016
Decode for NarcdID: Remedial Action
NARR Comments: (7/5/01 MTP/VCP) PDC completed a Pre-RI report in March 2001, and joined DEQ's Voluntary Cleanup Program for review of site reports and determination of the <quot>no further action<quot> status at the site. PDC has indicated that site characterization is complete and that a limited soil removal and/or capping of impacted soil would be protective of human health and the environment. DEQ began review of the site documents in June 2001 and is preparing comments. (4/1/03 MTP/VCP) DEQ determined that further site characterization was required, and presented a scope of work for additional field investigation in a memorandum dated July 19, 2001. Additional investigation was conducted in March 10, 2002, consisting of advancing 11 direct-push borings to obtain soil and groundwater samples. DEQ reviewed and approved the resulting RI report. PDC is now proceeding with a risk assessment. (3/14/05 MTP) Due to limited funding, PDC is not conducting work on Parcel U, but has completed additional investigation on the adjacent site, block R (ECSI #3103). (Jan-Feb, 2009) Burn layer and petroleum hydrocarbon contaminated soils were excavated and disposed of off-site. A small gasoline UST was discovered during excavation but was closed out under the ICP program pathway rather than Tanks referral. (November 2009) E&ES filed with the County. Site was issued a Conditional NFA by the DEQ. (August 2016 RKW) Multnomah County is planning to develop a new building on the east portion of the site; it will be the Multnomah County Health Department Headquarters. Ground breaking is expected in fall 2016. (October 2016 RKW) Soil and groundwater prescreening work revealed only minor arsenic contamination in both soil and groundwater.

NARR ID: 5751817
NARR Code: Institutional Control
Created By: MGREENB
Created Date: 11/04/2009

RIVER DISTRICT BLOCK U (Continued) **S109051770**

Updated By: MGREENB
Updated Date: 11/04/2009
Decode for NarcdID: Institutional Control
NARR Comments: 11/02/2009 - an Easement and Equitable Servitude was filed with Multnomah County (document # 2009-152667). This E&ES requires special management of soils greater than 4' below grade at the site (including notification to DEQ of disturbance of such). An Updated CMMP was completed and referenced in the E&ES for handling of such soils.

Site Control:
Site Control #: 568
Control Number: 3
Begin Date: 11/02/2009
End Date: Not reported
Frequency Of Review: 36
Last Reviewed By: S Rapp, DEQ
Last Reviewed Date: 05/20/2013
Last Update By: GWISTAR
Last Updated Date: 05/20/2015
Site Comment: Easement and Equitable Servitude restricting soil disturbance greater than 4 feet below grade - must coordinate with DEQ if such disturbance is anticipated. [5/20/13] Redevelopment completed following CNFA in 2009. Site work reviewed and was in accordance with deed restrictions and CNFA requirements.

Site Control #: 897
Control Number: 20
Begin Date: 10/02/2009
End Date: Not reported
Frequency Of Review: 36
Last Reviewed By: S. Rapp, DEQ
Last Reviewed Date: 05/20/2013
Last Update By: GWISTAR
Last Updated Date: 05/20/2015
Site Comment: Soil disturbance at depths greater than 4 feet prohibited, unless DEQ's advance approval is obtained.

Administrative Action:
Action ID: 9433
Region: Northwestern Region
Complete Date: 11/03/2009
Rank Value: Not reported
Cleanup Flag: False
Created Date: 02/28/2008
Decode for AgencyID: Department of Environmental Quality
Decode for RegionID: Northwest Region
Category: Remedial Action
Action Code Flag: False
Action: INDEPENDENT CLEANUP
Further Action: 0
Comments: Not reported

Action ID: 9409
Region: 0
Complete Date: 01/30/2003
Rank Value: Not reported
Cleanup Flag: False

RIVER DISTRICT BLOCK U (Continued) **S109051770**

Created Date: 08/11/2009
Decode for AgencyID: Department of Environmental Quality
Decode for RegionID: Not reported
Category: Remedial Action
Action Code Flag: False
Action: Beneficial Water Use Assessment
Further Action: 0
Comments: Not reported

Action ID: 9411
Region: Northwestern Region
Complete Date: 11/03/2009
Rank Value: Not reported
Cleanup Flag: False
Created Date: 11/03/2009
Decode for AgencyID: Department of Environmental Quality
Decode for RegionID: Northwest Region
Category: Remedial Action
Action Code Flag: False
Action: No Further Action (Conditional)
Further Action: 0
Comments: Not reported

Action ID: 9434
Region: Northwestern Region
Complete Date: Not reported
Rank Value: Not reported
Cleanup Flag: False
Created Date: 11/03/2009
Decode for AgencyID: Department of Environmental Quality
Decode for RegionID: Northwest Region
Category: Remedial Action
Action Code Flag: False
Action: Institutional Control
Further Action: 0
Comments: Not reported

Action ID: 9466
Region: Northwestern Region
Complete Date: 05/20/2013
Rank Value: Not reported
Cleanup Flag: False
Created Date: 05/20/2013
Decode for AgencyID: Department of Environmental Quality
Decode for RegionID: Northwest Region
Category: Remedial Action
Action Code Flag: False
Action: Periodic Review
Further Action: 0
Comments: Not reported

Action ID: 9519
Region: Northwestern Region
Complete Date: 06/21/2016
Rank Value: Not reported
Cleanup Flag: False
Created Date: 01/25/2016

RIVER DISTRICT BLOCK U (Continued) **S109051770**

Decode for AgencyID: Department of Environmental Quality
Decode for RegionID: Northwest Region
Category: Remedial Action
Action Code Flag: False
Action: VCS Waiting List
Further Action: 0
Comments: Not reported

Action ID: 9435
Region: Northwestern Region
Complete Date: Not reported
Rank Value: Not reported
Cleanup Flag: False
Created Date: 06/21/2016
Decode for AgencyID: Department of Environmental Quality
Decode for RegionID: Northwest Region
Category: Remedial Action
Action Code Flag: False
Action: Independent Cleanup Program
Further Action: 0
Comments: Not reported

Action ID: 9435
Region: Northwestern Region
Complete Date: Not reported
Rank Value: 0
Cleanup Flag: False
Created Date: 12/17/2002
Decode for AgencyID: Department of Environmental Quality
Decode for RegionID: Northwest Region
Category: Remedial Action
Action Code Flag: False
Action: Independent Cleanup Program
Further Action: 0
Comments: Not reported

Action ID: 9424
Region: Northwestern Region
Complete Date: 07/05/2001
Rank Value: 0
Cleanup Flag: False
Created Date: 12/17/2002
Decode for AgencyID: Department of Environmental Quality
Decode for RegionID: Northwest Region
Category: Administrative Action
Action Code Flag: False
Action: Site added to database
Further Action: Not reported
Comments: Not reported

Action ID: 9486
Region: Northwestern Region
Complete Date: Not reported
Rank Value: Not reported
Cleanup Flag: False
Created Date: 10/22/2003
Decode for AgencyID: Department of Environmental Quality

RIVER DISTRICT BLOCK U (Continued) **S109051770**

Decode for RegionID: Northwest Region
Category: Remedial Action
Action Code Flag: False
Action: RISK ASSESSMENT
Further Action: 0
Comments: Not reported

Action ID: 9440
Region: 0
Complete Date: 05/21/2003
Rank Value: Not reported
Cleanup Flag: False
Created Date: 03/14/2005
Decode for AgencyID: Department of Environmental Quality
Decode for RegionID: Not reported
Category: Remedial Action
Action Code Flag: False
Action: Letter Agreement
Further Action: 0
Comments: Not reported

Action ID: 9449
Region: Northwestern Region
Complete Date: 05/10/2007
Rank Value: Not reported
Cleanup Flag: False
Created Date: 05/10/2007
Decode for AgencyID: Department of Environmental Quality
Decode for RegionID: Northwest Region
Category: Listing Action
Action Code Flag: False
Action: Insufficient information to list
Further Action: 0
Comments: Not reported

Operations:
Operation Id: 134293
Operation Status: Active
Common Name: PDC
Yrs of Operation: Not reported
Comments: Active - parking lot.
Updated Date: 07/06/2001
Updated By: jmw
Decode for OpstatID: Active

Enginering Control:
Site Control Sequence #: 897
Site Id: 3102
Control Sequence #: 20
Begin Date: 10/02/2009
End Date: Not reported
Frequency Of Review: 36
Last Reviewed By: S. Rapp, DEQ
Last Review Date: 05/20/2013
Last Updated By: GWISTAR
Last Updated Date: 05/20/2015
Group Sequence #: 5

RIVER DISTRICT BLOCK U (Continued) **S109051770**

Control Code:	CLPS
Control Description:	Contamination left in place, Soil
FK Type Code:	2
Group Code:	CIP
Group Description:	Contamination Contained in Place
Type Code:	E
Type Description:	Engineering
Comments:	Soil disturbance at depths greater than 4 feet prohibited, unless DEQ's advance approval is obtained.

Institutional Control:

Site Control Sequence #:	568
Site Id:	3102
Control Sequence #:	3
Begin Date:	11/02/2009
End Date:	Not reported
Frequency Of Review:	36
Last Reviewed By:	S Rapp, DEQ
Last Review Date:	05/20/2013
Last Updated By:	GWISTAR
Last Updated Date:	05/20/2015
Group Sequence #:	2
Control Code:	EES
Control Description:	Easement Equitable Servitude
FK Type Code:	1
Group Code:	PR
Group Description:	Proprietary
Type Code:	I
Type Description:	Institutional
Comments:	Easement and Equitable Servitude restricting soil disturbance greater than 4 feet below grade - must coordinate with DEQ if such disturbance is anticipated. [5/20/13] Redevelopment completed following CNFA in 2009. Site work reviewed and was in accordance with deed restrictions and CNFA requirements.

VCS:

ECS Site ID:	3102
Facility Size:	Not reported
Action:	Independent Cleanup Program
Start Date:	06/21/2016
End Date:	Not reported
Facility Status:	Active
Program:	ICP
Latitude:	45.5277
Longitude:	-122.677

V1338 **PDC BLOCK U** **FINDS** **1006852561**
NW **BOUNDED BY HOYT, IRVING, 6TH, BROADWAY** **N/A**
< 1/8 **PORTLAND, OR 97209**
0.025 mi.
134 ft. **Site 69 of 72 in cluster V**

Relative: Higher

Actual: 35 ft.

FINDS:

Registry ID: 110014145914

Environmental Interest/Information System

PDC BLOCK U (Continued) **1006852561**

OR-DEQ (Oregon - Department Of Environmental Quality) is a regulatory agency whose job is to protect the quality of Oregon's Environment. DEQ uses a combination of technical assistance, inspections and permitting to help public and private facilities and citizens understand and comply with state and federal environmental regulations.

Click this hyperlink while viewing on your computer to access additional FINDS: detail in the EDR Site Report.

Q1339
SE
< 1/8
0.026 mi.
136 ft.

COMMUNITY ENERGY PROJECT **FINDS** **1014828895**
701 SE GRAND AVENUE **N/A**
PORTLAND, OR 97214

Site 23 of 40 in cluster Q

Relative:
Higher

Actual:
44 ft.

FINDS:

Registry ID: 110041195729

Environmental Interest/Information System

ICIS (Integrated Compliance Information System) is the Integrated Compliance Information System and provides a database that, when complete, will contain integrated Enforcement and Compliance information across most of EPA's programs. The vision for ICIS is to replace EPA's independent databases that contain Enforcement data with a single repository for that information. Currently, ICIS contains all Federal Administrative and Judicial enforcement actions. This information is maintained in ICIS by EPA in the Regional offices and it Headquarters. A future release of ICIS will replace the Permit Compliance System (PCS) which supports the NPDES and will integrate that information with Federal actions already in the system. ICIS also has the capability to track other activities occurring in the Region that support Compliance and Enforcement programs. These include; Incident Tracking, Compliance Assistance, and Compliance Monitoring.

Click this hyperlink while viewing on your computer to access additional FINDS: detail in the EDR Site Report.

AN1340
East
< 1/8
0.026 mi.
137 ft.

OR SPILLS **S118187033**
N/A

1030 NE COUCH ST
PORTLAND, OR 97232

Site 33 of 47 in cluster AN

Relative:
Higher

Actual:
106 ft.

OR SPILLS:

Facility ID:	2012-1027
Incident Status:	Archive
Material:	Products, manufacturing intermediates, etc.
Quantity:	Not reported
Unit of Measure:	Not reported
Release Date:	04/17/2012
Description:	10" puddle of an unknown chemical which has eaten through steel and concrete and emitting a white smoke reported to Hazmat 7 who is

(Continued) **S118187033**

responding.
Lat/Long: 45.5236 / -122.6551
Source: Business
Media: Suspected, unknown, or no discharge
Responsible Company: Not reported
Responsible Address: Not reported
Responsible City,St,Zip: Not reported

Facility ID: 2012-1027
Incident Status: Archive
Material: Products, manufacturing intermediates, etc.
Quantity: Not reported
Unit of Measure: Not reported
Release Date: 04/17/2012
Description: 10" puddle of an unknown chemical which has eaten through steel and concrete and emitting a white smoke reported to Hazmat 7 who is responding.
Lat/Long: 45.5236 / -122.6551
Source: Business
Media: On pavement/asphalt - not direct on soil
Responsible Company: Not reported
Responsible Address: Not reported
Responsible City,St,Zip: Not reported

J1341 **IRVINGTON S GREASING STATION** **EDR Hist Auto** **1009494415**
WSW **701 E BROADWAY** **N/A**
< 1/8 **PORTLAND, OR**
0.026 mi.
138 ft. **Site 38 of 40 in cluster J**

Relative: EDR Hist Auto
Higher

Actual:
62 ft.

Year:	Name:	Type:
1930	IRVINGTON S GREASING STATION	AUTOMOBILE REPAIRING

V1342 **CITY SUPER SERVICE** **EDR Hist Auto** **1009493873**
NW **628 NW 6TH AVE** **N/A**
< 1/8 **PORTLAND, OR**
0.027 mi.
140 ft. **Site 70 of 72 in cluster V**

Relative: EDR Hist Auto
Higher

Actual:
35 ft.

Year:	Name:	Type:
1960	CITY SUPER SERVICE	AUTOMOBILE REPAIRING
1965	CITY SUPER SERVICE	AUTOMOBILE REPAIRING

A1343
West
< 1/8
0.027 mi.
140 ft.

DINIHANIAN M E AND SONS
1027 SW WASHINGTON
PORTLAND, OR

EDR Hist Cleaner **1009475349**
N/A

Site 75 of 93 in cluster A

Relative:
Higher

EDR Hist Cleaner

Actual:
66 ft.

Year:	Name:	Type:
1960	DINIHANIAN M E AND SONS	CARPET AND RUG CLEANERS

A1344
West
< 1/8
0.027 mi.
141 ft.

JACKSON E A
382 11TH
PORTLAND, OR

EDR Hist Cleaner **1009480317**
N/A

Site 76 of 93 in cluster A

Relative:
Higher

EDR Hist Cleaner

Actual:
65 ft.

Year:	Name:	Type:
1924	JACKSON E A	CLEANERS, DYERS AND PRESSERS

A1345
West
< 1/8
0.027 mi.
141 ft.

KEYSTONE GARAGE
382 11TH
PORTLAND, OR

EDR Hist Auto **1009491597**
N/A

Site 77 of 93 in cluster A

Relative:
Higher

EDR Hist Auto

Actual:
65 ft.

Year:	Name:	Type:
1930	KEYSTONE GARAGE	AUTOMOBILE GARAGES

A1346
West
< 1/8
0.027 mi.
142 ft.

FAIRFIELD APARTMENTS
1117 SW STARK ST
PORTLAND, OR 97205

FINDS **1006861108**
N/A

Site 78 of 93 in cluster A

Relative:
Higher

FINDS:

Actual:
65 ft.

Registry ID: 110014237780

Environmental Interest/Information System
OR-DEQ (Oregon - Department Of Environmental Quality) is a regulatory agency whose job is to protect the quality of Oregon's Environment. DEQ uses a combination of technical assistance, inspections and permitting to help public and private facilities and citizens understand and comply with state and federal environmental regulations.

Click this hyperlink while viewing on your computer to access additional FINDS: detail in the EDR Site Report.

A1347
West
< 1/8
0.027 mi.
142 ft.

NATIONAL CLEANERS
1115 SW STARK
PORTLAND, OR

EDR Hist Cleaner **1009475731**
N/A

Site 79 of 93 in cluster A

Relative:
Higher

Actual:
65 ft.

EDR Hist Cleaner

Year:	Name:	Type:
1935	NATIONAL CLEANERS	CLOTHES PRESSERS AND CLEANERS
1940	NATIONAL CLEANERS	CLOTHES PRESSERS AND CLEANERS

A1348
West
< 1/8
0.027 mi.
142 ft.

HEATING OIL TANK
1117 SW STARK
PORTLAND, OR 97205

OR LUST **S104819929**
N/A

Site 80 of 93 in cluster A

Relative:
Higher

Actual:
65 ft.

LUST:

Region:	North Western Region
Facility ID:	26-00-6126
Cleanup Received Date:	10/16/2000
Cleanup Start Date:	10/16/2000
Cleanup Complete Date:	**11/09/2000**
Decode for Region:	**North West Region**

A1349
West
< 1/8
0.027 mi.
142 ft.

FAIRFIELD APARTMENTS
1117 SW STARK
PORTLAND, OR

OR RGA LUST **S115365060**
N/A

Site 81 of 93 in cluster A

Relative:
Higher

Actual:
65 ft.

RGA LUST:

2011	FAIRFIELD APARTMENTS	1117 SW STARK
2010	FAIRFIELD APARTMENTS	1117 SW STARK
2009	FAIRFIELD APARTMENTS	1117 SW STARK
2008	FAIRFIELD APARTMENTS	1117 SW STARK
2007	FAIRFIELD APARTMENTS	1117 SW STARK
2006	FAIRFIELD APARTMENTS	1117 SW STARK
2005	FAIRFIELD APARTMENTS	1117 SW STARK
2004	FAIRFIELD APARTMENTS	1117 SW STARK
2003	FAIRFIELD APARTMENTS	1117 SW STARK
2002	FAIRFIELD APARTMENTS	1117 SW STARK

A1350
West
< 1/8
0.027 mi.
142 ft.

HEATING OIL TANK
1117 SW STARK
PORTLAND, OR

OR RGA LUST **S115371210**
N/A

Site 82 of 93 in cluster A

Relative:
Higher

Actual:
65 ft.

RGA LUST:

2012	HEATING OIL TANK	1117 SW STARK

AT1351
WNW
< 1/8
0.027 mi.
143 ft.

HEATING OIL TANK
327 NW TENTH
PORTLAND, OR

OR RGA LUST **S115384209**
N/A

Site 12 of 43 in cluster AT

Relative:
Higher

Actual:
42 ft.

RGA LUST:

2012	HEATING OIL TANK	327 NW TENTH

AT1352
WNW
< 1/8
0.027 mi.
143 ft.

HEATING OIL TANK
327 NW TENTH
PORTLAND, OR 97209

OR LUST **S103839109**
N/A

Site 13 of 43 in cluster AT

Relative:
Higher

Actual:
42 ft.

LUST:

Region:	North Western Region
Facility ID:	26-93-6058
Cleanup Received Date:	08/09/1993
Cleanup Start Date:	08/06/1993
Cleanup Complete Date:	**08/19/1994**
Decode for Region:	**North West Region**

AT1353
WNW
< 1/8
0.027 mi.
143 ft.

HANNA ANDERSON AHOT
327 NW TENTH
PORTLAND, OR 97209

FINDS **1006861879**
N/A

Site 14 of 43 in cluster AT

Relative:
Higher

Actual:
42 ft.

FINDS:

Registry ID: 110014245646

Environmental Interest/Information System
OR-DEQ (Oregon - Department Of Environmental Quality) is a regulatory agency whose job is to protect the quality of Oregon's Environment. DEQ uses a combination of technical assistance, inspections and permitting to help public and private facilities and citizens understand and comply with state and federal environmental regulations.

Click this hyperlink while viewing on your computer to access additional FINDS: detail in the EDR Site Report.

AT1354 WNW < 1/8 0.027 mi. 143 ft. | **HANNA ANDERSON AHOT 327 NW TENTH PORTLAND, OR** | **OR RGA LUST** | **S115369222 N/A**

Site 15 of 43 in cluster AT

Relative: Higher
Actual: 42 ft.

RGA LUST:

2011	HANNA ANDERSON AHOT	327 NW TENTH
2010	HANNA ANDERSON AHOT	327 NW TENTH
2009	HANNA ANDERSON AHOT	327 NW TENTH
2008	HANNA ANDERSON AHOT	327 NW TENTH
2007	HANNA ANDERSON AHOT	327 NW TENTH
2006	HANNA ANDERSON AHOT	327 NW TENTH
2005	HANNA ANDERSON AHOT	327 NW TENTH
2004	HANNA ANDERSON AHOT	327 NW TENTH
2003	HANNA ANDERSON AHOT	327 NW TENTH
2002	HANNA ANDERSON AHOT	327 NW TENTH

Y1355 NE < 1/8 0.027 mi. 144 ft. | **METRO OREGON CONVENTION CTR EX 777 NE MLK JR BLVD PORTLAND, OR 97232** | **RCRA NonGen / NLR FINDS ECHO** | **1000367933 ORD982653123**

Site 15 of 27 in cluster Y

Relative: Higher
Actual: 94 ft.

RCRA NonGen / NLR:

Date form received by agency:	03/01/2002
Facility name:	METRO OREGON CONVENTION CTR EX
Facility address:	777 NE MLK JR BLVD PORTLAND, OR 97232
EPA ID:	ORD982653123
Contact:	KARL SCHULZ
Contact address:	777 NE MLK JR BLVD PORTLAND, OR 97232
Contact country:	US
Contact telephone:	503-238-0607
Contact email:	KARLSCHULZ@OREGONCC.ORG
EPA Region:	10
Classification:	Non-Generator
Description:	Handler: Non-Generators do not presently generate hazardous waste

Owner/Operator Summary:

Owner/operator name:	HW OWNER
Owner/operator address:	NE GRAND AVE PORTLAND, OR 97232
Owner/operator country:	US
Owner/operator telephone:	Not reported
Owner/operator email:	Not reported
Owner/operator fax:	Not reported
Owner/operator extension:	Not reported
Legal status:	Municipal

METRO OREGON CONVENTION CTR EX (Continued) **1000367933**

Owner/Operator Type: Owner
Owner/Op start date: 03/14/2001
Owner/Op end date: Not reported

Owner/operator name: METRO
Owner/operator address: 600 NE GRAND AVE
PORTLAND, OR 97232
Owner/operator country: US
Owner/operator telephone: 503-797-1700
Owner/operator email: Not reported
Owner/operator fax: Not reported
Owner/operator extension: Not reported
Legal status: Municipal
Owner/Operator Type: Owner
Owner/Op start date: 03/09/2001
Owner/Op end date: Not reported

Owner/operator name: METRO
Owner/operator address: 7210 NE ALDERWOOD
PORTLAND, OR 97218
Owner/operator country: US
Owner/operator telephone: Not reported
Owner/operator email: Not reported
Owner/operator fax: Not reported
Owner/operator extension: Not reported
Legal status: Other
Owner/Operator Type: Owner
Owner/Op start date: 05/10/1993
Owner/Op end date: Not reported

Handler Activities Summary:
U.S. importer of hazardous waste: No
Mixed waste (haz. and radioactive): No
Recycler of hazardous waste: No
Transporter of hazardous waste: No
Treater, storer or disposer of HW: No
Underground injection activity: No
On-site burner exemption: No
Furnace exemption: No
Used oil fuel burner: No
Used oil processor: No
User oil refiner: No
Used oil fuel marketer to burner: No
Used oil Specification marketer: No
Used oil transfer facility: No
Used oil transporter: No

Historical Generators:
Date form received by agency: 03/01/2002
Site name: METRO OREGON CONVENTION CTR EXPANSION
Classification: Large Quantity Generator

Date form received by agency: 01/25/2002
Site name: METRO OREGON CONVENTION CTR EXPANSION
Classification: Not a generator, verified

METRO OREGON CONVENTION CTR EX (Continued) **1000367933**

Date form received by agency: 03/09/2001
Site name: METRO OREGON CONVENTION CTR EXPANSION
Classification: Not a generator, verified

Date form received by agency: 05/10/1993
Site name: METROPOLITAN SERVICE DISTRICT
Classification: Not a generator, verified

Hazardous Waste Summary:

. Waste code: D006
. Waste name: CADMIUM

. Waste code: NONE
. Waste name: None

Violation Status: No violations found

FINDS:

Registry ID: 110004794296

Environmental Interest/Information System
RCRAInfo is a national information system that supports the Resource Conservation and Recovery Act (RCRA) program through the tracking of events and activities related to facilities that generate, transport, and treat, store, or dispose of hazardous waste. RCRAInfo allows RCRA program staff to track the notification, permit, compliance, and corrective action activities required under RCRA.

HAZARDOUS WASTE BIENNIAL REPORTER

Click this hyperlink while viewing on your computer to access additional FINDS: detail in the EDR Site Report.

ECHO:
Envid: 1000367933
Registry ID: 110004794296
DFR URL: http://echo.epa.gov/detailed-facility-report?fid=110004794296

Y1356 **OREGON CONVENTION CENTER - FUJI PHOTO FI** **FINDS** **1011954706**
NE **777 NE M L KING BLVD** **N/A**
< 1/8 **PORTLAND, OR 97232**
0.027 mi.
144 ft. **Site 16 of 27 in cluster Y**

Relative:
Higher

Actual:
94 ft.

FINDS:

Registry ID: 110037790361

Environmental Interest/Information System
OR-DEQ (Oregon - Department Of Environmental Quality) is a regulatory agency whose job is to protect the quality of Oregon's Environment. DEQ uses a combination of technical assistance, inspections and permitting to help public and private facilities and citizens understand and comply with state and federal environmental

OREGON CONVENTION CENTER - FUJI PHOTO FI (Continued) **1011954706**

regulations.

Click this hyperlink while viewing on your computer to access additional FINDS: detail in the EDR Site Report.

Y1357 **OREGON CONVENTION CENTER** **OR RGA HWS** **S115336372**
NE **777 NE MARTIN LUTHER KING J** **N/A**
< 1/8 **PORTLAND, OR**
0.027 mi.
144 ft. **Site 17 of 27 in cluster Y**

Relative: **Higher**

Actual: **94 ft.**

RGA HWS:

1995 OREGON CONVENTION CENTER 777 NE MARTIN LUTHER KING J

Y1358 **FUJI PHOTO FILM OREGON CONVENTION CENTER** **RCRA NonGen / NLR** **1000455845**
NE **777 NE MARTIN LUTHER KING BLVD** **FINDS** **ORD987174679**
< 1/8 **PORTLAND, OR 97232** **ECHO**
0.027 mi.
144 ft. **Site 18 of 27 in cluster Y**

Relative: **Higher**

Actual: **94 ft.**

RCRA NonGen / NLR:

Date form received by agency:	01/27/1997
Facility name:	FUJI PHOTO FILM OREGON CONVENTION CENTER
Facility address:	777 NE MARTIN LUTHER KING BLVD PORTLAND, OR 97232
EPA ID:	ORD987174679
Mailing address:	555 TAXTER RD ELMSFORD, NY 10523
Contact:	ANDREA MANNO
Contact address:	555 TAXTER RD ELMSFORD, NY 10523
Contact country:	US
Contact telephone:	914-789-8100
Contact email:	Not reported
EPA Region:	10
Classification:	Non-Generator
Description:	Handler: Non-Generators do not presently generate hazardous waste

Owner/Operator Summary:

Owner/operator name:	FUJI PHOTO FILM USA INC
Owner/operator address:	555 TAXTER ROAD ELMSFORD, NY 10523
Owner/operator country:	US
Owner/operator telephone:	813-576-7031
Owner/operator email:	Not reported
Owner/operator fax:	Not reported
Owner/operator extension:	Not reported
Legal status:	Other
Owner/Operator Type:	Operator
Owner/Op start date:	01/27/1997
Owner/Op end date:	Not reported

Owner/operator name:	FUJI PHOTO FILM USA INC
Owner/operator address:	555 TAXTER RD ELMSFORD, NY 10523

FUJI PHOTO FILM OREGON CONVENTION CENTER (Continued) **1000455845**

Owner/operator country: US
Owner/operator telephone: Not reported
Owner/operator email: Not reported
Owner/operator fax: Not reported
Owner/operator extension: Not reported
Legal status: Private
Owner/Operator Type: Owner
Owner/Op start date: 01/27/1997
Owner/Op end date: Not reported

Handler Activities Summary:
U.S. importer of hazardous waste: No
Mixed waste (haz. and radioactive): No
Recycler of hazardous waste: No
Transporter of hazardous waste: No
Treater, storer or disposer of HW: No
Underground injection activity: No
On-site burner exemption: No
Furnace exemption: No
Used oil fuel burner: No
Used oil processor: No
User oil refiner: No
Used oil fuel marketer to burner: No
Used oil Specification marketer: No
Used oil transfer facility: No
Used oil transporter: No

Historical Generators:
Date form received by agency: 03/11/1996
Site name: FUJI PHOTO FILM OREGON CONVENTION CENTER
Classification: Not a generator, verified

Date form received by agency: 02/08/1995
Site name: FUJI PHOTO FILM OREGON CONVENTION CENTER
Classification: Not a generator, verified

Date form received by agency: 03/29/1994
Site name: FUJI PHOTO FILM OREGON CONVENTION CENTER
Classification: Not a generator, verified

Date form received by agency: 01/10/1994
Site name: FUJI PHOTO FILM OREGON CONVENTION CENTER
Classification: Not a generator, verified

Date form received by agency: 04/01/1992
Site name: FUJI PHOTO FILM OREGON CONVENTION CENTER
Classification: Not a generator, verified

Hazardous Waste Summary:

. Waste code: D011
. Waste name: SILVER

Violation Status: No violations found

FINDS:

FUJI PHOTO FILM OREGON CONVENTION CENTER (Continued) **1000455845**

Registry ID: 110004797426

Environmental Interest/Information System
RCRAInfo is a national information system that supports the Resource Conservation and Recovery Act (RCRA) program through the tracking of events and activities related to facilities that generate, transport, and treat, store, or dispose of hazardous waste. RCRAInfo allows RCRA program staff to track the notification, permit, compliance, and corrective action activities required under RCRA.

Click this hyperlink while viewing on your computer to access additional FINDS: detail in the EDR Site Report.

ECHO:
Envid: 1000455845
Registry ID: 110004797426
DFR URL: http://echo.epa.gov/detailed-facility-report?fid=110004797426

Y1359
NE
< 1/8
0.027 mi.
144 ft.

OREGON CONVENTION CENTER
777 NE MLK BLVD
PORTLAND, OR 97232

FINDS **1023202818**
N/A

Site 19 of 27 in cluster Y

Relative:
Higher

Actual:
94 ft.

FINDS:

Registry ID: 110064841033

Environmental Interest/Information System
ICIS (Integrated Compliance Information System) is the Integrated Compliance Information System and provides a database that, when complete, will contain integrated Enforcement and Compliance information across most of EPA's programs. The vision for ICIS is to replace EPA's independent databases that contain Enforcement data with a single repository for that information. Currently, ICIS contains all Federal Administrative and Judicial enforcement actions. This information is maintained in ICIS by EPA in the Regional offices and it Headquarters. A future release of ICIS will replace the Permit Compliance System (PCS) which supports the NPDES and will integrate that information with Federal actions already in the system. ICIS also has the capability to track other activities occurring in the Region that support Compliance and Enforcement programs. These include; Incident Tracking, Compliance Assistance, and Compliance Monitoring.

Click this hyperlink while viewing on your computer to access additional FINDS: detail in the EDR Site Report.

Y1360 **OR HAZMAT** **S105959477**
NE **777 NE MLK BLVD** **N/A**
< 1/8 **PORTLAND, OR 97232**
0.027 mi.
144 ft. **Site 20 of 27 in cluster Y**

Relative:
Higher

Actual:
94 ft.

HAZMAT:

Responsble Party:	Not reported
RP Company:	OR CONVENTION CENTER
RP Address:	777 NE MLK
RP City,St,Zip:	PORTLAND, OR 97232
Facility ID:	980175
OERS Number:	Not reported
Dept Rsp:	HAZMAT TEAM PORTLAND - 06
Narrative:	Not reported
Property Loss:	Not reported
Amount Released:	Not reported
Service County:	Not reported
Service Name:	Not reported
Incident Type:	Not reported
Civilian Casualty Activity:	Not reported
Chemical Name:	Not reported
Hazmat Area Affected:	Not reported
Hazmat Area Evacuated:	Not reported
Hazmat Container Type:	Not reported
Hazmat Physical State Released:	Not reported
Hazmat Released Into:	Not reported
Hazmat Released Volume Units:	Not reported
Hazmat Released Weight Units:	Not reported
Hazmat Released From:	Not reported
Hazmat Area Affected Measurement:	Not reported
Hazmat No. of People Evacuated:	Not reported
Hazmat No of Buildings Evacuated:	Not reported
Incident Content Loss:	Not reported
Civilian Casualty Patient Disposition:	Not reported
Incident Mixed Use Property:	Not reported
Location Type:	Not reported
Incident Aid Given Or Received:	Not reported
Incident AID Received from FDID:	Not reported
Incident Aided Department FDID:	Not reported
Person Involved Business Name:	Not reported
Person Involved First Name:	Not reported
Person Involved Last Name:	Not reported
Person Involved Type:	Not reported
Person Involved Phone Number:	Not reported
Person Involved Primary Language:	Not reported
Hazmat Evacuated Measurement:	Not reported
Hazmat Story of Release:	Not reported
Remark:	Not reported
Incident District:	HAZMAT TEAM PORTLAND - 06
Date Added:	01/01/1985
Unit:	Not reported
Agency Phone:	5038233856
Osfm Incident Report Number:	980175
Dept. Responding:	HAZMAT TEAM PORTLAND - 06
Person Making Report:	JOHN W. KLUM
Title:	CAPT
Agency:	HAZMAT TEAM PORTLAND - 06
Phone:	5038233856

(Continued) **S105959477**

Date Of Incident:	07/28/1998
Call Time:	9:01:00 AM
In Route:	12:00:00 AM
Arrival:	9:17:00 AM
Depart Scene:	12:00:00 AM
Back In Quarters:	12:00:00 AM
In Service:	9:31:00 AM
Dist Of Incident:	HAZMAT TEAM PORTLAND - 06
Were State Resources Used?:	False
Was Oers Notified?:	False
Oers Number:	Not reported
Team Number:	HM06
Agency Report Number:	98-31862
Unit:	Not reported
Highway:	Not reported
Mile Post:	Not reported
Scene Type:	Public Structure
Area Type:	Commercial
Responsible Party(Ies):	Not reported
Company:	OR CONVENTION CENTER
Respcontact:	Not reported
Address:	777 NE MLK
Resp City:	PORTLAND
Resp State:	OR
Resp ZipCode:	97232
Phone:	5037317808
Resp Phone2:	Not reported
Weather:	0
Temperature:	0
Wind Speed:	0
Wind Direction:	Not reported
Were Haz Materials Released?:	True
Operation Performed:	Not reported
Cause:	Abandoned
Vehicle And Cargo:	0
Fixed Property:	0
Total Loss:	$0.00
Hazmat Population Density:	Not reported
HazMat Actions Taken - Description:	Not reported
Hazmat Factors Contributing To Release:	Not reported
Hazmat DOT Hazard Classification:	Not reported
Hazmat CAS Number:	Not reported
Hazardous Materials Release:	Not reported
Fire Incident Type:	Not reported
Property Use:	Not reported
Latitude:	Not reported
Longitude:	Not reported
Hazmat Disposition:	Not reported

Chemical:

Chemical Info:	8387
Chemical Id:	35430
Incident Id:	980175
Chemical Name:	UNKNOWN CHEMICAL
UNNA:	Not reported
Amount At Risk:	0
Amount Released:	0
Amount Measured:	0

(Continued) **S105959477**

Biological: False
Radiological: False

Chemical Id: 35430
Chemical Name: UNKNOWN CHEMICAL
Hazardous Ingredient: UNKNOWN CHEMICAL
Hazardous Class 1: 9.0
Hazardous Class 2: Not reported
Hazardous Rank: 2
Case Number: Not reported
UNNA Number: Not reported
EPA Pest Reg: Not reported
EHA Chem: Not reported
PSM Chem: Not reported
CAA 112R Chem: Not reported

Method:
Method Used Id: 3330
Incident Id: 980175
Identity Method: 3

Released:
Release Behavior Id: 8275
Incident Id: 980175
Behavior: 10

Narrative:
Narrative Id: 7048
Incident Id: 980175
Incident Narrative: RESPONDED ON AN ILLIGAL DUMPING OF SUSPECTED BIOLOGICAL WASTE IN A TRASH BIN AT THE OREGON CONVENTION CENTER. HM6 ARRIVED - SCENE ALREADY TAPED OFF AND SECURE BY POLICE. HM 6 SUITED ONE MEMBER LEVEL B TO INVESTIGATE AND OVERPACK 1 BOX IN A 5 GALLON PAIL. OVERPACK CONTAINER TAPED AND MARKED. PUBLIC WORKS NOTIFIED AND CALLED FOSS ENVIRONMENTAL FOR DISPOSAL.
Incident Date: 7/28/1998

AY1361 **ARROW TAILORS** **EDR Hist Cleaner** **1009480188**
West **366 11TH** **N/A**
< 1/8 **PORTLAND, OR**
0.027 mi.
145 ft. **Site 2 of 27 in cluster AY**

Relative: EDR Hist Cleaner
Higher

Actual: Year: Name: Type:
65 ft. 1930 ARROW TAILORS CLEANERS GARMENTS CURTAINS AND DRAPERIES

AY1362 **SECURITY SERVICE CLEANERS** **EDR Hist Cleaner** **1009479977**
West **346 11TH** **N/A**
< 1/8 **PORTLAND, OR**
0.028 mi.
146 ft. **Site 3 of 27 in cluster AY**

Relative: EDR Hist Cleaner
Higher

Actual:
64 ft.

Year:	Name:	Type:
1930	SECURITY SERVICE CLEANERS	CLEANERS GARMENTS CURTAINS AND DRAPERIES

AY1363 **SECURITY SERVICE GARAGE** **EDR Hist Auto** **1009491128**
West **340 11TH** **N/A**
< 1/8 **PORTLAND, OR**
0.028 mi.
147 ft. **Site 4 of 27 in cluster AY**

Relative: EDR Hist Auto
Higher

Actual:
64 ft.

Year:	Name:	Type:
1930	SECURITY SERVICE GARAGE	AUTOMOBILE GARAGES

I1364 **HAROLD S AUTO SERV** **EDR Hist Auto** **1009492151**
ESE **432 SE 9TH AVE** **N/A**
< 1/8 **PORTLAND, OR**
0.028 mi.
147 ft. **Site 47 of 47 in cluster I**

Relative: EDR Hist Auto
Higher

Actual:
69 ft.

Year:	Name:	Type:
1960	ARMOR AUTOMOTIVE SERVICE	AUTOMOBILE REPAIRING
1970	TRANSMISSION EXCHANGE CO	AUTOMOBILE REPAIRING
1975	TRANSMISSION EXCHANGE CO	AUTOMOBILE REPAIRING
1981	TRANSMISSION EXCHANGE CO	AUTOMOBILE REPAIRING
1985	HAROLD S AUTO SERV	AUTOMOBILE REPAIRING

AX1365 **OR SPILLS** **S110523132**
SSW **MORRISON BRIDGE** **N/A**
< 1/8 **PORTLAND, OR 97204**
0.028 mi.
148 ft. **Site 3 of 3 in cluster AX**

Relative: OR SPILLS:
Higher

Actual:
8 ft.

Facility ID:	2010-1901
Incident Status:	Archive
Material:	Diesel fuel
Quantity:	50
Unit of Measure:	Gallons
Release Date:	08/10/2010
Description:	Portland Fire Department reporting a semi truck overturned on the Morrison Bridge spilling 50 gallons of diesel on the bridge. They spill has been boomed and no fuel reportedly reached the water. BES has been notified.
Lat/Long:	45.5176 / -122.6693
Source:	Motor Vehicle - Commercial
Media:	Suspected, unknown, or no discharge

(Continued) **S110523132**

Responsible Company: Not reported
Responsible Address: Not reported
Responsible City,St,Zip: Not reported

Facility ID: 2010-1901
Incident Status: Archive
Material: Diesel fuel
Quantity: 50
Unit of Measure: Gallons
Release Date: 08/10/2010
Description: Portland Fire Department reporting a semi truck overturned on the Morrison Bridge spilling 50 gallons of diesel on the bridge. They spill has been boomed and no fuel reportedly reached the water. BES has been notified.
Lat/Long: 45.5176 / -122.6693
Source: Motor Vehicle - Commercial
Media: On pavement/asphalt - not direct on soil
Responsible Company: Not reported
Responsible Address: Not reported
Responsible City,St,Zip: Not reported

J1366 **OR SPILLS** **S106113072**
WSW **622 SW 9TH AV** **N/A**
< 1/8 **PORTLAND, OR 97205**
0.028 mi.
149 ft. **Site 39 of 40 in cluster J**

Relative:
Higher

Actual:
68 ft.

OR SPILLS:
Facility ID: 2003-2089
Incident Status: Archive
Material: Not reported
Quantity: 50
Unit of Measure: Gallons
Release Date: 09/21/2003
Description: Sewage released into apt. complex (Eaton Bldg) due to blockage by roots. Basement Fire & Restoration Services is cleanup contractor. Basement is not occupied. Contained within basement. Maybe city portion of lateral planning to do a controlled release (22000-300 gallons). Blockage not found yet, City to do further work in am.
Lat/Long: 45.5202 / -122.6808
Source: Sewer
Media: Suspected, unknown, or no discharge
Responsible Company: Not reported
Responsible Address: Not reported
Responsible City,St,Zip: Not reported

Facility ID: 2003-2089
Incident Status: Archive
Material: Not reported
Quantity: 50
Unit of Measure: Gallons
Release Date: 09/21/2003
Description: Sewage released into apt. complex (Eaton Bldg) due to blockage by roots. Basement Fire & Restoration Services is cleanup contractor. Basement is not occupied. Contained within basement. Maybe city portion of lateral planning to do a controlled release (22000-300 gallons). Blockage not found yet, City to do further work in am.
Lat/Long: 45.5202 / -122.6808

(Continued) **S106113072**

Source: Sewer
Media: On pavement/asphalt - not direct on soil
Responsible Company: Not reported
Responsible Address: Not reported
Responsible City,St,Zip: Not reported

Facility ID: 2003-2089
Incident Status: Archive
Material: Not reported
Quantity: 50
Unit of Measure: Gallons
Release Date: 09/21/2003
Description: Sewage released into apt. complex (Eaton Bldg) due to blockage by roots. Basement Fire & Restoration Services is cleanup contractor. Basement is not occupied. Contained within basement. Maybe city portion of lateral planning to do a controlled release (22000-300 gallons). Blockage not found yet, City to do further work in am.
Lat/Long: 45.5202 / -122.6808
Source: Sewer
Media: Coding for the PS/BC Oil Spill Database
Responsible Company: Not reported
Responsible Address: Not reported
Responsible City,St,Zip: Not reported

AT1367 **PORTLAND CLEANERS** **EDR Hist Cleaner** **1009483842**
West **92 11TH** **N/A**
< 1/8 **PORTLAND, OR**
0.030 mi.
159 ft. **Site 16 of 43 in cluster AT**

Relative: EDR Hist Cleaner
Higher

Actual:
57 ft.

Year:	Name:	Type:
1930	PORTLAND CLEANERS	CLOTHES PRESSERS AND CLEANERS

BA1368 **DEHEN KNITTING CO. AHOT** **FINDS** **1006855166**
WNW **404 NW 10TH** **N/A**
< 1/8 **PORTLAND, OR 97209**
0.030 mi.
160 ft. **Site 3 of 30 in cluster BA**

Relative: FINDS:
Higher

Actual:
41 ft.

Registry ID: 110014174954

Environmental Interest/Information System
OR-DEQ (Oregon - Department Of Environmental Quality) is a regulatory agency whose job is to protect the quality of Oregon's Environment. DEQ uses a combination of technical assistance, inspections and permitting to help public and private facilities and citizens understand and comply with state and federal environmental regulations.

Click this hyperlink while viewing on your computer to access additional FINDS: detail in the EDR Site Report.

BA1369 **VERIZON WIRELESS - POWELLS (ID:38140)** **OR LUST** **S100676184**
WNW **404 NW 10TH ST** **OR HSIS** **N/A**
< 1/8 **PORTLAND, OR 97209**
0.030 mi.
160 ft. **Site 4 of 30 in cluster BA**

Relative:
Higher

Actual:
41 ft.

LUST:

Region:	North Western Region
Facility ID:	26-93-6050
Cleanup Received Date:	07/06/1993
Cleanup Start Date:	07/01/1993
Cleanup Complete Date:	**01/02/1997**
Decode for Region:	**North West Region**

HSIS:

Facility ID:	112582
Department Or Division Of Company:	USID51748
Extremely Hazardous Substance:	N
Facility Has Written Emergency Plan:	N
Contains 112R:	N
NAICS Code 1:	517212
NAICS Desc 1:	CELLULAR & OTHER WIRELESS TELECOMMUNICATIO
NAICS Code 2:	000000
NAICS Desc 2:	Not reported
Manager Name:	RANDALL STEPHENSON
Business Phone:	8005669347
Mailing Address:	308 S AKARD ST 17TH FLR
Mailing City:	DALLAS
Mailing State:	TX
Mailing Zip:	75202
No. of Employees:	0
Day Phone:	8006382822
Placard:	Y
Fire Dept Code:	0291
FD:	PORTLAND FIRE & RESCUE
Sprinkler System:	y
Emergency Contact:	MNOC HOTLINE
Emergency Procedure:	Not reported
Business Type:	TELECOMMUNICATIONS
Facility Type:	Not reported
Division/Department:	Not reported
Facility Status:	Not reported
Status TRI:	Not reported
Status RMP:	Not reported
Status PSM:	Not reported
Status CR2K:	Not reported
Status 302:	Not reported
Owner Name:	Not reported
Latest Report ID:	Not reported
Case Number:	Not reported
Chemical Name:	Not reported
EHS Name:	Not reported
Is Pure:	Not reported
Is Mix:	Not reported
Is EHS:	Not reported
Mixture Component:	Not reported
Maximum DailyAmount Code:	Not reported
Maximum DailyAmount Unit:	Not reported
Chemical Added Date:	Not reported

VERIZON WIRELESS - POWELLS (ID:38140) (Continued) **S100676184**

Is ChemPSM:	Not reported
Is Chem112r:	Not reported
Is Chem302:	Not reported
Is Pesticide:	Not reported
Is Fertilizer:	Not reported
Physical State:	Not reported
UNNA Number:	Not reported
NFPA Health:	Not reported
NFPA Flammability:	Not reported
NFPA Reactivity:	Not reported
NFPA Special Notice:	Not reported
Hazards:	Not reported
No# of Days Onsite:	Not reported
Latitude:	Not reported
Longitude:	Not reported

Facility:

Chemical Name:	LEAD ACID BATTERIES
Physical Description:	SOLID
Case Number:	Not reported
Facility Id:	112582
Physical State Of The Substance:	1
Avag Amt Possessed During Year CD:	20
Max Amt Possessed During Year CD:	20
Applicable Unit Of Measure Code:	1
Description Of The Unit Of Measure:	POUNDS
Type Code:	R
Description:	OTHER
Type Code:	Not reported
Temperature Description:	Not reported
Pressure of Code:	1
Pressure Description:	NORMAL PRESSURE
Pressure of Code:	Not reported
Pressure Description:	Not reported
Temperature Description:	NORMAL TEMPERATURE
Temperature of The Hazardous Substance Code:	4
Temperature Description:	Not reported
Temperature of The Hazardous Substance Code:	Not reported
Days Hazardous Substance On Site During Year:	365
Is The Substance Protected A Trade Secret:	False
Description Of The Max Qnty Code:	1,000-4,999
Description Of The Avg Qnty Code:	1,000-4,999
Most Hazardous Ingridient:	SULFURIC ACID
United Nations/north America 4 Digit Class Number:	2794
Hazard Rank:	4
EHS Ingredient:	SULFURIC ACID
Substance Pure:	False
Substance Mix:	True
First Hazardous Class Code For Chemical:	Acute Health Hazard
Second Hazardous Class Code For Chemical:	Corrosive Material
Third Hazardous Class Code For Chemical:	Chronic Health Hazard
Hazard Class 1 Of The Chemical:	6.3
Hazard Class 2 Of The Chemical:	8.0
Hazard Class 3 Of The Chemical:	6.4

Chemical:

Chemical Name:	LEAD ACID BATTERIES
United Nations/north America 4 Digit Class Number:	2794

VERIZON WIRELESS - POWELLS (ID:38140) (Continued) **S100676184**

Chemical Abstract Service Identifier Number:	Not reported
Chemical Is Extremely Hazardous Substance (EHS):	N
First Hazardous Class Code For Chemical:	Acute Health Hazard
Second Hazardous Class Code For Chemical:	Corrosive Material
Third Hazardous Class Code For Chemical:	Chronic Health Hazard
Hazard Class 1 Of The Chemical:	6.3
Hazard Class 2 Of The Chemical:	8.0
Hazard Class 3 Of The Chemical:	6.4
Chemical Is A Toxic 313 Chemical:	N
EPA Pesticide Registration Number:	Not reported
Contains 112R:	N
Contains EHS:	Y
Fertilizer:	N
Pesticide:	N
Contains 313:	Y

Facility ID:	098563
Department Or Division Of Company:	POWELLS ID:38140
Extremely Hazardous Substance:	N
Facility Has Written Emergency Plan:	N
Contains 112R:	N
NAICS Code 1:	517212
NAICS Desc 1:	CELLULAR & OTHER WIRELESS TELECOMMUNICATIO
NAICS Code 2:	000000
NAICS Desc 2:	Not reported
Manager Name:	RONAN DUNNE
Business Phone:	9086266230
Mailing Address:	20 INDEPENDENCE BLVD MC#4149
Mailing City:	WARREN
Mailing State:	NJ
Mailing Zip:	07059
No. of Employees:	0
Day Phone:	2067187283
Placard:	N
Fire Dept Code:	0291
FD:	PORTLAND FIRE & RESCUE
Sprinkler System:	N
Emergency Contact:	CRAIG MATTHEWS
Emergency Procedure:	Not reported
Business Type:	WIRELESS COMMUNICATIONS - CELL SITE
Facility Type:	Not reported
Division/Department:	Not reported
Facility Status:	Not reported
Status TRI:	Not reported
Status RMP:	Not reported
Status PSM:	Not reported
Status CR2K:	Not reported
Status 302:	Not reported
Owner Name:	Not reported
Latest Report ID:	Not reported
Case Number:	Not reported
Chemical Name:	Not reported
EHS Name:	Not reported
Is Pure:	Not reported
Is Mix:	Not reported

VERIZON WIRELESS - POWELLS (ID:38140) (Continued) **S100676184**

Is EHS:	Not reported
Mixture Component:	Not reported
Maximum DailyAmount Code:	Not reported
Maximum DailyAmount Unit:	Not reported
Chemical Added Date:	Not reported
Is ChemPSM:	Not reported
Is Chem112r:	Not reported
Is Chem302:	Not reported
Is Pesticide:	Not reported
Is Fertilizer:	Not reported
Physical State:	Not reported
UNNA Number:	Not reported
NFPA Health:	Not reported
NFPA Flammability:	Not reported
NFPA Reactivity:	Not reported
NFPA Special Notice:	Not reported
Hazards:	Not reported
No# of Days Onsite:	Not reported
Latitude:	Not reported
Longitude:	Not reported

Facility:

Chemical Name:	LEAD ACID BATTERIES
Physical Description:	SOLID
Case Number:	Not reported
Facility Id:	098563
Physical State Of The Substance:	1
Avag Amt Possessed During Year CD:	21
Max Amt Possessed During Year CD:	21
Applicable Unit Of Measure Code:	1
Description Of The Unit Of Measure:	POUNDS
Type Code:	R
Description:	OTHER
Type Code:	Not reported
Temperature Description:	Not reported
Pressure of Code:	1
Pressure Description:	NORMAL PRESSURE
Pressure of Code:	Not reported
Pressure Description:	Not reported
Temperature Description:	NORMAL TEMPERATURE
Temperature of The Hazardous Substance Code:	4
Temperature Description:	Not reported
Temperature of The Hazardous Substance Code:	Not reported
Days Hazardous Substance On Site During Year:	365
Is The Substance Protected A Trade Secret:	False
Description Of The Max Qnty Code:	5,000-9,999
Description Of The Avg Qnty Code:	5,000-9,999
Most Hazardous Ingridient:	SULFURIC ACID
United Nations/north America 4 Digit Class Number:	2794
Hazard Rank:	4
EHS Ingredient:	SULFURIC ACID
Substance Pure:	False
Substance Mix:	True
First Hazardous Class Code For Chemical:	Acute Health Hazard
Second Hazardous Class Code For Chemical:	Corrosive Material
Third Hazardous Class Code For Chemical:	Chronic Health Hazard
Hazard Class 1 Of The Chemical:	6.3
Hazard Class 2 Of The Chemical:	8.0

VERIZON WIRELESS - POWELLS (ID:38140) (Continued) **S100676184**

Hazard Class 3 Of The Chemical:	6.4

Chemical:

Chemical Name:	LEAD ACID BATTERIES
United Nations/north America 4 Digit Class Number:	2794
Chemical Abstract Service Identifier Number:	Not reported
Chemical Is Extremely Hazardous Substance (EHS):	N
First Hazardous Class Code For Chemical:	Acute Health Hazard
Second Hazardous Class Code For Chemical:	Corrosive Material
Third Hazardous Class Code For Chemical:	Chronic Health Hazard
Hazard Class 1 Of The Chemical:	6.3
Hazard Class 2 Of The Chemical:	8.0
Hazard Class 3 Of The Chemical:	6.4
Chemical Is A Toxic 313 Chemical:	N
EPA Pesticide Registration Number:	Not reported
Contains 112R:	N
Contains EHS:	Y
Fertilizer:	N
Pesticide:	N
Contains 313:	Y

Facility ID:	098563
Department Or Division Of Company:	Not reported
Extremely Hazardous Substance:	Not reported
Facility Has Written Emergency Plan:	Not reported
Contains 112R:	Not reported
NAICS Code 1:	Not reported
NAICS Desc 1:	Not reported
NAICS Code 2:	Not reported
NAICS Desc 2:	Not reported
Manager Name:	Not reported
Business Phone:	Not reported
Mailing Address:	Not reported
Mailing City:	Not reported
Mailing State:	Not reported
Mailing Zip:	Not reported
No. of Employees:	Not reported
Day Phone:	Not reported
Placard:	Not reported
Fire Dept Code:	Not reported
FD:	PORTLAND FIRE & RESCUE
Sprinkler System:	Not reported
Emergency Contact:	Not reported
Emergency Procedure:	Not reported
Business Type:	Not reported
Facility Type:	Private
Division/Department:	Not reported
Facility Status:	ACTIVE
Status TRI:	Active
Status RMP:	Active
Status PSM:	Active
Status CR2K:	Inactive
Status 302:	Active
Owner Name:	Susan Calderon
Latest Report ID:	-
Case Number:	Not reported

VERIZON WIRELESS - POWELLS (ID:38140) (Continued) **S100676184**

Chemical Name:	Not reported
EHS Name:	Not reported
Is Pure:	Not reported
Is Mix:	Not reported
Is EHS:	Not reported
Mixture Component:	Not reported
Maximum DailyAmount Code:	Not reported
Maximum DailyAmount Unit:	Not reported
Chemical Added Date:	Not reported
Is ChemPSM:	Not reported
Is Chem112r:	Not reported
Is Chem302:	Not reported
Is Pesticide:	Not reported
Is Fertilizer:	Not reported
Physical State:	Not reported
UNNA Number:	Not reported
NFPA Health:	Not reported
NFPA Flammability:	Not reported
NFPA Reactivity:	Not reported
NFPA Special Notice:	Not reported
Hazards:	Not reported
No# of Days Onsite:	Not reported
Latitude:	45.526
Longitude:	-122.681

Facility:

Chemical Name:	LEAD ACID BATTERIES
Physical Description:	SOLID
Case Number:	Not reported
Facility Id:	098563
Physical State Of The Substance:	1
Avag Amt Possessed During Year CD:	21
Max Amt Possessed During Year CD:	21
Applicable Unit Of Measure Code:	1
Description Of The Unit Of Measure:	POUNDS
Type Code:	R
Description:	OTHER
Type Code:	Not reported
Temperature Description:	Not reported
Pressure of Code:	1
Pressure Description:	NORMAL PRESSURE
Pressure of Code:	Not reported
Pressure Description:	Not reported
Temperature Description:	NORMAL TEMPERATURE
Temperature of The Hazardous Substance Code:	4
Temperature Description:	Not reported
Temperature of The Hazardous Substance Code:	Not reported
Days Hazardous Substance On Site During Year:	365
Is The Substance Protected A Trade Secret:	False
Description Of The Max Qnty Code:	5,000-9,999
Description Of The Avg Qnty Code:	5,000-9,999
Most Hazardous Ingridient:	SULFURIC ACID
United Nations/north America 4 Digit Class Number:	2794
Hazard Rank:	4
EHS Ingredient:	SULFURIC ACID
Substance Pure:	False
Substance Mix:	True
First Hazardous Class Code For Chemical:	Acute Health Hazard

VERIZON WIRELESS - POWELLS (ID:38140) (Continued) **S100676184**

Second Hazardous Class Code For Chemical:	Corrosive Material
Third Hazardous Class Code For Chemical:	Chronic Health Hazard
Hazard Class 1 Of The Chemical:	6.3
Hazard Class 2 Of The Chemical:	8.0
Hazard Class 3 Of The Chemical:	6.4

Chemical:

Chemical Name:	LEAD ACID BATTERIES
United Nations/north America 4 Digit Class Number:	2794
Chemical Abstract Service Identifier Number:	Not reported
Chemical Is Extremely Hazardous Substance (EHS):	N
First Hazardous Class Code For Chemical:	Acute Health Hazard
Second Hazardous Class Code For Chemical:	Corrosive Material
Third Hazardous Class Code For Chemical:	Chronic Health Hazard
Hazard Class 1 Of The Chemical:	6.3
Hazard Class 2 Of The Chemical:	8.0
Hazard Class 3 Of The Chemical:	6.4
Chemical Is A Toxic 313 Chemical:	N
EPA Pesticide Registration Number:	Not reported
Contains 112R:	N
Contains EHS:	Y
Fertilizer:	N
Pesticide:	N
Contains 313:	Y

Facility ID:	112582
Department Or Division Of Company:	Not reported
Extremely Hazardous Substance:	Not reported
Facility Has Written Emergency Plan:	Not reported
Contains 112R:	Not reported
NAICS Code 1:	Not reported
NAICS Desc 1:	Not reported
NAICS Code 2:	Not reported
NAICS Desc 2:	Not reported
Manager Name:	Not reported
Business Phone:	Not reported
Mailing Address:	Not reported
Mailing City:	Not reported
Mailing State:	Not reported
Mailing Zip:	Not reported
No. of Employees:	Not reported
Day Phone:	Not reported
Placard:	Not reported
Fire Dept Code:	Not reported
FD:	PORTLAND FIRE & RESCUE
Sprinkler System:	Not reported
Emergency Contact:	Not reported
Emergency Procedure:	Not reported
Business Type:	Not reported
Facility Type:	Private
Division/Department:	Not reported
Facility Status:	ACTIVE
Status TRI:	Active
Status RMP:	Active
Status PSM:	Active
Status CR2K:	Inactive

VERIZON WIRELESS - POWELLS (ID:38140) (Continued) **S100676184**

Status 302:	Active
Owner Name:	Randall Stephenson
Latest Report ID:	-
Case Number:	Not reported
Chemical Name:	Not reported
EHS Name:	Not reported
Is Pure:	Not reported
Is Mix:	Not reported
Is EHS:	Not reported
Mixture Component:	Not reported
Maximum DailyAmount Code:	Not reported
Maximum DailyAmount Unit:	Not reported
Chemical Added Date:	Not reported
Is ChemPSM:	Not reported
Is Chem112r:	Not reported
Is Chem302:	Not reported
Is Pesticide:	Not reported
Is Fertilizer:	Not reported
Physical State:	Not reported
UNNA Number:	Not reported
NFPA Health:	Not reported
NFPA Flammability:	Not reported
NFPA Reactivity:	Not reported
NFPA Special Notice:	Not reported
Hazards:	Not reported
No# of Days Onsite:	Not reported
Latitude:	45.526
Longitude:	-122.681

Facility:

Chemical Name:	LEAD ACID BATTERIES
Physical Description:	SOLID
Case Number:	Not reported
Facility Id:	112582
Physical State Of The Substance:	1
Avag Amt Possessed During Year CD:	20
Max Amt Possessed During Year CD:	20
Applicable Unit Of Measure Code:	1
Description Of The Unit Of Measure:	POUNDS
Type Code:	R
Description:	OTHER
Type Code:	Not reported
Temperature Description:	Not reported
Pressure of Code:	1
Pressure Description:	NORMAL PRESSURE
Pressure of Code:	Not reported
Pressure Description:	Not reported
Temperature Description:	NORMAL TEMPERATURE
Temperature of The Hazardous Substance Code:	4
Temperature Description:	Not reported
Temperature of The Hazardous Substance Code:	Not reported
Days Hazardous Substance On Site During Year:	365
Is The Substance Protected A Trade Secret:	False
Description Of The Max Qnty Code:	1,000-4,999
Description Of The Avg Qnty Code:	1,000-4,999
Most Hazardous Ingridient:	SULFURIC ACID
United Nations/north America 4 Digit Class Number:	2794
Hazard Rank:	4

VERIZON WIRELESS - POWELLS (ID:38140) (Continued) **S100676184**

EHS Ingredient:	SULFURIC ACID
Substance Pure:	False
Substance Mix:	True
First Hazardous Class Code For Chemical:	Acute Health Hazard
Second Hazardous Class Code For Chemical:	Corrosive Material
Third Hazardous Class Code For Chemical:	Chronic Health Hazard
Hazard Class 1 Of The Chemical:	6.3
Hazard Class 2 Of The Chemical:	8.0
Hazard Class 3 Of The Chemical:	6.4

Chemical:

Chemical Name:	LEAD ACID BATTERIES
United Nations/north America 4 Digit Class Number:	2794
Chemical Abstract Service Identifier Number:	Not reported
Chemical Is Extremely Hazardous Substance (EHS):	N
First Hazardous Class Code For Chemical:	Acute Health Hazard
Second Hazardous Class Code For Chemical:	Corrosive Material
Third Hazardous Class Code For Chemical:	Chronic Health Hazard
Hazard Class 1 Of The Chemical:	6.3
Hazard Class 2 Of The Chemical:	8.0
Hazard Class 3 Of The Chemical:	6.4
Chemical Is A Toxic 313 Chemical:	N
EPA Pesticide Registration Number:	Not reported
Contains 112R:	N
Contains EHS:	Y
Fertilizer:	N
Pesticide:	N
Contains 313:	Y

BA1370 **HEATING OIL TANK** **OR RGA LUST** **S115387435**
WNW **404 NW 10TH** **N/A**
< 1/8 **PORTLAND, OR**
0.030 mi.
160 ft. **Site 5 of 30 in cluster BA**

Relative: **Higher**

Actual: **41 ft.**

RGA LUST:

2012	HEATING OIL TANK	404 NW 10TH

BA1371 **DEHEN KNITTING CO. AHOT** **OR RGA LUST** **S115362545**
WNW **404 NW 10TH** **N/A**
< 1/8 **PORTLAND, OR**
0.030 mi.
160 ft. **Site 6 of 30 in cluster BA**

Relative: **Higher**

Actual: **41 ft.**

RGA LUST:

2011	DEHEN KNITTING CO. AHOT	404 NW 10TH
2010	DEHEN KNITTING CO. AHOT	404 NW 10TH
2009	DEHEN KNITTING CO. AHOT	404 NW 10TH
2008	DEHEN KNITTING CO. AHOT	404 NW 10TH
2007	DEHEN KNITTING CO. AHOT	404 NW 10TH

DEHEN KNITTING CO. AHOT (Continued) **S115362545**

2006	DEHEN KNITTING CO. AHOT	404 NW 10TH
2005	DEHEN KNITTING CO. AHOT	404 NW 10TH
2004	DEHEN KNITTING CO. AHOT	404 NW 10TH
2003	DEHEN KNITTING CO. AHOT	404 NW 10TH
2002	DEHEN KNITTING CO. AHOT	404 NW 10TH

A1372 **PORTLAND MEDICAL CENTER** **OR UST** **U004190330**
West **511 SW 10TH AVE** **N/A**
< 1/8 **PORTLAND, OR 97205**
0.030 mi.
161 ft. **Site 83 of 93 in cluster A**

Relative:
Higher
Actual:
66 ft.

UST:

Facility ID:	10626
Facility Telephone:	(503)225-0747
Permittee Name:	KELLY CARLSON
Number of Permitted Tanks:	Not reported
Active Tanks:	Not reported
Decommissioned Tanks:	1
Number of Tanks:	1

A1373 **PORTLAND ENDODONTIC GROUP** **RCRA NonGen / NLR** **1004771922**
West **511 SW 10TH AVE STE 1108** **FINDS** **ORQ000017509**
< 1/8 **PORTLAND, OR 97205** **ECHO**
0.030 mi. **OR MANIFEST**
161 ft. **Site 84 of 93 in cluster A**

Relative:
Higher
Actual:
66 ft.

RCRA NonGen / NLR:

Date form received by agency:	12/31/2005
Facility name:	PORTLAND ENDODONTIC GROUP
Facility address:	511 SW 10TH AVE STE 1108 PORTLAND, OR 97205
EPA ID:	ORQ000017509
Mailing address:	5440 SW WESTGATE DR STE 300 PORTLAND, OR 97221
Contact:	ANDREA LAMPERT
Contact address:	5440 SW WESTGATE DR STE 300 PORTLAND, OR 97221
Contact country:	US
Contact telephone:	503-231-1111
Contact email:	Not reported
EPA Region:	10
Classification:	Non-Generator
Description:	Handler: Non-Generators do not presently generate hazardous waste

Owner/Operator Summary:

Owner/operator name:	CHRIS LAMPERT DMD
Owner/operator address:	511 SW 10TH AVE STE 1108 PORTLAND, OR 97205
Owner/operator country:	US
Owner/operator telephone:	503-231-1111
Owner/operator email:	Not reported

PORTLAND ENDODONTIC GROUP (Continued) **1004771922**

Owner/operator fax: Not reported
Owner/operator extension: Not reported
Legal status: Private
Owner/Operator Type: Operator
Owner/Op start date: 07/04/2003
Owner/Op end date: Not reported

Owner/operator name: PORTLAND ENDODONTIC GROUP
Owner/operator address: 511 SW 10TH AVE STE 1108
PORTLAND, OR 97205
Owner/operator country: US
Owner/operator telephone: 503-231-1111
Owner/operator email: Not reported
Owner/operator fax: Not reported
Owner/operator extension: Not reported
Legal status: Private
Owner/Operator Type: Owner
Owner/Op start date: 07/04/2003
Owner/Op end date: Not reported

Handler Activities Summary:
U.S. importer of hazardous waste: No
Mixed waste (haz. and radioactive): No
Recycler of hazardous waste: No
Transporter of hazardous waste: No
Treater, storer or disposer of HW: No
Underground injection activity: No
On-site burner exemption: No
Furnace exemption: No
Used oil fuel burner: No
Used oil processor: No
User oil refiner: No
Used oil fuel marketer to burner: No
Used oil Specification marketer: No
Used oil transfer facility: No
Used oil transporter: No

Historical Generators:
Date form received by agency: 12/30/2003
Site name: CARING DENTAL NORTHWEST PC
Classification: Not a generator, verified

Date form received by agency: 07/04/2003
Site name: PORTLAND ENDODONTIC GROUP
Classification: Not a generator, verified

Date form received by agency: 02/04/2002
Site name: CARING DENTAL NORTHWEST PC
Classification: Not a generator, verified

Date form received by agency: 04/06/2001
Site name: CARING DENTAL NORTHWEST PC
Classification: Not a generator, verified

Hazardous Waste Summary:

PORTLAND ENDODONTIC GROUP (Continued) **1004771922**

. Waste code: NA
. Waste name: NA

Violation Status: No violations found

FINDS:

Registry ID: 110004803222

Environmental Interest/Information System
RCRAInfo is a national information system that supports the Resource Conservation and Recovery Act (RCRA) program through the tracking of events and activities related to facilities that generate, transport, and treat, store, or dispose of hazardous waste. RCRAInfo allows RCRA program staff to track the notification, permit, compliance, and corrective action activities required under RCRA.

Click this hyperlink while viewing on your computer to access additional FINDS: detail in the EDR Site Report.

ECHO:
Envid: 1004771922
Registry ID: 110004803222
DFR URL: http://echo.epa.gov/detailed-facility-report?fid=110004803222

OR MANIFEST:
Manifest Year: Manifest Year - 2004
EPA Id: ORQ000017509
Inactive Status: 2004-12-31 00:00:00
Organization Name: Not reported
Contact Name: Andrea Lampert
Contact Telephone Number: (503) 231-1111
Mailing Address: 5440 SW Westgate Dr Ste 300
Mailing City/State/Zip: Portland, OR 97221

A1374 **OR HAZMAT** **S105526431**
West **511 SW 10TH AVE** **OR UIC** **N/A**
< 1/8 **PORTLAND, OR 97201**
0.030 mi.
161 ft. **Site 85 of 93 in cluster A**

Relative:
Higher

Actual:
66 ft.

HAZMAT:
Responsble Party: PORTLAND MEDICAL CENTER
RP Company: PORTLAND MEDICAL CENTER
RP Address: 511 SW 10TH AVE
RP City,St,Zip: PORTLAND, OR 97201
Facility ID: 990104
OERS Number: Not reported
Dept Rsp: PORTLAND BUREAU OF F&R&EMS
Narrative: Not reported
Property Loss: Not reported
Amount Released: Not reported
Service County: Not reported
Service Name: Not reported
Incident Type: Not reported

(Continued) **S105526431**

Civilian Casualty Activity:	Not reported
Chemical Name:	Not reported
Hazmat Area Affected:	Not reported
Hazmat Area Evacuated:	Not reported
Hazmat Container Type:	Not reported
Hazmat Physical State Released:	Not reported
Hazmat Released Into:	Not reported
Hazmat Released Volume Units:	Not reported
Hazmat Released Weight Units:	Not reported
Hazmat Released From:	Not reported
Hazmat Area Affected Measurement:	Not reported
Hazmat No. of People Evacuated:	Not reported
Hazmat No of Buildings Evacuated:	Not reported
Incident Content Loss:	Not reported
Civilian Casualty Patient Disposition:	Not reported
Incident Mixed Use Property:	Not reported
Location Type:	Not reported
Incident Aid Given Or Received:	Not reported
Incident AID Received from FDID:	Not reported
Incident Aided Department FDID:	Not reported
Person Involved Business Name:	Not reported
Person Involved First Name:	Not reported
Person Involved Last Name:	Not reported
Person Involved Type:	Not reported
Person Involved Phone Number:	Not reported
Person Involved Primary Language:	Not reported
Hazmat Evacuated Measurement:	Not reported
Hazmat Story of Release:	Not reported
Remark:	Not reported
Incident District:	PORTLAND BUREAU OF F&R&EMS
Date Added:	01/01/1985
Unit:	Not reported
Agency Phone:	5032289301
Osfm Incident Report Number:	990104
Dept. Responding:	PORTLAND BUREAU OF F&R&EMS
Person Making Report:	BRIAN GARDNER
Title:	FIREFIGHTER
Agency:	PORTLAND BUREAU OF F&R&EMS
Phone:	5032289301
Date Of Incident:	12/01/1999
Call Time:	1:20:00 PM
In Route:	12:00:00 AM
Arrival:	1:21:00 PM
Depart Scene:	12:00:00 AM
Back In Quarters:	12:00:00 AM
In Service:	4:08:00 PM
Dist Of Incident:	PORTLAND BUREAU OF F&R&EMS
Were State Resources Used?:	False
Was Oers Notified?:	False
Oers Number:	Not reported
Team Number:	Not reported
Agency Report Number:	Not reported
Unit:	Not reported
Highway:	Not reported
Mile Post:	Not reported
Scene Type:	Private Structure
Area Type:	Commercial

(Continued) **S105526431**

Responsible Party(Ies):	PORTLAND MEDICAL CENTER
Company:	PORTLAND MEDICAL CENTER
Respcontact:	Not reported
Address:	511 SW 10TH AVE
Resp City:	PORTLAND
Resp State:	OR
Resp ZipCode:	97201
Phone:	Not reported
Resp Phone2:	Not reported
Weather:	0
Temperature:	0
Wind Speed:	0
Wind Direction:	Not reported
Were Haz Materials Released?:	True
Operation Performed:	Not reported
Cause:	Unknown
Vehicle And Cargo:	0
Fixed Property:	0
Total Loss:	$0.00
Hazmat Population Density:	Not reported
HazMat Actions Taken - Description:	Not reported
Hazmat Factors Contributing To Release:	Not reported
Hazmat DOT Hazard Classification:	Not reported
Hazmat CAS Number:	Not reported
Hazardous Materials Release:	Not reported
Fire Incident Type:	Not reported
Property Use:	Not reported
Latitude:	Not reported
Longitude:	Not reported
Hazmat Disposition:	Not reported

Chemical:

Chemical Info:	8639
Chemical Id:	35430
Incident Id:	990104
Chemical Name:	UNKNOWN CHEMICAL
UNNA:	Not reported
Amount At Risk:	0
Amount Released:	0
Amount Measured:	0
Biological:	False
Radiological:	False

Chemical Id:	35430
Chemical Name:	UNKNOWN CHEMICAL
Hazardous Ingredient:	UNKNOWN CHEMICAL
Hazardous Class 1:	9.0
Hazardous Class 2:	Not reported
Hazardous Rank:	2
Case Number:	Not reported
UNNA Number:	Not reported
EPA Pest Reg:	Not reported
EHA Chem:	Not reported
PSM Chem:	Not reported
CAA 112R Chem:	Not reported

Method:

(Continued) **S105526431**

Method Used Id: 6685
Incident Id: 990104
Identity Method: 5

Released:
Release Behavior Id: 2218
Incident Id: 990104
Behavior: 1

Narrative:
Narrative Id: 7473
Incident Id: 990104
Incident Narrative: DENTIST SPILLED 1 OUNCE OF CRESOL. CLEANED UP WITH A TOWEL. PLACED IN TRIPLE PLASTIC BAG AND DISPOSED OF IN BIO-HAZARDOUS WASTE RECEPTICAL.
Incident Date: 12/1/1999

OR UIC:
UIC Well #: 1
Type: 5A6
Type Description: Direct Heat Reinjection
Status: Abandoned w/o Authority
UIC Number: 10050
Facility Status: Registered & RA
Lat/Long: 45.521198 / -122.6817

A1375 **CARING DENTAL NORTHWEST PC** **FINDS** **1007693316**
West **511 SW 10TH AVE STE 1108** **N/A**
< 1/8 **PORTLAND, OR 97205**
0.030 mi.
161 ft. **Site 86 of 93 in cluster A**

Relative:
Higher

Actual:
66 ft.

FINDS:

Registry ID: 110018498927

Environmental Interest/Information System
OR-DEQ (Oregon - Department Of Environmental Quality) is a regulatory agency whose job is to protect the quality of Oregon's Environment. DEQ uses a combination of technical assistance, inspections and permitting to help public and private facilities and citizens understand and comply with state and federal environmental regulations.

Click this hyperlink while viewing on your computer to access additional FINDS: detail in the EDR Site Report.

A1376 West < 1/8 0.030 mi. 161 ft. | **PORTLAND MEDICAL CENTER**
511 SW 10TH AVE
PORTLAND, OR 97205 | **RCRA NonGen / NLR** | **1001022480**
ORD987192168

Site 87 of 93 in cluster A

Relative: Higher

Actual: 66 ft.

RCRA NonGen / NLR:

Date form received by agency:	09/14/1992
Facility name:	PORTLAND MEDICAL CENTER
Facility address:	511 SW 10TH AVE PORTLAND, OR 97205
EPA ID:	ORD987192168
Mailing address:	NOT IN FILE NOT IN FILE, OR
Contact:	Not reported
Contact address:	Not reported Not reported
Contact country:	US
Contact telephone:	Not reported
Contact email:	Not reported
EPA Region:	10
Classification:	Non-Generator
Description:	Handler: Non-Generators do not presently generate hazardous waste

Owner/Operator Summary:

Owner/operator name:	PROPERTY UNDER RECEIVERSHIP
Owner/operator address:	511 SW 10TH AVE PORTLAND, OR 97205
Owner/operator country:	Not reported
Owner/operator telephone:	Not reported
Owner/operator email:	Not reported
Owner/operator fax:	Not reported
Owner/operator extension:	Not reported
Legal status:	Private
Owner/Operator Type:	Owner
Owner/Op start date:	Not reported
Owner/Op end date:	Not reported

Handler Activities Summary:

U.S. importer of hazardous waste:	No
Mixed waste (haz. and radioactive):	No
Recycler of hazardous waste:	No
Transporter of hazardous waste:	No
Treater, storer or disposer of HW:	No
Underground injection activity:	No
On-site burner exemption:	No
Furnace exemption:	No
Used oil fuel burner:	No
Used oil processor:	No
User oil refiner:	No
Used oil fuel marketer to burner:	No
Used oil Specification marketer:	No
Used oil transfer facility:	No
Used oil transporter:	No

Historical Generators:

Date form received by agency:	10/31/1991
Site name:	PORTLAND MEDICAL CENTER

PORTLAND MEDICAL CENTER (Continued) **1001022480**

Classification: Not a generator, verified

Hazardous Waste Summary:

. Waste code: D001
. Waste name: IGNITABLE WASTE

Violation Status: No violations found

Q1377
SE
< 1/8
0.031 mi.
162 ft.

MERCHANT S GARAGE **EDR Hist Auto** **1009492983**
522 SE ALDER **N/A**
PORTLAND, OR

Site 24 of 40 in cluster Q

Relative:
Higher

Actual:
44 ft.

EDR Hist Auto

Year:	Name:	Type:
1955	MERCHANT S GARAGE	GASOLINE STATIONS

BC1378
ESE
< 1/8
0.031 mi.
165 ft.

BRESSIE CO **RCRA NonGen / NLR** **1004769724**
922 SE OAK ST **FINDS** **OR0000991679**
PORTLAND, OR 97214 **ECHO**

Site 1 of 21 in cluster BC

Relative:
Higher

Actual:
75 ft.

RCRA NonGen / NLR:

Date form received by agency:	04/30/2002
Facility name:	BRESSIE CO
Facility address:	922 SE OAK ST PORTLAND, OR 97214
EPA ID:	OR0000991679
Contact:	SKIP "YC" BRESSIE JR
Contact address:	922 SE OAK ST PORTLAND, OR 97214
Contact country:	US
Contact telephone:	503-231-7171
Contact email:	Not reported
EPA Region:	10
Classification:	Non-Generator
Description:	Handler: Non-Generators do not presently generate hazardous waste

Owner/Operator Summary:

Owner/operator name:	BRESSIE CO
Owner/operator address:	922 SE OAK ST PORTLAND, OR 97214
Owner/operator country:	US
Owner/operator telephone:	503-231-7171
Owner/operator email:	Not reported
Owner/operator fax:	Not reported
Owner/operator extension:	Not reported
Legal status:	Other
Owner/Operator Type:	Operator
Owner/Op start date:	04/30/2002
Owner/Op end date:	Not reported

BRESSIE CO (Continued) **1004769724**

Owner/operator name: Y C BRESSIE
Owner/operator address: 922 SE OAK ST
PORTLAND, OR 97214
Owner/operator country: US
Owner/operator telephone: 503-231-7171
Owner/operator email: Not reported
Owner/operator fax: Not reported
Owner/operator extension: Not reported
Legal status: Private
Owner/Operator Type: Owner
Owner/Op start date: 04/30/2002
Owner/Op end date: Not reported

Handler Activities Summary:
U.S. importer of hazardous waste: No
Mixed waste (haz. and radioactive): No
Recycler of hazardous waste: No
Transporter of hazardous waste: No
Treater, storer or disposer of HW: No
Underground injection activity: No
On-site burner exemption: No
Furnace exemption: No
Used oil fuel burner: No
Used oil processor: No
User oil refiner: No
Used oil fuel marketer to burner: No
Used oil Specification marketer: No
Used oil transfer facility: No
Used oil transporter: No

Historical Generators:
Date form received by agency: 01/10/2001
Site name: BRESSIE CO
Classification: Not a generator, verified

Date form received by agency: 04/19/2000
Site name: BRESSIE CO
Classification: Not a generator, verified

Date form received by agency: 01/21/1999
Site name: BRESSIE CO
Classification: Not a generator, verified

Date form received by agency: 07/30/1998
Site name: BRESSIE CO
Classification: Not a generator, verified

Date form received by agency: 07/10/1997
Site name: BRESSIE CO
Classification: Not a generator, verified

Date form received by agency: 12/28/1995
Site name: BRESSIE CO
Classification: Not a generator, verified

Date form received by agency: 12/19/1994

BRESSIE CO (Continued) **1004769724**

Site name: BRESSIE CO
Classification: Not a generator, verified

Hazardous Waste Summary:

. Waste code: NONE
. Waste name: None

Violation Status: No violations found

FINDS:

Registry ID: 110004775315

Environmental Interest/Information System
OR-DEQ (Oregon - Department Of Environmental Quality) is a regulatory agency whose job is to protect the quality of Oregon's Environment. DEQ uses a combination of technical assistance, inspections and permitting to help public and private facilities and citizens understand and comply with state and federal environmental regulations.

RCRAInfo is a national information system that supports the Resource Conservation and Recovery Act (RCRA) program through the tracking of events and activities related to facilities that generate, transport, and treat, store, or dispose of hazardous waste. RCRAInfo allows RCRA program staff to track the notification, permit, compliance, and corrective action activities required under RCRA.

Click this hyperlink while viewing on your computer to access additional FINDS: detail in the EDR Site Report.

ECHO:
Envid: 1004769724
Registry ID: 110004775315
DFR URL: http://echo.epa.gov/detailed-facility-report?fid=110004775315

AY1379 **MAYER ARTHUR L** **EDR Hist Auto** **1009487364**
West **15 NW 11TH AVE** **N/A**
< 1/8 **PORTLAND, OR**
0.031 mi.
166 ft. **Site 5 of 27 in cluster AY**

Relative: EDR Hist Auto
Higher

Actual:
61 ft.

Year:	Name:	Type:
1935	MAYER ARTHUR L	AUTOMOBILE REPAIRING

T1380 SW < 1/8 0.032 mi. 169 ft. — **CITY CENTER PARKING**, **630 SW 3RD**, **PORTLAND, OR 97210** — **OR UST** — **U000432432**, **N/A**

Site 14 of 24 in cluster T

Relative: Higher

Actual: 41 ft.

UST:

Facility ID:	9266
Facility Telephone:	(503) 221-1666
Permittee Name:	GREG GOODMAN
Number of Permitted Tanks:	Not reported
Active Tanks:	Not reported
Decommissioned Tanks:	3
Number of Tanks:	3

Y1381 NE < 1/8 0.033 mi. 172 ft. — **SEARS ROEBUCK CO SERVICE STATION**, **710 NE GRAND AVE**, **PORTLAND, OR** — **EDR Hist Auto** — **1009494479**, **N/A**

Site 21 of 27 in cluster Y

Relative: Higher

Actual: 103 ft.

EDR Hist Auto

Year:	Name:	Type:
1955	SEARS RIOEBUCK AND GO	GASOLINE STATIONS
1960	SEARS ROEBUCK AND CO	GASOLINE STATIONS
1965	SEARS ROEBUCK CO SERVICE STATIO	GASOLINE STATIONS
1970	SEARS ROEBUCK AND CD SERVICE ST	GASOLINE STATIONS

T1382 SW < 1/8 0.033 mi. 174 ft. — **STEVENS CLEANERS INC**, **726 SW 4TH AVE**, **PORTLAND, OR** — **EDR Hist Cleaner** — **1009482558**, **N/A**

Site 15 of 24 in cluster T

Relative: Higher

Actual: 44 ft.

EDR Hist Cleaner

Year:	Name:	Type:
1950	STEVENS CLEANERS INC	CLEANERS AND DYERS

T1383 SW < 1/8 0.033 mi. 176 ft. — **FOCUS PHOTOGRAPHY**, **SW MORRISON ST& SW FRONT AVE BOOTH 106**, **PORTLAND, OR 97204** — **FINDS**, **ECHO** — **1007151102**, **N/A**

Site 16 of 24 in cluster T

Relative: Higher

Actual: 41 ft.

FINDS:

Registry ID: 110016654958

Environmental Interest/Information System

RCRAInfo is a national information system that supports the Resource Conservation and Recovery Act (RCRA) program through the tracking of events and activities related to facilities that generate, transport, and treat, store, or dispose of hazardous waste. RCRAInfo allows RCRA program staff to track the notification, permit, compliance, and corrective action activities required under RCRA.

FOCUS PHOTOGRAPHY (Continued) **1007151102**

Click this hyperlink while viewing on your computer to access additional FINDS: detail in the EDR Site Report.

ECHO:

Envid:	1007151102
Registry ID:	110016654958
DFR URL:	http://echo.epa.gov/detailed-facility-report?fid=110016654958

Q1384 **ERNS** **2004739571**
SSE **301 SE MORRISON STREET** **N/A**
< 1/8 **PORTLAND, OR**
0.034 mi.
178 ft. **Site 25 of 40 in cluster Q**

Relative:
Higher

Actual:
33 ft.

Incident Commons:

NRC Report #:	739571
Description of Incident:	CALLER REPORTED THAT DUE TO AN ELECTRICAL SHORT A SMALL HOLE BURNED INTO THE SIDE OF A POLE-MOUNTED TRANSFORMER CAUSING TRANSFORMER OIL TO SPILL ONTO THE GROUND AND INTO A STORM DRAIN LEADING TO THE WILLAMETTE RIVER. THE SPILL OCCURRED OVER 20-HOUR PERIOD AND ITS BELIEVED THAT 30 GALLONS SPILLED.
Type of Incident:	FIXED
Incident Cause:	EQUIPMENT FAILURE
Incident Date Time:	2004-10-25 18:40:00
Incident DTG:	OCCURRED
Incident Location:	Not reported
Loaction Address:	301 SE MORRISON STREET
Location Street 1:	Not reported
Location Street 2:	Not reported
Location Nearest City:	PORTLAND
Location State:	OR
Location County:	MULTNOMAH
Location Zip:	Not reported
Distance From City:	Not reported
Distance Units:	Not reported
Direction From City:	Not reported
Lat Deg:	Not reported
Lat Min:	Not reported
Lat Sec:	Not reported
Lat Quad:	Not reported
Long Deg:	Not reported
Long Min:	Not reported
Long Sec:	Not reported
Long Quad:	Not reported
Location Section:	Not reported
Location Township:	Not reported
Location range:	Not reported
Potential Range:	Not reported

Incidents:

NRC Report #:	739571
Aircraft Type:	Not reported
Aircraft Model:	Not reported
Aircraft ID:	Not reported
Aircraft Fuel Capacity:	Not reported
Aircraft Fuel Capacity Units:	Not reported
Aircraft Fuel on Board:	Not reported

(Continued) **2004739571**

Aircraft Fuel on Board Units:	Not reported
Aircraft Spot Number:	Not reported
Aircraft Hanger:	Not reported
Aircraft Runway Number:	Not reported
Road Mile Marker:	Not reported
Building ID:	Not reported
Type of Fixed Object:	TRANSFORMER
Power Generating Facility:	U
Generating Capacity:	Not reported
Type of Fuel:	Not reported
NPDES:	Not reported
NPDES Compliance:	U
Pipeline Type:	Not reported
DOT Regulated:	U
Pipeline Above Ground:	ABOVE
Exposed Underwater:	N
Pipeline Covered:	U
Railroad Hotline:	Not reported
Grade Crossing:	N
Location Subdivision:	Not reported
Railroad Milepost:	Not reported
Type Vehicle Involved:	Not reported
Crossing Device Type:	Not reported
Device Operational:	Y
DOT Crossing Number:	Not reported
Brake Failure:	N
Description of Tank:	Not reported
Tank Above Ground:	ABOVE
Transportable Container:	U
Tank Regulated:	U
Tank Regulated By:	Not reported
Tank ID:	Not reported
Capacity of Tank:	Not reported
Capacity of Tank Units:	Not reported
Actual Amount:	Not reported
Actual Amount Units:	Not reported
Platform Rig Name:	Not reported
Platform Letter:	Not reported
Location Area ID:	Not reported
Location Block ID:	Not reported
OCSG Number:	Not reported
OCSP Number:	Not reported
State Lease Number:	Not reported
Pier Dock Number:	Not reported
Berth Slip Number:	Not reported
Continuous Release Type:	Not reported
Initial Continuous Release No:	Not reported
Continuous Release Permit:	Not reported
Allision:	N
Type of Structure:	Not reported
Structure Name:	Not reported
Structure Operational:	U
Airbag Deployed:	Not reported
Date Tiem Normal Service:	Not reported
Service Disruption Time:	Not reported
Service Disruption Units:	Not reported
Transit Bus Flag:	Not reported

(Continued) **2004739571**

CR Begin Date:	Not reported
CR End Date:	Not reported
CR Change Date:	Not reported
FBI Contact:	Not reported
FBI Contact Date Time:	Not reported
Sub Part C Testing Req:	XXX
Conductor Testing:	Not reported
Engineer Testing:	Not reported
Trainman Testing:	Not reported
Yard Foreman Testing:	Not reported
RCL Operator Testing:	Not reported
Brakeman Testing:	Not reported
Train Dispatcher Testing:	Not reported
Signalman Testing:	Not reported
Other Employee Testing:	Not reported
Unknown Testing:	Not reported
Passenger Handling:	Not reported
Passenger Route:	XXX
Passenger Delay:	XXX

Incident Details:

NRC Report #:	739571
Fire Involved:	N
Fire Extinguished:	U
Any Evacuations:	N
Number Evacuated:	Not reported
Who Evacuated:	Not reported
Radius of Evacuation:	Not reported
Any Injuries:	N
Number Injured:	Not reported
Number Hospitalized:	Not reported
Any Fatalities:	N
Number Fatalities:	Not reported
Any Damages:	N
Damage Amount:	Not reported
Air Corridor Closed:	N
Air Corridor Desc:	Not reported
Air Closure Time:	Not reported
Waterway Closed:	N
Waterway Desc:	Not reported
Waterway Closure Time:	Not reported
Road Closed:	N
Road Desc:	Not reported
Road Closure Time:	Not reported
Closure Direction:	Not reported
Major Artery:	N
Track Closed:	N
Track Desc:	Not reported
Track Closure Time:	Not reported
Media Interest:	NONE
Medium Desc:	WATER
Additional Medium Info:	GROUND>STORM DRAIN>WILLAMETTE RIVER
Body of Water:	STORM DRAIN
Tributary of:	WILLAMETTE RIVER
Release Secured:	Y
Estimated Duration of Release:	Not reported
Release rate:	Not reported

(Continued) **2004739571**

Desc Remedial Action:	PLACED ABSORBENT PILLOW IN STORM DRAIN, REPLACED TRANSFORMER,
State Agency on Scene:	Not reported
State Agency Report Number:	04-2436
Other Agency Notified:	Not reported
Weather Conditions:	RAINY
Air Temperature:	Not reported
Wind Speed:	Not reported
Wind Direction:	Not reported
Water Supply Contaminated:	N
Sheen Size:	Not reported
Sheen Color:	Not reported
Direction of Sheen Travel:	Not reported
Sheen Odor Description:	Not reported
Wave Condition:	Not reported
Current Speed:	Not reported
Current Direction:	Not reported
Water Temperature:	Not reported
Track Close Dir:	Not reported
Empl Fatality:	Not reported
Pass Fatality:	Not reported
Community Impact:	N
Wind Speed Unit:	Not reported
Employee Injuries:	Not reported
Passenger Injuries:	Not reported
Occupant Fatality:	Not reported
Current Speed Unit:	Not reported
Road Closure Units:	Not reported
Track CLosure Units:	Not reported
Sheen Size Units:	Not reported
Additional Info:	NONE
State Agency Notified:	ORES, CITY OF PORTLAND ENV. SERVICES
Federal Agency Notified:	Not reported
nearest River Mile Marker:	Not reported
Sheen Size Length:	Not reported
Sheen Size Length Units:	Not reported
Sheen Size Width:	Not reported
Sheen Size Width Units:	Not reported
Offshore:	N
Duration Unit:	Not reported
Release Rate Unit:	Not reported
Release Rate Rate:	Not reported
Passengers Transferred:	UNK

Calls:

NRC Report #:	739571
Site ID:	2004739571
Date Time Received:	2004-10-26 19:36:15
Date Time Complete:	2004-10-26 19:44:36
Call Type:	INC
Responsible Company:	PORTLAND GENERAL ELECTRIC
Responsible Org Type:	PRIVATE ENTERPRISE
Responsible City:	PORTLAND
Responsible State:	OR
Responsible Zip:	Not reported
On Behalf:	Y
Source:	TELEPHONE

(Continued) **2004739571**

Material Involved:

NRC Report #:	739571
Chris Code:	OTF
Case Number:	000000-00-0
UN Number:	Not reported
Amount of Material:	30
Unit of Measure:	GALLON(S)
Name of Material:	OIL, MISC: TRANSFORMER
If Reached Water:	YES
Amount in Water:	0
Unit of Measure Reach Water:	UNKNOWN AMOUNT

NRC Report #:	739571
Chris Code:	PCB
Case Number:	000000-00-0
UN Number:	Not reported
Amount of Material:	31
Unit of Measure:	PART(S) PER MILLION
Name of Material:	POLYCHLORINATED BIPHENYLS
If Reached Water:	YES
Amount in Water:	0
Unit of Measure Reach Water:	UNKNOWN AMOUNT

Q1385 **OR SPILLS** **S106666406**
SSE **301 SE MORRISON ST** **N/A**
< 1/8 **PORTLAND, OR 97214**
0.034 mi.
178 ft. **Site 26 of 40 in cluster Q**

Relative:
Higher

Actual:
33 ft.

OR SPILLS:

Facility ID:	2004-2437
Incident Status:	Archive
Material:	Not reported
Quantity:	30
Unit of Measure:	Gallons
Release Date:	10/25/2004
Description:	PGE reported a 30 gallon transformer oil spill into a storm drain that runs into the Willamette River 5 blocks away. Transformer was mounted on a pole, developed a small hole due to an electrical short and leaked onto the ground. It was inspected in the late evening and the hole was not detected in the dark. The hole and leak was discovered the at about 1432 the following day and absorbent pads were applied. However, most of the oil had run off the asphalt pad and into the storm drain. PCBs at 31 ppm.
Lat/Long:	45.5172 / -122.6626
Source:	Electrical Equipment
Media:	On pavement/asphalt - not direct on soil
Responsible Company:	PGE - Transformer vault
Responsible Address:	121 SW Salmon St
Responsible City,St,Zip:	Portland, OR 97204-2908

Facility ID:	2004-2437
Incident Status:	Archive
Material:	Not reported
Quantity:	30
Unit of Measure:	Gallons

(Continued) **S106666406**

Release Date: 10/25/2004
Description: PGE reported a 30 gallon transformer oil spill into a storm drain that runs into the Willamette River 5 blocks away. Transformer was mounted on a pole, developed a small hole due to an electrical short and leaked onto the ground. It was inspected in the late evening and the hole was not detected in the dark. The hole and leak was discovered the at about 1432 the following day and absorbent pads were applied. However, most of the oil had run off the asphalt pad and into the storm drain. PCBs at 31 ppm.
Lat/Long: 45.5172 / -122.6626
Source: Electrical Equipment
Media: Coding for the PS/BC Oil Spill Database
Responsible Company: PGE - Transformer vault
Responsible Address: 121 SW Salmon St
Responsible City,St,Zip: Portland, OR 97204-2908

Facility ID: 2004-2437
Incident Status: Archive
Material: Not reported
Quantity: 30
Unit of Measure: Gallons
Release Date: 10/25/2004
Description: PGE reported a 30 gallon transformer oil spill into a storm drain that runs into the Willamette River 5 blocks away. Transformer was mounted on a pole, developed a small hole due to an electrical short and leaked onto the ground. It was inspected in the late evening and the hole was not detected in the dark. The hole and leak was discovered the at about 1432 the following day and absorbent pads were applied. However, most of the oil had run off the asphalt pad and into the storm drain. PCBs at 31 ppm.
Lat/Long: 45.5172 / -122.6626
Source: Electrical Equipment
Media: Non-saturated soil, rock, etc.
Responsible Company: PGE - Transformer vault
Responsible Address: 121 SW Salmon St
Responsible City,St,Zip: Portland, OR 97204-2908

Facility ID: 2004-2437
Incident Status: Archive
Material: Not reported
Quantity: 30
Unit of Measure: Gallons
Release Date: 10/25/2004
Description: PGE reported a 30 gallon transformer oil spill into a storm drain that runs into the Willamette River 5 blocks away. Transformer was mounted on a pole, developed a small hole due to an electrical short and leaked onto the ground. It was inspected in the late evening and the hole was not detected in the dark. The hole and leak was discovered the at about 1432 the following day and absorbent pads were applied. However, most of the oil had run off the asphalt pad and into the storm drain. PCBs at 31 ppm.
Lat/Long: 45.5172 / -122.6626
Source: Electrical Equipment
Media: Not reported
Responsible Company: PGE - Transformer vault
Responsible Address: 121 SW Salmon St
Responsible City,St,Zip: Portland, OR 97204-2908

AT1386 West < 1/8 0.034 mi. 178 ft. | **BEARING SERVICE CO**
1040 NW EVERETT ST
PORTLAND, OR 97209 | **RCRA-CESQG FINDS ECHO** | **1004769942 ORD041273897**

Site 17 of 43 in cluster AT

Relative: Higher

Actual: 44 ft.

RCRA-CESQG:

Date form received by agency:	12/31/2004
Facility name:	BEARING SERVICE CO
Facility address:	1040 NW EVERETT ST PORTLAND, OR 97209
EPA ID:	ORD041273897
Mailing address:	1040 NW EVERETT PORTLAND, OR 97209
Contact:	BRIAN SCHUTZLER
Contact address:	1040 NW EVERETT PORTLAND, OR 97209
Contact country:	US
Contact telephone:	503-222-1366
Contact email:	Not reported
EPA Region:	10
Classification:	Conditionally Exempt Small Quantity Generator
Description:	Handler: generates 100 kg or less of hazardous waste per calendar month, and accumulates 1000 kg or less of hazardous waste at any time; or generates 1 kg or less of acutely hazardous waste per calendar month, and accumulates at any time: 1 kg or less of acutely hazardous waste; or 100 kg or less of any residue or contaminated soil, waste or other debris resulting from the cleanup of a spill, into or on any land or water, of acutely hazardous waste; or generates 100 kg or less of any residue or contaminated soil, waste or other debris resulting from the cleanup of a spill, into or on any land or water, of acutely hazardous waste during any calendar month, and accumulates at any time: 1 kg or less of acutely hazardous waste; or 100 kg or less of any residue or contaminated soil, waste or other debris resulting from the cleanup of a spill, into or on any land or water, of acutely hazardous waste

Owner/Operator Summary:

Owner/operator name:	BRIAN SCHUTZLER
Owner/operator address:	1040 NW EVERETT ST PORTLAND, OR 97209
Owner/operator country:	US
Owner/operator telephone:	503-222-1366
Owner/operator email:	Not reported
Owner/operator fax:	Not reported
Owner/operator extension:	Not reported
Legal status:	Private
Owner/Operator Type:	Operator
Owner/Op start date:	07/28/1989
Owner/Op end date:	Not reported
Owner/operator name:	GENE SCHUTZLER
Owner/operator address:	1040 NW EVERETT ST PORTLAND, OR 97209
Owner/operator country:	US
Owner/operator telephone:	503-222-1366
Owner/operator email:	Not reported
Owner/operator fax:	Not reported
Owner/operator extension:	Not reported

BEARING SERVICE CO (Continued) **1004769942**

Legal status: Private
Owner/Operator Type: Owner
Owner/Op start date: 07/28/1989
Owner/Op end date: Not reported

Handler Activities Summary:
U.S. importer of hazardous waste: No
Mixed waste (haz. and radioactive): No
Recycler of hazardous waste: No
Transporter of hazardous waste: No
Treater, storer or disposer of HW: No
Underground injection activity: No
On-site burner exemption: No
Furnace exemption: No
Used oil fuel burner: No
Used oil processor: No
User oil refiner: No
Used oil fuel marketer to burner: No
Used oil Specification marketer: No
Used oil transfer facility: No
Used oil transporter: No

Historical Generators:
Date form received by agency: 01/13/2003
Site name: BEARING SERVICE CO
Classification: Conditionally Exempt Small Quantity Generator

Date form received by agency: 01/14/2002
Site name: BEARING SERVICE CO
Classification: Conditionally Exempt Small Quantity Generator

Date form received by agency: 01/10/2001
Site name: BEARING SERVICE CO
Classification: Conditionally Exempt Small Quantity Generator

Date form received by agency: 01/31/2000
Site name: BEARING SERVICE CO
Classification: Conditionally Exempt Small Quantity Generator

Date form received by agency: 02/09/1999
Site name: BEARING SERVICE CO
Classification: Conditionally Exempt Small Quantity Generator

Date form received by agency: 01/02/1998
Site name: BEARING SERVICE CO
Classification: Conditionally Exempt Small Quantity Generator

Date form received by agency: 01/15/1997
Site name: BEARING SERVICE CO
Classification: Conditionally Exempt Small Quantity Generator

Date form received by agency: 02/05/1996
Site name: BEARING SERVICE CO
Classification: Conditionally Exempt Small Quantity Generator

Date form received by agency: 03/09/1995

BEARING SERVICE CO (Continued) **1004769942**

Site name: BEARING SERVICE CO
Classification: Conditionally Exempt Small Quantity Generator

Date form received by agency: 01/05/1994
Site name: BEARING SERVICE CO
Classification: Conditionally Exempt Small Quantity Generator

Date form received by agency: 03/19/1993
Site name: BEARING SERVICE CO
Classification: Conditionally Exempt Small Quantity Generator

Date form received by agency: 12/02/1991
Site name: BEARING SERVICE CO
Classification: Small Quantity Generator

Hazardous Waste Summary:

. Waste code: D006
. Waste name: CADMIUM

. Waste code: D039
. Waste name: TETRACHLOROETHYLENE

. Waste code: NA
. Waste name: NA

Violation Status: No violations found

FINDS:

Registry ID: 110004782487

Environmental Interest/Information System
OR-DEQ (Oregon - Department Of Environmental Quality) is a regulatory agency whose job is to protect the quality of Oregon's Environment. DEQ uses a combination of technical assistance, inspections and permitting to help public and private facilities and citizens understand and comply with state and federal environmental regulations.

RCRAInfo is a national information system that supports the Resource Conservation and Recovery Act (RCRA) program through the tracking of events and activities related to facilities that generate, transport, and treat, store, or dispose of hazardous waste. RCRAInfo allows RCRA program staff to track the notification, permit, compliance, and corrective action activities required under RCRA.

Click this hyperlink while viewing on your computer to access additional FINDS: detail in the EDR Site Report.

ECHO:
Envid: 1004769942
Registry ID: 110004782487
DFR URL: http://echo.epa.gov/detailed-facility-report?fid=110004782487

Q1387
SE
< 1/8
0.034 mi.
181 ft.

MIKE S HAT WORKS
711 SE GRAND AVE
PORTLAND, OR

EDR Hist Cleaner **1009482461**
N/A

Site 27 of 40 in cluster Q

Relative:
Higher

Actual:
44 ft.

EDR Hist Cleaner

Year:	Name:	Type:
1935	POULOS MIKE	HAT CLEANERS AND BLOCKERS
1950	MIKE S HAT WORKS	HAT CLEANERS AND BLOCKERS
1955	MIKE S HAT WORKS	HAT CLEANERS AND BLOCKERS

BC1388
ESE
< 1/8
0.034 mi.
181 ft.

NICKEL, VLORA
926 SE OAK ST
PORTLAND, OR 97214

FINDS **1007149892**
N/A

Site 2 of 21 in cluster BC

Relative:
Higher

Actual:
75 ft.

FINDS:

Registry ID: 110016641712

Environmental Interest/Information System
OR-DEQ (Oregon - Department Of Environmental Quality) is a regulatory agency whose job is to protect the quality of Oregon's Environment. DEQ uses a combination of technical assistance, inspections and permitting to help public and private facilities and citizens understand and comply with state and federal environmental regulations.

Click this hyperlink while viewing on your computer to access additional FINDS: detail in the EDR Site Report.

BC1389
ESE
< 1/8
0.034 mi.
181 ft.

HEATING OIL TANK
926 SE OAK STREET
PORTLAND, OR

OR RGA LUST **S115399655**
N/A

Site 3 of 21 in cluster BC

Relative:
Higher

Actual:
75 ft.

RGA LUST:

2012	HEATING OIL TANK	926 SE OAK STREET

BC1390
ESE
< 1/8
0.034 mi.
181 ft.

NICKEL, VLORA
926 SE OAK STREET
PORTLAND, OR

OR RGA LUST **S115411821**
N/A

Site 4 of 21 in cluster BC

Relative:
Higher

Actual:
75 ft.

RGA LUST:

2011	NICKEL, VLORA	926 SE OAK STREET
2010	NICKEL, VLORA	926 SE OAK STREET
2009	NICKEL, VLORA	926 SE OAK STREET

NICKEL, VLORA (Continued) **S115411821**

2008	NICKEL, VLORA	926 SE OAK STREET
2007	NICKEL, VLORA	926 SE OAK STREET
2006	NICKEL, VLORA	926 SE OAK STREET
2005	NICKEL, VLORA	926 SE OAK STREET
2004	NICKEL, VLORA	926 SE OAK STREET

BC1391 **HEATING OIL TANK** **OR LUST** **S106116891**
ESE **926 SE OAK STREET** **N/A**
< 1/8 **PORTLAND, OR 97214**
0.034 mi.
181 ft. **Site 5 of 21 in cluster BC**

Relative: Higher
Actual: 75 ft.

LUST:

Region:	North Western Region
Facility ID:	26-03-2347
Cleanup Received Date:	11/06/2003
Cleanup Start Date:	11/06/2003
Cleanup Complete Date:	**02/23/2004**
Decode for Region:	**North West Region**

AT1392 **WEST SIDE MOTOR SERVICE** **EDR Hist Auto** **1009485418**
West **111 NW 11TH AVE** **N/A**
< 1/8 **PORTLAND, OR**
0.035 mi.
185 ft. **Site 18 of 43 in cluster AT**

Relative: Higher
Actual: 56 ft.

EDR Hist Auto

Year:	Name:	Type:
1935	WEST SIDE MOTOR SERVICE	AUTOMOBILE REPAIRING

AU1393 **OR SPILLS** **S118186968**
SSW **3 T1S R1E RIVER MILE 12.8** **N/A**
< 1/8 **PORTLAND, OR 97204**
0.035 mi.
186 ft. **Site 2 of 2 in cluster AU**

Relative: Higher
Actual: 8 ft.

OR SPILLS:

Facility ID:	2011-2574
Incident Status:	Archive
Material:	Products, manufacturing intermediates, etc.
Quantity:	Not reported
Unit of Measure:	Not reported
Release Date:	10/20/2011
Description:	Multnomah County reporting a Poly Resin Epoxy has fallen into the Willamette River during construction on the Morrison Bridge. The material has created a 32000-400' sheen.
Lat/Long:	45.5175 / -122.6697
Source:	Construction Site
Media:	Not reported
Responsible Company:	Conway construction

(Continued) **S118186968**

Responsible Address: PO Box 303
Responsible City,St,Zip: Ridgefield, WA 98642-0303

J1394 **VERIZON WIRELESS - LIVING_ROOM (ID:22758617)** **OR HSIS** **S121969828**
WSW **720 SW BROADWAY** **N/A**
< 1/8 **PORTLAND, OR 97205**
0.036 mi.
189 ft. **Site 40 of 40 in cluster J**

Relative:
Higher

Actual:
64 ft.

HSIS:

Facility ID:	122692
Department Or Division Of Company:	Not reported
Extremely Hazardous Substance:	Not reported
Facility Has Written Emergency Plan:	Not reported
Contains 112R:	Not reported
NAICS Code 1:	Not reported
NAICS Desc 1:	Not reported
NAICS Code 2:	Not reported
NAICS Desc 2:	Not reported
Manager Name:	Not reported
Business Phone:	Not reported
Mailing Address:	Not reported
Mailing City:	Not reported
Mailing State:	Not reported
Mailing Zip:	Not reported
No. of Employees:	Not reported
Day Phone:	Not reported
Placard:	Not reported
Fire Dept Code:	Not reported
FD:	PORTLAND FIRE & RESCUE
Sprinkler System:	Not reported
Emergency Contact:	Not reported
Emergency Procedure:	Not reported
Business Type:	Not reported
Facility Type:	Private
Division/Department:	Not reported
Facility Status:	ACTIVE
Status TRI:	Active
Status RMP:	Active
Status PSM:	Active
Status CR2K:	Inactive
Status 302:	Active
Owner Name:	Susan Calderon
Latest Report ID:	27885
Case Number:	7440439
Chemical Name:	NICKEL CADMIUM BATTERIES-WET
EHS Name:	Not reported
Is Pure:	No
Is Mix:	Yes
Is EHS:	Not reported
Mixture Component:	Not reported
Maximum DailyAmount Code:	11
Maximum DailyAmount Unit:	lbs
Chemical Added Date:	05/02/2018
Is ChemPSM:	No
Is Chem112r:	No
Is Chem302:	No
Is Pesticide:	No

VERIZON WIRELESS - LIVING_ROOM (ID:22758617) (Continued) **S121969828**

Is Fertilizer:	No
Physical State:	Solid
UNNA Number:	2795
NFPA Health:	3
NFPA Flammability:	1
NFPA Reactivity:	2
NFPA Special Notice:	N/A
Hazards:	Health Acute, Health Carcinogenicity, Health Germ, Health ReproductiveToxicity, Health Respiratory, Health SeriousEye, Health SkinCorrosion, Health SpecificOrganToxicity
No# of Days Onsite:	365
Latitude:	45.5191
Longitude:	-122.68

AN1395 **HEATING OIL TANK** **OR RGA LUST** **S115370534**
East **1040 E BURNSIDE ST** **N/A**
< 1/8 **PORTLAND, OR**
0.036 mi.
191 ft. **Site 34 of 47 in cluster AN**

Relative: RGA LUST:
Higher 2012 HEATING OIL TANK 1040 E BURNSIDE ST
Actual:
101 ft.

AN1396 **HEATING OIL TANK** **OR LUST** **S110639023**
East **1040 E BURNSIDE ST** **N/A**
< 1/8 **PORTLAND, OR 97214**
0.036 mi.
191 ft. **Site 35 of 47 in cluster AN**

Relative: LUST:
Higher
Actual:
101 ft.

Region:	North Western Region
Facility ID:	26-10-0894
Cleanup Received Date:	08/31/2010
Cleanup Start Date:	Not reported
Cleanup Complete Date:	**11/15/2010**
Decode for Region:	**North West Region**

AN1397 **HIPPO HARDWARE AND TRADING CO.** **WA SWRCY** **S111415858**
East **1040 E. BURNSIDE ST** **N/A**
< 1/8 **PORTLAND, OR 97214**
0.036 mi.
191 ft. **Site 36 of 47 in cluster AN**

Relative: SWRCY:
Higher
Actual:
101 ft.

Facility ID:	360
Service:	Hippo Hardware and Trading Co.
Phone:	503-231-1444
Extension:	Not reported
Website:	http://www.hippohardware.com
Email:	Not reported
Material Category:	Metals
Material Accepted:	Porcelain-coated castiron
Contact Name:	Not reported
Residential:	Yes
Commercial:	Yes

HIPPO HARDWARE AND TRADING CO. (Continued) **S111415858**

Service Type:	Dropoff and buy-back sites
Light Recycle Participant:	No
Hours:	Mon-Thur 10am - 5pm; Fri & Sat 10am - 6pm; Sun 12pm - 5pm
Comments:	Specializes in hardware, lighting, plumbing, and architecture from the 1850s-1960s. Buy, sell, or trade doors & unusual windows, molding & trim, flooring (if it can be re-nailed) & beaded ceilings, wainscoting. Fancy door knobs & back plates, cabinet knobs, window lifts & pulls, door & window locks. All types and styles of light fixtures, up to and including 1960s vintage. Bathtubs, pedestal sinks, bathroom sinks and valves. Salvage and pickup services available.

Facility ID:	360
Service:	Hippo Hardware and Trading Co.
Phone:	503-231-1444
Extension:	Not reported
Website:	http://www.hippohardware.com
Email:	Not reported
Material Category:	Building Materials
Material Accepted:	Porcelain, pure
Contact Name:	Not reported
Residential:	Yes
Commercial:	Yes
Service Type:	Dropoff and buy-back sites
Light Recycle Participant:	No
Hours:	Mon-Thur 10am - 5pm; Fri & Sat 10am - 6pm; Sun 12pm - 5pm
Comments:	Specializes in hardware, lighting, plumbing, and architecture from the 1850s-1960s. Buy, sell, or trade doors & unusual windows, molding & trim, flooring (if it can be re-nailed) & beaded ceilings, wainscoting. Fancy door knobs & back plates, cabinet knobs, window lifts & pulls, door & window locks. All types and styles of light fixtures, up to and including 1960s vintage. Bathtubs, pedestal sinks, bathroom sinks and valves. Salvage and pickup services available.

Facility ID:	360
Service:	Hippo Hardware and Trading Co.
Phone:	503-231-1444
Extension:	Not reported
Website:	http://www.hippohardware.com
Email:	Not reported
Material Category:	Building Materials
Material Accepted:	Framed windows
Contact Name:	Not reported
Residential:	Yes
Commercial:	Yes
Service Type:	Dropoff and buy-back sites
Light Recycle Participant:	No
Hours:	Mon-Thur 10am - 5pm; Fri & Sat 10am - 6pm; Sun 12pm - 5pm
Comments:	Specializes in hardware, lighting, plumbing, and architecture from the 1850s-1960s. Buy, sell, or trade doors & unusual windows, molding & trim, flooring (if it can be re-nailed) & beaded ceilings, wainscoting. Fancy door knobs & back plates, cabinet knobs, window lifts & pulls, door & window locks. All types and styles of light fixtures, up to and including 1960s vintage. Bathtubs, pedestal sinks, bathroom sinks and valves. Salvage and pickup services available.

Facility ID:	360
Service:	Hippo Hardware and Trading Co.

HIPPO HARDWARE AND TRADING CO. (Continued) **S111415858**

Phone:	503-231-1444
Extension:	Not reported
Website:	http://www.hippohardware.com
Email:	Not reported
Material Category:	Building Materials
Material Accepted:	Clean lumber
Contact Name:	Not reported
Residential:	Yes
Commercial:	Yes
Service Type:	Dropoff and buy-back sites
Light Recycle Participant:	No
Hours:	Mon-Thur 10am - 5pm; Fri & Sat 10am - 6pm; Sun 12pm - 5pm
Comments:	Specializes in hardware, lighting, plumbing, and architecture from the 1850s-1960s. Buy, sell, or trade doors & unusual windows, molding & trim, flooring (if it can be re-nailed) & beaded ceilings, wainscoting. Fancy door knobs & back plates, cabinet knobs, window lifts & pulls, door & window locks. All types and styles of light fixtures, up to and including 1960s vintage. Bathtubs, pedestal sinks, bathroom sinks and valves. Salvage and pickup services available.

Facility ID:	360
Service:	Hippo Hardware and Trading Co.
Phone:	503-231-1444
Extension:	Not reported
Website:	http://www.hippohardware.com
Email:	Not reported
Material Category:	Building Materials
Material Accepted:	Clean lumber
Contact Name:	Not reported
Residential:	Yes
Commercial:	Yes
Service Type:	Pickup (may require commercial quantities, fee may be charged)
Light Recycle Participant:	No
Hours:	Mon-Thur, 10am - 5pm, Fri & Sat, 10am - 6pm, Sun Noon to 5pm
Comments:	Doors & unusual windows, molding & trim, flooring (if it can be re-nailed) & beaded ceilings, wainscoting. Fancy door knobs & back plates, cabinet knobs, window lifts & pulls, door & window locks. All types and styles of light fixtures, up to and including 1960s vintage. Bathtubs, pedestal sinks, bathroom sinks and valves. Salvage and pick-up services available.

Facility ID:	360
Service:	Hippo Hardware and Trading Co.
Phone:	503-231-1444
Extension:	Not reported
Website:	http://www.hippohardware.com
Email:	Not reported
Material Category:	Building Materials
Material Accepted:	Framed windows
Contact Name:	Not reported
Residential:	Yes
Commercial:	Yes
Service Type:	Pickup (may require commercial quantities, fee may be charged)
Light Recycle Participant:	No
Hours:	Mon-Thur, 10am - 5pm, Fri & Sat, 10am - 6pm, Sun Noon to 5pm
Comments:	Doors & unusual windows, molding & trim, flooring (if it can be re-nailed) & beaded ceilings, wainscoting. Fancy door knobs & back

HIPPO HARDWARE AND TRADING CO. (Continued) **S111415858**

plates, cabinet knobs, window lifts & pulls, door & window locks. All types and styles of light fixtures, up to and including 1960s vintage. Bathtubs, pedestal sinks, bathroom sinks and valves. Salvage and pick-up services available.

Facility ID:	360
Service:	Hippo Hardware and Trading Co.
Phone:	503-231-1444
Extension:	Not reported
Website:	http://www.hippohardware.com
Email:	Not reported
Material Category:	Building Materials
Material Accepted:	Porcelain, pure
Contact Name:	Not reported
Residential:	Yes
Commercial:	Yes
Service Type:	Pickup (may require commercial quantities, fee may be charged)
Light Recycle Participant:	No
Hours:	Mon-Thur, 10am - 5pm, Fri & Sat, 10am - 6pm, Sun Noon to 5pm
Comments:	Doors & unusual windows, molding & trim, flooring (if it can be re-nailed) & beaded ceilings, wainscoting. Fancy door knobs & back plates, cabinet knobs, window lifts & pulls, door & window locks. All types and styles of light fixtures, up to and including 1960s vintage. Bathtubs, pedestal sinks, bathroom sinks and valves. Salvage and pick-up services available.

Facility ID:	360
Service:	Hippo Hardware and Trading Co.
Phone:	503-231-1444
Extension:	Not reported
Website:	http://www.hippohardware.com
Email:	Not reported
Material Category:	Metals
Material Accepted:	Porcelain-coated castiron
Contact Name:	Not reported
Residential:	Yes
Commercial:	Yes
Service Type:	Pickup (may require commercial quantities, fee may be charged)
Light Recycle Participant:	No
Hours:	Mon-Thur, 10am - 5pm, Fri & Sat, 10am - 6pm, Sun Noon to 5pm
Comments:	Doors & unusual windows, molding & trim, flooring (if it can be re-nailed) & beaded ceilings, wainscoting. Fancy door knobs & back plates, cabinet knobs, window lifts & pulls, door & window locks. All types and styles of light fixtures, up to and including 1960s vintage. Bathtubs, pedestal sinks, bathroom sinks and valves. Salvage and pick-up services available.

Facility ID:	360
Service:	Hippo Hardware and Trading Co.
Phone:	503-231-1444
Extension:	Not reported
Website:	http://www.hippohardware.com
Email:	Not reported
Material Category:	Building Materials
Material Accepted:	Clean lumber
Contact Name:	Not reported
Residential:	No

HIPPO HARDWARE AND TRADING CO. (Continued) **S111415858**

Commercial:	Yes
Service Type:	Pickup (may require commercial quantities, fee may be charged)
Light Recycle Participant:	No
Hours:	Mon-Thur, 10am - 5pm, Fri & Sat, 10am - 6pm, Sun Noon to 5pm
Comments:	Doors & unusual windows, molding & trim, flooring (if it can be re-nailed) & beaded ceilings, wainscoting. Fancy door knobs & back plates, cabinet knobs, window lifts & pulls, door & window locks. All types and styles of light fixtures, up to and including 1960s vintage. Bathtubs, pedestal sinks, bathroom sinks and valves. Salvage and pick-up services available.

Facility ID:	360
Service:	Hippo Hardware and Trading Co.
Phone:	503-231-1444
Extension:	Not reported
Website:	http://www.hippohardware.com
Email:	Not reported
Material Category:	Building Materials
Material Accepted:	Framed windows
Contact Name:	Not reported
Residential:	No
Commercial:	Yes
Service Type:	Pickup (may require commercial quantities, fee may be charged)
Light Recycle Participant:	No
Hours:	Mon-Thur, 10am - 5pm, Fri & Sat, 10am - 6pm, Sun Noon to 5pm
Comments:	Doors & unusual windows, molding & trim, flooring (if it can be re-nailed) & beaded ceilings, wainscoting. Fancy door knobs & back plates, cabinet knobs, window lifts & pulls, door & window locks. All types and styles of light fixtures, up to and including 1960s vintage. Bathtubs, pedestal sinks, bathroom sinks and valves. Salvage and pick-up services available.

Facility ID:	360
Service:	Hippo Hardware and Trading Co.
Phone:	503-231-1444
Extension:	Not reported
Website:	http://www.hippohardware.com
Email:	Not reported
Material Category:	Building Materials
Material Accepted:	Porcelain, pure
Contact Name:	Not reported
Residential:	No
Commercial:	Yes
Service Type:	Pickup (may require commercial quantities, fee may be charged)
Light Recycle Participant:	No
Hours:	Mon-Thur, 10am - 5pm, Fri & Sat, 10am - 6pm, Sun Noon to 5pm
Comments:	Doors & unusual windows, molding & trim, flooring (if it can be re-nailed) & beaded ceilings, wainscoting. Fancy door knobs & back plates, cabinet knobs, window lifts & pulls, door & window locks. All types and styles of light fixtures, up to and including 1960s vintage. Bathtubs, pedestal sinks, bathroom sinks and valves. Salvage and pick-up services available.

Facility ID:	360
Service:	Hippo Hardware and Trading Co.
Phone:	503-231-1444
Extension:	Not reported

HIPPO HARDWARE AND TRADING CO. (Continued) **S111415858**

Website:	http://www.hippohardware.com
Email:	Not reported
Material Category:	Metals
Material Accepted:	Porcelain-coated castiron
Contact Name:	Not reported
Residential:	No
Commercial:	Yes
Service Type:	Pickup (may require commercial quantities, fee may be charged)
Light Recycle Participant:	No
Hours:	Mon-Thur, 10am - 5pm, Fri & Sat, 10am - 6pm, Sun Noon to 5pm
Comments:	Doors & unusual windows, molding & trim, flooring (if it can be re-nailed) & beaded ceilings, wainscoting. Fancy door knobs & back plates, cabinet knobs, window lifts & pulls, door & window locks. All types and styles of light fixtures, up to and including 1960s vintage. Bathtubs, pedestal sinks, bathroom sinks and valves. Salvage and pick-up services available.

AN1398
East
< 1/8
0.036 mi.
191 ft.

HIPPO HARDWARE
1040 E BURNSIDE ST
PORTLAND, OR

Site 37 of 47 in cluster AN

OR RGA LUST **S115401331**
N/A

Relative:
Higher

Actual:
101 ft.

RGA LUST:

2011	HIPPO HARDWARE	1040 E BURNSIDE ST
2010	HIPPO HARDWARE	1040 E BURNSIDE ST

BA1399
WNW
< 1/8
0.037 mi.
195 ft.

TRACEY AND CO INC
937 NW GLISAN
PORTLAND, OR

Site 7 of 30 in cluster BA

EDR Hist Auto **1009496376**
N/A

Relative:
Higher

Actual:
40 ft.

EDR Hist Auto

Year:	Name:	Type:
1940	TRACEY AND CO INC	AUTOMOBILE REPAIRING
1950	TRACEY AND CO INC	AUTOMOBILE REPAIRING
1955	TRACEY AND CO INC	AUTOMOBILE REPAIRING
1960	TRACEY AND CO INC	AUTOMOBILE REPAIRING
1979	A S E SUPPLY INC	Industrial Machinery And Equipment
1980	A G A DISTN SPECIALISTS*	Not reported
1980	A S E SUPPLY INC	Industrial Machinery And Equipment
1982	A G A DISTN SPECIALISTS*	Motor Vehicle Supplies And New Parts
1982	A S E SUPPLY INC	Industrial Machinery And Equipment
1983	A S E SUPPLY INC	Industrial Machinery And Equipment
1983	A G A DISTN SPECIALISTS*	Motor Vehicle Supplies And New Parts
1985	A G A DISTN SPECIALISTS*	Motor Vehicle Supplies And New Parts
1986	A G A DISTN SPECIALISTS*	Motor Vehicle Supplies And New Parts
1987	A G A DISTRIBUTION SPECIALISTS	Motor Vehicle Supplies And New Parts

AW1400
ESE
< 1/8
0.037 mi.
195 ft.

DAVE S AUTOMOTIVE SERVICE
1020 SE PINE
PORTLAND, OR

Site 9 of 26 in cluster AW

EDR Hist Auto | **1009484909**
N/A

Relative:
Higher

Actual:
83 ft.

EDR Hist Auto

Year:	Name:	Type:
1950	DAVE S AUTOMOTIVE SERVICE	AUTOMOBILE REPAIRING
1955	DAVE S AUTOMOTIVE SERVICE	AUTOMOBILE REPAIRING

T1401
SW
< 1/8
0.037 mi.
197 ft.

STEVENS HAT WORKS INC
269 MORRISON
PORTLAND, OR

Site 17 of 24 in cluster T

EDR Hist Cleaner | **1009479328**
N/A

Relative:
Higher

Actual:
41 ft.

EDR Hist Cleaner

Year:	Name:	Type:
1930	STEVENS HAT WORKS INC	HAT CLEANERS AND BLOCKERS

BB1402
SE
< 1/8
0.038 mi.
198 ft.

DAVID EMMITE PHOTOGRAPHY
615 SE ALDER STE 300
PORTLAND, OR 97214

Site 2 of 21 in cluster BB

RCRA NonGen / NLR
FINDS
ECHO
1005417918
ORQ000017525

Relative:
Higher

Actual:
43 ft.

RCRA NonGen / NLR:

Date form received by agency:	03/22/2002
Facility name:	DAVID EMMITE PHOTOGRAPHY
Facility address:	615 SE ALDER STE 300 MELODY BALLROOM PORTLAND, OR 97214
EPA ID:	ORQ000017525
Mailing address:	615 SE ALDER ST STE 300 PORTLAND, OR 97214
Contact:	AMY DELTS
Contact address:	615 SE ALDER ST STE 300 PORTLAND, OR 97214
Contact country:	US
Contact telephone:	503-239-5135
Contact email:	Not reported
EPA Region:	10
Classification:	Non-Generator
Description:	Handler: Non-Generators do not presently generate hazardous waste

Owner/Operator Summary:

Owner/operator name:	DAVID EMMITE
Owner/operator address:	615 SE ALDER ST STE 300 PORTLAND, OR 97214
Owner/operator country:	US
Owner/operator telephone:	503-239-5135
Owner/operator email:	Not reported
Owner/operator fax:	Not reported
Owner/operator extension:	Not reported
Legal status:	Private

DAVID EMMITE PHOTOGRAPHY (Continued) **1005417918**

Owner/Operator Type: Owner
Owner/Op start date: 03/22/2002
Owner/Op end date: Not reported

Handler Activities Summary:
U.S. importer of hazardous waste: No
Mixed waste (haz. and radioactive): No
Recycler of hazardous waste: No
Transporter of hazardous waste: No
Treater, storer or disposer of HW: No
Underground injection activity: No
On-site burner exemption: No
Furnace exemption: No
Used oil fuel burner: No
Used oil processor: No
User oil refiner: No
Used oil fuel marketer to burner: No
Used oil Specification marketer: No
Used oil transfer facility: No
Used oil transporter: No

Historical Generators:
Date form received by agency: 04/09/2001
Site name: DAVID EMMITE PHOTOGRAPHY
Classification: Not a generator, verified

Violation Status: No violations found

FINDS:

Registry ID: 110012259037

Environmental Interest/Information System

OR-DEQ (Oregon - Department Of Environmental Quality) is a regulatory agency whose job is to protect the quality of Oregon's Environment. DEQ uses a combination of technical assistance, inspections and permitting to help public and private facilities and citizens understand and comply with state and federal environmental regulations.

RCRAInfo is a national information system that supports the Resource Conservation and Recovery Act (RCRA) program through the tracking of events and activities related to facilities that generate, transport, and treat, store, or dispose of hazardous waste. RCRAInfo allows RCRA program staff to track the notification, permit, compliance, and corrective action activities required under RCRA.

Click this hyperlink while viewing on your computer to access additional FINDS: detail in the EDR Site Report.

ECHO:
Envid: 1005417918
Registry ID: 110012259037
DFR URL: http://echo.epa.gov/detailed-facility-report?fid=110012259037

R1403 **AMERIPRISE FINANCIAL/COLUMBIA MANAGEMENT** **OR HSIS** **S111246904**
SW **121 SW MORRISON ST** **N/A**
< 1/8 **PORTLAND, OR 97204**
0.038 mi.
198 ft. **Site 23 of 33 in cluster R**

Relative:
Higher

Actual:
35 ft.

HSIS:

Facility ID:	107609
Department Or Division Of Company:	ORFINC076
Extremely Hazardous Substance:	N
Facility Has Written Emergency Plan:	N
Contains 112R:	N
NAICS Code 1:	521110
NAICS Desc 1:	MONETARY AUTHORITIES - CENTRAL BANK
NAICS Code 2:	000000
NAICS Desc 2:	Not reported
Manager Name:	JACKIE GLOCKNER
Business Phone:	6126787155
Mailing Address:	2288 AMERIPRISE FINANCIAL CTR
Mailing City:	MINNEAPOLIS
Mailing State:	MN
Mailing Zip:	55474
No. of Employees:	200
Day Phone:	6178979671
Placard:	Y
Fire Dept Code:	0291
FD:	PORTLAND FIRE & RESCUE
Sprinkler System:	Y
Emergency Contact:	JAMES LAY
Emergency Procedure:	Not reported
Business Type:	FINANCIAL SERVICES
Facility Type:	Not reported
Division/Department:	Not reported
Facility Status:	Not reported
Status TRI:	Not reported
Status RMP:	Not reported
Status PSM:	Not reported
Status CR2K:	Not reported
Status 302:	Not reported
Owner Name:	Not reported
Latest Report ID:	Not reported
Case Number:	Not reported
Chemical Name:	Not reported
EHS Name:	Not reported
Is Pure:	Not reported
Is Mix:	Not reported
Is EHS:	Not reported
Mixture Component:	Not reported
Maximum DailyAmount Code:	Not reported
Maximum DailyAmount Unit:	Not reported
Chemical Added Date:	Not reported
Is ChemPSM:	Not reported
Is Chem112r:	Not reported
Is Chem302:	Not reported
Is Pesticide:	Not reported
Is Fertilizer:	Not reported
Physical State:	Not reported
UNNA Number:	Not reported
NFPA Health:	Not reported

AMERIPRISE FINANCIAL/COLUMBIA MANAGEMENT (Continued) **S111246904**

NFPA Flammability:	Not reported
NFPA Reactivity:	Not reported
NFPA Special Notice:	Not reported
Hazards:	Not reported
No# of Days Onsite:	Not reported
Latitude:	Not reported
Longitude:	Not reported

Facility:

Chemical Name:	LEAD ACID BATTERIES
Physical Description:	SOLID
Case Number:	Not reported
Facility Id:	107609
Physical State Of The Substance:	1
Avag Amt Possessed During Year CD:	20
Max Amt Possessed During Year CD:	20
Applicable Unit Of Measure Code:	1
Description Of The Unit Of Measure:	POUNDS
Type Code:	R
Description:	OTHER
Type Code:	Not reported
Temperature Description:	Not reported
Pressure of Code:	1
Pressure Description:	NORMAL PRESSURE
Pressure of Code:	Not reported
Pressure Description:	Not reported
Temperature Description:	NORMAL TEMPERATURE
Temperature of The Hazardous Substance Code:	4
Temperature Description:	Not reported
Temperature of The Hazardous Substance Code:	Not reported
Days Hazardous Substance On Site During Year:	365
Is The Substance Protected A Trade Secret:	False
Description Of The Max Qnty Code:	1,000-4,999
Description Of The Avg Qnty Code:	1,000-4,999
Most Hazardous Ingridient:	SULFURIC ACID
United Nations/north America 4 Digit Class Number:	2794
Hazard Rank:	4
EHS Ingredient:	SULFURIC ACID
Substance Pure:	False
Substance Mix:	True
First Hazardous Class Code For Chemical:	Acute Health Hazard
Second Hazardous Class Code For Chemical:	Corrosive Material
Third Hazardous Class Code For Chemical:	Chronic Health Hazard
Hazard Class 1 Of The Chemical:	6.3
Hazard Class 2 Of The Chemical:	8.0
Hazard Class 3 Of The Chemical:	6.4

Chemical:

Chemical Name:	LEAD ACID BATTERIES
United Nations/north America 4 Digit Class Number:	2794
Chemical Abstract Service Identifier Number:	Not reported
Chemical Is Extremely Hazardous Substance (EHS):	N
First Hazardous Class Code For Chemical:	Acute Health Hazard
Second Hazardous Class Code For Chemical:	Corrosive Material
Third Hazardous Class Code For Chemical:	Chronic Health Hazard
Hazard Class 1 Of The Chemical:	6.3
Hazard Class 2 Of The Chemical:	8.0
Hazard Class 3 Of The Chemical:	6.4

AMERIPRISE FINANCIAL/COLUMBIA MANAGEMENT (Continued) **S111246904**

Chemical Is A Toxic 313 Chemical:	N
EPA Pesticide Registration Number:	Not reported
Contains 112R:	N
Contains EHS:	Y
Fertilizer:	N
Pesticide:	N
Contains 313:	Y

R1404 **MORRISON HAT WORKS** **EDR Hist Cleaner** **1009478724**
SW **217 SW MORRISON** **N/A**
< 1/8 **PORTLAND, OR**
0.038 mi.
202 ft. **Site 24 of 33 in cluster R**

Relative: EDR Hist Cleaner
Higher

Actual:
39 ft.

Year:	Name:	Type:
1950	MORRISON HAT WORKS	HAT CLEANERS AND BLOCKERS
1955	MORRISON HAT WORKS	HAT CLEANERS AND BLOCKERS

X1405 **OR SPILLS** **S116496921**
NNW **588 NW FRONT AVE.** **N/A**
< 1/8 **PORTLAND, OR 97209**
0.038 mi.
203 ft. **Site 3 of 3 in cluster X**

Relative: OR SPILLS:
Higher

Actual:
10 ft.

Facility ID:	2014-0630
Incident Status:	Referred/Closed
Material:	Oil - Other
Quantity:	Unknown
Unit of Measure:	None
Release Date:	03/25/2014
Description:	Contractor reporting a mystery sheen inside a boomed area on the Willamette River at Outfall 22 near the Phillips 66 facility.
Lat/Long:	45.527891 / -122.67163
Source:	Unknown
Media:	Surface Water
Responsible Company:	Not reported
Responsible Address:	Not reported
Responsible City,St,Zip:	Not reported

Y1406 **OREGON CONVENTION CENTER** **OR RGA HWS** **S115336373**
NE **777 NE MARTIN LUTHER KING JR BLVD** **N/A**
< 1/8 **PORTLAND, OR**
0.040 mi.
212 ft. **Site 22 of 27 in cluster Y**

Relative: RGA HWS:
Higher

Actual:
97 ft.

1997	OREGON CONVENTION CENTER	777 NE MARTIN LUTHER KING JR BLVD
1996	OREGON CONVENTION CENTER	777 NE MARTIN LUTHER KING JR BLVD

Y1407 NE < 1/8 0.040 mi. 212 ft. | **ROSE CITY PLATING I** | **OR ECSI** | **S109346046** | **N/A**

777 NE MARTIN LUTHER KING, JR. BLVD.
PORTLAND, OR 97232

Site 23 of 27 in cluster Y

Relative: Higher

Actual: 97 ft.

ECSI:

State ID Number:	278
Brown ID:	0
Study Area:	False
Region ID:	2
Legislatve ID:	831
Investigation:	No Further Action
FACA ID:	5905
Further Action:	0
Lat/Long (dms):	45 31 40.80 / -122 39 45.70
County Code:	26.00
Score Value:	Not reported
Cerclis ID:	144987039
Township Coord.:	1.00
Township Zone:	N
Range Coord:	1.00
Range Zone:	E
Section Coord:	34
Qtr Section:	AD
Tax Lots:	100
Size:	Not reported
NPL:	False
Orphan:	False
Updated By:	GWISTAR
Update Date:	08/19/2008
Created Date:	08/03/1988
Decode For RegionID:	Northwest Region
Decode For BrownID:	Not reported
Decode For Furtheract:	Not reported
Decode For Investstat:	No Further Action
Decode For Legislative:	Owner, operator or other party under agreement, order or consent decree under ORS 465.200 or 465.420

Alias Name:	Oregon Convention Center
Alias Name:	Portland Development Commission (PDC)
Alias Name:	Frank Iron and Machine Works
Alias Name:	General Machine Works
Alias Name:	Tuerck-MacKenzie Machine Works
Alias Name:	METRO

Hazardous Release:

Substance ID.:	121781
Haz Release ID:	385612
Qty Released:	Unknown
Date Released:	Unknown
Update Date:	03/08/1988
Update By:	Not reported
Substance Code:	79-01-6
Substance Name:	TRICHLOROETHYLENE
Substance Abbrev.:	Not reported
Substance Category ID:	8523
Substance Category:	Volatiles
Category Level:	Not reported
Created By:	Not reported
Created Date:	12/17/2002

ROSE CITY PLATING I (Continued) **S109346046**

Substance Category ID: 8545
Substance Category: Solvents of interest to Milwaukie Area GW study
Category Level: Not reported
Created By: Not reported
Created Date: 12/17/2002
Substance Category ID: 8523
Substance Category: Volatiles
Category Level: Not reported
Created By: Not reported
Created Date: 12/17/2002
Substance Category ID: 8545
Substance Category: Solvents of interest to Milwaukie Area GW study
Category Level: Not reported
Created By: Not reported
Created Date: 12/17/2002
Substance Alias ID: 317517
Sub Alias Name: ETHINYL TRICHLORIDE
Substance Alias ID: 317518
Sub Alias Name: ETHYLENE TRICHLORIDE
Substance Alias ID: 317519
Sub Alias Name: TCE
Substance Alias ID: 317520
Sub Alias Name: TRI-CLENE
Substance Alias ID: 317521
Sub Alias Name: TRICHLOROETHENE
Sampling Result ID: 346902
Feature Id: Not reported
Hazard Release Id: 385612
Medium: 698
Substance Abbrev.: Not reported
Unit Code: Not reported
Observation: False
Owner Operator: False
Lab Data: False
Sample Depth: Not reported
Start Date: Not reported
End Date: Not reported
Min Concentration: Not reported
Max Concentration: Not reported
Sample Comment: 2.0 ppb
Last Update By: CONV
Update Date: 09/13/1994
Decode for MediumID: Groundwater

Substance ID.: 121552
Haz Release ID: 383026
Qty Released: Unknown
Date Released: Unknown
Update Date: 03/08/1988
Update By: Not reported
Substance Code: 630-20-6
Substance Name: TETRACHLOROETHANE,1,1,1,2-
Substance Abbrev.: Not reported
Substance Alias ID: 319031
Sub Alias Name: ETHANE,1,1,1,2-TETRACHLORO-
Sampling Result ID: 345176
Feature Id: Not reported

ROSE CITY PLATING I (Continued) **S109346046**

Hazard Release Id: 383026
Medium: 698
Substance Abbrev.: Not reported
Unit Code: Not reported
Observation: False
Owner Operator: False
Lab Data: False
Sample Depth: Not reported
Start Date: Not reported
End Date: Not reported
Min Concentration: Not reported
Max Concentration: Not reported
Sample Comment: 65.0 ppb
Last Update By: CONV
Update Date: 09/13/1994
Decode for MediumID: Groundwater

Narrative:
NARR ID: 5728861
NARR Code: Contamination
Created By: Not reported
Created Date: 12/17/2002
Updated By: Not reported
Updated Date: 12/17/2002
Decode for NarcdID: Contamination
NARR Comments: In 1987, the Portland Development Commission purchased approximately 17 city blocks in inner northeast Portland to make way for the Oregon Convention Center. Rose City Plating Works had been operating on one of those blocks since 1944. Investigations in 1988 found soil and groundwater contamination at the Rose City site. Soil contamination extended as much as 32 feet below the surface. Close to 1600 tons of contaminated soil and debris were removed from the site and properly disposed of. DEQ signed off on the cleanup, and construction of the convention center was completed in 1989. Rose City Plating, meanwhile, relocated its operations to 7884 SE 13th Ave., in the Sellwood district of Portland. (See ECSI #269 for more information on the Rose City Plating II site.)

NARR ID: 5728862
NARR Code: Data Sources
Created By: Not reported
Created Date: 12/17/2002
Updated By: Not reported
Updated Date: 12/17/2002
Decode for NarcdID: Data Sources
NARR Comments: September 1988 Dames & Moore Final Remediation Report.

NARR ID: 5728863
NARR Code: Hazardous Substance/Waste Types
Created By: Not reported
Created Date: 12/17/2002
Updated By: Not reported
Updated Date: 12/17/2002
Decode for NarcdID: Hazardous Substance/Waste Types
NARR Comments: heavy metals, cyanide, solvents

NARR ID: 5728864
NARR Code: Site Location

ROSE CITY PLATING I (Continued) **S109346046**

Created By: Not reported
Created Date: 12/17/2002
Updated By: GWISTAR
Updated Date: 08/19/2008
Decode for NarcdID: Site Location
NARR Comments: Rose City Plating was located at the northeast corner of NE 3rd Ave. and Irving St., with an original address of 700 NE 3rd Ave. The site is now part of the Oregon Convention Center, at 777 NE Martin Luther King, Jr. Blvd.

NARR ID: 5728865
NARR Code: Manner of Release
Created By: Not reported
Created Date: 12/17/2002
Updated By: Not reported
Updated Date: 12/17/2002
Decode for NarcdID: Manner of Release
NARR Comments: Past practices; time of release unknown.

NARR ID: 5728866
NARR Code: Site Ownership
Created By: Not reported
Created Date: 12/17/2002
Updated By: Not reported
Updated Date: 12/17/2002
Decode for NarcdID: Site Ownership
NARR Comments: The site at 700 NE 3rd was occupied as follows: 1897-1911 dwellings; 1911-1929 Tuerck-McKenzie Machine Works; 1929-1931 vacant; 1932-1933 General Machine Works; 1933-1935 vacant; 1935-1944 Frank Iron and Machine Works; 1944-1988 Rose City Plating Works; 1989-present Oregon Convention Center.

NARR ID: 5728867
NARR Code: Pathways Other Hazards
Created By: Not reported
Created Date: 12/17/2002
Updated By: Not reported
Updated Date: 12/17/2002
Decode for NarcdID: Pathways & Other Hazards
NARR Comments: Soils at the site consist of a mixture of silts, sands, and gravels, generally grading from silts near the surface to gravels at depth. The water table is approximately 60 feet below the site; the groundwater flow direction appears to be to the south-southwest. The site is now completely built over/paved over.

NARR ID: 5728868
NARR Code: Remedial Action
Created By: Not reported
Created Date: 12/17/2002
Updated By: Not reported
Updated Date: 12/17/2002
Decode for NarcdID: Remedial Action
NARR Comments: Soil contamination (heavy metals) and groundwater contamination (cyanide and solvents) were remediated to DEQ's satisfaction in 1989. No further remedial action is planned at this time.

Administrative Action:
Action ID: 9480

ROSE CITY PLATING I (Continued) **S109346046**

Region: Headquarters
Complete Date: 10/25/1988
Rank Value: 0
Cleanup Flag: False
Created Date: 12/17/2002
Decode for AgencyID: Department of Environmental Quality
Decode for RegionID: Headquarters
Category: Remedial Action
Action Code Flag: False
Action: Federal Preliminary Assessment recommended
Further Action: Not reported
Comments: Not reported

Action ID: 9491
Region: Headquarters
Complete Date: 06/01/1989
Rank Value: 0
Cleanup Flag: False
Created Date: 12/17/2002
Decode for AgencyID: Department of Environmental Quality
Decode for RegionID: Headquarters
Category: Remedial Action
Action Code Flag: False
Action: REMOVAL
Further Action: Not reported
Comments: Not reported

Action ID: 9421
Region: Not reported
Complete Date: Not reported
Rank Value: 0
Cleanup Flag: False
Created Date: 12/17/2002
Decode for AgencyID: Environmental Protection Agency
Decode for RegionID: Not reported
Category: EPA Led Action
Action Code Flag: False
Action: Site added to CERCLIS
Further Action: Not reported
Comments: Not reported

Action ID: 9425
Region: Headquarters
Complete Date: 10/25/1988
Rank Value: 0
Cleanup Flag: False
Created Date: 12/17/2002
Decode for AgencyID: Department of Environmental Quality
Decode for RegionID: Headquarters
Category: Remedial Action
Action Code Flag: False
Action: SITE EVALUATION
Further Action: Not reported
Comments: Not reported

Action ID: 9424
Region: Headquarters

ROSE CITY PLATING I (Continued) **S109346046**

Complete Date: Not reported
Rank Value: 0
Cleanup Flag: False
Created Date: 12/17/2002
Decode for AgencyID: Department of Environmental Quality
Decode for RegionID: Headquarters
Category: Administrative Action
Action Code Flag: False
Action: Site added to database
Further Action: Not reported
Comments: Not reported

Action ID: 9456
Region: Headquarters
Complete Date: 12/05/1988
Rank Value: 0
Cleanup Flag: False
Created Date: 12/17/2002
Decode for AgencyID: Department of Environmental Quality
Decode for RegionID: Headquarters
Category: Remedial Action
Action Code Flag: False
Action: BASIC PRELIMINARY ASSESSEMENT
Further Action: Not reported
Comments: Not reported

Action ID: 9444
Region: Not reported
Complete Date: 12/05/1988
Rank Value: 0
Cleanup Flag: False
Created Date: 12/17/2002
Decode for AgencyID: Environmental Protection Agency
Decode for RegionID: Not reported
Category: EPA Led Action
Action Code Flag: False
Action: No Further Remedial Action Planned under Federal program
Further Action: Not reported
Comments: Not reported

Action ID: 9445
Region: Headquarters
Complete Date: Not reported
Rank Value: 0
Cleanup Flag: False
Created Date: 12/17/2002
Decode for AgencyID: Department of Environmental Quality
Decode for RegionID: Headquarters
Category: Listing Action
Action Code Flag: False
Action: Responsible party notified re 11/88 Inventory listing
Further Action: Not reported
Comments: Not reported

Action ID: 9445
Region: Headquarters
Complete Date: Not reported

ROSE CITY PLATING I (Continued) **S109346046**

Rank Value: 0
Cleanup Flag: False
Created Date: 12/17/2002
Decode for AgencyID: Department of Environmental Quality
Decode for RegionID: Headquarters
Category: Listing Action
Action Code Flag: False
Action: Responsible party notified re 11/88 Inventory listing
Further Action: Not reported
Comments: Not reported

Action ID: 9437
Region: Headquarters
Complete Date: 05/31/1989
Rank Value: 0
Cleanup Flag: False
Created Date: 12/17/2002
Decode for AgencyID: Department of Environmental Quality
Decode for RegionID: Headquarters
Category: Listing Action
Action Code Flag: False
Action: Listing Review completed
Further Action: Not reported
Comments: Not reported

Action ID: 9443
Region: Headquarters
Complete Date: 06/01/1989
Rank Value: 0
Cleanup Flag: False
Created Date: 12/17/2002
Decode for AgencyID: Department of Environmental Quality
Decode for RegionID: Headquarters
Category: Remedial Action
Action Code Flag: False
Action: NO FURTHER STATE ACTION REQUIRED
Further Action: Not reported
Comments: Not reported

Action ID: 9522
Region: Northwestern Region
Complete Date: 06/01/1989
Rank Value: Not reported
Cleanup Flag: False
Created Date: 08/05/2003
Decode for AgencyID: Department of Environmental Quality
Decode for RegionID: Northwest Region
Category: Remedial Action
Action Code Flag: False
Action: Unilateral Order
Further Action: 0
Comments: Not reported

Operations:
Operation Id: 131701
Operation Status: Active
Common Name: Oregon Convention Center
Yrs of Operation: 1989 - present

ROSE CITY PLATING I (Continued) **S109346046**

Comments: convention center
Updated Date: 04/03/1995
Updated By: kpd
Decode for OpstatID: Active

Operation Id: 131702
Operation Status: Inactive
Common Name: Rose City Plating Works
Yrs of Operation: 1944-1988
Comments: metal plating
Updated Date: 04/03/1995
Updated By: kpd
Decode for OpstatID: Inactive
Operations SIC Id: 195911
SIC Code: 3471
Created By: Not reported
Created Date: 12/17/2002

Operation Id: 135163
Operation Status: Inactive
Common Name: Tuerck-MacKenzie Machine Works
Yrs of Operation: 1911 - 1929
Comments: Original owner/operator at site
Updated Date: 04/03/2006
Updated By: GWISTAR
Decode for OpstatID: Inactive

Operation Id: 135164
Operation Status: Inactive
Common Name: General Machine Works
Yrs of Operation: 1932-33
Comments: Not reported
Updated Date: 04/03/2006
Updated By: GWISTAR
Decode for OpstatID: Inactive

Operation Id: 135165
Operation Status: Inactive
Common Name: Frank Iron and Machine Works
Yrs of Operation: 1935-44
Comments: Not reported
Updated Date: 04/03/2006
Updated By: GWISTAR
Decode for OpstatID: Inactive

Y1408 **OREGON CONVENTION CTR AGFA** **RCRA NonGen / NLR** **1000913258**
NE **777 M L KING JR BLVD** **FINDS** **OR0000364521**
< 1/8 **PORTLAND, OR 97232** **ECHO**
0.040 mi.
212 ft. **Site 24 of 27 in cluster Y**

Relative:
Higher

Actual:
97 ft.

RCRA NonGen / NLR:
Date form received by agency: 01/20/1998
Facility name: OREGON CONVENTION CTR AGFA
Facility address: 777 M L KING JR BLVD
PORTLAND, OR 97232
EPA ID: OR0000364521
Mailing address: 100 CHALLENGER RD

OREGON CONVENTION CTR AGFA (Continued) **1000913258**

	RIDGEFIELD PARK, NJ 07660
Contact:	MIKE MILES
Contact address:	Not reported
	,,
Contact country:	US
Contact telephone:	Not reported
Contact email:	Not reported
EPA Region:	10
Classification:	Non-Generator
Description:	Handler: Non-Generators do not presently generate hazardous waste

Owner/Operator Summary:

Owner/operator name:	AGFA
Owner/operator address:	100 CHALLENGER RD
	RIDGEFIELD PARK, NJ 07660
Owner/operator country:	US
Owner/operator telephone:	201-440-2500
Owner/operator email:	Not reported
Owner/operator fax:	Not reported
Owner/operator extension:	Not reported
Legal status:	Private
Owner/Operator Type:	Owner
Owner/Op start date:	01/20/1998
Owner/Op end date:	Not reported

Owner/operator name:	AGFA
Owner/operator address:	100 CHALLENGER RD
	RIDGEFIELD PARK, NJ 07660
Owner/operator country:	US
Owner/operator telephone:	201-440-2500
Owner/operator email:	Not reported
Owner/operator fax:	Not reported
Owner/operator extension:	Not reported
Legal status:	Private
Owner/Operator Type:	Operator
Owner/Op start date:	01/20/1998
Owner/Op end date:	Not reported

Handler Activities Summary:

U.S. importer of hazardous waste:	No
Mixed waste (haz. and radioactive):	No
Recycler of hazardous waste:	No
Transporter of hazardous waste:	No
Treater, storer or disposer of HW:	No
Underground injection activity:	No
On-site burner exemption:	No
Furnace exemption:	No
Used oil fuel burner:	No
Used oil processor:	No
User oil refiner:	No
Used oil fuel marketer to burner:	No
Used oil Specification marketer:	No
Used oil transfer facility:	No
Used oil transporter:	No

OREGON CONVENTION CTR AGFA (Continued) **1000913258**

Historical Generators:

Date form received by agency: 01/16/1996
Site name: OREGON CONVENTION CTR AGFA
Classification: Not a generator, verified

Date form received by agency: 01/17/1995
Site name: OREGON CONVENTION CTR AGFA
Classification: Not a generator, verified

Date form received by agency: 06/14/1994
Site name: OREGON CONVENTION CTR AGFA
Classification: Not a generator, verified

Hazardous Waste Summary:

. Waste code: NONE
. Waste name: None

Violation Status: No violations found

FINDS:

Registry ID: 110004774076

Environmental Interest/Information System
RCRAInfo is a national information system that supports the Resource Conservation and Recovery Act (RCRA) program through the tracking of events and activities related to facilities that generate, transport, and treat, store, or dispose of hazardous waste. RCRAInfo allows RCRA program staff to track the notification, permit, compliance, and corrective action activities required under RCRA.

Click this hyperlink while viewing on your computer to access additional FINDS: detail in the EDR Site Report.

ECHO:
Envid: 1000913258
Registry ID: 110004774076
DFR URL: http://echo.epa.gov/detailed-facility-report?fid=110004774076

Y1409 **ROSE CITY PLATING I** **OR RGA HWS** **S115337433**
NE **777 NE MARTIN LUTHER KING, JR. BLVD.** **N/A**
< 1/8 **PORTLAND, OR**
0.040 mi.
212 ft. **Site 25 of 27 in cluster Y**

Relative:
Higher

Actual:
97 ft.

RGA HWS:

2012	ROSE CITY PLATING I	777 NE MARTIN LUTHER KING, JR. BLVD.
2011	ROSE CITY PLATING I	777 NE MARTIN LUTHER KING, JR. BLVD.
2010	ROSE CITY PLATING I	777 NE MARTIN LUTHER KING, JR. BLVD.
2009	ROSE CITY PLATING I	777 NE MARTIN LUTHER KING, JR. BLVD.
2008	ROSE CITY PLATING I	777 NE MARTIN LUTHER KING, JR. BLVD.

BA1410 WNW < 1/8 0.041 mi. 214 ft. — **OR SPILLS** — **S118187664 / N/A**

750 NW HOYT ST.
PORTLAND, OR 97209

Site 8 of 30 in cluster BA

Relative: Higher
Actual: 39 ft.

OR SPILLS:

Facility ID:	2015-1569
Incident Status:	Referred/Closed
Material:	Chemical Product
Quantity:	10
Unit of Measure:	Gallons
Release Date:	07/16/2015
Description:	A USPS trucks backed into another causing the release of 10 gallons anti-freeze. 2 gallons made it to a catch basin. River City Environmental pumped out the catch basin.
Lat/Long:	45.52735 / -122.67851
Source:	Motor Vehicle - Commercial
Media:	Pavement
Responsible Company:	Not reported
Responsible Address:	Not reported
Responsible City,St,Zip:	Not reported

R1411 SW < 1/8 0.041 mi. 215 ft. — **EDR Hist Cleaner** — **1009476773 / N/A**

HAT BOX THE
135 SW MORRISON
PORTLAND, OR

Site 25 of 33 in cluster R

Relative: Higher
Actual: 36 ft.

EDR Hist Cleaner

Year:	Name:	Type:
1955	HAT BOX THE	HAT CLEANERS AND BLOCKERS

BD1412 NNE < 1/8 0.041 mi. 215 ft. — **RCRA NonGen / NLR, FINDS, ECHO** — **1000423003 / ORD009023961**

WENTWORTH & IRWIN INC, COLUMBIA BODY
123 NE OREGON ST
PORTLAND, OR 97232

Site 1 of 8 in cluster BD

Relative: Higher
Actual: 84 ft.

RCRA NonGen / NLR:

Date form received by agency:	01/01/1988
Facility name:	WENTWORTH & IRWIN INC, COLUMBIA BODY
Facility address:	123 NE OREGON ST PORTLAND, OR 97232
EPA ID:	ORD009023961
Mailing address:	PO BOX 02097 PORTLAND, OR 97202
Contact:	Not reported
Contact address:	Not reported Not reported
Contact country:	US
Contact telephone:	Not reported
Contact email:	Not reported
EPA Region:	10
Classification:	Non-Generator
Description:	Handler: Non-Generators do not presently generate hazardous waste

WENTWORTH & IRWIN INC, COLUMBIA BODY (Continued) **1000423003**

Owner/Operator Summary:

Owner/operator name:	STEVE REMLEY
Owner/operator address:	PO BOX 02097 PORTLAND, OR 97202
Owner/operator country:	Not reported
Owner/operator telephone:	503-235-4161
Owner/operator email:	Not reported
Owner/operator fax:	Not reported
Owner/operator extension:	Not reported
Legal status:	Other
Owner/Operator Type:	Owner
Owner/Op start date:	Not reported
Owner/Op end date:	Not reported

Handler Activities Summary:

U.S. importer of hazardous waste:	No
Mixed waste (haz. and radioactive):	No
Recycler of hazardous waste:	No
Transporter of hazardous waste:	No
Treater, storer or disposer of HW:	No
Underground injection activity:	No
On-site burner exemption:	No
Furnace exemption:	No
Used oil fuel burner:	No
Used oil processor:	No
User oil refiner:	No
Used oil fuel marketer to burner:	No
Used oil Specification marketer:	No
Used oil transfer facility:	No
Used oil transporter:	No

Historical Generators:

Date form received by agency:	01/01/1988
Site name:	WENTWORTH & IRWIN INC, COLUMBIA BODY
Classification:	Not a generator, verified
Violation Status:	No violations found

FINDS:

Registry ID: 110004778517

Environmental Interest/Information System

RCRAInfo is a national information system that supports the Resource Conservation and Recovery Act (RCRA) program through the tracking of events and activities related to facilities that generate, transport, and treat, store, or dispose of hazardous waste. RCRAInfo allows RCRA program staff to track the notification, permit, compliance, and corrective action activities required under RCRA.

Click this hyperlink while viewing on your computer to access additional FINDS: detail in the EDR Site Report.

ECHO:

Envid: 1000423003

WENTWORTH & IRWIN INC, COLUMBIA BODY (Continued) **1000423003**

Registry ID: 110004778517
DFR URL: http://echo.epa.gov/detailed-facility-report?fid=110004778517

AY1413
West
< 1/8
0.041 mi.
217 ft.

GEORGIA S LAUNDROMAT
1133 SW STARK ST
PORTLAND, OR

Site 6 of 27 in cluster AY

EDR Hist Cleaner **1009475807**
N/A

Relative:
Higher

Actual:
67 ft.

EDR Hist Cleaner

Year:	Name:	Type:
1975	GEORGIA S LAUNDROMAT	LAUNDRIES SELF SERVE
1981	GEORGIA S LAUNDROMAT	LAUNDRIES SELF SERVE

AV1414
WSW
< 1/8
0.041 mi.
219 ft.

701 SW 6TH
PORTLAND, OR 97204

Site 4 of 28 in cluster AV

OR HAZMAT **S101950925**
N/A

Relative:
Higher

Actual:
61 ft.

HAZMAT:

Responsble Party:	JERRY LE QUIRE
RP Company:	TRI-MET
RP Address:	701 SW 6TH
RP City,St,Zip:	PORTLAND, OR 97201
Facility ID:	900331
OERS Number:	Not reported
Dept Rsp:	PORTLAND BUREAU OF F&R&EMS
Narrative:	Not reported
Property Loss:	Not reported
Amount Released:	Not reported
Service County:	Not reported
Service Name:	Not reported
Incident Type:	Not reported
Civilian Casualty Activity:	Not reported
Chemical Name:	Not reported
Hazmat Area Affected:	Not reported
Hazmat Area Evacuated:	Not reported
Hazmat Container Type:	Not reported
Hazmat Physical State Released:	Not reported
Hazmat Released Into:	Not reported
Hazmat Released Volume Units:	Not reported
Hazmat Released Weight Units:	Not reported
Hazmat Released From:	Not reported
Hazmat Area Affected Measurement:	Not reported
Hazmat No. of People Evacuated:	Not reported
Hazmat No of Buildings Evacuated:	Not reported
Incident Content Loss:	Not reported
Civilian Casualty Patient Disposition:	Not reported
Incident Mixed Use Property:	Not reported
Location Type:	Not reported
Incident Aid Given Or Received:	Not reported
Incident AID Received from FDID:	Not reported
Incident Aided Department FDID:	Not reported
Person Involved Business Name:	Not reported

(Continued) **S101950925**

Person Involved First Name:	Not reported
Person Involved Last Name:	Not reported
Person Involved Type:	Not reported
Person Involved Phone Number:	Not reported
Person Involved Primary Language:	Not reported
Hazmat Evacuated Measurement:	Not reported
Hazmat Story of Release:	Not reported
Remark:	Not reported
Incident District:	PORTLAND BUREAU OF F&R&EMS
Date Added:	01/01/1985
Unit:	Not reported
Agency Phone:	0002284291
Osfm Incident Report Number:	900331
Dept. Responding:	PORTLAND BUREAU OF F&R&EMS
Person Making Report:	MICHAEL PORTER
Title:	LIEUTENANT
Agency:	PORTLAND BUREAU OF F&R&EMS
Phone:	0002284291
Date Of Incident:	09/24/1990
Call Time:	1:46:00 PM
In Route:	12:00:00 AM
Arrival:	2:07:00 PM
Depart Scene:	12:00:00 AM
Back In Quarters:	12:00:00 AM
In Service:	2:45:00 PM
Dist Of Incident:	PORTLAND BUREAU OF F&R&EMS
Were State Resources Used?:	False
Was Oers Notified?:	False
Oers Number:	Not reported
Team Number:	Not reported
Agency Report Number:	90-41601
Unit:	Not reported
Highway:	Not reported
Mile Post:	Not reported
Scene Type:	Public Structure
Area Type:	Commercial
Responsible Party(Ies):	JERRY LE QUIRE
Company:	TRI-MET
Respcontact:	Not reported
Address:	701 SW 6TH
Resp City:	PORTLAND
Resp State:	OR
Resp ZipCode:	97201
Phone:	0002384847
Resp Phone2:	Not reported
Weather:	0
Temperature:	0
Wind Speed:	0
Wind Direction:	Not reported
Were Haz Materials Released?:	True
Operation Performed:	Normal Operation
Cause:	Unknown
Vehicle And Cargo:	0
Fixed Property:	0
Total Loss:	$0.00
Hazmat Population Density:	Not reported
HazMat Actions Taken - Description:	Not reported

(Continued) **S101950925**

Hazmat Factors Contributing To Release: Not reported
Hazmat DOT Hazard Classification: Not reported
Hazmat CAS Number: Not reported
Hazardous Materials Release: Not reported
Fire Incident Type: Not reported
Property Use: Not reported
Latitude: Not reported
Longitude: Not reported
Hazmat Disposition: Not reported

Chemical:
Chemical Info: 5777
Chemical Id: 35430
Incident Id: 900331
Chemical Name: UNKNOWN CHEMICAL
UNNA: Not reported
Amount At Risk: 0
Amount Released: 0
Amount Measured: 0
Biological: False
Radiological: False

Chemical Id: 35430
Chemical Name: UNKNOWN CHEMICAL
Hazardous Ingredient: UNKNOWN CHEMICAL
Hazardous Class 1: 9.0
Hazardous Class 2: Not reported
Hazardous Rank: 2
Case Number: Not reported
UNNA Number: Not reported
EPA Pest Reg: Not reported
EHA Chem: Not reported
PSM Chem: Not reported
CAA 112R Chem: Not reported

Method:
Method Used Id: 4511
Incident Id: 900331
Identity Method: 5

Released:
Release Behavior Id: 7150
Incident Id: 900331
Behavior: 10

Narrative:
Narrative Id: 3009
Incident Id: 900331
Incident Narrative: INVESTIGATED COMPLAINT FROM TRI-MET EMPLOYEES REGARDING ODOR OF CHLORINE IN OFFICES. SOURCE DETERMINED TO LIKELY BE A NEARBY PUBLIC FOUNTAIN WHICH IS CHLORINATED. MAINTENANCE PERSONNEL WILL PURSUE THE POSSIBILITY OF ESTABLISHING A BETTER VENTILATION SY
Incident Date: 9/24/1990

Y1415
NE
< 1/8
0.042 mi.
222 ft.

LLOYD WAY SUPER SERVICE
734 NE GRAND AVE
PORTLAND, OR

EDR Hist Auto **1009494711**
N/A

Site 26 of 27 in cluster Y

Relative:
Higher

Actual:
106 ft.

EDR Hist Auto

Year:	Name:	Type:
1935	LLOYD WAY SUPER SERVICE	GASOLINE AND OIL SERVICE STATIONS
1940	LLOYD WAY SUPER SERVICE STATION	GASOLINE AND OIL SERVICE STATIONS

T1416
SW
< 1/8
0.042 mi.
223 ft.

LABURN RD
WOODBURN, OR 97204

OR SPILLS **S107593157**
N/A

Site 18 of 24 in cluster T

Relative:
Higher

Actual:
40 ft.

OR SPILLS:

Facility ID:	2001-0121
Incident Status:	Archive
Material:	Polychlorinated biphenyls (and PCB-bearing oils)
Quantity:	1500
Unit of Measure:	Gallons
Release Date:	01/16/2001
Description:	Hole in cooling fin of large transformer supect low level PCB's as last filled in 1981 and alloil inside substation - 2 ppm PCBs.PGE crew responding
Lat/Long:	45.5181 / -122.6751
Source:	Electrical Equipment
Media:	Non-saturated soil, rock, etc.
Responsible Company:	Portland General Electric Company
Responsible Address:	121 SW Salmon St Lowr 3WTCBRO5
Responsible City,St,Zip:	Portland, OR 97204-2908

T1417
SW
< 1/8
0.042 mi.
223 ft.

PORTLAND, OR 97204

OR SPILLS **S107595076**
N/A

Site 19 of 24 in cluster T

Relative:
Higher

Actual:
40 ft.

OR SPILLS:

Facility ID:	1998-1486
Incident Status:	Archive
Material:	Diesel fuel
Quantity:	70
Unit of Measure:	Gallons
Release Date:	06/22/1998
Description:	TRUCK CROSSING ST. JOHN'S BRIDGE @ NORTH RENO AND LOMBARD IN PORTLAND SPILLED ~70 GAL DIESEL FROM CROSSOVER LINE.
Lat/Long:	45.5181 / -122.6751
Source:	Motor Vehicle - Commercial
Media:	On pavement/asphalt - not direct on soil
Responsible Company:	Barbie Trucking
Responsible Address:	Not reported
Responsible City,St,Zip:	Not reported

T1418
SW
< 1/8
0.042 mi.
223 ft.

OR SPILLS **S107595428**
N/A

PORTLAND, OR 97204

Site 20 of 24 in cluster T

Relative:
Higher

Actual:
40 ft.

OR SPILLS:

Facility ID:	1999-0094
Incident Status:	Archive
Material:	Polychlorinated biphenyls (and PCB-bearing oils)
Quantity:	1
Unit of Measure:	Gallons
Release Date:	01/14/1999
Description:	0.5 gal PCBs oil spilled.
Lat/Long:	45.5181 / -122.6751
Source:	Electrical Equipment
Media:	Non-saturated soil, rock, etc.
Responsible Company:	Portland General Electric Company
Responsible Address:	121 SW Salmon St Lowr 3WTCBRO5
Responsible City,St,Zip:	Portland, OR 97204-2908

BA1419
WNW
< 1/8
0.042 mi.
224 ft.

OGILVIE FLOYD D **EDR Hist Auto** **1009492121**
430 NW 10TH AVE **N/A**
PORTLAND, OR

Site 9 of 30 in cluster BA

Relative:
Higher

Actual:
41 ft.

EDR Hist Auto

Year:	Name:	Type:
1935	OGILVIE FLOYD D	GASOLINE AND OIL SERVICE STATIONS
1940	OGILVIE FLOYD D	GASOLINE AND OIL SERVICE STATIONS

AT1420
WNW
< 1/8
0.042 mi.
224 ft.

FLANDERS VENTURE LLC **RCRA NonGen / NLR** **1018281708**
1010 NW FLANDERS ST **FINDS** **ORQ000035644**
PORTLAND, OR 97209 **ECHO**

Site 19 of 43 in cluster AT

Relative:
Higher

Actual:
42 ft.

RCRA NonGen / NLR:

Date form received by agency:	12/31/2016
Facility name:	FLANDERS VENTURE LLC
Facility address:	1010 NW FLANDERS ST PORTLAND, OR 97209-3119
EPA ID:	ORQ000035644
Contact:	Not reported
Contact address:	Not reported Not reported
Contact country:	Not reported
Contact telephone:	Not reported
Contact email:	Not reported
EPA Region:	10
Classification:	Non-Generator
Description:	Handler: Non-Generators do not presently generate hazardous waste

Owner/Operator Summary:

Owner/operator name:	FLANDERS VENTURE LLC
Owner/operator address:	10260 SW GREENBURG RD STE 170

FLANDERS VENTURE LLC (Continued) **1018281708**

	PORTLAND, OR 97223
Owner/operator country:	US
Owner/operator telephone:	503-646-2202
Owner/operator email:	Not reported
Owner/operator fax:	Not reported
Owner/operator extension:	Not reported
Legal status:	Private
Owner/Operator Type:	Owner
Owner/Op start date:	04/07/2016
Owner/Op end date:	Not reported

Owner/operator name:	FLANDERS VENTURE LLC
Owner/operator address:	10260 SW GREENBURG RD STE 170
	PORTLAND, OR 97223
Owner/operator country:	US
Owner/operator telephone:	503-646-2202
Owner/operator email:	Not reported
Owner/operator fax:	Not reported
Owner/operator extension:	Not reported
Legal status:	Private
Owner/Operator Type:	Operator
Owner/Op start date:	04/07/2016
Owner/Op end date:	Not reported

Handler Activities Summary:

U.S. importer of hazardous waste:	No
Mixed waste (haz. and radioactive):	No
Recycler of hazardous waste:	No
Transporter of hazardous waste:	No
Treater, storer or disposer of HW:	No
Underground injection activity:	No
On-site burner exemption:	No
Furnace exemption:	No
Used oil fuel burner:	No
Used oil processor:	No
User oil refiner:	No
Used oil fuel marketer to burner:	No
Used oil Specification marketer:	No
Used oil transfer facility:	No
Used oil transporter:	No

Historical Generators:

Date form received by agency:	12/31/2016
Site name:	FLANDERS VENTURE LLC
Classification:	Not a generator, verified

Date form received by agency:	12/31/2016
Site name:	FLANDERS VENTURE LLC
Classification:	Large Quantity Generator

Date form received by agency:	04/07/2016
Site name:	FLANDERS VENTURE LLC
Classification:	Small Quantity Generator

Hazardous Waste Summary:

FLANDERS VENTURE LLC (Continued) **1018281708**

. Waste code: NA
. Waste name: NA

Violation Status: No violations found

FINDS:

Registry ID: 110069289745

Environmental Interest/Information System
RCRAInfo is a national information system that supports the Resource Conservation and Recovery Act (RCRA) program through the tracking of events and activities related to facilities that generate, transport, and treat, store, or dispose of hazardous waste. RCRAInfo allows RCRA program staff to track the notification, permit, compliance, and corrective action activities required under RCRA.

Click this hyperlink while viewing on your computer to access additional FINDS: detail in the EDR Site Report.

ECHO:
Envid: 1018281708
Registry ID: 110069289745
DFR URL: http://echo.epa.gov/detailed-facility-report?fid=110069289745

AT1421 **FLANDERS VENTURE LLC** **OR MANIFEST** **S120940472**
WNW **1010 NW FLANDERS ST** **N/A**
< 1/8 **PORTLAND, OR 97209**
0.042 mi.
224 ft. **Site 20 of 43 in cluster AT**

Relative:
Higher

Actual:
42 ft.

OR MANIFEST:
Manifest Year: Manifest Year - 2016
EPA Id: ORQ000035644
Inactive Status: 2016-12-31 00:00:00
Organization Name: Not reported
Contact Name: Peter Skei
Contact Telephone Number: Not reported
Mailing Address: 10260 SW Greenburg Rd Ste 170
Mailing City/State/Zip: Portland, OR 97223

Manifest:
Year : 2016
RCRA Id : ORQ000035644
Inactive : 2016-12-31 00:00:00
Status: Large quantity generator
Manifest : 008274625FLE
Ship Date : 08/08/2016
TSD : ORD089452353
WS Num: 1
Transporter: Not reported
Ship Qty : Not reported
Rpt Unit : Not reported
Off Mng : H132
EPA Waste Codes: D008
Waste Description: Lead paint contaminated waste

FLANDERS VENTURE LLC (Continued) **S120940472**

Total Amt Of Waste Stream Generated in Reporting Yr 1: 3401.25
Total Amt Of Waste Stream Generated in Reporting Yr 2: 1836.675

Year : 2016
RCRA Id : ORQ000035644
Inactive : 2016-12-31 00:00:00
Status: Large quantity generator
Manifest : 009010093FLE
Ship Date : 07/11/2016
TSD : ORD089452353
WS Num: 1
Transporter: Not reported
Ship Qty : Not reported
Rpt Unit : Not reported
Off Mng : H132
EPA Waste Codes: D008
Waste Description: Lead paint contaminated waste
Total Amt Of Waste Stream Generated in Reporting Yr 1: 3401.25
Total Amt Of Waste Stream Generated in Reporting Yr 2: 1360.5

Year : 2016
RCRA Id : ORQ000035644
Inactive : 2016-12-31 00:00:00
Status: Large quantity generator
Manifest : 009960235FLE
Ship Date : 10/26/2016
TSD : ORD089452353
WS Num: 1
Transporter: Not reported
Ship Qty : Not reported
Rpt Unit : Not reported
Off Mng : H132
EPA Waste Codes: D008
Waste Description: Lead paint contaminated waste
Total Amt Of Waste Stream Generated in Reporting Yr 1: 3401.25
Total Amt Of Waste Stream Generated in Reporting Yr 2: 204.075

Year : 2016
RCRA Id : ORQ000035644
Inactive : 2016-12-31 00:00:00
Status: Large quantity generator
Manifest : 008274625FLE
Ship Date : 08/08/2016
TSD : ORD089452353
WS Num: 2
Transporter: Not reported
Ship Qty : Not reported
Rpt Unit : Not reported
Off Mng : H110
EPA Waste Codes: D002
Waste Description: Lead contaminated water
Total Amt Of Waste Stream Generated in Reporting Yr 1: 208.269875
Total Amt Of Waste Stream Generated in Reporting Yr 2: 208.269875

Year : 2016
RCRA Id : ORQ000035644
Inactive : 2016-12-31 00:00:00

FLANDERS VENTURE LLC (Continued) **S120940472**

Status:	Large quantity generator
Manifest :	008274625FLE
Ship Date :	08/08/2016
TSD :	ORD089452353
WS Num:	2
Transporter:	Not reported
Ship Qty :	Not reported
Rpt Unit :	Not reported
Off Mng :	H110
EPA Waste Codes:	D008
Waste Description:	Lead contaminated water
Total Amt Of Waste Stream Generated in Reporting Yr 1:	208.269875
Total Amt Of Waste Stream Generated in Reporting Yr 2:	208.269875

AW1422 **TROY LAUNDRY** **EDR Hist Cleaner** **1009475341**
ESE **1025 SE PINE** **N/A**
< 1/8 **PORTLAND, OR**
0.042 mi.
224 ft. **Site 10 of 26 in cluster AW**

Relative: EDR Hist Cleaner
Higher

Actual:
86 ft.

Year:	Name:	Type:
1935	TROY LAUNDRY	LAUNDRIES
1940	YALE LAUNDRY CO	LAUNDRIES
1940	TROY LAUNDRY CO	LAUNDRIES
1950	TIROY LAUNDRY CO	LAUNDRIES
1955	TROY LAUNDRY	LAUNDRIES
1960	TROY LAUNDRY	LAUNDRIES
1965	ALLYN S CLEANERS TROY LAUNDRY	CLEANERS AND DYERS
1969	ALLYNS CLEANING & TROY LDRY*	Power Laundries, Family And Commercial
1970	ALLYN S CLEANERS TROY LAUNDRY I	LAUNDRIES
1970	ALLYN S CLEANERS AND TROY LAUND	LAUNDRIES
1970	ALLYN S CLEANERS TROY LAUNDRY	CLEANERS AND DYERS
1970	ALLYN S CLEANERS AND TROY LAUND	DRY CLEANERS
1970	ALLYNS CLEANING & TROY LDRY*	Power Laundries, Family And Commercial
1971	ALLYNS CLEANING & TROY LDRY*	Power Laundries, Family And Commercial
1972	ALLYNS CLEANERS & TROY LDRY *	Power Laundries, Family And Commercial
1973	ALLYNS CLEANERS & TROY LDRY *	Power Laundries, Family And Commercial
1974	ALLYNS CLEANERS & TROY LDRY*	Power Laundries, Family And Commercial
1975	ALLYN S CLEANERS AND TROY LAUND	CLEANERS AND DYERS
1976	ALLYNS CLEANERS & TROY LDRY*	Power Laundries, Family And Commercial

---

R1423 **HAT BOX THE** **EDR Hist Cleaner** **1009477956**
SW **177 SW MORRISON** **N/A**
< 1/8 **PORTLAND, OR**
0.043 mi.
225 ft. **Site 26 of 33 in cluster R**

Relative: EDR Hist Cleaner
Higher

Actual:
38 ft.

Year:	Name:	Type:
1935	HAT BOX THE	HAT CLEANERS AND BLOCKERS
1950	HAT BOX THE	HAT CLEANERS AND BLOCKERS

BC1424 **OR SPILLS** **S110072135**
ESE **900 SE STARK ST.** **N/A**
< 1/8 **PORTLAND, OR 97214**
0.043 mi.
229 ft. **Site 6 of 21 in cluster BC**

Relative:
Higher

Actual:
63 ft.

OR SPILLS:

Facility ID:	2009-2418
Incident Status:	Archive
Material:	Products, manufacturing intermediates, etc.
Quantity:	2000
Unit of Measure:	Gallons
Release Date:	10/23/2009
Description:	The City of Portland advising of a 1,000 - 2,000 gallon spill of polymer into the Willamette River. The cause was an operator error by a City of Portland contractor. NRCES to cleanup.
Lat/Long:	45.5193 / -122.6565
Source:	Motor Vehicle - Commercial
Media:	Non-saturated soil, rock, etc.
Responsible Company:	City of Portland - BES
Responsible Address:	1211 SW 5th Ave
Responsible City,St,Zip:	Portland, OR 97204-3735

Facility ID:	2009-2418
Incident Status:	Archive
Material:	Products, manufacturing intermediates, etc.
Quantity:	2000
Unit of Measure:	Gallons
Release Date:	10/23/2009
Description:	The City of Portland advising of a 1,000 - 2,000 gallon spill of polymer into the Willamette River. The cause was an operator error by a City of Portland contractor. NRCES to cleanup.
Lat/Long:	45.5193 / -122.6565
Source:	Motor Vehicle - Commercial
Media:	Not reported
Responsible Company:	City of Portland - BES
Responsible Address:	1211 SW 5th Ave
Responsible City,St,Zip:	Portland, OR 97204-3735

T1425 **ROUSE PORTLAND INC PIONEER PLACE EXT** **RCRA NonGen / NLR** **1001225077**
SW **750 SW 4TH** **FINDS** **ORQ000008706**
< 1/8 **PORTLAND, OR 97204** **ECHO**
0.044 mi.
231 ft. **Site 21 of 24 in cluster T**

Relative:
Higher

Actual:
45 ft.

RCRA NonGen / NLR:

Date form received by agency:	11/28/2001
Facility name:	ROUSE PORTLAND INC PIONEER PLACE EXT
Facility address:	750 SW 4TH PORTLAND, OR 97204
EPA ID:	ORQ000008706
Mailing address:	375 N STATE ST LAKE OSWEGO, OR 97034
Contact:	MIKE CARLSON
Contact address:	888 SW FIFTH AVE STE 410 PORTLAND, OR 97204
Contact country:	US
Contact telephone:	503-228-5800
Contact email:	Not reported
EPA Region:	10

ROUSE PORTLAND INC PIONEER PLACE EXT (Continued) **1001225077**

Classification: Non-Generator
Description: Handler: Non-Generators do not presently generate hazardous waste

Owner/Operator Summary:
Owner/operator name: ROUSE PORTLAND INC
Owner/operator address: 888 SW 5TH AVE STE 410
PORTLAND, OR 97204
Owner/operator country: US
Owner/operator telephone: 503-228-5800
Owner/operator email: Not reported
Owner/operator fax: Not reported
Owner/operator extension: Not reported
Legal status: Private
Owner/Operator Type: Owner
Owner/Op start date: 11/28/2001
Owner/Op end date: Not reported

Handler Activities Summary:
U.S. importer of hazardous waste: No
Mixed waste (haz. and radioactive): No
Recycler of hazardous waste: No
Transporter of hazardous waste: No
Treater, storer or disposer of HW: No
Underground injection activity: No
On-site burner exemption: No
Furnace exemption: No
Used oil fuel burner: No
Used oil processor: No
User oil refiner: No
Used oil fuel marketer to burner: No
Used oil Specification marketer: No
Used oil transfer facility: No
Used oil transporter: No

Historical Generators:
Date form received by agency: 01/24/2001
Site name: ROUSE PORTLAND INC PIONEER PLACE EXT
Classification: Not a generator, verified

Date form received by agency: 04/13/2000
Site name: ROUSE PORTLAND INC PIONEER PLACE EXT
Classification: Not a generator, verified

Date form received by agency: 04/07/1998
Site name: ROUSE PORTLAND INC PIONEER PLACE EXT
Classification: Not a generator, verified

Hazardous Waste Summary:

. Waste code: NONE
. Waste name: None

Violation Status: No violations found

FINDS:

ROUSE PORTLAND INC PIONEER PLACE EXT (Continued) **1001225077**

Registry ID: 110004815264

Environmental Interest/Information System

OR-DEQ (Oregon - Department Of Environmental Quality) is a regulatory agency whose job is to protect the quality of Oregon's Environment. DEQ uses a combination of technical assistance, inspections and permitting to help public and private facilities and citizens understand and comply with state and federal environmental regulations.

RCRAInfo is a national information system that supports the Resource Conservation and Recovery Act (RCRA) program through the tracking of events and activities related to facilities that generate, transport, and treat, store, or dispose of hazardous waste. RCRAInfo allows RCRA program staff to track the notification, permit, compliance, and corrective action activities required under RCRA.

Click this hyperlink while viewing on your computer to access additional FINDS: detail in the EDR Site Report.

ECHO:
Envid: 1001225077
Registry ID: 110004815264
DFR URL: http://echo.epa.gov/detailed-facility-report?fid=110004815264

BD1426 **CONVENTION CENTER SITE** **FINDS** **1006868216**
NNE **NE OREGON & SECOND** **N/A**
< 1/8 **PORTLAND, OR 97023**
0.044 mi.
231 ft. **Site 2 of 8 in cluster BD**

Relative: Higher

Actual: 91 ft.

FINDS:

Registry ID: 110014311645

Environmental Interest/Information System

OR-DEQ (Oregon - Department Of Environmental Quality) is a regulatory agency whose job is to protect the quality of Oregon's Environment. DEQ uses a combination of technical assistance, inspections and permitting to help public and private facilities and citizens understand and comply with state and federal environmental regulations.

Click this hyperlink while viewing on your computer to access additional FINDS: detail in the EDR Site Report.

Y1427 NE < 1/8 0.044 mi. 231 ft. | **HEINZ ENCO SERVICE**
721 NE UNION AVE
PORTLAND, OR | **EDR Hist Auto** | **1009494594**
N/A

Site 27 of 27 in cluster Y

Relative: Higher

Actual: 97 ft.

EDR Hist Auto

Year:	Name:	Type:
1960	JERRY S CARTER SERVICE	GASOLINE STATIONS
1965	HEINZ ENCO SERVICE	GASOLINE STATIONS
1970	HEINZ ENCO SERVICE	GASOLINE STATIONS
1975	NIPPON AUTO SERVICE	AUTOMOBILE REPAIRING

A1428 WSW < 1/8 0.044 mi. 232 ft. | **JAKE S GRILL**
10TH & SW ALDER
PORTLAND, OR 97205 | **OR SPILLS 90** | **S112439033**
N/A

Site 88 of 93 in cluster A

Relative: Higher

Actual: 69 ft.

Spills:

Status:	NOT REPORTED
Contact Name:	Not reported
Contact Phone:	Not reported
Site ID:	2007
Secondary ID:	Not reported
Cross Street:	Not reported
County:	MULTNOMAH
Longitude:	-122682697
Latitude:	45520360
Elevation:	90

A1429 WSW < 1/8 0.044 mi. 234 ft. | **CITY CENTER PARKING**
539 SW 10TH
PORTLAND, OR | **OR RGA LUST** | **S115359927**
N/A

Site 89 of 93 in cluster A

Relative: Higher

Actual: 69 ft.

RGA LUST:

2012	CITY CENTER PARKING	539 SW 10TH
2011	CITY CENTER PARKING	539 SW 10TH
2010	CITY CENTER PARKING	539 SW 10TH
2009	CITY CENTER PARKING	539 SW 10TH
2008	CITY CENTER PARKING	539 SW 10TH
2007	CITY CENTER PARKING	539 SW 10TH
2006	CITY CENTER PARKING	539 SW 10TH
2005	CITY CENTER PARKING	539 SW 10TH
2004	CITY CENTER PARKING	539 SW 10TH
2003	CITY CENTER PARKING	539 SW 10TH

CITY CENTER PARKING (Continued) **S115359927**

2002 CITY CENTER PARKING 539 SW 10TH

A1430
WSW
< 1/8
0.044 mi.
234 ft.

CITY CENTER PARKING
539 SW 10TH
PORTLAND, OR 97210

FINDS **1006851348**
N/A

Site 90 of 93 in cluster A

Relative:
Higher

Actual:
69 ft.

FINDS:

Registry ID: 110014132811

Environmental Interest/Information System
OR-DEQ (Oregon - Department Of Environmental Quality) is a regulatory agency whose job is to protect the quality of Oregon's Environment. DEQ uses a combination of technical assistance, inspections and permitting to help public and private facilities and citizens understand and comply with state and federal environmental regulations.

Click this hyperlink while viewing on your computer to access additional FINDS: detail in the EDR Site Report.

A1431
WSW
< 1/8
0.044 mi.
234 ft.

CITY CENTER PARKING
539 SW 10TH
PORTLAND, OR 97210

OR LUST **U000432431**
OR UST **N/A**

Site 91 of 93 in cluster A

Relative:
Higher

Actual:
69 ft.

LUST:

Region:	North Western Region
Facility ID:	26-90-0521
Cleanup Received Date:	03/21/1991
Cleanup Start Date:	03/21/1991
Cleanup Complete Date:	**03/26/1991**
Decode for Region:	**North West Region**

UST:

Facility ID:	9385
Facility Telephone:	(503)221-1666
Permittee Name:	GREGORY GOODMAN, V.P.
Number of Permitted Tanks:	Not reported
Active Tanks:	Not reported
Decommissioned Tanks:	1
Number of Tanks:	1

AY1432 **THE STROH BREWERY COMPANY PORTLAND** **RMP** **1011839551**
West **1133 WEST BURNSIDE STREET** **N/A**
< 1/8 **PORTLAND, OR 97209**
0.045 mi.
238 ft. **Site 7 of 27 in cluster AY**

Relative:
Higher

Actual:
64 ft.

RMP:

Facility ID:	15832
LEPC city:	Multnomah Cnty Emergency Mgmt
Facility decimal latitude:	45.523611
Facility decimal longitude:	-122.681944
Is facility in county box:	T
LatLong method:	I1
LatLong description:	CE
Home page web address:	Not reported
Facility telephone:	5032294640
Facility email:	Not reported
Facility DUNS #:	5357041
Parent's name:	The Stroh Companies, Inc
Partner's name:	Not reported
Parent's DUNS #:	21841242
Partner's DUNS #:	0
Operator's name:	The Stroh Brewery Company
Operator's telephone:	5032224351
Operator's address:	1133 West Burnside Street
Operators City,St,Zip:	Portland, OR 97209 2989
RMP implementation contact:	Paul Haugen
RMP contact title:	Manager Plant Engineering
Emergency contact:	Paul Haugen
Emergency contact title:	Manager Plant Engineering
Emergency contact telephone:	5032294670
24 hour emergency telephone:	5032293131
Emergency contact ext/pin #:	Not reported
Number of full time employees:	200
EPA ID:	97209GHLMN1133W
Facility ID provided by CEPPO:	100000062317
Is facility covered by OSHA PSM:	T
Is facility covered by EPCRA 302:	T
Is fac. covered by CAA Title V 112(2):	F
Clean air op. permit/State ID:	Not reported
Last safety insp. dat:	1999-03-26 00:00:00
Inspected by:	Fire Department
Is it OSHA approved with star/merit ranking:	False
Will RMP involve predictive filing:	False
Submission type:	First Time
RMP description:	Not reported
Facility has no accident hist. recs:	True
Foreign owner's address:	Not reported
Foreign owner's zip:	Not reported
Foreign owner's country:	Not reported
Claim # of employees as CBI:	False
Date RMP accepted by EPA:	1999-08-09 00:00:00
Date of error Report:	Not reported
Date RMP received:	1999-06-18 00:00:00
Does RMP contain graphics files:	False
Does RMP contain attachments:	False
Was certification letter received:	True
RMP submission method:	RMP*Submit
Does RMP contain CBI substantiation:	False

THE STROH BREWERY COMPANY PORTLAND (Continued) **1011839551**

Does RMP contain electronic waiver: False
Date RMP postmarked: 1999-06-16 00:00:00
Is RMP complete: True
Date of de-registration: 2000-03-28 00:00:00
Date de-registration is effective: 1999-12-31 00:00:00
Aniversary date: 2004-06-16 00:00:00
Does RMP contain CBI data: False
Does RMP contain unsanitized CBI version: False
RMP version #: 1.1.7
FRS latitude: 45.523000000000003
FRS longitude: -122.68219999999999
FRS Description: Not reported
FRS Method: GPS CODE (PSEUDO RANGE) DIFFERENTIAL

RMP:
Process ID: 21879
NA & Industry Classification Sys.code(s): 31212
NAICS code description: Breweries
Optional facility description: Ammonia Refrigeration
Program level: 3
Record contains CBI data: False

RMP:
Chemical name: Public OCA Chemical
Process chemical qty in 100s lbs: 0
Process flammable chemical name: Not reported

RMP:
Percent weight of chemical: Not reported
Physical state: c
Analytical basic: EPA's RMP*Comp(TM)
Scenario: Not reported
Quantity released in pounds: Not reported
Release duration in minutes: Not reported
Release rate in pounds per second: Not reported
Wind speed in meters/second: 3
Stability class: D
Topography: a
Distance to endpoint in miles: Not reported
Residential population: Not reported
Public receptors: Not reported
Environmental receptors: Not reported
Passive mitigation: Enclosures
Active mitigation: Emergency shutdown

RMP:
Percent weight of chemical: Not reported
Physical state: c
Analytical basic: EPA's RMP*Comp(TM)
Scenario: Not reported
Quantity released in pounds: Not reported
Release duration in minutes: 10
Release rate in pounds per second: Not reported
Wind speed in meters/second: 1.5
Stability class: F
Topography: a
Distance to endpoint in miles: Not reported
Residential population: Not reported

THE STROH BREWERY COMPANY PORTLAND (Continued) **1011839551**

Public receptors: Not reported
Environmental receptors: Not reported
Passive mitigation: Enclosures

RMP:
Endpoint used: Not reported
LFL value: Not reported
Analytical basic: Not reported
Scenario: Not reported
Quantity released in pounds: Not reported
Distance to endpoint in miles: Not reported
Residential population: Not reported
Public receptors: Not reported
Environmental receptors: Not reported
Passive mitigation: Not reported
Active mitigation: Not reported

RMP:
Analytical basic: Not reported
Quantity released in pounds: Not reported
Distance to endpoint in miles: Not reported
Residential population: Not reported
Public receptors: Not reported
Environmental receptors: Not reported
Passive mitigation: Not reported
Safety review date: Not reported
Most recent PHA date: Not reported
Process Hazard Analysis: Not reported
Expected PHA changes completion date: Not reported
Major Hazard: Not reported
Process Control: Not reported
Mitigation Systems: Not reported
Monitoring/Detection: Not reported
Changes since the last process hazard analysis: Not reported
Most recent review of op. procedures: Not reported
Most recent training progs review/update: Not reported
Training: Not reported
Competency testing: Not reported
Most recent maintenance review date: Not reported
Most recent equipment inspection date: Not reported
Equipment tested: Not reported
Most recent changes by mgmt: Not reported
Date of most recent review/update: Not reported
Date of pre-start review: Not reported
Most recent compliance audit date: Not reported
Expected date of audit completion: Not reported
Most recent incident investigation: Not reported
Expected date of investigation changes: Not reported
Date of participation plan review: Not reported
Date of hot work permit review: Not reported
Date of contractor safety review: Not reported
Date of contractor safety eval. review: Not reported
Record has CBI data: Not reported
Safety review date: Not reported
Federal Regulation: Not reported
Federal regulation comment: Not reported
Major Hazard: Not reported
Process Control: Not reported

THE STROH BREWERY COMPANY PORTLAND (Continued) **1011839551**

Mitigation Systems:	Not reported
Monitoring/Detection:	Not reported
Changes since the last process hazard analysis:	Not reported
Most recent hazard review/update:	Not reported
Most recent review of op. procedures:	Not reported
Most recent training progs review/update:	Not reported
Expected completion of review changes:	Not reported
Training:	Not reported
Competency testing:	Not reported
Most recent maintenance review date:	Not reported
Most recent equipment inspection date:	Not reported
Equipment tested:	Not reported
Most recent compliance audit date:	Not reported
Expected date of audit completion:	Not reported
Most recent incident investigation:	Not reported
Expected date of investigation changes:	Not reported
Record has CBI data:	Not reported
Date of most recent changes:	Not reported
Chemical name:	Ammonia (anhydrous)
Process chemical qty in 100s lbs:	30000
Process flammable chemical name:	Not reported

RMP:

Percent weight of chemical:	Not reported
Physical state:	Not reported
Analytical basic:	Not reported
Scenario:	Not reported
Quantity released in pounds:	Not reported
Release duration in minutes:	Not reported
Release rate in pounds per second:	Not reported
Wind speed in meters/second:	Not reported
Stability class:	Not reported
Topography:	Not reported
Distance to endpoint in miles:	Not reported
Residential population:	Not reported
Public receptors:	Not reported
Environmental receptors:	Not reported
Passive mitigation:	Not reported
Active mitigation:	Not reported

RMP:

Percent weight of chemical:	Not reported
Physical state:	Not reported
Analytical basic:	Not reported
Scenario:	Not reported
Quantity released in pounds:	Not reported
Release duration in minutes:	Not reported
Release rate in pounds per second:	Not reported
Wind speed in meters/second:	Not reported
Stability class:	Not reported
Topography:	Not reported
Distance to endpoint in miles:	Not reported
Residential population:	Not reported
Public receptors:	Not reported
Environmental receptors:	Not reported
Passive mitigation:	Not reported

RMP:

Endpoint used:	Not reported

THE STROH BREWERY COMPANY PORTLAND (Continued) **1011839551**

LFL value:	Not reported
Analytical basic:	Not reported
Scenario:	Not reported
Quantity released in pounds:	Not reported
Distance to endpoint in miles:	Not reported
Residential population:	Not reported
Public receptors:	Not reported
Environmental receptors:	Not reported
Passive mitigation:	Not reported
Active mitigation:	Not reported

RMP:

Analytical basic:	Not reported
Quantity released in pounds:	Not reported
Distance to endpoint in miles:	Not reported
Residential population:	Not reported
Public receptors:	Not reported
Environmental receptors:	Not reported
Passive mitigation:	Not reported
Safety review date:	Not reported
Most recent PHA date:	Not reported
Process Hazard Analysis:	Not reported
Expected PHA changes completion date:	Not reported
Major Hazard:	Not reported
Process Control:	Not reported
Mitigation Systems:	Not reported
Monitoring/Detection:	Not reported
Changes since the last process hazard analysis:	Not reported
Most recent review of op. procedures:	Not reported
Most recent training progs review/update:	Not reported
Training:	Not reported
Competency testing:	Not reported
Most recent maintenance review date:	Not reported
Most recent equipment inspection date:	Not reported
Equipment tested:	Not reported
Most recent changes by mgmt:	Not reported
Date of most recent review/update:	Not reported
Date of pre-start review:	Not reported
Most recent compliance audit date:	Not reported
Expected date of audit completion:	Not reported
Most recent incident investigation:	Not reported
Expected date of investigation changes:	Not reported
Date of participation plan review:	Not reported
Date of hot work permit review:	Not reported
Date of contractor safety review:	Not reported
Date of contractor safety eval. review:	Not reported
Record has CBI data:	Not reported
Safety review date:	Not reported
Federal Regulation:	Not reported
Federal regulation comment:	Not reported
Major Hazard:	Not reported
Process Control:	Not reported
Mitigation Systems:	Not reported
Monitoring/Detection:	Not reported
Changes since the last process hazard analysis:	Not reported
Most recent hazard review/update:	Not reported
Most recent review of op. procedures:	Not reported
Most recent training progs review/update:	Not reported

THE STROH BREWERY COMPANY PORTLAND (Continued) **1011839551**

Expected completion of review changes:	Not reported
Training:	Not reported
Competency testing:	Not reported
Most recent maintenance review date:	Not reported
Most recent equipment inspection date:	Not reported
Equipment tested:	Not reported
Most recent compliance audit date:	Not reported
Expected date of audit completion:	Not reported
Most recent incident investigation:	Not reported
Expected date of investigation changes:	Not reported
Record has CBI data:	Not reported
Date of most recent changes:	Not reported

RMP:

ER plan:	Not reported
ER plan most recent review date:	1998-12-31 00:00:00
ER plan most recent employee training date:	1998-12-31 00:00:00
Local agency coordinating ER plan:	Oregon State Fire Marshal
Telephone of the coordinating local agency:	5032224351
Federal regulation:	True
OSHA 1910 120:	True
SPCC:	True
RCRA:	False
OPA 90:	False
EPCRA:	True
Other Regulations:	Not reported

AY1433 **BREWERY BLOCKS DEVELOPMENT** **OR RGA LUST** **S115357452**
West **1133 W BURNSIDE (IN STREET)** **N/A**
< 1/8 **PORTLAND, OR**
0.045 mi.
238 ft. **Site 8 of 27 in cluster AY**

Relative:
Higher

Actual:
64 ft.

RGA LUST:

2011	BREWERY BLOCKS DEVELOPMENT	1133 W BURNSIDE (IN STREET)
2010	BREWERY BLOCKS DEVELOPMENT	1133 W BURNSIDE (IN STREET)
2009	BREWERY BLOCKS DEVELOPMENT	1133 W BURNSIDE (IN STREET)
2008	BREWERY BLOCKS DEVELOPMENT	1133 W BURNSIDE (IN STREET)
2007	BREWERY BLOCKS DEVELOPMENT	1133 W BURNSIDE (IN STREET)
2006	BREWERY BLOCKS DEVELOPMENT	1133 W BURNSIDE (IN STREET)
2005	BREWERY BLOCKS DEVELOPMENT	1133 W BURNSIDE (IN STREET)
2004	BREWERY BLOCKS DEVELOPMENT	1133 W BURNSIDE (IN STREET)
2003	BREWERY BLOCKS DEVELOPMENT	1133 W BURNSIDE (IN STREET)
2002	BREWERY BLOCKS DEVELOPMENT	1133 W BURNSIDE (IN STREET)

AY1434 **BLITZ-WEINHARD BREWERY SITE** **FINDS** **1016057437**
West **1133 W BURNSIDE ST** **N/A**
< 1/8 **PORTLAND, OR 97209**
0.045 mi.
238 ft. **Site 9 of 27 in cluster AY**

Relative:
Higher

Actual:
64 ft.

FINDS:

Registry ID: 110000487287

Environmental Interest/Information System

OR-DEQ (Oregon - Department Of Environmental Quality) is a regulatory agency whose job is to protect the quality of Oregon's Environment. DEQ uses a combination of technical assistance, inspections and permitting to help public and private facilities and citizens understand and comply with state and federal environmental regulations.

AIR EMISSIONS CLASSIFICATION UNKNOWN

US EPA TRIS (Toxics Release Inventory System) contains information from facilities on the amounts of over 300 listed toxic chemicals that these facilities release directly to air, water, land, or that are transported off-site.

RCRAInfo is a national information system that supports the Resource Conservation and Recovery Act (RCRA) program through the tracking of events and activities related to facilities that generate, transport, and treat, store, or dispose of hazardous waste. RCRAInfo allows RCRA program staff to track the notification, permit, compliance, and corrective action activities required under RCRA.

US EPA Risk Management Plan (RMP) database stores the risk management plans reported by companies that handle, manufacture, use, or store certain flammable or toxic substances, as required under section 112(r) of the Clean Air Act (CAA).

Click this hyperlink while viewing on your computer to access additional FINDS: detail in the EDR Site Report.

AY1435 **HEATING OIL TANK** **OR RGA LUST** **S115371388**
West **1133 W BURNSIDE (IN STREET)** **N/A**
< 1/8 **PORTLAND, OR**
0.045 mi.
238 ft. **Site 10 of 27 in cluster AY**

Relative:
Higher

Actual:
64 ft.

RGA LUST:

2012	HEATING OIL TANK	1133 W BURNSIDE (IN STREET)

AY1436 **BLITZ-WEINHARD BREWERY SITE** **RCRA NonGen / NLR** **1000423751**
West **1133 W BURNSIDE ST** **ECHO** **ORD097004642**
< 1/8 **PORTLAND, OR 97209**
0.045 mi.
238 ft. **Site 11 of 27 in cluster AY**

Relative:
Higher

Actual:
64 ft.

RCRA NonGen / NLR:

Date form received by agency:	06/12/2000
Facility name:	STROH BREWERY COMPANY THE
Facility address:	1133 W BURNSIDE ST PORTLAND, OR 97209
EPA ID:	ORD097004642
Mailing address:	300 RIVER PLACE DR DETROIT, MI 48207
Contact:	GREGORY MILLER
Contact address:	300 RIVER PLACE DR DETROIT, MI 48207
Contact country:	US
Contact telephone:	313-446-2121
Contact email:	Not reported
EPA Region:	10
Classification:	Non-Generator
Description:	Handler: Non-Generators do not presently generate hazardous waste

Owner/Operator Summary:

Owner/operator name:	THE STROH BREWERY COMPANY BLITZ-WEINHARD
Owner/operator address:	1133 W BURNSIDE ST PORTLAND, OR 97209
Owner/operator country:	US
Owner/operator telephone:	503-229-4620
Owner/operator email:	Not reported
Owner/operator fax:	Not reported
Owner/operator extension:	Not reported
Legal status:	Other
Owner/Operator Type:	Operator
Owner/Op start date:	06/12/2000
Owner/Op end date:	Not reported

Owner/operator name:	STROH BREWERY COMPANY THE
Owner/operator address:	100 RIVER PLACE DETROIT, MI 48207
Owner/operator country:	US
Owner/operator telephone:	313-446-2121
Owner/operator email:	Not reported
Owner/operator fax:	Not reported
Owner/operator extension:	Not reported
Legal status:	Private
Owner/Operator Type:	Owner
Owner/Op start date:	06/12/2000
Owner/Op end date:	Not reported

Handler Activities Summary:

U.S. importer of hazardous waste:	No
Mixed waste (haz. and radioactive):	No
Recycler of hazardous waste:	No
Transporter of hazardous waste:	No
Treater, storer or disposer of HW:	No
Underground injection activity:	No

BLITZ-WEINHARD BREWERY SITE (Continued) **1000423751**

On-site burner exemption: No
Furnace exemption: No
Used oil fuel burner: No
Used oil processor: No
User oil refiner: No
Used oil fuel marketer to burner: No
Used oil Specification marketer: No
Used oil transfer facility: No
Used oil transporter: No

Historical Generators:

Date form received by agency: 03/01/2000
Site name: STROH BREWERY COMPANY THE
Classification: Large Quantity Generator

Date form received by agency: 07/02/1999
Site name: STROH BREWERY COMPANY THE
Classification: Not a generator, verified

Date form received by agency: 03/02/1998
Site name: STROH BREWERY COMPANY THE
Classification: Not a generator, verified

Date form received by agency: 01/21/1997
Site name: STROH BREWERY COMPANY THE
Classification: Not a generator, verified

Date form received by agency: 11/18/1980
Site name: STROH BREWERY COMPANY THE
Classification: Not a generator, verified

Hazardous Waste Summary:

. Waste code: D001
. Waste name: IGNITABLE WASTE

. Waste code: D002
. Waste name: CORROSIVE WASTE

. Waste code: D003
. Waste name: REACTIVE WASTE

. Waste code: D006
. Waste name: CADMIUM

. Waste code: D007
. Waste name: CHROMIUM

. Waste code: D009
. Waste name: MERCURY

. Waste code: D011
. Waste name: SILVER

. Waste code: D016
. Waste name: 2,4-D (2,4-DICHLOROPHENOXYACETIC ACID)

BLITZ-WEINHARD BREWERY SITE (Continued) **1000423751**

. Waste code: D035
. Waste name: METHYL ETHYL KETONE

. Waste code: D040
. Waste name: TRICHLORETHYLENE

. Waste code: F003
. Waste name: THE FOLLOWING SPENT NONHALOGENATED SOLVENTS: XYLENE, ACETONE, ETHYL ACETATE, ETHYL BENZENE, ETHYL ETHER, METHYL ISOBUTYL KETONE, N-BUTYL ALCOHOL, CYCLOHEXANONE, AND METHANOL; ALL SPENT SOLVENT MIXTURES/BLENDS CONTAINING, BEFORE USE, ONLY THE ABOVE SPENT NONHALOGENATED SOLVENTS; AND ALL SPENT SOLVENT MIXTURES/BLENDS CONTAINING, BEFORE USE, ONE OR MORE OF THE ABOVE NONHALOGENATED SOLVENTS, AND A TOTAL OF TEN PERCENT OR MORE (BY VOLUME) OF ONE OR MORE OF THOSE SOLVENTS LISTED IN F001, F002, F004, AND F005; AND STILL BOTTOMS FROM THE RECOVERY OF THESE SPENT SOLVENTS AND SPENT SOLVENT MIXTURES.

. Waste code: F005
. Waste name: THE FOLLOWING SPENT NONHALOGENATED SOLVENTS: TOLUENE, METHYL ETHYL KETONE, CARBON DISULFIDE, ISOBUTANOL, PYRIDINE, BENZENE, 2-ETHOXYETHANOL, AND 2-NITROPROPANE; ALL SPENT SOLVENT MIXTURES/BLENDS CONTAINING, BEFORE USE, A TOTAL OF TEN PERCENT OR MORE (BY VOLUME) OF ONE OR MORE OF THE ABOVE NONHALOGENATED SOLVENTS OR THOSE SOLVENTS LISTED IN F001, F002, OR F004; AND STILL BOTTOMS FROM THE RECOVERY OF THESE SPENT SOLVENTS AND SPENT SOLVENT MIXTURES.

. Waste code: U109
. Waste name: 1,2-DIPHENYLHYDRAZINE (OR) HYDRAZINE, 1,2-DIPHENYL-

. Waste code: U122
. Waste name: FORMALDEHYDE

. Waste code: U226
. Waste name: ETHANE, 1,1,1-TRICHLORO- (OR) METHYL CHLOROFORM

Violation Status: No violations found

ECHO:
Envid: 1000423751
Registry ID: 110000487287
DFR URL: http://echo.epa.gov/detailed-facility-report?fid=110000487287

AY1437 **G HEILEMAN CO** **OR UST** **U000432386**
West **1133 W BURNSIDE ST** **N/A**
< 1/8 **PORTLAND, OR 97209**
0.045 mi.
238 ft. **Site 12 of 27 in cluster AY**

Relative:
Higher

Actual:
64 ft.

UST:
Facility ID: 7017
Facility Telephone: (503)222-4351
Permittee Name: STEVE SARICH, PLANT ENGINEER
Number of Permitted Tanks: Not reported
Active Tanks: Not reported
Decommissioned Tanks: 3
Number of Tanks: 3

Q1438 SE < 1/8 0.045 mi. 238 ft. | **LAND ROVER PORTLAND 720 NE GRAND AVE PORTLAND, OR 97232** | **RCRA-CESQG FINDS ECHO OR HSIS OR MANIFEST** | **1004771717 ORQ000013292**

Site 28 of 40 in cluster Q

Relative: Higher

Actual: 44 ft.

RCRA-CESQG:

Date form received by agency:	12/31/2004
Facility name:	LAND ROVER PORTLAND
Facility address:	720 NE GRAND AVE PORTLAND, OR 97232
EPA ID:	ORQ000013292
Contact:	DAVID TRATHEN
Contact address:	720 NE GRAND AVE PORTLAND, OR 97232-2744
Contact country:	US
Contact telephone:	503-230-7700
Contact email:	Not reported
EPA Region:	10
Classification:	Conditionally Exempt Small Quantity Generator
Description:	Handler: generates 100 kg or less of hazardous waste per calendar month, and accumulates 1000 kg or less of hazardous waste at any time; or generates 1 kg or less of acutely hazardous waste per calendar month, and accumulates at any time: 1 kg or less of acutely hazardous waste; or 100 kg or less of any residue or contaminated soil, waste or other debris resulting from the cleanup of a spill, into or on any land or water, of acutely hazardous waste; or generates 100 kg or less of any residue or contaminated soil, waste or other debris resulting from the cleanup of a spill, into or on any land or water, of acutely hazardous waste during any calendar month, and accumulates at any time: 1 kg or less of acutely hazardous waste; or 100 kg or less of any residue or contaminated soil, waste or other debris resulting from the cleanup of a spill, into or on any land or water, of acutely hazardous waste

Owner/Operator Summary:

Owner/operator name:	DON RASMUSSEN CO LAND ROVER PORTLAND
Owner/operator address:	720 NE GRAND AVE PORTLAND, OR 97232
Owner/operator country:	US
Owner/operator telephone:	503-230-7700
Owner/operator email:	Not reported
Owner/operator fax:	Not reported
Owner/operator extension:	Not reported
Legal status:	Private
Owner/Operator Type:	Operator
Owner/Op start date:	06/01/1996
Owner/Op end date:	Not reported

Owner/operator name:	DON RASMUSSEN CO LAND ROVER PORTLAND
Owner/operator address:	720 NE GRAND AVE PORTLAND, OR 97232
Owner/operator country:	US
Owner/operator telephone:	503-230-7700
Owner/operator email:	Not reported
Owner/operator fax:	Not reported
Owner/operator extension:	Not reported
Legal status:	Private
Owner/Operator Type:	Owner

LAND ROVER PORTLAND (Continued) **1004771717**

Owner/Op start date: 06/01/1996
Owner/Op end date: Not reported

Handler Activities Summary:
U.S. importer of hazardous waste: No
Mixed waste (haz. and radioactive): No
Recycler of hazardous waste: No
Transporter of hazardous waste: No
Treater, storer or disposer of HW: No
Underground injection activity: No
On-site burner exemption: No
Furnace exemption: No
Used oil fuel burner: No
Used oil processor: No
User oil refiner: No
Used oil fuel marketer to burner: No
Used oil Specification marketer: No
Used oil transfer facility: No
Used oil transporter: No

Historical Generators:
Date form received by agency: 12/30/2003
Site name: LAND ROVER PORTLAND
Classification: Conditionally Exempt Small Quantity Generator

Date form received by agency: 01/15/2002
Site name: LAND ROVER PORTLAND
Classification: Conditionally Exempt Small Quantity Generator

Date form received by agency: 01/10/2001
Site name: LAND ROVER PORTLAND
Classification: Conditionally Exempt Small Quantity Generator

Date form received by agency: 01/10/2000
Site name: LAND ROVER PORTLAND
Classification: Conditionally Exempt Small Quantity Generator

Date form received by agency: 11/03/1999
Site name: LAND ROVER PORTLAND
Classification: Conditionally Exempt Small Quantity Generator

Hazardous Waste Summary:

. Waste code: NA
. Waste name: NA

. Waste code: NONE
. Waste name: None

Violation Status: No violations found

FINDS:

Registry ID: 110004818993

Environmental Interest/Information System

LAND ROVER PORTLAND (Continued) **1004771717**

OR-DEQ (Oregon - Department Of Environmental Quality) is a regulatory agency whose job is to protect the quality of Oregon's Environment. DEQ uses a combination of technical assistance, inspections and permitting to help public and private facilities and citizens understand and comply with state and federal environmental regulations.

RCRAInfo is a national information system that supports the Resource Conservation and Recovery Act (RCRA) program through the tracking of events and activities related to facilities that generate, transport, and treat, store, or dispose of hazardous waste. RCRAInfo allows RCRA program staff to track the notification, permit, compliance, and corrective action activities required under RCRA.

Click this hyperlink while viewing on your computer to access additional FINDS: detail in the EDR Site Report.

ECHO:

Envid:	1004771717
Registry ID:	110004818993
DFR URL:	http://echo.epa.gov/detailed-facility-report?fid=110004818993

HSIS:

Facility ID:	048488
Department Or Division Of Company:	Not reported
Extremely Hazardous Substance:	N
Facility Has Written Emergency Plan:	Y
Contains 112R:	N
NAICS Code 1:	441110
NAICS Desc 1:	NEW CAR DEALERS
NAICS Code 2:	811111
NAICS Desc 2:	GENERAL AUTOMOTIVE REPAIR
Manager Name:	GREG RASMUSSEN
Business Phone:	5032307700
Mailing Address:	720 NE GRAND AVE
Mailing City:	PORTLAND
Mailing State:	OR
Mailing Zip:	97232
No. of Employees:	34
Day Phone:	5032307700
Placard:	Y
Fire Dept Code:	0291
FD:	PORTLAND FIRE & RESCUE
Sprinkler System:	Y
Emergency Contact:	SCOTT LUCAS
Emergency Procedure:	BREAKRM
Business Type:	NEW CAR SALES & SERVICE
Facility Type:	Not reported
Division/Department:	Not reported
Facility Status:	Not reported
Status TRI:	Not reported
Status RMP:	Not reported
Status PSM:	Not reported
Status CR2K:	Not reported
Status 302:	Not reported

LAND ROVER PORTLAND (Continued) **1004771717**

Owner Name:	Not reported
Latest Report ID:	Not reported
Case Number:	Not reported
Chemical Name:	Not reported
EHS Name:	Not reported
Is Pure:	Not reported
Is Mix:	Not reported
Is EHS:	Not reported
Mixture Component:	Not reported
Maximum DailyAmount Code:	Not reported
Maximum DailyAmount Unit:	Not reported
Chemical Added Date:	Not reported
Is ChemPSM:	Not reported
Is Chem112r:	Not reported
Is Chem302:	Not reported
Is Pesticide:	Not reported
Is Fertilizer:	Not reported
Physical State:	Not reported
UNNA Number:	Not reported
NFPA Health:	Not reported
NFPA Flammability:	Not reported
NFPA Reactivity:	Not reported
NFPA Special Notice:	Not reported
Hazards:	Not reported
No# of Days Onsite:	Not reported
Latitude:	Not reported
Longitude:	Not reported

Facility:

Chemical Name:	PENNZOIL FULL SYNTHETIC OIL
Physical Description:	LIQUID
Case Number:	000000
Facility Id:	048488
Physical State Of The Substance:	2
Avag Amt Possessed During Year CD:	10
Max Amt Possessed During Year CD:	11
Applicable Unit Of Measure Code:	2
Description Of The Unit Of Measure:	GALLONS
Type Code:	C
Description:	TANK INSIDE BUILDING
Type Code:	Not reported
Temperature Description:	Not reported
Pressure of Code:	1
Pressure Description:	NORMAL PRESSURE
Pressure of Code:	Not reported
Pressure Description:	Not reported
Temperature Description:	NORMAL TEMPERATURE
Temperature of The Hazardous Substance Code:	4
Temperature Description:	Not reported
Temperature of The Hazardous Substance Code:	Not reported
Days Hazardous Substance On Site During Year:	365
Is The Substance Protected A Trade Secret:	False
Description Of The Max Qnty Code:	500-999
Description Of The Avg Qnty Code:	200-499
Most Hazardous Ingridient:	SYNTHETIC HYDROCARBON BASE OIL
United Nations/north America 4 Digit Class Number:	0000
Hazard Rank:	1
EHS Ingredient:	NONE LISTED ON MSDS

LAND ROVER PORTLAND (Continued) **1004771717**

Substance Pure:	False
Substance Mix:	True
First Hazardous Class Code For Chemical:	Combustible Material
Second Hazardous Class Code For Chemical:	Not reported
Third Hazardous Class Code For Chemical:	Not reported
Hazard Class 1 Of The Chemical:	4.5
Hazard Class 2 Of The Chemical:	Not reported
Hazard Class 3 Of The Chemical:	Not reported

Chemical:

Chemical Name:	PENNZOIL FULL SYNTHETIC OIL
United Nations/north America 4 Digit Class Number:	0000
Chemical Abstract Service Identifier Number:	000000
Chemical Is Extremely Hazardous Substance (EHS):	N
First Hazardous Class Code For Chemical:	Combustible Material
Second Hazardous Class Code For Chemical:	Not reported
Third Hazardous Class Code For Chemical:	Not reported
Hazard Class 1 Of The Chemical:	4.5
Hazard Class 2 Of The Chemical:	Not reported
Hazard Class 3 Of The Chemical:	Not reported
Chemical Is A Toxic 313 Chemical:	N
EPA Pesticide Registration Number:	Not reported
Contains 112R:	N
Contains EHS:	N
Fertilizer:	N
Pesticide:	N
Contains 313:	Y

OR MANIFEST:

Manifest Year:	Manifest Year - 2004
EPA Id:	ORQ000013292
Inactive Status:	Not reported
Organization Name:	Not reported
Contact Name:	David Trathen
Contact Telephone Number:	(503) 230-7700
Mailing Address:	720 NE Grand Ave
Mailing City/State/Zip:	Portland, OR 97232-2744

Q1439 **OR SPILLS** **S122431345**
SE **720 SE GRAND AV** **N/A**
< 1/8 **PORTLAND, OR 97214**
0.045 mi.
238 ft. **Site 29 of 40 in cluster Q**

Relative:
Higher

Actual:
44 ft.

OR SPILLS:

Facility ID:	2018-1197
Incident Status:	Closed
Material:	Chemical Product
Quantity:	Unknown
Unit of Measure:	UNK
Release Date:	05/30/2018
Description:	Portland Fire / Hazmat 7 reported they are responding to a carbon monoxide exposure. Initial information is that is a carbon monoxide exposure in confined space. The CO2 was released from pressure washer. Possibly 2 patients. They believe they will be able to handle the

(Continued) **S122431345**

incident without further resources.
Lat/Long: 45.51767 / -122.66040
Source: Business
Media: Air
Responsible Company: Not reported
Responsible Address: Not reported
Responsible City,St,Zip: Not reported

Q1440
SE
< 1/8
0.045 mi.
238 ft.

HEATING OIL TANK **OR LUST** **S119015297**
720 SE GRAND AVE **N/A**
PORTLAND, OR 97214

Site 30 of 40 in cluster Q

Relative:
Higher

Actual:
44 ft.

LUST:
Region: North Western Region
Facility ID: 26-14-0434
Cleanup Received Date: 04/17/2014
Cleanup Start Date: Not reported
Cleanup Complete Date: Not reported
Decode for Region: North West Region

AT1441
West
< 1/8
0.046 mi.
245 ft.

BANKHEAD AND WALTER INC **EDR Hist Auto** **1009489799**
231 NW 11TH AVE **N/A**
PORTLAND, OR

Site 21 of 43 in cluster AT

Relative:
Higher

Actual:
48 ft.

EDR Hist Auto

Year:	Name:	Type:
1935	BANKHEAD AND WALTER INC	AUTOMOBILE REPAIRING

R1442
SW
< 1/8
0.046 mi.
245 ft.

PALACE LAUNDRY CO **EDR Hist Cleaner** **1009482005**
620 SW 2ND AVE **N/A**
PORTLAND, OR

Site 27 of 33 in cluster R

Relative:
Higher

Actual:
38 ft.

EDR Hist Cleaner

Year:	Name:	Type:
1935	PALACE LAUNDRY CO	LAUNDRIES

BC1443 ESE < 1/8 0.046 mi. 245 ft. — **HEATING OIL TANK, 910 SE STARK ST, PORTLAND, OR 97214** — **OR LUST** — **S122528233, N/A**

Site 7 of 21 in cluster BC

Relative: Higher
Actual: 63 ft.

LUST:

Region:	North Western Region
Facility ID:	26-18-0627
Cleanup Received Date:	05/31/2018
Cleanup Start Date:	Not reported
Cleanup Complete Date:	**Not reported**
Decode for Region:	**North West Region**

BB1444 SE < 1/8 0.047 mi. 248 ft. — **PACIFIC PRIDE #260 II, 635 SE 7TH AVENUE, PORTLAND, OR** — **OR RGA LUST** — **S115413587, N/A**

Site 3 of 21 in cluster BB

Relative: Higher
Actual: 42 ft.

RGA LUST:

2012	PACIFIC PRIDE #260 II	635 SE 7TH AVENUE
2011	PACIFIC PRIDE #260 II	635 SE 7TH AVENUE
2010	PACIFIC PRIDE #260 II	635 SE 7TH AVENUE
2009	PACIFIC PRIDE #260 II	635 SE 7TH AVENUE
2008	PACIFIC PRIDE #260 II	635 SE 7TH AVENUE
2007	PACIFIC PRIDE #260 II	635 SE 7TH AVENUE
2006	PACIFIC PRIDE #260 II	635 SE 7TH AVENUE

BB1445 SE < 1/8 0.047 mi. 248 ft. — **7TH & ALDER CARDLOCK, 635 SE 7TH, PORTLAND, OR 97214** — **OR LUST, OR UST, OR AST, OR HSIS** — **U004015141, N/A**

Site 4 of 21 in cluster BB

Relative: Higher
Actual: 42 ft.

LUST:

Region:	North Western Region
Facility ID:	26-06-0758
Cleanup Received Date:	05/02/2006
Cleanup Start Date:	05/02/2006
Cleanup Complete Date:	**08/25/2011**
Decode for Region:	**North West Region**

Region:	North Western Region
Facility ID:	26-97-0521
Cleanup Received Date:	07/11/1997
Cleanup Start Date:	08/21/1997
Cleanup Complete Date:	**06/04/1999**
Decode for Region:	**North West Region**

UST:

Facility ID:	171

7TH & ALDER CARDLOCK (Continued) **U004015141**

Facility Telephone: (253) 867-3227
Permittee Name: Selim Abounader
Number of Permitted Tanks: 4
Active Tanks: 4
Decommissioned Tanks: 3
Number of Tanks: 7

AST:

Facility Id: 043976
Hazardous Substance: BIODIESEL B5
Reporting Quantities: Not reported
Quantity Units: Not reported
Physical State: Not reported
Storage 1: Below ground tank
County: MULTNOMAH
Owner-Operator Name: Aaron
Direct Site Phone: 8009503835
Report Class: Update
Report Year: 2018
Is Poisonous Gas: No
Is Poisonous Material: No
Is Biological Hazard: No
Is Radioactive Material: No
Is Explosive: No
Status: Not reported

Facility Id: 043976
Hazardous Substance: GASOLINE UNLEADED WITH ETHANOL (ALL GRADES) (GASOHOL)
Reporting Quantities: Not reported
Quantity Units: Not reported
Physical State: Not reported
Storage 1: Below ground tank
County: MULTNOMAH
Owner-Operator Name: Aaron
Direct Site Phone: 8009503835
Report Class: Update
Report Year: 2018
Is Poisonous Gas: No
Is Poisonous Material: No
Is Biological Hazard: No
Is Radioactive Material: No
Is Explosive: No
Status: Not reported

HSIS:

Facility ID: 043976
Department Or Division Of Company: 7TH & ALDER CARDLOCK
Extremely Hazardous Substance: N
Facility Has Written Emergency Plan: N
Contains 112R: N
NAICS Code 1: 424710
NAICS Desc 1: PETROLEUM BULK STATIONS & TERMINALS
NAICS Code 2: 000000
NAICS Desc 2: Not reported
Manager Name: AARON REDING
Business Phone: 8003673835

7TH & ALDER CARDLOCK (Continued) **U004015141**

Mailing Address:	PO BOX 40
Mailing City:	KENT
Mailing State:	WA
Mailing Zip:	980350040
No. of Employees:	0
Day Phone:	5037800052
Placard:	N
Fire Dept Code:	0291
FD:	PORTLAND FIRE & RESCUE
Sprinkler System:	N
Emergency Contact:	CHRIS HETZER
Emergency Procedure:	EQUIP ROOM
Business Type:	UNATTENDED CARDLOCK
Facility Type:	Not reported
Division/Department:	Not reported
Facility Status:	Not reported
Status TRI:	Not reported
Status RMP:	Not reported
Status PSM:	Not reported
Status CR2K:	Not reported
Status 302:	Not reported
Owner Name:	Not reported
Latest Report ID:	Not reported
Case Number:	Not reported
Chemical Name:	Not reported
EHS Name:	Not reported
Is Pure:	Not reported
Is Mix:	Not reported
Is EHS:	Not reported
Mixture Component:	Not reported
Maximum DailyAmount Code:	Not reported
Maximum DailyAmount Unit:	Not reported
Chemical Added Date:	Not reported
Is ChemPSM:	Not reported
Is Chem112r:	Not reported
Is Chem302:	Not reported
Is Pesticide:	Not reported
Is Fertilizer:	Not reported
Physical State:	Not reported
UNNA Number:	Not reported
NFPA Health:	Not reported
NFPA Flammability:	Not reported
NFPA Reactivity:	Not reported
NFPA Special Notice:	Not reported
Hazards:	Not reported
No# of Days Onsite:	Not reported
Latitude:	Not reported
Longitude:	Not reported

Facility:

Chemical Name:	GASOLINE
Physical Description:	LIQUID
Case Number:	8006619
Facility Id:	043976
Physical State Of The Substance:	2
Avag Amt Possessed During Year CD:	30
Max Amt Possessed During Year CD:	30
Applicable Unit Of Measure Code:	2

7TH & ALDER CARDLOCK (Continued) **U004015141**

Description Of The Unit Of Measure:	GALLONS
Type Code:	B
Description:	UNDERGROUND TANK
Type Code:	Not reported
Temperature Description:	Not reported
Pressure of Code:	1
Pressure Description:	NORMAL PRESSURE
Pressure of Code:	Not reported
Pressure Description:	Not reported
Temperature Description:	NORMAL TEMPERATURE
Temperature of The Hazardous Substance Code:	4
Temperature Description:	Not reported
Temperature of The Hazardous Substance Code:	Not reported
Days Hazardous Substance On Site During Year:	365
Is The Substance Protected A Trade Secret:	False
Description Of The Max Qnty Code:	10,000-49,999
Description Of The Avg Qnty Code:	10,000-49,999
Most Hazardous Ingridient:	PETROLEUM DISTILLATES
United Nations/north America 4 Digit Class Number:	1203
Hazard Rank:	2
EHS Ingredient:	NONE LISTED ON MSDS
Substance Pure:	False
Substance Mix:	True
First Hazardous Class Code For Chemical:	Flammable and Combustible Liquid
Second Hazardous Class Code For Chemical:	Acute Health Hazard
Third Hazardous Class Code For Chemical:	Chronic Health Hazard
Hazard Class 1 Of The Chemical:	3.0
Hazard Class 2 Of The Chemical:	6.3
Hazard Class 3 Of The Chemical:	6.4

Chemical:

Chemical Name:	GASOLINE
United Nations/north America 4 Digit Class Number:	1203
Chemical Abstract Service Identifier Number:	8006619
Chemical Is Extremely Hazardous Substance (EHS):	N
First Hazardous Class Code For Chemical:	Flammable and Combustible Liquid
Second Hazardous Class Code For Chemical:	Acute Health Hazard
Third Hazardous Class Code For Chemical:	Chronic Health Hazard
Hazard Class 1 Of The Chemical:	3.0
Hazard Class 2 Of The Chemical:	6.3
Hazard Class 3 Of The Chemical:	6.4
Chemical Is A Toxic 313 Chemical:	N
EPA Pesticide Registration Number:	Not reported
Contains 112R:	Y
Contains EHS:	N
Fertilizer:	N
Pesticide:	N
Contains 313:	Y

Chemical Name:	DIESEL FUEL
Physical Description:	LIQUID
Case Number:	0068334305
Facility Id:	043976
Physical State Of The Substance:	2
Avag Amt Possessed During Year CD:	20
Max Amt Possessed During Year CD:	30
Applicable Unit Of Measure Code:	2

7TH & ALDER CARDLOCK (Continued) **U004015141**

Description Of The Unit Of Measure:	GALLONS
Type Code:	B
Description:	UNDERGROUND TANK
Type Code:	Not reported
Temperature Description:	Not reported
Pressure of Code:	1
Pressure Description:	NORMAL PRESSURE
Pressure of Code:	Not reported
Pressure Description:	Not reported
Temperature Description:	NORMAL TEMPERATURE
Temperature of The Hazardous Substance Code:	4
Temperature Description:	Not reported
Temperature of The Hazardous Substance Code:	Not reported
Days Hazardous Substance On Site During Year:	365
Is The Substance Protected A Trade Secret:	False
Description Of The Max Qnty Code:	10,000-49,999
Description Of The Avg Qnty Code:	1,000-4,999
Most Hazardous Ingridient:	petroleum products, diesel oil
United Nations/north America 4 Digit Class Number:	1993
Hazard Rank:	2
EHS Ingredient:	Not reported
Substance Pure:	False
Substance Mix:	True
First Hazardous Class Code For Chemical:	Flammable and Combustible Liquid
Second Hazardous Class Code For Chemical:	Acute Health Hazard
Third Hazardous Class Code For Chemical:	Not reported
Hazard Class 1 Of The Chemical:	3.0
Hazard Class 2 Of The Chemical:	6.3
Hazard Class 3 Of The Chemical:	Not reported

Chemical:

Chemical Name:	DIESEL FUEL
United Nations/north America 4 Digit Class Number:	1993
Chemical Abstract Service Identifier Number:	0068334305
Chemical Is Extremely Hazardous Substance (EHS):	N
First Hazardous Class Code For Chemical:	Flammable and Combustible Liquid
Second Hazardous Class Code For Chemical:	Acute Health Hazard
Third Hazardous Class Code For Chemical:	Not reported
Hazard Class 1 Of The Chemical:	3.0
Hazard Class 2 Of The Chemical:	6.3
Hazard Class 3 Of The Chemical:	Not reported
Chemical Is A Toxic 313 Chemical:	N
EPA Pesticide Registration Number:	Not reported
Contains 112R:	N
Contains EHS:	N
Fertilizer:	N
Pesticide:	N
Contains 313:	N

Facility ID:	043976
Department Or Division Of Company:	Not reported
Extremely Hazardous Substance:	Not reported
Facility Has Written Emergency Plan:	Not reported
Contains 112R:	Not reported
NAICS Code 1:	Not reported
NAICS Desc 1:	Not reported

7TH & ALDER CARDLOCK (Continued) **U004015141**

NAICS Code 2:	Not reported
NAICS Desc 2:	Not reported
Manager Name:	Not reported
Business Phone:	Not reported
Mailing Address:	Not reported
Mailing City:	Not reported
Mailing State:	Not reported
Mailing Zip:	Not reported
No. of Employees:	Not reported
Day Phone:	Not reported
Placard:	Not reported
Fire Dept Code:	Not reported
FD:	PORTLAND FIRE & RESCUE
Sprinkler System:	Not reported
Emergency Contact:	Not reported
Emergency Procedure:	Not reported
Business Type:	Not reported
Facility Type:	Private
Division/Department:	Portland 7th Ave
Facility Status:	ACTIVE
Status TRI:	Active
Status RMP:	Active
Status PSM:	Active
Status CR2K:	Inactive
Status 302:	Active
Owner Name:	Aaron Reding
Latest Report ID:	25936
Case Number:	86290815
Chemical Name:	GASOLINE UNLEADED WITH ETHANOL (ALL GRADES) (GASOHOL)
EHS Name:	Not reported
Is Pure:	Yes
Is Mix:	No
Is EHS:	Not reported
Mixture Component:	Not reported
Maximum DailyAmount Code:	30
Maximum DailyAmount Unit:	gal
Chemical Added Date:	04/11/2017
Is ChemPSM:	No
Is Chem112r:	No
Is Chem302:	No
Is Pesticide:	No
Is Fertilizer:	No
Physical State:	Liquid
UNNA Number:	1203
NFPA Health:	1
NFPA Flammability:	3
NFPA Reactivity:	0
NFPA Special Notice:	N/A
Hazards:	Health Acute, Health Aspiration, Health Carcinogenicity, Health SkinCorrosion, Health SpecificOrganToxicity, Physical Combustive
No# of Days Onsite:	365
Latitude:	45.5182
Longitude:	-122.659

Facility:

Chemical Name:	GASOLINE
Physical Description:	LIQUID
Case Number:	8006619

7TH & ALDER CARDLOCK (Continued) **U004015141**

Facility Id:	043976
Physical State Of The Substance:	2
Avag Amt Possessed During Year CD:	30
Max Amt Possessed During Year CD:	30
Applicable Unit Of Measure Code:	2
Description Of The Unit Of Measure:	GALLONS
Type Code:	B
Description:	UNDERGROUND TANK
Type Code:	Not reported
Temperature Description:	Not reported
Pressure of Code:	1
Pressure Description:	NORMAL PRESSURE
Pressure of Code:	Not reported
Pressure Description:	Not reported
Temperature Description:	NORMAL TEMPERATURE
Temperature of The Hazardous Substance Code:	4
Temperature Description:	Not reported
Temperature of The Hazardous Substance Code:	Not reported
Days Hazardous Substance On Site During Year:	365
Is The Substance Protected A Trade Secret:	False
Description Of The Max Qnty Code:	10,000-49,999
Description Of The Avg Qnty Code:	10,000-49,999
Most Hazardous Ingridient:	PETROLEUM DISTILLATES
United Nations/north America 4 Digit Class Number:	1203
Hazard Rank:	2
EHS Ingredient:	NONE LISTED ON MSDS
Substance Pure:	False
Substance Mix:	True
First Hazardous Class Code For Chemical:	Flammable and Combustible Liquid
Second Hazardous Class Code For Chemical:	Acute Health Hazard
Third Hazardous Class Code For Chemical:	Chronic Health Hazard
Hazard Class 1 Of The Chemical:	3.0
Hazard Class 2 Of The Chemical:	6.3
Hazard Class 3 Of The Chemical:	6.4

Chemical:

Chemical Name:	GASOLINE
United Nations/north America 4 Digit Class Number:	1203
Chemical Abstract Service Identifier Number:	8006619
Chemical Is Extremely Hazardous Substance (EHS):	N
First Hazardous Class Code For Chemical:	Flammable and Combustible Liquid
Second Hazardous Class Code For Chemical:	Acute Health Hazard
Third Hazardous Class Code For Chemical:	Chronic Health Hazard
Hazard Class 1 Of The Chemical:	3.0
Hazard Class 2 Of The Chemical:	6.3
Hazard Class 3 Of The Chemical:	6.4
Chemical Is A Toxic 313 Chemical:	N
EPA Pesticide Registration Number:	Not reported
Contains 112R:	Y
Contains EHS:	N
Fertilizer:	N
Pesticide:	N
Contains 313:	Y

Chemical Name:	DIESEL FUEL
Physical Description:	LIQUID
Case Number:	0068334305

7TH & ALDER CARDLOCK (Continued) **U004015141**

Facility Id:	043976
Physical State Of The Substance:	2
Avag Amt Possessed During Year CD:	20
Max Amt Possessed During Year CD:	30
Applicable Unit Of Measure Code:	2
Description Of The Unit Of Measure:	GALLONS
Type Code:	B
Description:	UNDERGROUND TANK
Type Code:	Not reported
Temperature Description:	Not reported
Pressure of Code:	1
Pressure Description:	NORMAL PRESSURE
Pressure of Code:	Not reported
Pressure Description:	Not reported
Temperature Description:	NORMAL TEMPERATURE
Temperature of The Hazardous Substance Code:	4
Temperature Description:	Not reported
Temperature of The Hazardous Substance Code:	Not reported
Days Hazardous Substance On Site During Year:	365
Is The Substance Protected A Trade Secret:	False
Description Of The Max Qnty Code:	10,000-49,999
Description Of The Avg Qnty Code:	1,000-4,999
Most Hazardous Ingridient:	petroleum products, diesel oil
United Nations/north America 4 Digit Class Number:	1993
Hazard Rank:	2
EHS Ingredient:	Not reported
Substance Pure:	False
Substance Mix:	True
First Hazardous Class Code For Chemical:	Flammable and Combustible Liquid
Second Hazardous Class Code For Chemical:	Acute Health Hazard
Third Hazardous Class Code For Chemical:	Not reported
Hazard Class 1 Of The Chemical:	3.0
Hazard Class 2 Of The Chemical:	6.3
Hazard Class 3 Of The Chemical:	Not reported

Chemical:

Chemical Name:	DIESEL FUEL
United Nations/north America 4 Digit Class Number:	1993
Chemical Abstract Service Identifier Number:	0068334305
Chemical Is Extremely Hazardous Substance (EHS):	N
First Hazardous Class Code For Chemical:	Flammable and Combustible Liquid
Second Hazardous Class Code For Chemical:	Acute Health Hazard
Third Hazardous Class Code For Chemical:	Not reported
Hazard Class 1 Of The Chemical:	3.0
Hazard Class 2 Of The Chemical:	6.3
Hazard Class 3 Of The Chemical:	Not reported
Chemical Is A Toxic 313 Chemical:	N
EPA Pesticide Registration Number:	Not reported
Contains 112R:	N
Contains EHS:	N
Fertilizer:	N
Pesticide:	N
Contains 313:	N

Facility ID:	043976
Department Or Division Of Company:	Not reported

7TH & ALDER CARDLOCK (Continued) **U004015141**

Extremely Hazardous Substance:	Not reported
Facility Has Written Emergency Plan:	Not reported
Contains 112R:	Not reported
NAICS Code 1:	Not reported
NAICS Desc 1:	Not reported
NAICS Code 2:	Not reported
NAICS Desc 2:	Not reported
Manager Name:	Not reported
Business Phone:	Not reported
Mailing Address:	Not reported
Mailing City:	Not reported
Mailing State:	Not reported
Mailing Zip:	Not reported
No. of Employees:	Not reported
Day Phone:	Not reported
Placard:	Not reported
Fire Dept Code:	Not reported
FD:	PORTLAND FIRE & RESCUE
Sprinkler System:	Not reported
Emergency Contact:	Not reported
Emergency Procedure:	Not reported
Business Type:	Not reported
Facility Type:	Private
Division/Department:	Portland 7th Ave
Facility Status:	ACTIVE
Status TRI:	Active
Status RMP:	Active
Status PSM:	Active
Status CR2K:	Inactive
Status 302:	Active
Owner Name:	Aaron Reding
Latest Report ID:	25936
Case Number:	68476346
Chemical Name:	BIODIESEL B5
EHS Name:	Not reported
Is Pure:	Yes
Is Mix:	No
Is EHS:	Not reported
Mixture Component:	Not reported
Maximum DailyAmount Code:	30
Maximum DailyAmount Unit:	gal
Chemical Added Date:	04/11/2017
Is ChemPSM:	No
Is Chem112r:	No
Is Chem302:	No
Is Pesticide:	No
Is Fertilizer:	No
Physical State:	Liquid
UNNA Number:	1993
NFPA Health:	1
NFPA Flammability:	2
NFPA Reactivity:	0
NFPA Special Notice:	N/A
Hazards:	Health HNOC, Physical HNOC
No# of Days Onsite:	365
Latitude:	45.5182
Longitude:	-122.659

7TH & ALDER CARDLOCK (Continued) **U004015141**

Facility:

Chemical Name:	GASOLINE
Physical Description:	LIQUID
Case Number:	8006619
Facility Id:	043976
Physical State Of The Substance:	2
Avag Amt Possessed During Year CD:	30
Max Amt Possessed During Year CD:	30
Applicable Unit Of Measure Code:	2
Description Of The Unit Of Measure:	GALLONS
Type Code:	B
Description:	UNDERGROUND TANK
Type Code:	Not reported
Temperature Description:	Not reported
Pressure of Code:	1
Pressure Description:	NORMAL PRESSURE
Pressure of Code:	Not reported
Pressure Description:	Not reported
Temperature Description:	NORMAL TEMPERATURE
Temperature of The Hazardous Substance Code:	4
Temperature Description:	Not reported
Temperature of The Hazardous Substance Code:	Not reported
Days Hazardous Substance On Site During Year:	365
Is The Substance Protected A Trade Secret:	False
Description Of The Max Qnty Code:	10,000-49,999
Description Of The Avg Qnty Code:	10,000-49,999
Most Hazardous Ingridient:	PETROLEUM DISTILLATES
United Nations/north America 4 Digit Class Number:	1203
Hazard Rank:	2
EHS Ingredient:	NONE LISTED ON MSDS
Substance Pure:	False
Substance Mix:	True
First Hazardous Class Code For Chemical:	Flammable and Combustible Liquid
Second Hazardous Class Code For Chemical:	Acute Health Hazard
Third Hazardous Class Code For Chemical:	Chronic Health Hazard
Hazard Class 1 Of The Chemical:	3.0
Hazard Class 2 Of The Chemical:	6.3
Hazard Class 3 Of The Chemical:	6.4

Chemical:

Chemical Name:	GASOLINE
United Nations/north America 4 Digit Class Number:	1203
Chemical Abstract Service Identifier Number:	8006619
Chemical Is Extremely Hazardous Substance (EHS):	N
First Hazardous Class Code For Chemical:	Flammable and Combustible Liquid
Second Hazardous Class Code For Chemical:	Acute Health Hazard
Third Hazardous Class Code For Chemical:	Chronic Health Hazard
Hazard Class 1 Of The Chemical:	3.0
Hazard Class 2 Of The Chemical:	6.3
Hazard Class 3 Of The Chemical:	6.4
Chemical Is A Toxic 313 Chemical:	N
EPA Pesticide Registration Number:	Not reported
Contains 112R:	Y
Contains EHS:	N
Fertilizer:	N
Pesticide:	N
Contains 313:	Y

7TH & ALDER CARDLOCK (Continued) **U004015141**

Chemical Name:	DIESEL FUEL
Physical Description:	LIQUID
Case Number:	0068334305
Facility Id:	043976
Physical State Of The Substance:	2
Avag Amt Possessed During Year CD:	20
Max Amt Possessed During Year CD:	30
Applicable Unit Of Measure Code:	2
Description Of The Unit Of Measure:	GALLONS
Type Code:	B
Description:	UNDERGROUND TANK
Type Code:	Not reported
Temperature Description:	Not reported
Pressure of Code:	1
Pressure Description:	NORMAL PRESSURE
Pressure of Code:	Not reported
Pressure Description:	Not reported
Temperature Description:	NORMAL TEMPERATURE
Temperature of The Hazardous Substance Code:	4
Temperature Description:	Not reported
Temperature of The Hazardous Substance Code:	Not reported
Days Hazardous Substance On Site During Year:	365
Is The Substance Protected A Trade Secret:	False
Description Of The Max Qnty Code:	10,000-49,999
Description Of The Avg Qnty Code:	1,000-4,999
Most Hazardous Ingridient:	petroleum products, diesel oil
United Nations/north America 4 Digit Class Number:	1993
Hazard Rank:	2
EHS Ingredient:	Not reported
Substance Pure:	False
Substance Mix:	True
First Hazardous Class Code For Chemical:	Flammable and Combustible Liquid
Second Hazardous Class Code For Chemical:	Acute Health Hazard
Third Hazardous Class Code For Chemical:	Not reported
Hazard Class 1 Of The Chemical:	3.0
Hazard Class 2 Of The Chemical:	6.3
Hazard Class 3 Of The Chemical:	Not reported

Chemical:

Chemical Name:	DIESEL FUEL
United Nations/north America 4 Digit Class Number:	1993
Chemical Abstract Service Identifier Number:	0068334305
Chemical Is Extremely Hazardous Substance (EHS):	N
First Hazardous Class Code For Chemical:	Flammable and Combustible Liquid
Second Hazardous Class Code For Chemical:	Acute Health Hazard
Third Hazardous Class Code For Chemical:	Not reported
Hazard Class 1 Of The Chemical:	3.0
Hazard Class 2 Of The Chemical:	6.3
Hazard Class 3 Of The Chemical:	Not reported
Chemical Is A Toxic 313 Chemical:	N
EPA Pesticide Registration Number:	Not reported
Contains 112R:	N
Contains EHS:	N
Fertilizer:	N
Pesticide:	N
Contains 313:	N

BB1446 SE < 1/8 0.047 mi. 248 ft. | **7TH & ALDER CARDLOCK/TRUAX-HARRIS #171** | **OR RGA LUST** | **S115353001** **N/A**

635 SE 7TH
PORTLAND, OR

Site 5 of 21 in cluster BB

Relative: Higher
Actual: 42 ft.

RGA LUST:

2012	7TH & ALDER CARDLOCK/TRUAX-HARRIS #171	635 SE 7TH
2011	7TH & ALDER CARDLOCK/TRUAX-HARRIS #171	635 SE 7TH
2010	7TH & ALDER CARDLOCK/TRUAX-HARRIS #171	635 SE 7TH
2009	7TH & ALDER CARDLOCK/TRUAX-HARRIS #171	635 SE 7TH
2008	7TH & ALDER CARDLOCK/TRUAX-HARRIS #171	635 SE 7TH
2007	7TH & ALDER CARDLOCK/TRUAX-HARRIS #171	635 SE 7TH
2006	7TH & ALDER CARDLOCK/TRUAX-HARRIS #171	635 SE 7TH
2005	7TH & ALDER CARDLOCK/TRUAX-HARRIS #171	635 SE 7TH
2002	7TH & ALDER CARDLOCK/TRUAX-HARRIS #171	635 SE 7TH

BB1447 SE < 1/8 0.047 mi. 248 ft. | **PETROCARD INC.** | **OR AIRS** | **S121971501** **N/A**

635 SE 7TH
PORTLAND, OR 97214

Site 6 of 21 in cluster BB

Relative: Higher
Actual: 42 ft.

OR AIRS:

Year:	Not reported
Emission:	Not reported
Permit Number:	26-9782-23-01
Permit Type:	General (4) ACDP
Expiration Date:	03/01/2020
Source ID:	Not reported
Issue Date:	09/21/2010
NAICS Code:	447190
Is Primary:	Not reported
SIC Code:	Not reported
Is Primary:	Not reported
Latitude:	45.5185
Longitude:	-122.6575
Poll:	Not reported
Emission Source Code:	Not reported
Process Code:	Not reported
SCC:	Not reported
Emission Source Description:	Not reported
Process Description:	Not reported
Throughput:	Not reported
Process Unit:	Not reported
Throughput Type:	Not reported

BB1448 SE < 1/8 0.047 mi. 248 ft. | **JACK S SHELL SERVICE**
635 SE 7TH AVE
PORTLAND, OR | **EDR Hist Auto** | **1009493961**
N/A

Site 7 of 21 in cluster BB

Relative: Higher

Actual: 42 ft.

EDR Hist Auto

Year:	Name:	Type:
1950	FISCHER ROUSE RICHFIELD SERVICE	GASOLINE STATIONS
1960	JA CK S RICHFIELD SERVICE	GASOLINE STATIONS
1965	JACK S SHELL SERV	GASOLINE STATIONS
1970	JACK S SHELL SERVICE	GASOLINE STATIONS
1971	KUHL TERRENCE L	Gasoline Service Stations
1972	KUHL TERRENCE L	Gasoline Service Stations
1973	KUHL TERRENCE L	Gasoline Service Stations
1974	KUHL TERRENCE L	Gasoline Service Stations
1975	JACK S SHELL SERVICE	GASOLINE STATIONS
1981	JACK S SHELL SERVICE	GASOLINE STATIONS
1985	JACK S SHELL SERVICE	GASOLINE STATIONS

BB1449 SE < 1/8 0.047 mi. 248 ft. | **7TH & ALDER CARDLOCK/TRUAX-HARRIS**
635 SE 7TH
PORTLAND, OR | **OR RGA LUST** | **S115353002**
N/A

Site 8 of 21 in cluster BB

Relative: Higher

Actual: 42 ft.

RGA LUST:

2004	7TH & ALDER CARDLOCK/TRUAX-HARRIS	635 SE 7TH
2003	7TH & ALDER CARDLOCK/TRUAX-HARRIS	635 SE 7TH

BB1450 SE < 1/8 0.047 mi. 248 ft. | **7TH & ALDER CARDLOCK**
635 SE 7TH
PORTLAND, OR 97214 | **FINDS** | **1006850894**
N/A

Site 9 of 21 in cluster BB

Relative: Higher

Actual: 42 ft.

FINDS:

Registry ID: 110014128201

Environmental Interest/Information System

OR-DEQ (Oregon - Department Of Environmental Quality) is a regulatory agency whose job is to protect the quality of Oregon's Environment. DEQ uses a combination of technical assistance, inspections and permitting to help public and private facilities and citizens understand and comply with state and federal environmental regulations.

Click this hyperlink while viewing on your computer to access additional FINDS: detail in the EDR Site Report.

S1451 **AMERICAN MEDICAL RESPONSE NW** **OR HSIS** **S111245822**
SSE **1 SE SECOND** **N/A**
< 1/8 **PORTLAND, OR 97214**
0.048 mi.
251 ft. **Site 8 of 13 in cluster S**

Relative:
Higher

Actual:
37 ft.

HSIS:

Facility ID:	049730
Department Or Division Of Company:	ADMIN
Extremely Hazardous Substance:	N
Facility Has Written Emergency Plan:	Y
Contains 112R:	N
NAICS Code 1:	621910
NAICS Desc 1:	AMBULANCE SVCS
NAICS Code 2:	000000
NAICS Desc 2:	Not reported
Manager Name:	BILL SANGER
Business Phone:	5037363445
Mailing Address:	PO BOX 15339
Mailing City:	PORTLAND
Mailing State:	OR
Mailing Zip:	97293
No. of Employees:	250
Day Phone:	5037363445
Placard:	Y
Fire Dept Code:	0291
FD:	PORTLAND FIRE & RESCUE
Sprinkler System:	Y
Emergency Contact:	ROBERT MCDONALD
Emergency Procedure:	COMMUNICATIONS CENTER & FLEET SVCS DEPT
Business Type:	AMBULANCE OPERATION ADMIN VEHICLE MAINT DISPATCH
Facility Type:	Not reported
Division/Department:	Not reported
Facility Status:	Not reported
Status TRI:	Not reported
Status RMP:	Not reported
Status PSM:	Not reported
Status CR2K:	Not reported
Status 302:	Not reported
Owner Name:	Not reported
Latest Report ID:	Not reported
Case Number:	Not reported
Chemical Name:	Not reported
EHS Name:	Not reported
Is Pure:	Not reported
Is Mix:	Not reported
Is EHS:	Not reported
Mixture Component:	Not reported
Maximum DailyAmount Code:	Not reported
Maximum DailyAmount Unit:	Not reported
Chemical Added Date:	Not reported
Is ChemPSM:	Not reported
Is Chem112r:	Not reported
Is Chem302:	Not reported
Is Pesticide:	Not reported
Is Fertilizer:	Not reported
Physical State:	Not reported
UNNA Number:	Not reported
NFPA Health:	Not reported

AMERICAN MEDICAL RESPONSE NW (Continued) **S111245822**

NFPA Flammability:	Not reported
NFPA Reactivity:	Not reported
NFPA Special Notice:	Not reported
Hazards:	Not reported
No# of Days Onsite:	Not reported
Latitude:	Not reported
Longitude:	Not reported

Facility:

Chemical Name:	OXYGEN MEDICAL
Physical Description:	GAS
Case Number:	7782447
Facility Id:	049730
Physical State Of The Substance:	3
Avag Amt Possessed During Year CD:	20
Max Amt Possessed During Year CD:	20
Applicable Unit Of Measure Code:	3
Description Of The Unit Of Measure:	CUBIC FEET
Type Code:	L
Description:	CYLINDER
Type Code:	Not reported
Temperature Description:	Not reported
Pressure of Code:	1
Pressure Description:	NORMAL PRESSURE
Pressure of Code:	Not reported
Pressure Description:	Not reported
Temperature Description:	NORMAL TEMPERATURE
Temperature of The Hazardous Substance Code:	4
Temperature Description:	Not reported
Temperature of The Hazardous Substance Code:	Not reported
Days Hazardous Substance On Site During Year:	365
Is The Substance Protected A Trade Secret:	False
Description Of The Max Qnty Code:	1,000-4,999
Description Of The Avg Qnty Code:	1,000-4,999
Most Hazardous Ingridient:	OXYGEN
United Nations/north America 4 Digit Class Number:	1072
Hazard Rank:	2
EHS Ingredient:	Not reported
Substance Pure:	True
Substance Mix:	False
First Hazardous Class Code For Chemical:	Non-flammable Gas
Second Hazardous Class Code For Chemical:	Oxidizers
Third Hazardous Class Code For Chemical:	Not reported
Hazard Class 1 Of The Chemical:	2.2
Hazard Class 2 Of The Chemical:	5.1
Hazard Class 3 Of The Chemical:	Not reported

Chemical:

Chemical Name:	OXYGEN MEDICAL
United Nations/north America 4 Digit Class Number:	1072
Chemical Abstract Service Identifier Number:	7782447
Chemical Is Extremely Hazardous Substance (EHS):	Not reported
First Hazardous Class Code For Chemical:	Non-flammable Gas
Second Hazardous Class Code For Chemical:	Oxidizers
Third Hazardous Class Code For Chemical:	Not reported
Hazard Class 1 Of The Chemical:	2.2
Hazard Class 2 Of The Chemical:	5.1
Hazard Class 3 Of The Chemical:	Not reported

AMERICAN MEDICAL RESPONSE NW (Continued) **S111245822**

Chemical Is A Toxic 313 Chemical:	Not reported
EPA Pesticide Registration Number:	Not reported
Contains 112R:	Not reported
Contains EHS:	Not reported
Fertilizer:	N
Pesticide:	N
Contains 313:	Not reported

BB1452 **OR HAZMAT** **S102044954**
ESE **815 SE WASHINGTON** **N/A**
< 1/8 **PORTLAND, OR 97214**
0.048 mi.
251 ft. **Site 10 of 21 in cluster BB**

Relative:
Higher

Actual:
53 ft.

HAZMAT:

Responsble Party:	WARREN MCMONIES
RP Company:	Not reported
RP Address:	4333 NE BROADWAY
RP City,St,Zip:	PORTLAND, OR
Facility ID:	940429
OERS Number:	Not reported
Dept Rsp:	HAZMAT TEAM PORTLAND - 06
Narrative:	Not reported
Property Loss:	Not reported
Amount Released:	Not reported
Service County:	Not reported
Service Name:	Not reported
Incident Type:	Not reported
Civilian Casualty Activity:	Not reported
Chemical Name:	Not reported
Hazmat Area Affected:	Not reported
Hazmat Area Evacuated:	Not reported
Hazmat Container Type:	Not reported
Hazmat Physical State Released:	Not reported
Hazmat Released Into:	Not reported
Hazmat Released Volume Units:	Not reported
Hazmat Released Weight Units:	Not reported
Hazmat Released From:	Not reported
Hazmat Area Affected Measurement:	Not reported
Hazmat No. of People Evacuated:	Not reported
Hazmat No of Buildings Evacuated:	Not reported
Incident Content Loss:	Not reported
Civilian Casualty Patient Disposition:	Not reported
Incident Mixed Use Property:	Not reported
Location Type:	Not reported
Incident Aid Given Or Received:	Not reported
Incident AID Received from FDID:	Not reported
Incident Aided Department FDID:	Not reported
Person Involved Business Name:	Not reported
Person Involved First Name:	Not reported
Person Involved Last Name:	Not reported
Person Involved Type:	Not reported
Person Involved Phone Number:	Not reported
Person Involved Primary Language:	Not reported
Hazmat Evacuated Measurement:	Not reported
Hazmat Story of Release:	Not reported

(Continued) **S102044954**

Remark:	Not reported
Incident District:	HAZMAT TEAM PORTLAND - 06
Date Added:	01/01/1985
Unit:	Not reported
Agency Phone:	0008233850
Osfm Incident Report Number:	940429
Dept. Responding:	HAZMAT TEAM PORTLAND - 06
Person Making Report:	PERRY SIGLER
Title:	LT
Agency:	HAZMAT TEAM PORTLAND - 06
Phone:	0008233850
Date Of Incident:	09/23/1994
Call Time:	12:00:00 AM
In Route:	12:00:00 AM
Arrival:	4:40:00 PM
Depart Scene:	12:00:00 AM
Back In Quarters:	12:00:00 AM
In Service:	12:00:00 AM
Dist Of Incident:	HAZMAT TEAM PORTLAND - 06
Were State Resources Used?:	False
Was Oers Notified?:	False
Oers Number:	Not reported
Team Number:	HM06
Agency Report Number:	94-37165
Unit:	Not reported
Highway:	Not reported
Mile Post:	Not reported
Scene Type:	Private Structure
Area Type:	Commercial
Responsible Party(Ies):	WARREN MCMONIES
Company:	Not reported
Respcontact:	Not reported
Address:	4333 NE BROADWAY
Resp City:	PORTLAND
Resp State:	OR
Resp ZipCode:	Not reported
Phone:	0002497777
Resp Phone2:	Not reported
Weather:	0
Temperature:	0
Wind Speed:	0
Wind Direction:	Not reported
Were Haz Materials Released?:	True
Operation Performed:	During Delivery/Shipment
Cause:	Unknown
Vehicle And Cargo:	0
Fixed Property:	0
Total Loss:	$0.00
Hazmat Population Density:	Not reported
HazMat Actions Taken - Description:	Not reported
Hazmat Factors Contributing To Release:	Not reported
Hazmat DOT Hazard Classification:	Not reported
Hazmat CAS Number:	Not reported
Hazardous Materials Release:	Not reported
Fire Incident Type:	Not reported
Property Use:	Not reported
Latitude:	Not reported

(Continued) **S102044954**

Longitude: Not reported
Hazmat Disposition: Not reported

Chemical:
Chemical Info: 7128
Chemical Id: 35430
Incident Id: 940429
Chemical Name: UNKNOWN CHEMICAL
UNNA: Not reported
Amount At Risk: 0
Amount Released: 0
Amount Measured: 0
Biological: False
Radiological: False

Chemical Id: 35430
Chemical Name: UNKNOWN CHEMICAL
Hazardous Ingredient: UNKNOWN CHEMICAL
Hazardous Class 1: 9.0
Hazardous Class 2: Not reported
Hazardous Rank: 2
Case Number: Not reported
UNNA Number: Not reported
EPA Pest Reg: Not reported
EHA Chem: Not reported
PSM Chem: Not reported
CAA 112R Chem: Not reported

Method:
Method Used Id: 2005
Incident Id: 940429
Identity Method: 6

Method Used Id: 5495
Incident Id: 940429
Identity Method: 5

Released:
Release Behavior Id: 1641
Incident Id: 940429
Behavior: 1

Narrative:
Narrative Id: 4975
Incident Id: 940429
Incident Narrative: SMALL LEAK FROM OUTDATED REFRIGERATION SYSTEM. RECON - 60 PPM. LEAK STOPPED. VENTILATED APTS (BASEMENT). LOWER PPM TO BELOW TLV (2PPM PER CAMEO) CONTRATOR CHECKED SYSTEM - ALL OK. LESS THAN 1 PPM. REOCCUPY.
Incident Date: 9/23/1994

BE1453 ENE < 1/8 0.048 mi. 254 ft. — **PALACE LAUNDRY CO**, **310 NE 10TH AVE**, **PORTLAND, OR** — **EDR Hist Cleaner** — **1009479668** / **N/A**

Site 1 of 21 in cluster BE

Relative: Higher
Actual: 110 ft.

EDR Hist Cleaner

Year:	Name:	Type:
1935	PALACE LAUNDRY CO	LAUNDRIES
1940	PALACE LAUNDRY CO	LAUNDRIES
1950	PALACE LAUNDRY CO	CLEANERS AND DYERS
1950	PALACE LAUNDRY CO	DYERS AND CLEANERS
1950	PALACE LAUNDRY CO	LAUNDRIES
1955	PALACE LAUNDRY CO	LAUNDRIES

BF1454 WSW < 1/8 0.049 mi. 261 ft. — **PARK BLOCK 4**, **723 - 739 SW PARK AVE**, **PORTLAND, OR** — **OR RGA LUST** — **S115413871** / **N/A**

Site 1 of 33 in cluster BF

Relative: Higher
Actual: 71 ft.

RGA LUST:

2011	PARK BLOCK 4	723 - 739 SW PARK AVE
2010	PARK BLOCK 4	723 - 739 SW PARK AVE
2009	PARK BLOCK 4	723 - 739 SW PARK AVE
2008	PARK BLOCK 4	723 - 739 SW PARK AVE

BF1455 WSW < 1/8 0.049 mi. 261 ft. — **HEATING OIL TANK**, **723 - 739 SW PARK AVE**, **PORTLAND, OR 97205** — **OR LUST** — **S109204454** / **N/A**

Site 2 of 33 in cluster BF

Relative: Higher
Actual: 71 ft.

LUST:

Region:	North Western Region
Facility ID:	26-08-0394
Cleanup Received Date:	04/10/2008
Cleanup Start Date:	Not reported
Cleanup Complete Date:	**04/23/2008**
Decode for Region:	**North West Region**

BF1456 WSW < 1/8 0.049 mi. 261 ft. — **HEATING OIL TANK**, **723 - 739 SW PARK AVE**, **PORTLAND, OR** — **OR RGA LUST** — **S115396160** / **N/A**

Site 3 of 33 in cluster BF

Relative: Higher
Actual: 71 ft.

RGA LUST:

2012	HEATING OIL TANK	723 - 739 SW PARK AVE

AV1457 **OR SPILLS** **S118185707**
WSW **750 SW BROADWAY** **N/A**
< 1/8 **PORTLAND, OR 97205**
0.050 mi.
263 ft. **Site 5 of 28 in cluster AV**

Relative:
Higher

Actual:
66 ft.

OR SPILLS:

Facility ID:	2004-1494
Incident Status:	Archive
Material:	Not reported
Quantity:	Not reported
Unit of Measure:	Not reported
Release Date:	07/14/2004
Description:	Report of white powder in an envelope taped under a cabinet in one of the offices in Pioneer Courthouse Square. Hazmat 41, team 6 has responded in level A PPE.
Lat/Long:	45.519 / -122.6797
Source:	Other
Media:	Suspected, unknown, or no discharge
Responsible Company:	Not reported
Responsible Address:	Not reported
Responsible City,St,Zip:	Not reported

AT1458 **WAGNER ELECTRIC CORP** **EDR Hist Auto** **1009490796**
WNW **308 NW 11TH AVE** **N/A**
< 1/8 **PORTLAND, OR**
0.050 mi.
264 ft. **Site 22 of 43 in cluster AT**

Relative:
Higher

Actual:
43 ft.

EDR Hist Auto

Year:	Name:	Type:
1935	WAGNER ELECTRIC CORP	AUTOMOBILE REPAIRING
1987	WESTERN SEAT COVER CO	Fabricated Textile Products, NEC

V1459 **PLYMOUTH GARAGE** **EDR Hist Auto** **1009493452**
NW **581 IRVING** **N/A**
< 1/8 **PORTLAND, OR**
0.050 mi.
265 ft. **Site 71 of 72 in cluster V**

Relative:
Higher

Actual:
34 ft.

EDR Hist Auto

Year:	Name:	Type:
1930	PLYMOUTH GARAGE	AUTOMOBILE GARAGES

R1460 **ONE FINANCIAL CENTER** **OR LUST** **S100500501**
SW **FIRST AND MORRISON ST** **N/A**
< 1/8 **PORTLAND, OR 97023**
0.050 mi.
265 ft. **Site 28 of 33 in cluster R**

Relative:
Higher

Actual:
35 ft.

LUST:

Region:	North Western Region
Facility ID:	26-85-0004
Cleanup Received Date:	12/02/1985
Cleanup Start Date:	12/02/1985

ONE FINANCIAL CENTER (Continued) **S100500501**

Cleanup Complete Date: 11/16/1992
Decode for Region: North West Region

R1461
SW
< 1/8
0.050 mi.
265 ft.

ONE FINANCIAL CENTER
FIRST AND MORRISON ST
PORTLAND, OR

OR RGA LUST **S115412870**
N/A

Site 29 of 33 in cluster R

Relative:
Higher

Actual:
35 ft.

RGA LUST:

2012	ONE FINANCIAL CENTER	FIRST AND MORRISON ST
2011	ONE FINANCIAL CENTER	FIRST AND MORRISON ST
2010	ONE FINANCIAL CENTER	FIRST AND MORRISON ST
2009	ONE FINANCIAL CENTER	FIRST AND MORRISON ST
2008	ONE FINANCIAL CENTER	FIRST AND MORRISON ST
2007	ONE FINANCIAL CENTER	FIRST AND MORRISON ST
2006	ONE FINANCIAL CENTER	FIRST AND MORRISON ST
2005	ONE FINANCIAL CENTER	FIRST AND MORRISON ST
2004	ONE FINANCIAL CENTER	FIRST AND MORRISON ST
2003	ONE FINANCIAL CENTER	FIRST AND MORRISON ST
2002	ONE FINANCIAL CENTER	FIRST AND MORRISON ST

BF1462
WSW
< 1/8
0.051 mi.
267 ft.

725 SW PARK
PORTLAND, OR 97201

OR HAZMAT **S101950592**
N/A

Site 4 of 33 in cluster BF

Relative:
Higher

Actual:
71 ft.

HAZMAT:

Responsble Party:	ROBERT A RICE
RP Company:	VIRGINIA CAFE
RP Address:	725 SW PARK
RP City,St,Zip:	PORTLAND 97201
Facility ID:	880127
OERS Number:	Not reported
Dept Rsp:	PORTLAND BUREAU OF F&R&EMS
Narrative:	Not reported
Property Loss:	Not reported
Amount Released:	Not reported
Service County:	Not reported
Service Name:	Not reported
Incident Type:	Not reported
Civilian Casualty Activity:	Not reported
Chemical Name:	Not reported
Hazmat Area Affected:	Not reported
Hazmat Area Evacuated:	Not reported

(Continued) **S101950592**

Hazmat Container Type:	Not reported
Hazmat Physical State Released:	Not reported
Hazmat Released Into:	Not reported
Hazmat Released Volume Units:	Not reported
Hazmat Released Weight Units:	Not reported
Hazmat Released From:	Not reported
Hazmat Area Affected Measurement:	Not reported
Hazmat No. of People Evacuated:	Not reported
Hazmat No of Buildings Evacuated:	Not reported
Incident Content Loss:	Not reported
Civilian Casualty Patient Disposition:	Not reported
Incident Mixed Use Property:	Not reported
Location Type:	Not reported
Incident Aid Given Or Received:	Not reported
Incident AID Received from FDID:	Not reported
Incident Aided Department FDID:	Not reported
Person Involved Business Name:	Not reported
Person Involved First Name:	Not reported
Person Involved Last Name:	Not reported
Person Involved Type:	Not reported
Person Involved Phone Number:	Not reported
Person Involved Primary Language:	Not reported
Hazmat Evacuated Measurement:	Not reported
Hazmat Story of Release:	Not reported
Remark:	Not reported
Incident District:	PORTLAND BUREAU OF F&R&EMS
Date Added:	01/01/1985
Unit:	Not reported
Agency Phone:	5032437946
Osfm Incident Report Number:	880127
Dept. Responding:	PORTLAND BUREAU OF F&R&EMS
Person Making Report:	DAVID HAMILTON
Title:	CAPT.
Agency:	PORTLAND BUREAU OF F&R&EMS
Phone:	5032437946
Date Of Incident:	09/22/1988
Call Time:	12:00:00 AM
In Route:	12:00:00 AM
Arrival:	8:50:00 PM
Depart Scene:	12:00:00 AM
Back In Quarters:	12:00:00 AM
In Service:	10:21:00 PM
Dist Of Incident:	PORTLAND BUREAU OF F&R&EMS
Were State Resources Used?:	False
Was Oers Notified?:	False
Oers Number:	Not reported
Team Number:	Not reported
Agency Report Number:	88-38095
Unit:	Not reported
Highway:	Not reported
Mile Post:	Not reported
Scene Type:	Public Structure
Area Type:	Commercial
Responsible Party(Ies):	ROBERT A RICE
Company:	VIRGINIA CAFE
Respcontact:	Not reported
Address:	725 SW PARK

(Continued) **S101950592**

Resp City:	PORTLAND
Resp State:	Not reported
Resp ZipCode:	97201
Phone:	Not reported
Resp Phone2:	Not reported
Weather:	0
Temperature:	0
Wind Speed:	0
Wind Direction:	Not reported
Were Haz Materials Released?:	True
Operation Performed:	Not reported
Cause:	Unknown
Vehicle And Cargo:	0
Fixed Property:	0
Total Loss:	$0.00
Hazmat Population Density:	Not reported
HazMat Actions Taken - Description:	Not reported
Hazmat Factors Contributing To Release:	Not reported
Hazmat DOT Hazard Classification:	Not reported
Hazmat CAS Number:	Not reported
Hazardous Materials Release:	Not reported
Fire Incident Type:	Not reported
Property Use:	Not reported
Latitude:	Not reported
Longitude:	Not reported
Hazmat Disposition:	Not reported

HAZMAT:

Casualties Id:	192
Incident Id:	880127
Casualties Type:	1
Injury Exp:	0
Injury Other:	3
Death Exp:	0
Death Other:	0
Hopitalized:	0

Chemical:

Chemical Info:	5151
Chemical Id:	35430
Incident Id:	880127
Chemical Name:	UNKNOWN CHEMICAL
UNNA:	Not reported
Amount At Risk:	0
Amount Released:	0
Amount Measured:	0
Biological:	False
Radiological:	False

Chemical Id:	35430
Chemical Name:	UNKNOWN CHEMICAL
Hazardous Ingredient:	UNKNOWN CHEMICAL
Hazardous Class 1:	9.0
Hazardous Class 2:	Not reported
Hazardous Rank:	2
Case Number:	Not reported
UNNA Number:	Not reported

(Continued) **S101950592**

EPA Pest Reg: Not reported
EHA Chem: Not reported
PSM Chem: Not reported
CAA 112R Chem: Not reported

Method:
Method Used Id: 1194
Incident Id: 880127
Identity Method: 6

Released:
Release Behavior Id: 887
Incident Id: 880127
Behavior: 1

Narrative:
Narrative Id: 2247
Incident Id: 880127
Incident Narrative: UNKNOWN SUBSTANCE CONTAMINATED A SMALL AREA OF THE CARPET IN A RESTAURANT CAUSING PERSONS IN THE IMMEDIATE VICINITY TO FEEL ILL. PERFORMED ON-SCENE TEST ON SUBSTANCE BUT UNABLE TO POSITIVELY IDENTIFY. DECON CONDUCTED ON VICTIMS BELONGINGS. HEALTH DIVISIO
Incident Date: 9/22/1988

AW1463 **HULME, ROBERT H** **FINDS** **1006861439**
East **221 SE 11TH AVE** **N/A**
< 1/8 **PORTLAND, OR 97214**
0.051 mi.
267 ft. **Site 11 of 26 in cluster AW**

Relative: Higher

Actual: 92 ft.

FINDS:

Registry ID: 110014241196

Environmental Interest/Information System
OR-DEQ (Oregon - Department Of Environmental Quality) is a regulatory agency whose job is to protect the quality of Oregon's Environment. DEQ uses a combination of technical assistance, inspections and permitting to help public and private facilities and citizens understand and comply with state and federal environmental regulations.

Click this hyperlink while viewing on your computer to access additional FINDS: detail in the EDR Site Report.

AW1464 **HULME, ROBERT H.** **OR RGA LUST** **S115402184**
East **221 SE 11TH AVE** **N/A**
< 1/8 **PORTLAND, OR**
0.051 mi.
267 ft. **Site 12 of 26 in cluster AW**

Relative:
Higher

Actual:
92 ft.

RGA LUST:

2012	HULME, ROBERT H.	221 SE 11TH AVE
2011	HULME, ROBERT H.	221 SE 11TH AVE
2010	HULME, ROBERT H.	221 SE 11TH AVE
2009	HULME, ROBERT H.	221 SE 11TH AVE
2008	HULME, ROBERT H.	221 SE 11TH AVE
2007	HULME, ROBERT H.	221 SE 11TH AVE
2006	HULME, ROBERT H.	221 SE 11TH AVE
2005	HULME, ROBERT H.	221 SE 11TH AVE
2004	HULME, ROBERT H.	221 SE 11TH AVE
2002	HULME, ROBERT H.	221 SE 11TH AVE

AW1465 **HULME, ROBERT H** **OR LUST** **U000432699**
East **221 SE 11TH AVE** **OR UST** **N/A**
< 1/8 **PORTLAND, OR 97214**
0.051 mi.
267 ft. **Site 13 of 26 in cluster AW**

Relative:
Higher

Actual:
92 ft.

LUST:

Region:	North Western Region
Facility ID:	26-91-0103
Cleanup Received Date:	03/06/1991
Cleanup Start Date:	03/06/1991
Cleanup Complete Date:	**03/18/1992**
Decode for Region:	**North West Region**

UST:

Facility ID:	3597
Facility Telephone:	(503) 234-6280
Permittee Name:	ROBERT H HULME, OWNER
Number of Permitted Tanks:	Not reported
Active Tanks:	Not reported
Decommissioned Tanks:	4
Number of Tanks:	4

R1466
SW
< 1/8
0.051 mi.
268 ft.

ONE FINANCIAL CENTER
FIRST AND MORRISON ST
PORTLAND, OR 97204

FINDS **1006862293**
N/A

Site 30 of 33 in cluster R

Relative:
Higher

Actual:
35 ft.

FINDS:

Registry ID: 110014249857

Environmental Interest/Information System
OR-DEQ (Oregon - Department Of Environmental Quality) is a regulatory agency whose job is to protect the quality of Oregon's Environment. DEQ uses a combination of technical assistance, inspections and permitting to help public and private facilities and citizens understand and comply with state and federal environmental regulations.

Click this hyperlink while viewing on your computer to access additional FINDS: detail in the EDR Site Report.

V1467
NW
< 1/8
0.051 mi.
269 ft.

GREYHOUND TANKS
NW IRVING ST BTWN 5TH & 6TH AVE
PORTLAND, OR 97209

FINDS **1011951166**
N/A

Site 72 of 72 in cluster V

Relative:
Higher

Actual:
35 ft.

FINDS:

Registry ID: 110037752875

Environmental Interest/Information System
OR-DEQ (Oregon - Department Of Environmental Quality) is a regulatory agency whose job is to protect the quality of Oregon's Environment. DEQ uses a combination of technical assistance, inspections and permitting to help public and private facilities and citizens understand and comply with state and federal environmental regulations.

Click this hyperlink while viewing on your computer to access additional FINDS: detail in the EDR Site Report.

T1468
SW
< 1/8
0.052 mi.
272 ft.

ROSE CITY PLATING WORKS
700 NE 3RD
PORTLAND, OR 97232

FINDS **1006864504**
N/A

Site 22 of 24 in cluster T

Relative:
Higher

Actual:
42 ft.

FINDS:

Registry ID: 110014273366

Environmental Interest/Information System
OR-DEQ (Oregon - Department Of Environmental Quality) is a regulatory agency whose job is to protect the quality of Oregon's Environment. DEQ uses a combination of technical assistance, inspections and

ROSE CITY PLATING WORKS (Continued) **1006864504**

permitting to help public and private facilities and citizens understand and comply with state and federal environmental regulations.

Click this hyperlink while viewing on your computer to access additional FINDS: detail in the EDR Site Report.

AV1469
WSW
< 1/8
0.052 mi.
274 ft.

CRUTCHER BROS CO **EDR Hist Auto** **1009494882**
752 E BROADWAY **N/A**
PORTLAND, OR

Site 6 of 28 in cluster AV

Relative:
Higher

EDR Hist Auto

Actual:
66 ft.

Year:	Name:	Type:
1930	CRUTCHER BROS CO	AUTOMOBILE GARAGES

S1470
SSE
< 1/8
0.052 mi.
275 ft.

AL SHELL SERVICE **EDR Hist Auto** **1009493298**
56 SE MORRISON **N/A**
PORTLAND, OR

Site 9 of 13 in cluster S

Relative:
Higher

EDR Hist Auto

Actual:
36 ft.

Year:	Name:	Type:
1950	LUTZ SHELL SERVICE	GASOLINE STATIONS
1955	AL SHELL SERVICE	GASOLINE STATIONS
1960	AL S SHELL SERVICE	GASOLINE STATIONS

BA1471
WNW
< 1/8
0.052 mi.
276 ft.

ART STEARNS TIRES WEST **OR LUST** **U001150143**
435 NW 10TH AVE **OR UST** **N/A**
PORTLAND, OR 97209

Site 10 of 30 in cluster BA

Relative:
Higher

Actual:
41 ft.

LUST:

Region:	North Western Region
Facility ID:	26-92-0212
Cleanup Received Date:	07/28/1992
Cleanup Start Date:	07/27/1992
Cleanup Complete Date:	**03/12/2001**
Decode for Region:	**North West Region**

UST:

Facility ID:	11076
Facility Telephone:	(503)223-6193
Permittee Name:	QUIN BANTA, OWNER
Number of Permitted Tanks:	Not reported
Active Tanks:	Not reported
Decommissioned Tanks:	4
Number of Tanks:	4

BA1472
WNW
< 1/8
0.052 mi.
276 ft.

GREGORY BUILDING
435 NW 10TH AVE
PORTLAND, OR 97209

Site 11 of 30 in cluster BA

FINDS **1006852675**
N/A

Relative:
Higher

Actual:
41 ft.

FINDS:

Registry ID: 110014147093

Environmental Interest/Information System
OR-DEQ (Oregon - Department Of Environmental Quality) is a regulatory agency whose job is to protect the quality of Oregon's Environment. DEQ uses a combination of technical assistance, inspections and permitting to help public and private facilities and citizens understand and comply with state and federal environmental regulations.

Click this hyperlink while viewing on your computer to access additional FINDS: detail in the EDR Site Report.

BA1473
WNW
< 1/8
0.052 mi.
276 ft.

ART STEARNS TIRES WEST
435 NW 10TH
PORTLAND, OR

Site 12 of 30 in cluster BA

OR RGA LUST **S115354317**
N/A

Relative:
Higher

Actual:
41 ft.

RGA LUST:

2012	ART STEARNS TIRES WEST	435 NW 10TH
2011	ART STEARNS TIRES WEST	435 NW 10TH
2010	ART STEARNS TIRES WEST	435 NW 10TH
2009	ART STEARNS TIRES WEST	435 NW 10TH
2008	ART STEARNS TIRES WEST	435 NW 10TH
2007	ART STEARNS TIRES WEST	435 NW 10TH
2006	ART STEARNS TIRES WEST	435 NW 10TH
2005	ART STEARNS TIRES WEST	435 NW 10TH
2004	ART STEARNS TIRES WEST	435 NW 10TH
2003	ART STEARNS TIRES WEST	435 NW 10TH
2002	ART STEARNS TIRES WEST	435 NW 10TH

BF1474 **NEW CINGULAR WIRELESS PCS, LLC - USID185505** **OR HSIS** **S123273200**
WSW **600 SW 10TH AVE** **N/A**
< 1/8 **PORTLAND, OR 97205**
0.052 mi.
276 ft. **Site 5 of 33 in cluster BF**

Relative:
Higher

Actual:
72 ft.

HSIS:

Facility ID:	123258
Department Or Division Of Company:	Not reported
Extremely Hazardous Substance:	Not reported
Facility Has Written Emergency Plan:	Not reported
Contains 112R:	Not reported
NAICS Code 1:	Not reported
NAICS Desc 1:	Not reported
NAICS Code 2:	Not reported
NAICS Desc 2:	Not reported
Manager Name:	Not reported
Business Phone:	Not reported
Mailing Address:	Not reported
Mailing City:	Not reported
Mailing State:	Not reported
Mailing Zip:	Not reported
No. of Employees:	Not reported
Day Phone:	Not reported
Placard:	Not reported
Fire Dept Code:	Not reported
FD:	MULTNOMAH CO RFPD #14
Sprinkler System:	Not reported
Emergency Contact:	Not reported
Emergency Procedure:	Not reported
Business Type:	Not reported
Facility Type:	Private
Division/Department:	Not reported
Facility Status:	ACTIVE
Status TRI:	Active
Status RMP:	Active
Status PSM:	Active
Status CR2K:	Inactive
Status 302:	Active
Owner Name:	Randall Stephenson
Latest Report ID:	-
Case Number:	Not reported
Chemical Name:	Not reported
EHS Name:	Not reported
Is Pure:	Not reported
Is Mix:	Not reported
Is EHS:	Not reported
Mixture Component:	Not reported
Maximum DailyAmount Code:	Not reported
Maximum DailyAmount Unit:	Not reported
Chemical Added Date:	Not reported
Is ChemPSM:	Not reported
Is Chem112r:	Not reported
Is Chem302:	Not reported
Is Pesticide:	Not reported
Is Fertilizer:	Not reported
Physical State:	Not reported
UNNA Number:	Not reported
NFPA Health:	Not reported

NEW CINGULAR WIRELESS PCS, LLC - USID185505 (Continued) **S123273200**

NFPA Flammability:	Not reported
NFPA Reactivity:	Not reported
NFPA Special Notice:	Not reported
Hazards:	Not reported
No# of Days Onsite:	Not reported
Latitude:	45.5203
Longitude:	-122.682

BF1475 **MARSH HAT WORKS** **EDR Hist Cleaner** **1009482587**
WSW **732 SW PARK AVE** **N/A**
< 1/8 **PORTLAND, OR**
0.053 mi.
278 ft. **Site 6 of 33 in cluster BF**

Relative: EDR Hist Cleaner
Higher

Actual:
71 ft.

Year:	Name:	Type:
1935	MARSH HAT WORKS	HAT CLEANERS AND BLOCKERS

BF1476 **NORDSTROM INC 020** **RCRA-SQG** **1024893170**
WSW **701 SW BROADWAY** **ORQ000037215**
< 1/8 **PORTLAND, OR 97205**
0.053 mi.
280 ft. **Site 7 of 33 in cluster BF**

Relative: RCRA-SQG:
Higher

Actual:
67 ft.

Date form received by agency:	12/31/2019
Facility name:	NORDSTROM INC 020
Facility address:	701 SW BROADWAY PORTLAND, OR 97205-3301
EPA ID:	ORQ000037215
Mailing address:	1700 7TH AVE SEATTLE, WA 98101
Contact:	JIM NEWBY
Contact address:	701 SW BROADWAY PORTLAND, OR 97205
Contact country:	US
Contact telephone:	503-224-6666
Contact email:	JIM.NEWBY@NORDSTROM.COM
EPA Region:	10
Classification:	Small Small Quantity Generator
Description:	Handler: generates more than 100 and less than 1000 kg of hazardous waste during any calendar month and accumulates less than 6000 kg of hazardous waste at any time; or generates 100 kg or less of hazardous waste during any calendar month, and accumulates more than 1000 kg of hazardous waste at any time

Owner/Operator Summary:

Owner/operator name:	NORDSTROM INC 020
Owner/operator address:	701 SW BROADWAY PORTLAND, OR 97205
Owner/operator country:	US
Owner/operator telephone:	503-224-6666
Owner/operator email:	Not reported
Owner/operator fax:	Not reported
Owner/operator extension:	Not reported

NORDSTROM INC 020 (Continued) **1024893170**

Legal status: Private
Owner/Operator Type: Owner
Owner/Op start date: 12/31/2019
Owner/Op end date: Not reported

Owner/operator name: NORDSTROM INC 020
Owner/operator address: 701 SW BROADWAY
PORTLAND, OR 97205
Owner/operator country: US
Owner/operator telephone: 503-224-6666
Owner/operator email: Not reported
Owner/operator fax: Not reported
Owner/operator extension: Not reported
Legal status: Private
Owner/Operator Type: Operator
Owner/Op start date: 12/31/2019
Owner/Op end date: Not reported

Handler Activities Summary:
U.S. importer of hazardous waste: No
Mixed waste (haz. and radioactive): No
Recycler of hazardous waste: No
Transporter of hazardous waste: No
Treater, storer or disposer of HW: No
Underground injection activity: No
On-site burner exemption: No
Furnace exemption: No
Used oil fuel burner: No
Used oil processor: No
User oil refiner: No
Used oil fuel marketer to burner: No
Used oil Specification marketer: No
Used oil transfer facility: No
Used oil transporter: No

Historical Generators:
Date form received by agency: 04/01/2018
Site name: NORDSTROM INC 020
Classification: Small Quantity Generator

Hazardous Waste Summary:

. Waste code: NA
. Waste name: NA

Violation Status: No violations found

BF1477 **NORDSTROM INC 020** **ECHO** **1024141291**
WSW **701 SW BROADWAY** **N/A**
< 1/8 **PORTLAND, OR 97205**
0.053 mi.
280 ft. **Site 8 of 33 in cluster BF**

Relative:
Higher

Actual:
67 ft.

ECHO:
Envid: 1024141291
Registry ID: 110070244863
DFR URL: http://echo.epa.gov/detailed-facility-report?fid=110070244863

BF1478 WSW < 1/8 0.053 mi. 280 ft. | **NORDSTROM INC 020**
701 SW BROADWAY
PORTLAND, OR 97205 | **FINDS** | **1024239704**
N/A

Site 9 of 33 in cluster BF

Relative: Higher

Actual: 67 ft.

FINDS:

Registry ID: 110070244863

Environmental Interest/Information System
RCRAInfo is a national information system that supports the Resource Conservation and Recovery Act (RCRA) program through the tracking of events and activities related to facilities that generate, transport, and treat, store, or dispose of hazardous waste. RCRAInfo allows RCRA program staff to track the notification, permit, compliance, and corrective action activities required under RCRA.

Click this hyperlink while viewing on your computer to access additional FINDS: detail in the EDR Site Report.

BC1479 ESE < 1/8 0.053 mi. 280 ft. | **HOWARD JESS L**
423 SE 10TH AVE
PORTLAND, OR | **EDR Hist Auto** | **1009492046**
N/A

Site 8 of 21 in cluster BC

Relative: Higher

Actual: 71 ft.

EDR Hist Auto

Year:	Name:	Type:
1940	HOWARD JESS L	AUTOMOBILE REPAIRING

A1480 West < 1/8 0.053 mi. 281 ft. | **CARDINAL CLEANERS AND DYERS**
1102 SW WASHINGTON
PORTLAND, OR | **EDR Hist Cleaner** | **1009475660**
N/A

Site 92 of 93 in cluster A

Relative: Higher

Actual: 70 ft.

EDR Hist Cleaner

Year:	Name:	Type:
1940	CARDINAL CLEANERS AND DYERS	CLOTHES PRESSERS AND CLEANERS
1955	WASHINGTON CARDINAL CLEANERS AN	CLEANERS AND DYERS
1960	WASHINGTON CARDINAL CLEANERS AN	CLEANERS AND DYERS
1965	WASHINGTON CARDINAL CLEANERS	CLEANERS AND DYERS

AW1481 **BENCHMARK CONSTRUCTION COMPANY** **RCRA-CESQG** **1005418033**
East **124 B SE 11TH AVE** **ORQ000018804**
< 1/8 **PORTLAND, OR 97214**
0.053 mi.
281 ft. **Site 14 of 26 in cluster AW**

Relative:
Higher

Actual:
97 ft.

RCRA-CESQG:

Date form received by agency:	12/31/2004
Facility name:	BENCHMARK CONSTRUCTION COMPANY
Facility address:	124 B SE 11TH AVE PORTLAND, OR 97214
EPA ID:	ORQ000018804
Mailing address:	PO BOX 80215 PORTLAND, OR 97280-1215
Contact:	CHRIS DEAN
Contact address:	PO BOX 80215 PORTLAND, OR 97280-1215
Contact country:	US
Contact telephone:	503-243-7944
Contact email:	Not reported
EPA Region:	10
Classification:	Conditionally Exempt Small Quantity Generator
Description:	Handler: generates 100 kg or less of hazardous waste per calendar month, and accumulates 1000 kg or less of hazardous waste at any time; or generates 1 kg or less of acutely hazardous waste per calendar month, and accumulates at any time: 1 kg or less of acutely hazardous waste; or 100 kg or less of any residue or contaminated soil, waste or other debris resulting from the cleanup of a spill, into or on any land or water, of acutely hazardous waste; or generates 100 kg or less of any residue or contaminated soil, waste or other debris resulting from the cleanup of a spill, into or on any land or water, of acutely hazardous waste during any calendar month, and accumulates at any time: 1 kg or less of acutely hazardous waste; or 100 kg or less of any residue or contaminated soil, waste or other debris resulting from the cleanup of a spill, into or on any land or water, of acutely hazardous waste

Owner/Operator Summary:

Owner/operator name:	BENCHMARK CONSTRUCTION COMPANY
Owner/operator address:	PO BOX 80215 PORTLAND, OR 97280
Owner/operator country:	US
Owner/operator telephone:	503-243-7944
Owner/operator email:	Not reported
Owner/operator fax:	Not reported
Owner/operator extension:	Not reported
Legal status:	Private
Owner/Operator Type:	Owner
Owner/Op start date:	02/06/2001
Owner/Op end date:	Not reported

Owner/operator name:	BENCHMARK CONSTRUCTION COMPANY
Owner/operator address:	PO BOX 80215 PORTLAND, OR 97280
Owner/operator country:	US
Owner/operator telephone:	503-243-7944
Owner/operator email:	Not reported
Owner/operator fax:	Not reported
Owner/operator extension:	Not reported

BENCHMARK CONSTRUCTION COMPANY (Continued) **1005418033**

Legal status: Private
Owner/Operator Type: Operator
Owner/Op start date: 12/31/2004
Owner/Op end date: Not reported

Handler Activities Summary:
U.S. importer of hazardous waste: No
Mixed waste (haz. and radioactive): No
Recycler of hazardous waste: No
Transporter of hazardous waste: No
Treater, storer or disposer of HW: No
Underground injection activity: No
On-site burner exemption: No
Furnace exemption: No
Used oil fuel burner: No
Used oil processor: No
User oil refiner: No
Used oil fuel marketer to burner: No
Used oil Specification marketer: No
Used oil transfer facility: No
Used oil transporter: No

Historical Generators:
Date form received by agency: 01/07/2003
Site name: BENCHMARK CONSTRUCTION COMPANY
Classification: Conditionally Exempt Small Quantity Generator

Date form received by agency: 01/16/2002
Site name: BENCHMARK CONSTRUCTION COMPANY
Classification: Conditionally Exempt Small Quantity Generator

Date form received by agency: 02/06/2001
Site name: BENCHMARK CONSTRUCTION COMPANY
Classification: Conditionally Exempt Small Quantity Generator

Hazardous Waste Summary:

. Waste code: NA
. Waste name: NA

Violation Status: No violations found

AK1482 **KALBERER COMPANY HOT** **OR RGA LUST** **S115403951**
ENE **920 NE GLISAN** **N/A**
< 1/8 **PORTLAND, OR**
0.053 mi.
282 ft. **Site 10 of 14 in cluster AK**

Relative:
Higher

Actual:
112 ft.

RGA LUST:

2008	KALBERER COMPANY HOT	920 NE GLISAN	
2007	KALBERER COMPANY HOT	920 NE GLISAN	
2006	KALBERER COMPANY HOT	920 NE GLISAN	
2005	KALBERER COMPANY HOT	920 NE GLISAN	

KALBERER COMPANY HOT (Continued) **S115403951**

2004 KALBERER COMPANY HOT 920 NE GLISAN

2003 KALBERER COMPANY HOT 920 NE GLISAN

2002 KALBERER COMPANY HOT 920 NE GLISAN

AK1483 **HEATING OIL TANK** **OR RGA LUST** **S115399535**
ENE **920 NE GLISAN** **N/A**
< 1/8 **PORTLAND, OR**
0.053 mi.
282 ft. **Site 11 of 14 in cluster AK**

Relative: RGA LUST:
Higher
Actual:
112 ft.

2012 HEATING OIL TANK 920 NE GLISAN

AK1484 **KALBERER COMPANY HOT** **OR RGA LUST** **S115403952**
ENE **920 NE GLISAN** **N/A**
< 1/8 **PORTLAND, OR**
0.053 mi.
282 ft. **Site 12 of 14 in cluster AK**

Relative: RGA LUST:
Higher
Actual:
112 ft.

2011 KALBERER COMPANY HOT 920 NE GLISAN

2010 KALBERER COMPANY HOT 920 NE GLISAN

2009 KALBERER COMPANY HOT 920 NE GLISAN

AK1485 **SINGLE STORY CEMENT** **FINDS** **1006868356**
ENE **920 NE GLISAN ST** **N/A**
< 1/8 **PORTLAND, OR 97232**
0.053 mi.
282 ft. **Site 13 of 14 in cluster AK**

Relative: FINDS:
Higher
Actual:
112 ft.

Registry ID: 110014313055

Environmental Interest/Information System
OR-DEQ (Oregon - Department Of Environmental Quality) is a regulatory agency whose job is to protect the quality of Oregon's Environment. DEQ uses a combination of technical assistance, inspections and permitting to help public and private facilities and citizens understand and comply with state and federal environmental regulations.

Click this hyperlink while viewing on your computer to access additional FINDS: detail in the EDR Site Report.

AK1486 ENE < 1/8 0.053 mi. 282 ft. — **HEATING OIL TANK, 920 NE GLISAN, PORTLAND, OR 97232** — **OR LUST** — **S104820393, N/A**

Site 14 of 14 in cluster AK

Relative: Higher
Actual: 112 ft.

LUST:

Region:	North Western Region
Facility ID:	26-00-6463
Cleanup Received Date:	12/04/2000
Cleanup Start Date:	11/17/2000
Cleanup Complete Date:	**02/21/2001**
Decode for Region:	**North West Region**

Q1487 SE < 1/8 0.054 mi. 283 ft. — **PHOTOS MICHL, 731 SE GRAND AVE, PORTLAND, OR** — **EDR Hist Cleaner** — **1009482578, N/A**

Site 31 of 40 in cluster Q

Relative: Higher
Actual: 44 ft.

EDR Hist Cleaner

Year:	Name:	Type:
1950	PHOTOS MICHL	HAT CLEANERS AND BLOCKERS
1955	PHOTOS MICHL	HAT CLEANERS AND BLOCKERS

R1488 SW < 1/8 0.054 mi. 283 ft. — **HAT BOX THE, 178 SW MORRISON, PORTLAND, OR** — **EDR Hist Cleaner** — **1009477963, N/A**

Site 31 of 33 in cluster R

Relative: Higher
Actual: 38 ft.

EDR Hist Cleaner

Year:	Name:	Type:
1960	HAT BOX THE	HAT CLEANERS AND BLOCKERS

BF1489 WSW < 1/8 0.054 mi. 286 ft. — **PARK AVENUE WEST TOWER, 733 SW PARK AVENUE, PORTLAND, OR** — **OR UIC** — **S109155292, N/A**

Site 10 of 33 in cluster BF

Relative: Higher
Actual: 72 ft.

OR UIC:

UIC Well #:	1
Type:	5A6
Type Description:	Direct Heat Reinjection
Status:	Not Installed
UIC Number:	13425
Facility Status:	Withdrawn
Lat/Long:	45.519199 / -122.6817

UIC Well #:	2
Type:	5A6
Type Description:	Direct Heat Reinjection
Status:	Not Installed
UIC Number:	13425

PARK AVENUE WEST TOWER (Continued) **S109155292**

Facility Status: Withdrawn
Lat/Long: 45.519199 / -122.6817

Q1490
SE
< 1/8
0.055 mi.
290 ft.

GEORGE JOHN **EDR Hist Cleaner** **1009482619**
735 SE GRAND AVE **N/A**
PORTLAND, OR

Site 32 of 40 in cluster Q

Relative:
Higher

EDR Hist Cleaner

Actual:
44 ft.

Year:	Name:	Type:
1935	GEORGE JOHN	HAT CLEANERS AND BLOCKERS

BE1491
ENE
< 1/8
0.055 mi.
292 ft.

NEW SYSTEMN LAUNDRY **EDR Hist Cleaner** **1009475195**
1001 NE FLANDERS WAY **N/A**
PORTLAND, OR

Site 2 of 21 in cluster BE

Relative:
Higher

EDR Hist Cleaner

Actual:
111 ft.

Year:	Name:	Type:
1935	NEW SYSTEM LAUNDRY	LAUNDRIES
1935	ALADDIN CLEANERS AND DYERS	DYERS AND CLEANERS
1940	NEW SYSTEMN LAUNDRY	LAUNDRIES
1950	NEW SYSTEM LAUNDRY	LAUNDRIES
1955	NEW SYSTEM LAUNDRY	LAUNDRIES

R1492
SSW
< 1/8
0.055 mi.
292 ft.

UNION STATION (PORTLAND) **FINDS** **1005651807**
707 - 943 NW NAITO PKWY **N/A**
PORTLAND, OR 97209

Site 32 of 33 in cluster R

Relative:
Higher

FINDS:

Actual:
35 ft.

Registry ID: 110010151398

Environmental Interest/Information System
OR-DEQ (Oregon - Department Of Environmental Quality) is a regulatory agency whose job is to protect the quality of Oregon's Environment. DEQ uses a combination of technical assistance, inspections and permitting to help public and private facilities and citizens understand and comply with state and federal environmental regulations.

Click this hyperlink while viewing on your computer to access additional FINDS: detail in the EDR Site Report.

AW1493 East < 1/8 0.056 mi. 294 ft. | **CARDINAL CLEANERS AND DYERS**
1102 SW ASH
PORTLAND, OR | **EDR Hist Cleaner** | **1009475659**
N/A

Site 15 of 26 in cluster AW

Relative: Higher

Actual: 93 ft.

EDR Hist Cleaner

Year:	Name:	Type:
1950	CARDINAL CLEANERS AND DYERS	CLEANERS AND DYERS

T1494 SW < 1/8 0.056 mi. 294 ft. | **FLETCHER FARR AYOTTE**
708 SW 3RD AVE STE 200
PORTLAND, OR 97204 | **RCRA NonGen / NLR**
FINDS
ECHO | **1004771599**
ORQ000011304

Site 23 of 24 in cluster T

Relative: Higher

Actual: 42 ft.

RCRA NonGen / NLR:

Date form received by agency:	12/31/2004
Facility name:	FLETCHER FARR AYOTTE
Facility address:	708 SW 3RD AVE STE 200 PORTLAND, OR 97204
EPA ID:	ORQ000011304
Contact:	PAUL STRASSMAIER
Contact address:	708 SW 3RD AVE STE 200 PORTLAND, OR 97204
Contact country:	US
Contact telephone:	503-222-1661
Contact email:	Not reported
EPA Region:	10
Classification:	Non-Generator
Description:	Handler: Non-Generators do not presently generate hazardous waste

Owner/Operator Summary:

Owner/operator name:	FLETCHER FARR AYOTTE
Owner/operator address:	708 SW 3RD AVE STE 200 PORTLAND, OR 97204
Owner/operator country:	US
Owner/operator telephone:	503-222-1661
Owner/operator email:	Not reported
Owner/operator fax:	Not reported
Owner/operator extension:	Not reported
Legal status:	Private
Owner/Operator Type:	Owner
Owner/Op start date:	02/18/1999
Owner/Op end date:	Not reported

Owner/operator name:	FLETCHER FARR AYOTTE
Owner/operator address:	708 SW 3RD AVE STE 200 PORTLAND, OR 97204
Owner/operator country:	US
Owner/operator telephone:	503-222-1661
Owner/operator email:	Not reported
Owner/operator fax:	Not reported
Owner/operator extension:	Not reported
Legal status:	Private
Owner/Operator Type:	Operator
Owner/Op start date:	02/18/1999
Owner/Op end date:	Not reported

FLETCHER FARR AYOTTE (Continued) **1004771599**

Handler Activities Summary:

U.S. importer of hazardous waste:	No
Mixed waste (haz. and radioactive):	No
Recycler of hazardous waste:	No
Transporter of hazardous waste:	No
Treater, storer or disposer of HW:	No
Underground injection activity:	No
On-site burner exemption:	No
Furnace exemption:	No
Used oil fuel burner:	No
Used oil processor:	No
User oil refiner:	No
Used oil fuel marketer to burner:	No
Used oil Specification marketer:	No
Used oil transfer facility:	No
Used oil transporter:	No

Historical Generators:

Date form received by agency: 01/29/2003
Site name: FLETCHER FARR AYOTTE
Classification: Not a generator, verified

Date form received by agency: 03/21/2002
Site name: FLETCHER FARR AYOTTE
Classification: Not a generator, verified

Date form received by agency: 01/18/2001
Site name: FLETCHER FARR AYOTTE
Classification: Not a generator, verified

Date form received by agency: 01/11/2000
Site name: FLETCHER FARR AYOTTE
Classification: Not a generator, verified

Date form received by agency: 02/18/1999
Site name: FLETCHER FARR AYOTTE
Classification: Not a generator, verified

Hazardous Waste Summary:

. Waste code: NA
. Waste name: NA

. Waste code: NONE
. Waste name: None

Violation Status: No violations found

FINDS:

Registry ID: 110004817422

Environmental Interest/Information System
OR-DEQ (Oregon - Department Of Environmental Quality) is a regulatory agency whose job is to protect the quality of Oregon's Environment. DEQ uses a combination of technical assistance, inspections and

FLETCHER FARR AYOTTE (Continued) **1004771599**

permitting to help public and private facilities and citizens understand and comply with state and federal environmental regulations.

RCRAInfo is a national information system that supports the Resource Conservation and Recovery Act (RCRA) program through the tracking of events and activities related to facilities that generate, transport, and treat, store, or dispose of hazardous waste. RCRAInfo allows RCRA program staff to track the notification, permit, compliance, and corrective action activities required under RCRA.

Click this hyperlink while viewing on your computer to access additional FINDS: detail in the EDR Site Report.

ECHO:
Envid: 1004771599
Registry ID: 110004817422
DFR URL: http://echo.epa.gov/detailed-facility-report?fid=110004817422

AN1495
East
< 1/8
0.056 mi.
296 ft.

HULL WADE AUTO **EDR Hist Auto** **1009485434**
1111 NE COUCH ST **N/A**
PORTLAND, OR

Site 38 of 47 in cluster AN

Relative:
Higher

Actual:
114 ft.

EDR Hist Auto

Year:	Name:	Type:
1935	ANDERSON AND HULL GARAGE	AUTOMOBILE REPAIRING
1940	GIPE AND HULL	AUTOMOBILE REPAIRING
1950	GIPE AND LULL AUTO SERVICE	AUTOMOBILE REPAIRING
1955	GIPE AND HULL GARAGE	AUTOMOBILE REPAIRING
1960	HULL WADE AUTO	AUTOMOBILE REPAIRING
1965	HULL WAKE AUTO	AUTOMOBILE REPAIRING
1969	HULL WADE AUTOMOTIVE	General Automotive Repair Shops
1970	HULL WADE AUTO	AUTOMOBILE REPAIRING
1970	HULL WADE AUTOMOTIVE	General Automotive Repair Shops
1971	HULL WADE AUTOMOTIVE	General Automotive Repair Shops
1972	HULL WADE AUTOMOTIVE	General Automotive Repair Shops
1973	HULL WADE AUTOMOTIVE	General Automotive Repair Shops
1974	HULL WADE AUTOMOTIVE	General Automotive Repair Shops
1975	HULL WADE AUTOMOTIVE	General Automotive Repair Shops
1976	HULL WADE AUTOMOTIVE	General Automotive Repair Shops

AV1496
WSW
< 1/8
0.056 mi.
296 ft.

YAMHILL AUTO SERVICE **EDR Hist Auto** **1009493180**
543 YAMHILL **N/A**
PORTLAND, OR

Site 7 of 28 in cluster AV

Relative:
Higher

Actual:
54 ft.

EDR Hist Auto

Year:	Name:	Type:
1930	YAMHILL AUTO SERVICE	AUTOMOBILE GARAGES

A1497 West < 1/8 0.057 mi. 300 ft. | **PALACE LAUNDRY CO** | **EDR Hist Cleaner** | **1009475717**
1112 SW WASHINGTON | **N/A**
PORTLAND, OR

Site 93 of 93 in cluster A

Relative: Higher

EDR Hist Cleaner

Actual: 70 ft.

Year:	Name:	Type:
1940	PALACE LAUNDRY CO	LAUNDRIES

AN1498 ENE < 1/8 0.057 mi. 303 ft. | **UNITED STATES BAKERY** | **OR AST** | **S104070351**
329 NE 11TH ST | **OR HSIS** | **N/A**
PORTLAND, OR 97232

Site 39 of 47 in cluster AN

Relative: Higher

Actual: 111 ft.

AST:

Facility Id:	048633
Hazardous Substance:	PROPANE
Reporting Quantities:	500-999
Quantity Units:	GALLONS
Physical State:	GAS
Storage 1:	ABOVEGROUND TANK
County:	Not reported
Owner-Operator Name:	Not reported
Direct Site Phone:	Not reported
Report Class:	Not reported
Report Year:	Not reported
Is Poisonous Gas:	Not reported
Is Poisonous Material:	Not reported
Is Biological Hazard:	Not reported
Is Radioactive Material:	Not reported
Is Explosive:	Not reported
Status:	Inactive

HSIS:

Facility ID:	048633
Department Or Division Of Company:	FRANZ BAKERY
Extremely Hazardous Substance:	N
Facility Has Written Emergency Plan:	Y
Contains 112R:	N
NAICS Code 1:	311821
NAICS Desc 1:	COOKIE & CRACKER MFG
NAICS Code 2:	000000
NAICS Desc 2:	Not reported
Manager Name:	MARC ALBERS
Business Phone:	5032322191
Mailing Address:	PO BOX 14769
Mailing City:	PORTLAND
Mailing State:	OR
Mailing Zip:	97214
No. of Employees:	200
Day Phone:	5032322191
Placard:	Y
Fire Dept Code:	0291
FD:	PORTLAND FIRE & RESCUE
Sprinkler System:	Y
Emergency Contact:	JIM KENNISON

UNITED STATES BAKERY (Continued) **S104070351**

Emergency Procedure:	THROUGHOUT SITE
Business Type:	WHSLE BAKERY
Facility Type:	Not reported
Division/Department:	Not reported
Facility Status:	Not reported
Status TRI:	Not reported
Status RMP:	Not reported
Status PSM:	Not reported
Status CR2K:	Not reported
Status 302:	Not reported
Owner Name:	Not reported
Latest Report ID:	Not reported
Case Number:	Not reported
Chemical Name:	Not reported
EHS Name:	Not reported
Is Pure:	Not reported
Is Mix:	Not reported
Is EHS:	Not reported
Mixture Component:	Not reported
Maximum DailyAmount Code:	Not reported
Maximum DailyAmount Unit:	Not reported
Chemical Added Date:	Not reported
Is ChemPSM:	Not reported
Is Chem112r:	Not reported
Is Chem302:	Not reported
Is Pesticide:	Not reported
Is Fertilizer:	Not reported
Physical State:	Not reported
UNNA Number:	Not reported
NFPA Health:	Not reported
NFPA Flammability:	Not reported
NFPA Reactivity:	Not reported
NFPA Special Notice:	Not reported
Hazards:	Not reported
No# of Days Onsite:	Not reported
Latitude:	Not reported
Longitude:	Not reported

Facility:

Chemical Name:	GASOLINE
Physical Description:	LIQUID
Case Number:	8006619
Facility Id:	048633
Physical State Of The Substance:	2
Avag Amt Possessed During Year CD:	20
Max Amt Possessed During Year CD:	21
Applicable Unit Of Measure Code:	2
Description Of The Unit Of Measure:	GALLONS
Type Code:	B
Description:	UNDERGROUND TANK
Type Code:	Not reported
Temperature Description:	Not reported
Pressure of Code:	1
Pressure Description:	NORMAL PRESSURE
Pressure of Code:	Not reported
Pressure Description:	Not reported
Temperature Description:	NORMAL TEMPERATURE
Temperature of The Hazardous Substance Code:	4

UNITED STATES BAKERY (Continued) **S104070351**

Temperature Description:	Not reported
Temperature of The Hazardous Substance Code:	Not reported
Days Hazardous Substance On Site During Year:	365
Is The Substance Protected A Trade Secret:	False
Description Of The Max Qnty Code:	5,000-9,999
Description Of The Avg Qnty Code:	1,000-4,999
Most Hazardous Ingridient:	PETROLEUM DISTILLATES
United Nations/north America 4 Digit Class Number:	1203
Hazard Rank:	2
EHS Ingredient:	NONE LISTED ON MSDS
Substance Pure:	False
Substance Mix:	True
First Hazardous Class Code For Chemical:	Flammable and Combustible Liquid
Second Hazardous Class Code For Chemical:	Acute Health Hazard
Third Hazardous Class Code For Chemical:	Chronic Health Hazard
Hazard Class 1 Of The Chemical:	3.0
Hazard Class 2 Of The Chemical:	6.3
Hazard Class 3 Of The Chemical:	6.4

Chemical:

Chemical Name:	GASOLINE
United Nations/north America 4 Digit Class Number:	1203
Chemical Abstract Service Identifier Number:	8006619
Chemical Is Extremely Hazardous Substance (EHS):	N
First Hazardous Class Code For Chemical:	Flammable and Combustible Liquid
Second Hazardous Class Code For Chemical:	Acute Health Hazard
Third Hazardous Class Code For Chemical:	Chronic Health Hazard
Hazard Class 1 Of The Chemical:	3.0
Hazard Class 2 Of The Chemical:	6.3
Hazard Class 3 Of The Chemical:	6.4
Chemical Is A Toxic 313 Chemical:	N
EPA Pesticide Registration Number:	Not reported
Contains 112R:	Y
Contains EHS:	N
Fertilizer:	N
Pesticide:	N
Contains 313:	Y

Chemical Name:	PROPANE
Physical Description:	GAS
Case Number:	74986
Facility Id:	048633
Physical State Of The Substance:	3
Avag Amt Possessed During Year CD:	11
Max Amt Possessed During Year CD:	11
Applicable Unit Of Measure Code:	2
Description Of The Unit Of Measure:	GALLONS
Type Code:	A
Description:	ABOVEGROUND TANK
Type Code:	Not reported
Temperature Description:	Not reported
Pressure of Code:	2
Pressure Description:	GREATER THAN NORMAL PRESSURE
Pressure of Code:	Not reported
Pressure Description:	Not reported
Temperature Description:	LESS THAN NORMAL TEMPERATURE BUT NOT CRYOGENIC
Temperature of The Hazardous Substance Code:	6

UNITED STATES BAKERY (Continued) **S104070351**

Temperature Description:	Not reported
Temperature of The Hazardous Substance Code:	Not reported
Days Hazardous Substance On Site During Year:	365
Is The Substance Protected A Trade Secret:	False
Description Of The Max Qnty Code:	500-999
Description Of The Avg Qnty Code:	500-999
Most Hazardous Ingridient:	PROPANE
United Nations/north America 4 Digit Class Number:	1075
Hazard Rank:	2
EHS Ingredient:	NONE LISTED ON SDS
Substance Pure:	True
Substance Mix:	False
First Hazardous Class Code For Chemical:	Flammable Gas
Second Hazardous Class Code For Chemical:	Acute Health Hazard
Third Hazardous Class Code For Chemical:	Not reported
Hazard Class 1 Of The Chemical:	2.1
Hazard Class 2 Of The Chemical:	6.3
Hazard Class 3 Of The Chemical:	Not reported

Chemical:

Chemical Name:	PROPANE
United Nations/north America 4 Digit Class Number:	1075
Chemical Abstract Service Identifier Number:	74986
Chemical Is Extremely Hazardous Substance (EHS):	N
First Hazardous Class Code For Chemical:	Flammable Gas
Second Hazardous Class Code For Chemical:	Acute Health Hazard
Third Hazardous Class Code For Chemical:	Not reported
Hazard Class 1 Of The Chemical:	2.1
Hazard Class 2 Of The Chemical:	6.3
Hazard Class 3 Of The Chemical:	Not reported
Chemical Is A Toxic 313 Chemical:	N
EPA Pesticide Registration Number:	Not reported
Contains 112R:	N
Contains EHS:	N
Fertilizer:	N
Pesticide:	N
Contains 313:	N

Chemical Name:	DIESEL FUEL
Physical Description:	LIQUID
Case Number:	0068334305
Facility Id:	048633
Physical State Of The Substance:	2
Avag Amt Possessed During Year CD:	21
Max Amt Possessed During Year CD:	21
Applicable Unit Of Measure Code:	2
Description Of The Unit Of Measure:	GALLONS
Type Code:	B
Description:	UNDERGROUND TANK
Type Code:	Not reported
Temperature Description:	Not reported
Pressure of Code:	1
Pressure Description:	NORMAL PRESSURE
Pressure of Code:	Not reported
Pressure Description:	Not reported
Temperature Description:	NORMAL TEMPERATURE
Temperature of The Hazardous Substance Code:	4

UNITED STATES BAKERY (Continued) **S104070351**

Temperature Description:	Not reported
Temperature of The Hazardous Substance Code:	Not reported
Days Hazardous Substance On Site During Year:	365
Is The Substance Protected A Trade Secret:	False
Description Of The Max Qnty Code:	5,000-9,999
Description Of The Avg Qnty Code:	5,000-9,999
Most Hazardous Ingridient:	petroleum products, diesel oil
United Nations/north America 4 Digit Class Number:	1993
Hazard Rank:	2
EHS Ingredient:	Not reported
Substance Pure:	False
Substance Mix:	True
First Hazardous Class Code For Chemical:	Flammable and Combustible Liquid
Second Hazardous Class Code For Chemical:	Acute Health Hazard
Third Hazardous Class Code For Chemical:	Not reported
Hazard Class 1 Of The Chemical:	3.0
Hazard Class 2 Of The Chemical:	6.3
Hazard Class 3 Of The Chemical:	Not reported

Chemical:

Chemical Name:	DIESEL FUEL
United Nations/north America 4 Digit Class Number:	1993
Chemical Abstract Service Identifier Number:	0068334305
Chemical Is Extremely Hazardous Substance (EHS):	N
First Hazardous Class Code For Chemical:	Flammable and Combustible Liquid
Second Hazardous Class Code For Chemical:	Acute Health Hazard
Third Hazardous Class Code For Chemical:	Not reported
Hazard Class 1 Of The Chemical:	3.0
Hazard Class 2 Of The Chemical:	6.3
Hazard Class 3 Of The Chemical:	Not reported
Chemical Is A Toxic 313 Chemical:	N
EPA Pesticide Registration Number:	Not reported
Contains 112R:	N
Contains EHS:	N
Fertilizer:	N
Pesticide:	N
Contains 313:	N

BF1499 **TARGET CORPORATION** **OR HSIS** **S117395228**
WSW **939 SW MORRISON ST** **OR MANIFEST** **N/A**
< 1/8 **PORTLAND, OR 97205**
0.058 mi.
308 ft. **Site 11 of 33 in cluster BF**

Relative:
Higher

Actual:
74 ft.

HSIS:

Facility ID:	120750
Department Or Division Of Company:	T 2791
Extremely Hazardous Substance:	N
Facility Has Written Emergency Plan:	Y
Contains 112R:	N
NAICS Code 1:	452112
NAICS Desc 1:	DISCOUNT DEPARTMENT STORES
NAICS Code 2:	000000
NAICS Desc 2:	Not reported
Manager Name:	STEVE MUSSER
Business Phone:	5032905361

TARGET CORPORATION (Continued) **S117395228**

Mailing Address:	PO BOX 111
Mailing City:	MINNEAPOLIS
Mailing State:	MN
Mailing Zip:	554400111
No. of Employees:	150
Day Phone:	5032905361
Placard:	Y
Fire Dept Code:	0291
FD:	PORTLAND FIRE & RESCUE
Sprinkler System:	Y
Emergency Contact:	VINCSON GREEN
Emergency Procedure:	REVERSE LOGISTICS
Business Type:	RETAIL
Facility Type:	Not reported
Division/Department:	Not reported
Facility Status:	Not reported
Status TRI:	Not reported
Status RMP:	Not reported
Status PSM:	Not reported
Status CR2K:	Not reported
Status 302:	Not reported
Owner Name:	Not reported
Latest Report ID:	Not reported
Case Number:	Not reported
Chemical Name:	Not reported
EHS Name:	Not reported
Is Pure:	Not reported
Is Mix:	Not reported
Is EHS:	Not reported
Mixture Component:	Not reported
Maximum DailyAmount Code:	Not reported
Maximum DailyAmount Unit:	Not reported
Chemical Added Date:	Not reported
Is ChemPSM:	Not reported
Is Chem112r:	Not reported
Is Chem302:	Not reported
Is Pesticide:	Not reported
Is Fertilizer:	Not reported
Physical State:	Not reported
UNNA Number:	Not reported
NFPA Health:	Not reported
NFPA Flammability:	Not reported
NFPA Reactivity:	Not reported
NFPA Special Notice:	Not reported
Hazards:	Not reported
No# of Days Onsite:	Not reported
Latitude:	Not reported
Longitude:	Not reported

Facility:

Chemical Name:	FERTILIZER NPK
Physical Description:	SOLID
Case Number:	Not reported
Facility Id:	120750
Physical State Of The Substance:	1
Avag Amt Possessed During Year CD:	10
Max Amt Possessed During Year CD:	11
Applicable Unit Of Measure Code:	1

TARGET CORPORATION (Continued) **S117395228**

Description Of The Unit Of Measure:	POUNDS
Type Code:	J
Description:	BAG
Type Code:	Not reported
Temperature Description:	Not reported
Pressure of Code:	1
Pressure Description:	NORMAL PRESSURE
Pressure of Code:	Not reported
Pressure Description:	Not reported
Temperature Description:	NORMAL TEMPERATURE
Temperature of The Hazardous Substance Code:	4
Temperature Description:	Not reported
Temperature of The Hazardous Substance Code:	Not reported
Days Hazardous Substance On Site During Year:	120
Is The Substance Protected A Trade Secret:	False
Description Of The Max Qnty Code:	500-999
Description Of The Avg Qnty Code:	200-499
Most Hazardous Ingridient:	VARIOUS
United Nations/north America 4 Digit Class Number:	Not reported
Hazard Rank:	1
EHS Ingredient:	NONE LISTED ON MSDS
Substance Pure:	False
Substance Mix:	True
First Hazardous Class Code For Chemical:	Acute Health Hazard
Second Hazardous Class Code For Chemical:	Not reported
Third Hazardous Class Code For Chemical:	Not reported
Hazard Class 1 Of The Chemical:	6.3
Hazard Class 2 Of The Chemical:	Not reported
Hazard Class 3 Of The Chemical:	Not reported

Chemical:

Chemical Name:	FERTILIZER NPK
United Nations/north America 4 Digit Class Number:	Not reported
Chemical Abstract Service Identifier Number:	Not reported
Chemical Is Extremely Hazardous Substance (EHS):	N
First Hazardous Class Code For Chemical:	Acute Health Hazard
Second Hazardous Class Code For Chemical:	Not reported
Third Hazardous Class Code For Chemical:	Not reported
Hazard Class 1 Of The Chemical:	6.3
Hazard Class 2 Of The Chemical:	Not reported
Hazard Class 3 Of The Chemical:	Not reported
Chemical Is A Toxic 313 Chemical:	N
EPA Pesticide Registration Number:	Not reported
Contains 112R:	N
Contains EHS:	N
Fertilizer:	Y
Pesticide:	N
Contains 313:	N

Chemical Name:	LEAD ACID BATTERIES
Physical Description:	SOLID
Case Number:	Not reported
Facility Id:	120750
Physical State Of The Substance:	1
Avag Amt Possessed During Year CD:	11
Max Amt Possessed During Year CD:	11
Applicable Unit Of Measure Code:	1

TARGET CORPORATION (Continued) **S117395228**

Description Of The Unit Of Measure:	POUNDS
Type Code:	R
Description:	OTHER
Type Code:	Not reported
Temperature Description:	Not reported
Pressure of Code:	1
Pressure Description:	NORMAL PRESSURE
Pressure of Code:	Not reported
Pressure Description:	Not reported
Temperature Description:	NORMAL TEMPERATURE
Temperature of The Hazardous Substance Code:	4
Temperature Description:	Not reported
Temperature of The Hazardous Substance Code:	Not reported
Days Hazardous Substance On Site During Year:	60
Is The Substance Protected A Trade Secret:	False
Description Of The Max Qnty Code:	500-999
Description Of The Avg Qnty Code:	500-999
Most Hazardous Ingridient:	SULFURIC ACID
United Nations/north America 4 Digit Class Number:	2794
Hazard Rank:	4
EHS Ingredient:	SULFURIC ACID
Substance Pure:	False
Substance Mix:	True
First Hazardous Class Code For Chemical:	Acute Health Hazard
Second Hazardous Class Code For Chemical:	Corrosive Material
Third Hazardous Class Code For Chemical:	Chronic Health Hazard
Hazard Class 1 Of The Chemical:	6.3
Hazard Class 2 Of The Chemical:	8.0
Hazard Class 3 Of The Chemical:	6.4

Chemical:

Chemical Name:	LEAD ACID BATTERIES
United Nations/north America 4 Digit Class Number:	2794
Chemical Abstract Service Identifier Number:	Not reported
Chemical Is Extremely Hazardous Substance (EHS):	N
First Hazardous Class Code For Chemical:	Acute Health Hazard
Second Hazardous Class Code For Chemical:	Corrosive Material
Third Hazardous Class Code For Chemical:	Chronic Health Hazard
Hazard Class 1 Of The Chemical:	6.3
Hazard Class 2 Of The Chemical:	8.0
Hazard Class 3 Of The Chemical:	6.4
Chemical Is A Toxic 313 Chemical:	N
EPA Pesticide Registration Number:	Not reported
Contains 112R:	N
Contains EHS:	Y
Fertilizer:	N
Pesticide:	N
Contains 313:	Y

OR MANIFEST:

Manifest Year:	Manifest Year - 2017
EPA Id:	ORQ000032182
Inactive Status:	Not reported
Organization Name:	Not reported
Contact Name:	Steve Musser

TARGET CORPORATION (Continued) **S117395228**

Contact Telephone Number: Not reported
Mailing Address: PO Box 111
Mailing City/State/Zip: Minneapolis, MN 55440-0111

Manifest:
Year : 2017
RCRA Id : ORQ000032182
Inactive : Not reported
Status: Conditionally exempt generator
Manifest : 001459807PSC
Ship Date : 01/03/2017
TSD : WAD991281767
WS Num: 1
Transporter: Not reported
Ship Qty : Not reported
Rpt Unit : Not reported
Off Mng : H061
EPA Waste Codes: D001
Waste Description: AEROSOLS
Total Amt Of Waste Stream Generated in Reporting Yr 1: 94.7815
Total Amt Of Waste Stream Generated in Reporting Yr 2: 3.1745

Year : 2017
RCRA Id : ORQ000032182
Inactive : Not reported
Status: Conditionally exempt generator
Manifest : 001486766PSC
Ship Date : 02/13/2017
TSD : WAD991281767
WS Num: 1
Transporter: Not reported
Ship Qty : Not reported
Rpt Unit : Not reported
Off Mng : H061
EPA Waste Codes: D001
Waste Description: AEROSOLS
Total Amt Of Waste Stream Generated in Reporting Yr 1: 94.7815
Total Amt Of Waste Stream Generated in Reporting Yr 2: 6.8025

Year : 2017
RCRA Id : ORQ000032182
Inactive : Not reported
Status: Conditionally exempt generator
Manifest : 001514028PSC
Ship Date : 03/21/2017
TSD : WAD991281767
WS Num: 1
Transporter: Not reported
Ship Qty : Not reported
Rpt Unit : Not reported
Off Mng : H061
EPA Waste Codes: D001
Waste Description: AEROSOLS
Total Amt Of Waste Stream Generated in Reporting Yr 1: 94.7815
Total Amt Of Waste Stream Generated in Reporting Yr 2: 13.605

Year : 2017

TARGET CORPORATION (Continued) **S117395228**

RCRA Id : ORQ000032182
Inactive : Not reported
Status: Conditionally exempt generator
Manifest : 001542329PSC
Ship Date : 04/26/2017
TSD : WAD991281767
WS Num: 1
Transporter: Not reported
Ship Qty : Not reported
Rpt Unit : Not reported
Off Mng : H061
EPA Waste Codes: D001
Waste Description: AEROSOLS
Total Amt Of Waste Stream Generated in Reporting Yr 1: 94.7815
Total Amt Of Waste Stream Generated in Reporting Yr 2: 9.5235

Year : 2017
RCRA Id : ORQ000032182
Inactive : Not reported
Status: Conditionally exempt generator
Manifest : 001568841PSC
Ship Date : 06/02/2017
TSD : WAD020257945
WS Num: 1
Transporter: Not reported
Ship Qty : Not reported
Rpt Unit : Not reported
Off Mng : H061
EPA Waste Codes: D001
Waste Description: AEROSOLS
Total Amt Of Waste Stream Generated in Reporting Yr 1: 94.7815
Total Amt Of Waste Stream Generated in Reporting Yr 2: 5.442

Year : 2017
RCRA Id : ORQ000032182
Inactive : Not reported
Status: Conditionally exempt generator
Manifest : 001595964PSC
Ship Date : 07/07/2017
TSD : WAD020257945
WS Num: 1
Transporter: Not reported
Ship Qty : Not reported
Rpt Unit : Not reported
Off Mng : H061
EPA Waste Codes: D001
Waste Description: AEROSOLS
Total Amt Of Waste Stream Generated in Reporting Yr 1: 94.7815
Total Amt Of Waste Stream Generated in Reporting Yr 2: 6.8025

Year : 2017
RCRA Id : ORQ000032182
Inactive : Not reported
Status: Conditionally exempt generator
Manifest : 001625857PSC
Ship Date : 08/09/2017
TSD : WAD020257945

TARGET CORPORATION (Continued) **S117395228**

WS Num: 1
Transporter: Not reported
Ship Qty : Not reported
Rpt Unit : Not reported
Off Mng : H061
EPA Waste Codes: D001
Waste Description: AEROSOLS
Total Amt Of Waste Stream Generated in Reporting Yr 1: 94.7815
Total Amt Of Waste Stream Generated in Reporting Yr 2: 12.2445

Year : 2017
RCRA Id : ORQ000032182
Inactive : Not reported
Status: Conditionally exempt generator
Manifest : 011020274FLE
Ship Date : 12/26/2017
TSD : UTD981552177
WS Num: 1
Transporter: Not reported
Ship Qty : Not reported
Rpt Unit : Not reported
Off Mng : H061
EPA Waste Codes: D001
Waste Description: AEROSOLS
Total Amt Of Waste Stream Generated in Reporting Yr 1: 94.7815
Total Amt Of Waste Stream Generated in Reporting Yr 2: 14.512

Year : 2017
RCRA Id : ORQ000032182
Inactive : Not reported
Status: Conditionally exempt generator
Manifest : 011095742FLE
Ship Date : 09/14/2017
TSD : UTD981552177
WS Num: 1
Transporter: Not reported
Ship Qty : Not reported
Rpt Unit : Not reported
Off Mng : H061
EPA Waste Codes: D001
Waste Description: AEROSOLS
Total Amt Of Waste Stream Generated in Reporting Yr 1: 94.7815
Total Amt Of Waste Stream Generated in Reporting Yr 2: 6.349

Year : 2017
RCRA Id : ORQ000032182
Inactive : Not reported
Status: Conditionally exempt generator
Manifest : 011143587FLE
Ship Date : 10/17/2017
TSD : UTD981552177
WS Num: 1
Transporter: Not reported
Ship Qty : Not reported
Rpt Unit : Not reported
Off Mng : H061
EPA Waste Codes: D001

TARGET CORPORATION (Continued) **S117395228**

Waste Description: AEROSOLS
Total Amt Of Waste Stream Generated in Reporting Yr 1: 94.7815
Total Amt Of Waste Stream Generated in Reporting Yr 2: 7.256

Click this hyperlink while viewing on your computer to access
1902 additional OR_MANIFEST: record(s) in the EDR Site Report.

Year : 2017
RCRA Id : ORQ000032182
Inactive : Not reported
Status: Conditionally exempt generator
Manifest : 011152954FLE
Ship Date : 11/21/2017
TSD : UTD981552177
WS Num: 1
Transporter: Not reported
Ship Qty : Not reported
Rpt Unit : Not reported
Off Mng : H061
EPA Waste Codes: D001
Waste Description: AEROSOLS
Total Amt Of Waste Stream Generated in Reporting Yr 1: 94.7815
Total Amt Of Waste Stream Generated in Reporting Yr 2: 9.07

Year : 2017
RCRA Id : ORQ000032182
Inactive : Not reported
Status: Conditionally exempt generator
Manifest : 001459807PSC
Ship Date : 01/03/2017
TSD : WAD991281767
WS Num: 1
Transporter: Not reported
Ship Qty : Not reported
Rpt Unit : Not reported
Off Mng : H061
EPA Waste Codes: D035
Waste Description: AEROSOLS
Total Amt Of Waste Stream Generated in Reporting Yr 1: 94.7815
Total Amt Of Waste Stream Generated in Reporting Yr 2: 3.1745

Year : 2017
RCRA Id : ORQ000032182
Inactive : Not reported
Status: Conditionally exempt generator
Manifest : 001486766PSC
Ship Date : 02/13/2017
TSD : WAD991281767
WS Num: 1
Transporter: Not reported
Ship Qty : Not reported
Rpt Unit : Not reported
Off Mng : H061
EPA Waste Codes: D035
Waste Description: AEROSOLS
Total Amt Of Waste Stream Generated in Reporting Yr 1: 94.7815
Total Amt Of Waste Stream Generated in Reporting Yr 2: 6.8025

TARGET CORPORATION (Continued) **S117395228**

Year : 2017
RCRA Id : ORQ000032182
Inactive : Not reported
Status: Conditionally exempt generator
Manifest : 001514028PSC
Ship Date : 03/21/2017
TSD : WAD991281767
WS Num: 1
Transporter: Not reported
Ship Qty : Not reported
Rpt Unit : Not reported
Off Mng : H061
EPA Waste Codes: D035
Waste Description: AEROSOLS
Total Amt Of Waste Stream Generated in Reporting Yr 1: 94.7815
Total Amt Of Waste Stream Generated in Reporting Yr 2: 13.605

Year : 2017
RCRA Id : ORQ000032182
Inactive : Not reported
Status: Conditionally exempt generator
Manifest : 001542329PSC
Ship Date : 04/26/2017
TSD : WAD991281767
WS Num: 1
Transporter: Not reported
Ship Qty : Not reported
Rpt Unit : Not reported
Off Mng : H061
EPA Waste Codes: D035
Waste Description: AEROSOLS
Total Amt Of Waste Stream Generated in Reporting Yr 1: 94.7815
Total Amt Of Waste Stream Generated in Reporting Yr 2: 9.5235

Year : 2017
RCRA Id : ORQ000032182
Inactive : Not reported
Status: Conditionally exempt generator
Manifest : 001568841PSC
Ship Date : 06/02/2017
TSD : WAD020257945
WS Num: 1
Transporter: Not reported
Ship Qty : Not reported
Rpt Unit : Not reported
Off Mng : H061
EPA Waste Codes: D035
Waste Description: AEROSOLS
Total Amt Of Waste Stream Generated in Reporting Yr 1: 94.7815
Total Amt Of Waste Stream Generated in Reporting Yr 2: 5.442

Year : 2017
RCRA Id : ORQ000032182
Inactive : Not reported
Status: Conditionally exempt generator
Manifest : 001595964PSC
Ship Date : 07/07/2017

TARGET CORPORATION (Continued) **S117395228**

TSD : WAD020257945
WS Num: 1
Transporter: Not reported
Ship Qty : Not reported
Rpt Unit : Not reported
Off Mng : H061
EPA Waste Codes: D035
Waste Description: AEROSOLS
Total Amt Of Waste Stream Generated in Reporting Yr 1: 94.7815
Total Amt Of Waste Stream Generated in Reporting Yr 2: 6.8025

Year : 2017
RCRA Id : ORQ000032182
Inactive : Not reported
Status: Conditionally exempt generator
Manifest : 001625857PSC
Ship Date : 08/09/2017
TSD : WAD020257945
WS Num: 1
Transporter: Not reported
Ship Qty : Not reported
Rpt Unit : Not reported
Off Mng : H061
EPA Waste Codes: D035
Waste Description: AEROSOLS
Total Amt Of Waste Stream Generated in Reporting Yr 1: 94.7815
Total Amt Of Waste Stream Generated in Reporting Yr 2: 12.2445

Year : 2017
RCRA Id : ORQ000032182
Inactive : Not reported
Status: Conditionally exempt generator
Manifest : 011020274FLE
Ship Date : 12/26/2017
TSD : UTD981552177
WS Num: 1
Transporter: Not reported
Ship Qty : Not reported
Rpt Unit : Not reported
Off Mng : H061
EPA Waste Codes: D035
Waste Description: AEROSOLS
Total Amt Of Waste Stream Generated in Reporting Yr 1: 94.7815
Total Amt Of Waste Stream Generated in Reporting Yr 2: 14.512

Year : 2017
RCRA Id : ORQ000032182
Inactive : Not reported
Status: Conditionally exempt generator
Manifest : 011095742FLE
Ship Date : 09/14/2017
TSD : UTD981552177
WS Num: 1
Transporter: Not reported
Ship Qty : Not reported
Rpt Unit : Not reported
Off Mng : H061

TARGET CORPORATION (Continued) **S117395228**

EPA Waste Codes: D035
Waste Description: AEROSOLS
Total Amt Of Waste Stream Generated in Reporting Yr 1: 94.7815
Total Amt Of Waste Stream Generated in Reporting Yr 2: 6.349

Manifest:

Year : 2016
RCRA Id : ORQ000032182
Inactive : Not reported
Status: Large quantity generator
Manifest : 001198499PSC
Ship Date : 01/19/2016
TSD : WAD991281767
WS Num: 1
Transporter: Not reported
Ship Qty : Not reported
Rpt Unit : Not reported
Off Mng : H061
EPA Waste Codes: D001
Waste Description: AEROSOLS FLAMMABLE
Total Amt Of Waste Stream Generated in Reporting Yr 1: 155.5505
Total Amt Of Waste Stream Generated in Reporting Yr 2: 24.9425

Year : 2016
RCRA Id : ORQ000032182
Inactive : Not reported
Status: Large quantity generator
Manifest : 001212209PSC
Ship Date : 02/09/2016
TSD : WAD991281767
WS Num: 1
Transporter: Not reported
Ship Qty : Not reported
Rpt Unit : Not reported
Off Mng : H061
EPA Waste Codes: D001
Waste Description: AEROSOLS FLAMMABLE
Total Amt Of Waste Stream Generated in Reporting Yr 1: 155.5505
Total Amt Of Waste Stream Generated in Reporting Yr 2: 30.838

Year : 2016
RCRA Id : ORQ000032182
Inactive : Not reported
Status: Large quantity generator
Manifest : 001225885PSC
Ship Date : 03/02/2016
TSD : WAD991281767
WS Num: 1
Transporter: Not reported
Ship Qty : Not reported
Rpt Unit : Not reported
Off Mng : H050
EPA Waste Codes: D001
Waste Description: AEROSOLS FLAMMABLE
Total Amt Of Waste Stream Generated in Reporting Yr 1: 155.5505

TARGET CORPORATION (Continued) **S117395228**

Total Amt Of Waste Stream Generated in Reporting Yr 2: 5.442

Year : 2016
RCRA Id : ORQ000032182
Inactive : Not reported
Status: Large quantity generator
Manifest : 001240412PSC
Ship Date : 03/23/2016
TSD : WAD991281767
WS Num: 1
Transporter: Not reported
Ship Qty : Not reported
Rpt Unit : Not reported
Off Mng : H050
EPA Waste Codes: D001
Waste Description: AEROSOLS FLAMMABLE
Total Amt Of Waste Stream Generated in Reporting Yr 1: 155.5505
Total Amt Of Waste Stream Generated in Reporting Yr 2: 5.8955

Year : 2016
RCRA Id : ORQ000032182
Inactive : Not reported
Status: Large quantity generator
Manifest : 001253720PSC
Ship Date : 04/14/2016
TSD : WAD991281767
WS Num: 1
Transporter: Not reported
Ship Qty : Not reported
Rpt Unit : Not reported
Off Mng : H050
EPA Waste Codes: D001
Waste Description: AEROSOLS FLAMMABLE
Total Amt Of Waste Stream Generated in Reporting Yr 1: 155.5505
Total Amt Of Waste Stream Generated in Reporting Yr 2: 26.303

Year : 2016
RCRA Id : ORQ000032182
Inactive : Not reported
Status: Large quantity generator
Manifest : 001262506PSC
Ship Date : 05/04/2016
TSD : WAD991281767
WS Num: 1
Transporter: Not reported
Ship Qty : Not reported
Rpt Unit : Not reported
Off Mng : H050
EPA Waste Codes: D001
Waste Description: AEROSOLS FLAMMABLE
Total Amt Of Waste Stream Generated in Reporting Yr 1: 155.5505
Total Amt Of Waste Stream Generated in Reporting Yr 2: 5.8955

Year : 2016
RCRA Id : ORQ000032182
Inactive : Not reported
Status: Large quantity generator

TARGET CORPORATION (Continued) **S117395228**

Manifest : 001285537PSC
Ship Date : 05/27/2016
TSD : WAD991281767
WS Num: 1
Transporter: Not reported
Ship Qty : Not reported
Rpt Unit : Not reported
Off Mng : H050
EPA Waste Codes: D001
Waste Description: AEROSOLS FLAMMABLE
Total Amt Of Waste Stream Generated in Reporting Yr 1: 155.5505
Total Amt Of Waste Stream Generated in Reporting Yr 2: 7.7095

Year : 2016
RCRA Id : ORQ000032182
Inactive : Not reported
Status: Large quantity generator
Manifest : 001297060PSC
Ship Date : 06/16/2016
TSD : WAD991281767
WS Num: 1
Transporter: Not reported
Ship Qty : Not reported
Rpt Unit : Not reported
Off Mng : H050
EPA Waste Codes: D001
Waste Description: AEROSOLS FLAMMABLE
Total Amt Of Waste Stream Generated in Reporting Yr 1: 155.5505
Total Amt Of Waste Stream Generated in Reporting Yr 2: 5.442

Year : 2016
RCRA Id : ORQ000032182
Inactive : Not reported
Status: Large quantity generator
Manifest : 001312119PSC
Ship Date : 07/05/2016
TSD : WAD991281767
WS Num: 1
Transporter: Not reported
Ship Qty : Not reported
Rpt Unit : Not reported
Off Mng : H061
EPA Waste Codes: D001
Waste Description: AEROSOLS FLAMMABLE
Total Amt Of Waste Stream Generated in Reporting Yr 1: 155.5505
Total Amt Of Waste Stream Generated in Reporting Yr 2: 2.721

Year : 2016
RCRA Id : ORQ000032182
Inactive : Not reported
Status: Large quantity generator
Manifest : 001325993PSC
Ship Date : 07/26/2016
TSD : WAD991281767
WS Num: 1
Transporter: Not reported
Ship Qty : Not reported

TARGET CORPORATION (Continued) **S117395228**

Rpt Unit : Not reported
Off Mng : H061
EPA Waste Codes: D001
Waste Description: AEROSOLS FLAMMABLE
Total Amt Of Waste Stream Generated in Reporting Yr 1: 155.5505
Total Amt Of Waste Stream Generated in Reporting Yr 2: 6.349

Click this hyperlink while viewing on your computer to access
1902 additional OR_MANIFEST: record(s) in the EDR Site Report.

Year : 2016
RCRA Id : ORQ000032182
Inactive : Not reported
Status: Large quantity generator
Manifest : 001342539PSC
Ship Date : 08/19/2016
TSD : WAD991281767
WS Num: 1
Transporter: Not reported
Ship Qty : Not reported
Rpt Unit : Not reported
Off Mng : H050
EPA Waste Codes: D001
Waste Description: AEROSOLS FLAMMABLE
Total Amt Of Waste Stream Generated in Reporting Yr 1: 155.5505
Total Amt Of Waste Stream Generated in Reporting Yr 2: 5.8955

Year : 2016
RCRA Id : ORQ000032182
Inactive : Not reported
Status: Large quantity generator
Manifest : 001364190PSC
Ship Date : 09/08/2016
TSD : WAD991281767
WS Num: 1
Transporter: Not reported
Ship Qty : Not reported
Rpt Unit : Not reported
Off Mng : H050
EPA Waste Codes: D001
Waste Description: AEROSOLS FLAMMABLE
Total Amt Of Waste Stream Generated in Reporting Yr 1: 155.5505
Total Amt Of Waste Stream Generated in Reporting Yr 2: 2.721

Year : 2016
RCRA Id : ORQ000032182
Inactive : Not reported
Status: Large quantity generator
Manifest : 001378399PSC
Ship Date : 09/29/2016
TSD : WAD991281767
WS Num: 1
Transporter: Not reported
Ship Qty : Not reported
Rpt Unit : Not reported
Off Mng : H050
EPA Waste Codes: D001

TARGET CORPORATION (Continued) **S117395228**

Waste Description: AEROSOLS FLAMMABLE
Total Amt Of Waste Stream Generated in Reporting Yr 1: 155.5505
Total Amt Of Waste Stream Generated in Reporting Yr 2: 2.2675

Year : 2016
RCRA Id : ORQ000032182
Inactive : Not reported
Status: Large quantity generator
Manifest : 001393412PSC
Ship Date : 10/18/2016
TSD : WAD991281767
WS Num: 1
Transporter: Not reported
Ship Qty : Not reported
Rpt Unit : Not reported
Off Mng : H050
EPA Waste Codes: D001
Waste Description: AEROSOLS FLAMMABLE
Total Amt Of Waste Stream Generated in Reporting Yr 1: 155.5505
Total Amt Of Waste Stream Generated in Reporting Yr 2: 4.535

Year : 2016
RCRA Id : ORQ000032182
Inactive : Not reported
Status: Large quantity generator
Manifest : 001409881PSC
Ship Date : 11/10/2016
TSD : WAD991281767
WS Num: 1
Transporter: Not reported
Ship Qty : Not reported
Rpt Unit : Not reported
Off Mng : H050
EPA Waste Codes: D001
Waste Description: AEROSOLS FLAMMABLE
Total Amt Of Waste Stream Generated in Reporting Yr 1: 155.5505
Total Amt Of Waste Stream Generated in Reporting Yr 2: 3.628

Year : 2016
RCRA Id : ORQ000032182
Inactive : Not reported
Status: Large quantity generator
Manifest : 001430465PSC
Ship Date : 11/30/2016
TSD : WAD991281767
WS Num: 1
Transporter: Not reported
Ship Qty : Not reported
Rpt Unit : Not reported
Off Mng : H050
EPA Waste Codes: D001
Waste Description: AEROSOLS FLAMMABLE
Total Amt Of Waste Stream Generated in Reporting Yr 1: 155.5505
Total Amt Of Waste Stream Generated in Reporting Yr 2: 8.163

Year : 2016
RCRA Id : ORQ000032182

TARGET CORPORATION (Continued) **S117395228**

Inactive : Not reported
Status: Large quantity generator
Manifest : 001445036PSC
Ship Date : 12/22/2016
TSD : WAD991281767
WS Num: 1
Transporter: Not reported
Ship Qty : Not reported
Rpt Unit : Not reported
Off Mng : H050
EPA Waste Codes: D001
Waste Description: AEROSOLS FLAMMABLE
Total Amt Of Waste Stream Generated in Reporting Yr 1: 155.5505
Total Amt Of Waste Stream Generated in Reporting Yr 2: 6.8025

Year : 2016
RCRA Id : ORQ000032182
Inactive : Not reported
Status: Large quantity generator
Manifest : 001198499PSC
Ship Date : 01/19/2016
TSD : WAD991281767
WS Num: 1
Transporter: Not reported
Ship Qty : Not reported
Rpt Unit : Not reported
Off Mng : H061
EPA Waste Codes: D035
Waste Description: AEROSOLS FLAMMABLE
Total Amt Of Waste Stream Generated in Reporting Yr 1: 155.5505
Total Amt Of Waste Stream Generated in Reporting Yr 2: 24.9425

Year : 2016
RCRA Id : ORQ000032182
Inactive : Not reported
Status: Large quantity generator
Manifest : 001212209PSC
Ship Date : 02/09/2016
TSD : WAD991281767
WS Num: 1
Transporter: Not reported
Ship Qty : Not reported
Rpt Unit : Not reported
Off Mng : H061
EPA Waste Codes: D035
Waste Description: AEROSOLS FLAMMABLE
Total Amt Of Waste Stream Generated in Reporting Yr 1: 155.5505
Total Amt Of Waste Stream Generated in Reporting Yr 2: 30.838

Year : 2016
RCRA Id : ORQ000032182
Inactive : Not reported
Status: Large quantity generator
Manifest : 001225885PSC
Ship Date : 03/02/2016
TSD : WAD991281767
WS Num: 1

TARGET CORPORATION (Continued) **S117395228**

Transporter: Not reported
Ship Qty : Not reported
Rpt Unit : Not reported
Off Mng : H050
EPA Waste Codes: D035
Waste Description: AEROSOLS FLAMMABLE
Total Amt Of Waste Stream Generated in Reporting Yr 1: 155.5505
Total Amt Of Waste Stream Generated in Reporting Yr 2: 5.442

Manifest:
Year : 2015
RCRA Id : ORQ000032182
Inactive : Not reported
Status: Large quantity generator
Manifest : 001144083PSC
Ship Date : 11/18/2015
TSD : WAD991281767
WS Num: 11
Transporter: Not reported
Ship Qty : Not reported
Rpt Unit : Not reported
Off Mng : H040
EPA Waste Codes: D001
Waste Description: Compressed Gas Flammable
Total Amt Of Waste Stream Generated in Reporting Yr 1: 9.5235
Total Amt Of Waste Stream Generated in Reporting Yr 2: 1.3605

Year : 2015
RCRA Id : ORQ000032182
Inactive : Not reported
Status: Large quantity generator
Manifest : 001179508PSC
Ship Date : 12/30/2015
TSD : WAD991281767
WS Num: 11
Transporter: Not reported
Ship Qty : Not reported
Rpt Unit : Not reported
Off Mng : H040
EPA Waste Codes: D001
Waste Description: Compressed Gas Flammable
Total Amt Of Waste Stream Generated in Reporting Yr 1: 9.5235
Total Amt Of Waste Stream Generated in Reporting Yr 2: 0.907

Year : 2015
RCRA Id : ORQ000032182
Inactive : Not reported
Status: Large quantity generator
Manifest : 000919254PSC
Ship Date : 01/05/2015
TSD : WAD991281767
WS Num: 12
Transporter: Not reported
Ship Qty : Not reported
Rpt Unit : Not reported

TARGET CORPORATION (Continued) **S117395228**

Off Mng : H010
EPA Waste Codes: D004
Waste Description: Toxic Solids
Total Amt Of Waste Stream Generated in Reporting Yr 1: 23.1285
Total Amt Of Waste Stream Generated in Reporting Yr 2: 2.2675

Year : 2015
RCRA Id : ORQ000032182
Inactive : Not reported
Status: Large quantity generator
Manifest : 000934143PSC
Ship Date : 01/29/2015
TSD : WAD991281767
WS Num: 12
Transporter: Not reported
Ship Qty : Not reported
Rpt Unit : Not reported
Off Mng : H010
EPA Waste Codes: D004
Waste Description: Toxic Solids
Total Amt Of Waste Stream Generated in Reporting Yr 1: 23.1285
Total Amt Of Waste Stream Generated in Reporting Yr 2: 4.535

Year : 2015
RCRA Id : ORQ000032182
Inactive : Not reported
Status: Large quantity generator
Manifest : 000997998PSC
Ship Date : 04/24/2015
TSD : WAD991281767
WS Num: 12
Transporter: Not reported
Ship Qty : Not reported
Rpt Unit : Not reported
Off Mng : H010
EPA Waste Codes: D004
Waste Description: Toxic Solids
Total Amt Of Waste Stream Generated in Reporting Yr 1: 23.1285
Total Amt Of Waste Stream Generated in Reporting Yr 2: 0.907

Year : 2015
RCRA Id : ORQ000032182
Inactive : Not reported
Status: Large quantity generator
Manifest : 001009847PSC
Ship Date : 05/13/2015
TSD : WAD991281767
WS Num: 12
Transporter: Not reported
Ship Qty : Not reported
Rpt Unit : Not reported
Off Mng : H010
EPA Waste Codes: D004
Waste Description: Toxic Solids
Total Amt Of Waste Stream Generated in Reporting Yr 1: 23.1285
Total Amt Of Waste Stream Generated in Reporting Yr 2: 0.907

TARGET CORPORATION (Continued) **S117395228**

Year : 2015
RCRA Id : ORQ000032182
Inactive : Not reported
Status: Large quantity generator
Manifest : 001025347PSC
Ship Date : 06/04/2015
TSD : WAD991281767
WS Num: 12
Transporter: Not reported
Ship Qty : Not reported
Rpt Unit : Not reported
Off Mng : H010
EPA Waste Codes: D004
Waste Description: Toxic Solids
Total Amt Of Waste Stream Generated in Reporting Yr 1: 23.1285
Total Amt Of Waste Stream Generated in Reporting Yr 2: 0.4535

Year : 2015
RCRA Id : ORQ000032182
Inactive : Not reported
Status: Large quantity generator
Manifest : 001037918PSC
Ship Date : 06/22/2015
TSD : WAD991281767
WS Num: 12
Transporter: Not reported
Ship Qty : Not reported
Rpt Unit : Not reported
Off Mng : H010
EPA Waste Codes: D004
Waste Description: Toxic Solids
Total Amt Of Waste Stream Generated in Reporting Yr 1: 23.1285
Total Amt Of Waste Stream Generated in Reporting Yr 2: 14.0585

Year : 2015
RCRA Id : ORQ000032182
Inactive : Not reported
Status: Large quantity generator
Manifest : 000919254PSC
Ship Date : 01/05/2015
TSD : WAD991281767
WS Num: 12
Transporter: Not reported
Ship Qty : Not reported
Rpt Unit : Not reported
Off Mng : H010
EPA Waste Codes: D005
Waste Description: Toxic Solids
Total Amt Of Waste Stream Generated in Reporting Yr 1: 23.1285
Total Amt Of Waste Stream Generated in Reporting Yr 2: 2.2675

Year : 2015
RCRA Id : ORQ000032182
Inactive : Not reported
Status: Large quantity generator
Manifest : 000934143PSC
Ship Date : 01/29/2015

TARGET CORPORATION (Continued) **S117395228**

TSD : WAD991281767
WS Num: 12
Transporter: Not reported
Ship Qty : Not reported
Rpt Unit : Not reported
Off Mng : H010
EPA Waste Codes: D005
Waste Description: Toxic Solids
Total Amt Of Waste Stream Generated in Reporting Yr 1: 23.1285
Total Amt Of Waste Stream Generated in Reporting Yr 2: 4.535

Click this hyperlink while viewing on your computer to access
1902 additional OR_MANIFEST: record(s) in the EDR Site Report.

Year : 2015
RCRA Id : ORQ000032182
Inactive : Not reported
Status: Large quantity generator
Manifest : 000997998PSC
Ship Date : 04/24/2015
TSD : WAD991281767
WS Num: 12
Transporter: Not reported
Ship Qty : Not reported
Rpt Unit : Not reported
Off Mng : H010
EPA Waste Codes: D005
Waste Description: Toxic Solids
Total Amt Of Waste Stream Generated in Reporting Yr 1: 23.1285
Total Amt Of Waste Stream Generated in Reporting Yr 2: 0.907

Year : 2015
RCRA Id : ORQ000032182
Inactive : Not reported
Status: Large quantity generator
Manifest : 001009847PSC
Ship Date : 05/13/2015
TSD : WAD991281767
WS Num: 12
Transporter: Not reported
Ship Qty : Not reported
Rpt Unit : Not reported
Off Mng : H010
EPA Waste Codes: D005
Waste Description: Toxic Solids
Total Amt Of Waste Stream Generated in Reporting Yr 1: 23.1285
Total Amt Of Waste Stream Generated in Reporting Yr 2: 0.907

Year : 2015
RCRA Id : ORQ000032182
Inactive : Not reported
Status: Large quantity generator
Manifest : 001025347PSC
Ship Date : 06/04/2015
TSD : WAD991281767
WS Num: 12
Transporter: Not reported

TARGET CORPORATION (Continued) **S117395228**

Ship Qty : Not reported
Rpt Unit : Not reported
Off Mng : H010
EPA Waste Codes: D005
Waste Description: Toxic Solids
Total Amt Of Waste Stream Generated in Reporting Yr 1: 23.1285
Total Amt Of Waste Stream Generated in Reporting Yr 2: 0.4535

Year : 2015
RCRA Id : ORQ000032182
Inactive : Not reported
Status: Large quantity generator
Manifest : 001037918PSC
Ship Date : 06/22/2015
TSD : WAD991281767
WS Num: 12
Transporter: Not reported
Ship Qty : Not reported
Rpt Unit : Not reported
Off Mng : H010
EPA Waste Codes: D005
Waste Description: Toxic Solids
Total Amt Of Waste Stream Generated in Reporting Yr 1: 23.1285
Total Amt Of Waste Stream Generated in Reporting Yr 2: 14.0585

Year : 2015
RCRA Id : ORQ000032182
Inactive : Not reported
Status: Large quantity generator
Manifest : 000919254PSC
Ship Date : 01/05/2015
TSD : WAD991281767
WS Num: 12
Transporter: Not reported
Ship Qty : Not reported
Rpt Unit : Not reported
Off Mng : H010
EPA Waste Codes: D007
Waste Description: Toxic Solids
Total Amt Of Waste Stream Generated in Reporting Yr 1: 23.1285
Total Amt Of Waste Stream Generated in Reporting Yr 2: 2.2675

Year : 2015
RCRA Id : ORQ000032182
Inactive : Not reported
Status: Large quantity generator
Manifest : 000934143PSC
Ship Date : 01/29/2015
TSD : WAD991281767
WS Num: 12
Transporter: Not reported
Ship Qty : Not reported
Rpt Unit : Not reported
Off Mng : H010
EPA Waste Codes: D007
Waste Description: Toxic Solids
Total Amt Of Waste Stream Generated in Reporting Yr 1: 23.1285

TARGET CORPORATION (Continued) **S117395228**

Total Amt Of Waste Stream Generated in Reporting Yr 2: 4.535

Year : 2015
RCRA Id : ORQ000032182
Inactive : Not reported
Status: Large quantity generator
Manifest : 000997998PSC
Ship Date : 04/24/2015
TSD : WAD991281767
WS Num: 12
Transporter: Not reported
Ship Qty : Not reported
Rpt Unit : Not reported
Off Mng : H010
EPA Waste Codes: D007
Waste Description: Toxic Solids
Total Amt Of Waste Stream Generated in Reporting Yr 1: 23.1285
Total Amt Of Waste Stream Generated in Reporting Yr 2: 0.907

Year : 2015
RCRA Id : ORQ000032182
Inactive : Not reported
Status: Large quantity generator
Manifest : 001009847PSC
Ship Date : 05/13/2015
TSD : WAD991281767
WS Num: 12
Transporter: Not reported
Ship Qty : Not reported
Rpt Unit : Not reported
Off Mng : H010
EPA Waste Codes: D007
Waste Description: Toxic Solids
Total Amt Of Waste Stream Generated in Reporting Yr 1: 23.1285
Total Amt Of Waste Stream Generated in Reporting Yr 2: 0.907

Year : 2015
RCRA Id : ORQ000032182
Inactive : Not reported
Status: Large quantity generator
Manifest : 001025347PSC
Ship Date : 06/04/2015
TSD : WAD991281767
WS Num: 12
Transporter: Not reported
Ship Qty : Not reported
Rpt Unit : Not reported
Off Mng : H010
EPA Waste Codes: D007
Waste Description: Toxic Solids
Total Amt Of Waste Stream Generated in Reporting Yr 1: 23.1285
Total Amt Of Waste Stream Generated in Reporting Yr 2: 0.4535

Year : 2015
RCRA Id : ORQ000032182
Inactive : Not reported
Status: Large quantity generator

TARGET CORPORATION (Continued) **S117395228**

Manifest : 001037918PSC
Ship Date : 06/22/2015
TSD : WAD991281767
WS Num: 12
Transporter: Not reported
Ship Qty : Not reported
Rpt Unit : Not reported
Off Mng : H010
EPA Waste Codes: D007
Waste Description: Toxic Solids
Total Amt Of Waste Stream Generated in Reporting Yr 1: 23.1285
Total Amt Of Waste Stream Generated in Reporting Yr 2: 14.0585

Manifest:
Year : 2014
RCRA Id : ORQ000032182
Inactive : Not reported
Status: Large quantity generator
Manifest : 000689149PSC
Ship Date : 01/27/2014
TSD : WAD991281767
WS Num: 2
Transporter: WAR000001743
Ship Qty : Not reported
Rpt Unit : Not reported
Off Mng : H039
EPA Waste Codes: D001
Waste Description: Compressed Gas - Flammable (Lighters/LPG)
Total Amt Of Waste Stream Generated in Reporting Yr 1: 2.7210000000000001
Total Amt Of Waste Stream Generated in Reporting Yr 2: 1.8140000000000001

Year : 2014
RCRA Id : ORQ000032182
Inactive : Not reported
Status: Large quantity generator
Manifest : 000814751PSC
Ship Date : 07/31/2014
TSD : WAD991281767
WS Num: 2
Transporter: WAR000001743
Ship Qty : Not reported
Rpt Unit : Not reported
Off Mng : H040
EPA Waste Codes: D001
Waste Description: Compressed Gas - Flammable (Lighters/LPG)
Total Amt Of Waste Stream Generated in Reporting Yr 1: 2.7210000000000001
Total Amt Of Waste Stream Generated in Reporting Yr 2: 0.90700000000000003

Year : 2014
RCRA Id : ORQ000032182
Inactive : Not reported
Status: Large quantity generator
Manifest : 000692094PSC
Ship Date : 02/07/2014
TSD : WAD991281767

TARGET CORPORATION (Continued) **S117395228**

WS Num: 9
Transporter: WAR000001743
Ship Qty : Not reported
Rpt Unit : Not reported
Off Mng : H132
EPA Waste Codes: D001 D002 D005 D006 D007 D008
Waste Description: Oxidizing Corrosive Liquids/Solids
Total Amt Of Waste Stream Generated in Reporting Yr 1: 20.861000000000001
Total Amt Of Waste Stream Generated in Reporting Yr 2: 4.9885000000000002

Year : 2014
RCRA Id : ORQ000032182
Inactive : Not reported
Status: Large quantity generator
Manifest : 000767176PSC
Ship Date : 05/22/2014
TSD : WAD991281767
WS Num: 9
Transporter: WAR000001743
Ship Qty : Not reported
Rpt Unit : Not reported
Off Mng : H132
EPA Waste Codes: D001 D002 D005 D006 D007 D008
Waste Description: Oxidizing Corrosive Liquids/Solids
Total Amt Of Waste Stream Generated in Reporting Yr 1: 20.861000000000001
Total Amt Of Waste Stream Generated in Reporting Yr 2: 2.2675000000000001

Year : 2014
RCRA Id : ORQ000032182
Inactive : Not reported
Status: Large quantity generator
Manifest : 000096085DAT
Ship Date : 06/20/2014
TSD : WAD991281767
WS Num: 9
Transporter: WAR000001743
Ship Qty : Not reported
Rpt Unit : Not reported
Off Mng : H132
EPA Waste Codes: D001 D002 D005 D006 D007 D008
Waste Description: Oxidizing Corrosive Liquids/Solids
Total Amt Of Waste Stream Generated in Reporting Yr 1: 20.861000000000001
Total Amt Of Waste Stream Generated in Reporting Yr 2: 2.7210000000000001

Year : 2014
RCRA Id : ORQ000032182
Inactive : Not reported
Status: Large quantity generator
Manifest : 000806877PSC
Ship Date : 07/15/2014
TSD : WAD991281767
WS Num: 9
Transporter: WAR000001743
Ship Qty : Not reported
Rpt Unit : Not reported
Off Mng : H132
EPA Waste Codes: D001 D002 D005 D006 D007 D008

TARGET CORPORATION (Continued) **S117395228**

Waste Description: Oxidizing Corrosive Liquids/Solids
Total Amt Of Waste Stream Generated in Reporting Yr 1: 20.861000000000001
Total Amt Of Waste Stream Generated in Reporting Yr 2: 1.8140000000000001

Year : 2014
RCRA Id : ORQ000032182
Inactive : Not reported
Status: Large quantity generator
Manifest : 000846070PSC
Ship Date : 09/08/2014
TSD : WAD991281767
WS Num: 9
Transporter: WAR000001743
Ship Qty : Not reported
Rpt Unit : Not reported
Off Mng : H132
EPA Waste Codes: D001 D002 D005 D006 D007 D008
Waste Description: Oxidizing Corrosive Liquids/Solids
Total Amt Of Waste Stream Generated in Reporting Yr 1: 20.861000000000001
Total Amt Of Waste Stream Generated in Reporting Yr 2: 3.6280000000000001

Year : 2014
RCRA Id : ORQ000032182
Inactive : Not reported
Status: Large quantity generator
Manifest : 000855257PSC
Ship Date : 09/22/2014
TSD : WAD991281767
WS Num: 9
Transporter: WAR000001743
Ship Qty : Not reported
Rpt Unit : Not reported
Off Mng : H132
EPA Waste Codes: D001 D002 D005 D006 D007 D008
Waste Description: Oxidizing Corrosive Liquids/Solids
Total Amt Of Waste Stream Generated in Reporting Yr 1: 20.861000000000001
Total Amt Of Waste Stream Generated in Reporting Yr 2: 0.90700000000000003

Year : 2014
RCRA Id : ORQ000032182
Inactive : Not reported
Status: Large quantity generator
Manifest : 000913038PSC
Ship Date : 12/15/2014
TSD : WAD991281767
WS Num: 9
Transporter: WAR000001743
Ship Qty : Not reported
Rpt Unit : Not reported
Off Mng : H132
EPA Waste Codes: D001 D002 D005 D006 D007 D008
Waste Description: Oxidizing Corrosive Liquids/Solids
Total Amt Of Waste Stream Generated in Reporting Yr 1: 20.861000000000001
Total Amt Of Waste Stream Generated in Reporting Yr 2: 4.5350000000000001

Year : 2014
RCRA Id : ORQ000032182

TARGET CORPORATION (Continued) **S117395228**

Inactive : Not reported
Status: Large quantity generator
Manifest : 000672603PSC
Ship Date : 01/06/2014
TSD : WAD991281767
WS Num: 5
Transporter: WAR000001743
Ship Qty : Not reported
Rpt Unit : Not reported
Off Mng : H010
EPA Waste Codes: D009
Waste Description: Mercury-containing waste (Broken fluorescent lamps)
Total Amt Of Waste Stream Generated in Reporting Yr 1: 19.047000000000001
Total Amt Of Waste Stream Generated in Reporting Yr 2: 0.45350000000000001

Click this hyperlink while viewing on your computer to access
1902 additional OR_MANIFEST: record(s) in the EDR Site Report.

Year : 2014
RCRA Id : ORQ000032182
Inactive : Not reported
Status: Large quantity generator
Manifest : 000675945PSC
Ship Date : 01/14/2014
TSD : WAD991281767
WS Num: 5
Transporter: WAR000001743
Ship Qty : Not reported
Rpt Unit : Not reported
Off Mng : H010
EPA Waste Codes: D009
Waste Description: Mercury-containing waste (Broken fluorescent lamps)
Total Amt Of Waste Stream Generated in Reporting Yr 1: 19.047000000000001
Total Amt Of Waste Stream Generated in Reporting Yr 2: 0.90700000000000003

Year : 2014
RCRA Id : ORQ000032182
Inactive : Not reported
Status: Large quantity generator
Manifest : 000683679PSC
Ship Date : 01/21/2014
TSD : WAD991281767
WS Num: 5
Transporter: WAR000001743
Ship Qty : Not reported
Rpt Unit : Not reported
Off Mng : H010
EPA Waste Codes: D009
Waste Description: Mercury-containing waste (Broken fluorescent lamps)
Total Amt Of Waste Stream Generated in Reporting Yr 1: 19.047000000000001
Total Amt Of Waste Stream Generated in Reporting Yr 2: 0.45350000000000001

Year : 2014
RCRA Id : ORQ000032182
Inactive : Not reported
Status: Large quantity generator
Manifest : 000689149PSC

TARGET CORPORATION (Continued) **S117395228**

Ship Date : 01/27/2014
TSD : WAD991281767
WS Num: 5
Transporter: WAR000001743
Ship Qty : Not reported
Rpt Unit : Not reported
Off Mng : H010
EPA Waste Codes: D009
Waste Description: Mercury-containing waste (Broken fluorescent lamps)
Total Amt Of Waste Stream Generated in Reporting Yr 1: 19.047000000000001
Total Amt Of Waste Stream Generated in Reporting Yr 2: 0.45350000000000001

Year : 2014
RCRA Id : ORQ000032182
Inactive : Not reported
Status: Large quantity generator
Manifest : 000697542PSC
Ship Date : 02/14/2014
TSD : WAD991281767
WS Num: 5
Transporter: WAR000001743
Ship Qty : Not reported
Rpt Unit : Not reported
Off Mng : H010
EPA Waste Codes: D009
Waste Description: Mercury-containing waste (Broken fluorescent lamps)
Total Amt Of Waste Stream Generated in Reporting Yr 1: 19.047000000000001
Total Amt Of Waste Stream Generated in Reporting Yr 2: 0.45350000000000001

Year : 2014
RCRA Id : ORQ000032182
Inactive : Not reported
Status: Large quantity generator
Manifest : 000701384PSC
Ship Date : 02/20/2014
TSD : WAD991281767
WS Num: 5
Transporter: WAR000001743
Ship Qty : Not reported
Rpt Unit : Not reported
Off Mng : H010
EPA Waste Codes: D009
Waste Description: Mercury-containing waste (Broken fluorescent lamps)
Total Amt Of Waste Stream Generated in Reporting Yr 1: 19.047000000000001
Total Amt Of Waste Stream Generated in Reporting Yr 2: 1.3605

Year : 2014
RCRA Id : ORQ000032182
Inactive : Not reported
Status: Large quantity generator
Manifest : 000715830PSC
Ship Date : 03/13/2014
TSD : WAD991281767
WS Num: 5
Transporter: WAR000001743
Ship Qty : Not reported
Rpt Unit : Not reported

TARGET CORPORATION (Continued) **S117395228**

Off Mng : H010
EPA Waste Codes: D009
Waste Description: Mercury-containing waste (Broken fluorescent lamps)
Total Amt Of Waste Stream Generated in Reporting Yr 1: 19.047000000000001
Total Amt Of Waste Stream Generated in Reporting Yr 2: 0.90700000000000003

Year : 2014
RCRA Id : ORQ000032182
Inactive : Not reported
Status: Large quantity generator
Manifest : 000725956PSC
Ship Date : 03/27/2014
TSD : WAD991281767
WS Num: 5
Transporter: WAR000001743
Ship Qty : Not reported
Rpt Unit : Not reported
Off Mng : H010
EPA Waste Codes: D009
Waste Description: Mercury-containing waste (Broken fluorescent lamps)
Total Amt Of Waste Stream Generated in Reporting Yr 1: 19.047000000000001
Total Amt Of Waste Stream Generated in Reporting Yr 2: 1.8140000000000001

Year : 2014
RCRA Id : ORQ000032182
Inactive : Not reported
Status: Large quantity generator
Manifest : 000734923PSC
Ship Date : 04/08/2014
TSD : WAD991281767
WS Num: 5
Transporter: WAR000001743
Ship Qty : Not reported
Rpt Unit : Not reported
Off Mng : H010
EPA Waste Codes: D009
Waste Description: Mercury-containing waste (Broken fluorescent lamps)
Total Amt Of Waste Stream Generated in Reporting Yr 1: 19.047000000000001
Total Amt Of Waste Stream Generated in Reporting Yr 2: 0.45350000000000001

Year : 2014
RCRA Id : ORQ000032182
Inactive : Not reported
Status: Large quantity generator
Manifest : 000747195PSC
Ship Date : 04/22/2014
TSD : WAD991281767
WS Num: 5
Transporter: WAR000001743
Ship Qty : Not reported
Rpt Unit : Not reported
Off Mng : H010
EPA Waste Codes: D009
Waste Description: Mercury-containing waste (Broken fluorescent lamps)
Total Amt Of Waste Stream Generated in Reporting Yr 1: 19.047000000000001
Total Amt Of Waste Stream Generated in Reporting Yr 2: 0.45350000000000001

TARGET CORPORATION (Continued) **S117395228**

Year :	2014
RCRA Id :	ORQ000032182
Inactive :	Not reported
Status:	Large quantity generator
Manifest :	000757428PSC
Ship Date :	05/06/2014
TSD :	WAD991281767
WS Num:	5
Transporter:	WAR000001743
Ship Qty :	Not reported
Rpt Unit :	Not reported
Off Mng :	H010
EPA Waste Codes:	D009
Waste Description:	Mercury-containing waste (Broken fluorescent lamps)
Total Amt Of Waste Stream Generated in Reporting Yr 1:	19.047000000000001
Total Amt Of Waste Stream Generated in Reporting Yr 2:	0.45350000000000001

Manifest:

Year :	2013
RCRA Id :	ORQ000032182
Inactive :	Not reported
Status:	Large quantity generator
Manifest :	000616105PSC
Ship Date :	10/09/2013
TSD :	WAD991281767
WS Num:	1
Transporter:	WAR000001743
Ship Qty :	Not reported
Rpt Unit :	Not reported
Off Mng :	H061
EPA Waste Codes:	D001 D028 D035
Waste Description:	Aerosols
Total Amt Of Waste Stream Generated in Reporting Yr 1:	52.606000000000002
Total Amt Of Waste Stream Generated in Reporting Yr 2:	0.45350000000000001

Year :	2013
RCRA Id :	ORQ000032182
Inactive :	Not reported
Status:	Large quantity generator
Manifest :	000646541PSC
Ship Date :	11/26/2013
TSD :	WAD991281767
WS Num:	1
Transporter:	WAR000001743
Ship Qty :	Not reported
Rpt Unit :	Not reported
Off Mng :	H061
EPA Waste Codes:	D001 D028 D035
Waste Description:	Aerosols
Total Amt Of Waste Stream Generated in Reporting Yr 1:	52.606000000000002
Total Amt Of Waste Stream Generated in Reporting Yr 2:	1.8140000000000001

Year :	2013
RCRA Id :	ORQ000032182
Inactive :	Not reported

TARGET CORPORATION (Continued) **S117395228**

Status: Large quantity generator
Manifest : 000665096PSC
Ship Date : 12/23/2013
TSD : WAD991281767
WS Num: 1
Transporter: WAR000001743
Ship Qty : Not reported
Rpt Unit : Not reported
Off Mng : H061
EPA Waste Codes: D001 D028 D035
Waste Description: Aerosols
Total Amt Of Waste Stream Generated in Reporting Yr 1: 52.606000000000002
Total Amt Of Waste Stream Generated in Reporting Yr 2: 0.90700000000000003

Year : 2013
RCRA Id : ORQ000032182
Inactive : Not reported
Status: Large quantity generator
Manifest : 000655266PSC
Ship Date : 12/10/2013
TSD : WAD991281767
WS Num: 1
Transporter: WAR000001743
Ship Qty : Not reported
Rpt Unit : Not reported
Off Mng : H061
EPA Waste Codes: D001 D028 D035
Waste Description: Aerosols
Total Amt Of Waste Stream Generated in Reporting Yr 1: 52.606000000000002
Total Amt Of Waste Stream Generated in Reporting Yr 2: 1.8140000000000001

Year : 2013
RCRA Id : ORQ000032182
Inactive : Not reported
Status: Large quantity generator
Manifest : 000645554PSC
Ship Date : 11/20/2013
TSD : WAD991281767
WS Num: 1
Transporter: WAR000001743
Ship Qty : Not reported
Rpt Unit : Not reported
Off Mng : H061
EPA Waste Codes: D001 D028 D035
Waste Description: Aerosols
Total Amt Of Waste Stream Generated in Reporting Yr 1: 52.606000000000002
Total Amt Of Waste Stream Generated in Reporting Yr 2: 0.90700000000000003

Year : 2013
RCRA Id : ORQ000032182
Inactive : Not reported
Status: Large quantity generator
Manifest : 000641123PSC
Ship Date : 11/14/2013
TSD : WAD991281767
WS Num: 1
Transporter: WAR000001743

TARGET CORPORATION (Continued) **S117395228**

Ship Qty : Not reported
Rpt Unit : Not reported
Off Mng : H061
EPA Waste Codes: D001 D028 D035
Waste Description: Aerosols
Total Amt Of Waste Stream Generated in Reporting Yr 1: 52.606000000000002
Total Amt Of Waste Stream Generated in Reporting Yr 2: 2.7210000000000001

Year : 2013
RCRA Id : ORQ000032182
Inactive : Not reported
Status: Large quantity generator
Manifest : 000633873PSC
Ship Date : 11/08/2013
TSD : WAD991281767
WS Num: 1
Transporter: WAR000001743
Ship Qty : Not reported
Rpt Unit : Not reported
Off Mng : H061
EPA Waste Codes: D001 D028 D035
Waste Description: Aerosols
Total Amt Of Waste Stream Generated in Reporting Yr 1: 52.606000000000002
Total Amt Of Waste Stream Generated in Reporting Yr 2: 3.1745000000000001

Year : 2013
RCRA Id : ORQ000032182
Inactive : Not reported
Status: Large quantity generator
Manifest : 000631254PSC
Ship Date : 10/31/2013
TSD : WAD991281767
WS Num: 1
Transporter: WAR000001743
Ship Qty : Not reported
Rpt Unit : Not reported
Off Mng : H061
EPA Waste Codes: D001 D028 D035
Waste Description: Aerosols
Total Amt Of Waste Stream Generated in Reporting Yr 1: 52.606000000000002
Total Amt Of Waste Stream Generated in Reporting Yr 2: 2.2675000000000001

Year : 2013
RCRA Id : ORQ000032182
Inactive : Not reported
Status: Large quantity generator
Manifest : 000626631PSC
Ship Date : 10/24/2013
TSD : WAD991281767
WS Num: 1
Transporter: WAR000001743
Ship Qty : Not reported
Rpt Unit : Not reported
Off Mng : H061
EPA Waste Codes: D001 D028 D035
Waste Description: Aerosols
Total Amt Of Waste Stream Generated in Reporting Yr 1: 52.606000000000002

TARGET CORPORATION (Continued) **S117395228**

Total Amt Of Waste Stream Generated in Reporting Yr 2: 2.2675000000000001

Year : 2013
RCRA Id : ORQ000032182
Inactive : Not reported
Status: Large quantity generator
Manifest : 000620370PSC
Ship Date : 10/16/2013
TSD : WAD991281767
WS Num: 1
Transporter: WAR000001743
Ship Qty : Not reported
Rpt Unit : Not reported
Off Mng : H061
EPA Waste Codes: D001 D028 D035
Waste Description: Aerosols
Total Amt Of Waste Stream Generated in Reporting Yr 1: 52.606000000000002
Total Amt Of Waste Stream Generated in Reporting Yr 2: 1.3605

Click this hyperlink while viewing on your computer to access
1902 additional OR_MANIFEST: record(s) in the EDR Site Report.

Year : 2013
RCRA Id : ORQ000032182
Inactive : Not reported
Status: Large quantity generator
Manifest : 000572827PSC
Ship Date : 08/08/2013
TSD : WAD991281767
WS Num: 1
Transporter: WAR000001743
Ship Qty : Not reported
Rpt Unit : Not reported
Off Mng : H061
EPA Waste Codes: D001 D028 D035
Waste Description: Aerosols
Total Amt Of Waste Stream Generated in Reporting Yr 1: 52.606000000000002
Total Amt Of Waste Stream Generated in Reporting Yr 2: 4.0815000000000001

Year : 2013
RCRA Id : ORQ000032182
Inactive : Not reported
Status: Large quantity generator
Manifest : 000607130PSC
Ship Date : 09/27/2013
TSD : WAD991281767
WS Num: 1
Transporter: WAR000001743
Ship Qty : Not reported
Rpt Unit : Not reported
Off Mng : H061
EPA Waste Codes: D001 D028 D035
Waste Description: Aerosols
Total Amt Of Waste Stream Generated in Reporting Yr 1: 52.606000000000002
Total Amt Of Waste Stream Generated in Reporting Yr 2: 1.3605

Year : 2013

TARGET CORPORATION (Continued) **S117395228**

RCRA Id : ORQ000032182
Inactive : Not reported
Status: Large quantity generator
Manifest : 000601768PSC
Ship Date : 09/19/2013
TSD : WAD991281767
WS Num: 1
Transporter: WAR000001743
Ship Qty : Not reported
Rpt Unit : Not reported
Off Mng : H061
EPA Waste Codes: D001 D028 D035
Waste Description: Aerosols
Total Amt Of Waste Stream Generated in Reporting Yr 1: 52.606000000000002
Total Amt Of Waste Stream Generated in Reporting Yr 2: 9.0700000000000003

Year : 2013
RCRA Id : ORQ000032182
Inactive : Not reported
Status: Large quantity generator
Manifest : 000597435PSC
Ship Date : 09/12/2013
TSD : WAD991281767
WS Num: 1
Transporter: WAR000001743
Ship Qty : Not reported
Rpt Unit : Not reported
Off Mng : H061
EPA Waste Codes: D001 D028 D035
Waste Description: Aerosols
Total Amt Of Waste Stream Generated in Reporting Yr 1: 52.606000000000002
Total Amt Of Waste Stream Generated in Reporting Yr 2: 2.7210000000000001

Year : 2013
RCRA Id : ORQ000032182
Inactive : Not reported
Status: Large quantity generator
Manifest : 000593165PSC
Ship Date : 09/05/2013
TSD : WAD991281767
WS Num: 1
Transporter: WAR000001743
Ship Qty : Not reported
Rpt Unit : Not reported
Off Mng : H061
EPA Waste Codes: D001 D028 D035
Waste Description: Aerosols
Total Amt Of Waste Stream Generated in Reporting Yr 1: 52.606000000000002
Total Amt Of Waste Stream Generated in Reporting Yr 2: 2.7210000000000001

Year : 2013
RCRA Id : ORQ000032182
Inactive : Not reported
Status: Large quantity generator
Manifest : 000587680PSC
Ship Date : 08/29/2013
TSD : WAD991281767

TARGET CORPORATION (Continued) **S117395228**

WS Num: 1
Transporter: WAR000001743
Ship Qty : Not reported
Rpt Unit : Not reported
Off Mng : H061
EPA Waste Codes: D001 D028 D035
Waste Description: Aerosols
Total Amt Of Waste Stream Generated in Reporting Yr 1: 52.606000000000002
Total Amt Of Waste Stream Generated in Reporting Yr 2: 0.45350000000000001

Year : 2013
RCRA Id : ORQ000032182
Inactive : Not reported
Status: Large quantity generator
Manifest : 000584430PSC
Ship Date : 08/22/2013
TSD : WAD991281767
WS Num: 1
Transporter: WAR000001743
Ship Qty : Not reported
Rpt Unit : Not reported
Off Mng : H061
EPA Waste Codes: D001 D028 D035
Waste Description: Aerosols
Total Amt Of Waste Stream Generated in Reporting Yr 1: 52.606000000000002
Total Amt Of Waste Stream Generated in Reporting Yr 2: 2.2675000000000001

Year : 2013
RCRA Id : ORQ000032182
Inactive : Not reported
Status: Large quantity generator
Manifest : 000570786PSC
Ship Date : 08/01/2013
TSD : WAD991281767
WS Num: 1
Transporter: WAR000001743
Ship Qty : Not reported
Rpt Unit : Not reported
Off Mng : H061
EPA Waste Codes: D001 D028 D035
Waste Description: Aerosols
Total Amt Of Waste Stream Generated in Reporting Yr 1: 52.606000000000002
Total Amt Of Waste Stream Generated in Reporting Yr 2: 1.3605

Year : 2013
RCRA Id : ORQ000032182
Inactive : Not reported
Status: Large quantity generator
Manifest : 000578346PSC
Ship Date : 08/15/2013
TSD : WAD991281767
WS Num: 1
Transporter: WAR000001743
Ship Qty : Not reported
Rpt Unit : Not reported
Off Mng : H061
EPA Waste Codes: D001 D028 D035

TARGET CORPORATION (Continued) **S117395228**

Waste Description: Aerosols
Total Amt Of Waste Stream Generated in Reporting Yr 1: 52.606000000000002
Total Amt Of Waste Stream Generated in Reporting Yr 2: 3.1745000000000001

Year : 2013
RCRA Id : ORQ000032182
Inactive : Not reported
Status: Large quantity generator
Manifest : 000611261PSC
Ship Date : 10/03/2013
TSD : WAD991281767
WS Num: 1
Transporter: WAR000001743
Ship Qty : Not reported
Rpt Unit : Not reported
Off Mng : H061
EPA Waste Codes: D001 D028 D035
Waste Description: Aerosols
Total Amt Of Waste Stream Generated in Reporting Yr 1: 52.606000000000002
Total Amt Of Waste Stream Generated in Reporting Yr 2: 5.4420000000000002

BF1500 **TARGET STORE T2791** **RCRA-SQG** **1016144659**
WSW **939 SW MORRISON ST** **FINDS** **ORQ000032182**
< 1/8 **PORTLAND, OR 97205** **ECHO**
0.058 mi.
308 ft. **Site 12 of 33 in cluster BF**

Relative:
Higher

Actual:
74 ft.

RCRA-SQG:
Date form received by agency: 12/31/2019
Facility name: TARGET STORE T2791
Facility address: 939 SW MORRISON ST
PORTLAND, OR 97205-2727
EPA ID: ORQ000032182
Mailing address: PO BOX 111
MINNEAPOLIS, MN 55440-0111
Contact: STEVE D MUSSER
Contact address: PO BOX 111
MINNEAPOLIS, MN 55440-0111
Contact country: US
Contact telephone: 800-587-2228
Contact email: POC@TARGET.COM
EPA Region: 10
Land type: Private
Classification: Small Small Quantity Generator
Description: Handler: generates more than 100 and less than 1000 kg of hazardous waste during any calendar month and accumulates less than 6000 kg of hazardous waste at any time; or generates 100 kg or less of hazardous waste during any calendar month, and accumulates more than 1000 kg of hazardous waste at any time

Owner/Operator Summary:
Owner/operator name: TARGET CORPORATION
Owner/operator address: PO BOX 111
MINNEAPOLIS, MN 55440
Owner/operator country: US
Owner/operator telephone: 800-587-2228

TARGET STORE T2791 (Continued) **1016144659**

Owner/operator email: Not reported
Owner/operator fax: Not reported
Owner/operator extension: Not reported
Legal status: Private
Owner/Operator Type: Owner
Owner/Op start date: 12/31/2019
Owner/Op end date: Not reported

Owner/operator name: TARGET CORPORATION
Owner/operator address: PO BOX 111
MINNEAPOLIS, MN 55440
Owner/operator country: US
Owner/operator telephone: 800-587-2228
Owner/operator email: Not reported
Owner/operator fax: Not reported
Owner/operator extension: Not reported
Legal status: Private
Owner/Operator Type: Operator
Owner/Op start date: 12/31/2019
Owner/Op end date: Not reported

Handler Activities Summary:
U.S. importer of hazardous waste: No
Mixed waste (haz. and radioactive): No
Recycler of hazardous waste: No
Transporter of hazardous waste: No
Treater, storer or disposer of HW: No
Underground injection activity: No
On-site burner exemption: No
Furnace exemption: No
Used oil fuel burner: No
Used oil processor: No
User oil refiner: No
Used oil fuel marketer to burner: No
Used oil Specification marketer: No
Used oil transfer facility: No
Used oil transporter: No

Historical Generators:
Date form received by agency: 12/31/2018
Site name: TARGET STORE T2791
Classification: Conditionally Exempt Small Quantity Generator

Date form received by agency: 12/31/2016
Site name: TARGET STORE T2791
Classification: Large Quantity Generator

Date form received by agency: 12/31/2016
Site name: TARGET STORE T2791
Classification: Large Quantity Generator

Date form received by agency: 12/30/2016
Site name: TARGET STORE T2791
Classification: Large Quantity Generator

Date form received by agency: 01/01/2015

TARGET STORE T2791 (Continued) **1016144659**

Site name: TARGET STORE T2791
Classification: Large Quantity Generator

Date form received by agency: 12/31/2014
Site name: TARGET STORE T2791
Classification: Large Quantity Generator

Date form received by agency: 01/01/2014
Site name: TARGET STORE T2791
Classification: Large Quantity Generator

Date form received by agency: 05/14/2013
Site name: TARGET STORE T2791
Classification: Large Quantity Generator

Hazardous Waste Summary:

. Waste code: D001
. Waste name: IGNITABLE WASTE

. Waste code: D002
. Waste name: CORROSIVE WASTE

. Waste code: D004
. Waste name: ARSENIC

. Waste code: D005
. Waste name: BARIUM

. Waste code: D006
. Waste name: CADMIUM

. Waste code: D007
. Waste name: CHROMIUM

. Waste code: D008
. Waste name: LEAD

. Waste code: D009
. Waste name: MERCURY

. Waste code: D010
. Waste name: SELENIUM

. Waste code: D011
. Waste name: SILVER

. Waste code: D018
. Waste name: BENZENE

. Waste code: D028
. Waste name: 1,2-DICHLOROETHANE

. Waste code: D035
. Waste name: METHYL ETHYL KETONE

. Waste code: NA

TARGET STORE T2791 (Continued) **1016144659**

. Waste name: NA

. Waste code: P001
. Waste name: 2H-1-BENZOPYRAN-2-ONE, 4-HYDROXY-3-(3-OXO-1-PHENYLBUTYL)-, & SALTS, WHEN PRESENT AT CONCENTRATIONS GREATER THAN 0.3% (OR) WARFARIN, & SALTS, WHEN PRESENT AT CONCENTRATIONS GREATER THAN 0.3%

. Waste code: P042
. Waste name: 1,2-BENZENEDIOL, 4-[1-HYDROXY-2-(METHYLAMINO)ETHYL]-, (R)- (OR) EPINEPHRINE

. Waste code: P075
. Waste name: NICOTINE, & SALTS (OR) PYRIDINE, 3-(1-METHYL-2-PYRROLIDINYL)-,(S)-, & SALTS

. Waste code: P081
. Waste name: 1,2,3-PROPANETRIOL, TRINITRATE (R) (OR) NITROGLYCERINE (R)

Biennial Reports:

Last Biennial Reporting Year: 2017

Annual Waste Handled:
Waste code: D001
Waste name: IGNITABLE HAZARDOUS WASTES ARE THOSE WASTES WHICH HAVE A FLASHPOINT OF LESS THAN 140 DEGREES FAHRENHEIT AS DETERMINED BY A PENSKY-MARTENS CLOSED CUP FLASH POINT TESTER. ANOTHER METHOD OF DETERMINING THE FLASH POINT OF A WASTE IS TO REVIEW THE MATERIAL SAFETY DATA SHEET, WHICH CAN BE OBTAINED FROM THE MANUFACTURER OR DISTRIBUTOR OF THE MATERIAL. LACQUER THINNER IS AN EXAMPLE OF A COMMONLY USED SOLVENT WHICH WOULD BE CONSIDERED AS IGNITABLE HAZARDOUS WASTE.
Amount (Lbs): 1456

Waste code: D002
Waste name: A WASTE WHICH HAS A PH OF LESS THAN 2 OR GREATER THAN 12.5 IS CONSIDERED TO BE A CORROSIVE HAZARDOUS WASTE. SODIUM HYDROXIDE, A CAUSTIC SOLUTION WITH A HIGH PH, IS OFTEN USED BY INDUSTRIES TO CLEAN OR DEGREASE PARTS. HYDROCHLORIC ACID, A SOLUTION WITH A LOW PH, IS USED BY MANY INDUSTRIES TO CLEAN METAL PARTS PRIOR TO PAINTING. WHEN THESE CAUSTIC OR ACID SOLUTIONS BECOME CONTAMINATED AND MUST BE DISPOSED, THE WASTE WOULD BE A CORROSIVE HAZARDOUS WASTE.
Amount (Lbs): 533

Waste code: D004
Waste name: ARSENIC
Amount (Lbs): 56

Waste code: D005
Waste name: BARIUM
Amount (Lbs): 953

Waste code: D006
Waste name: CADMIUM
Amount (Lbs): 122

Waste code: D007
Waste name: CHROMIUM
Amount (Lbs): 953

TARGET STORE T2791 (Continued) **1016144659**

Waste code: D008
Waste name: LEAD
Amount (Lbs): 47

Waste code: D009
Waste name: MERCURY
Amount (Lbs): 118

Waste code: D010
Waste name: SELENIUM
Amount (Lbs): 56

Waste code: D011
Waste name: SILVER
Amount (Lbs): 864

Waste code: D018
Waste name: BENZENE
Amount (Lbs): 775

Waste code: D035
Waste name: METHYL ETHYL KETONE
Amount (Lbs): 1297

Waste code: P001
Waste name: 2H-1-BENZOPYRAN-2-ONE, 4-HYDROXY-3-(3-OXO-1-PHENYLBUTYL)-, & SALTS, WHEN PRESENT AT CONCENTRATIONS GREATER THAN 0.3%
Amount (Lbs): 23

Waste code: P075
Waste name: NICOTINE, & SALTS
Amount (Lbs): 23

Violation Status: No violations found

Evaluation Action Summary:
Evaluation date: 10/21/2015
Evaluation: COMPLIANCE EVALUATION INSPECTION ON-SITE
Area of violation: Not reported
Date achieved compliance: Not reported
Evaluation lead agency: State

FINDS:

Registry ID: 110055418524

Environmental Interest/Information System
RCRAInfo is a national information system that supports the Resource Conservation and Recovery Act (RCRA) program through the tracking of events and activities related to facilities that generate, transport, and treat, store, or dispose of hazardous waste. RCRAInfo allows RCRA program staff to track the notification, permit, compliance, and corrective action activities required under RCRA.

HAZARDOUS WASTE BIENNIAL REPORTER

TARGET STORE T2791 (Continued) **1016144659**

Click this hyperlink while viewing on your computer to access additional FINDS: detail in the EDR Site Report.

ECHO:

Envid:	1016144659
Registry ID:	110055418524
DFR URL:	http://echo.epa.gov/detailed-facility-report?fid=110055418524

BC1501 ESE < 1/8 0.059 mi. 309 ft. **OREGON AUTO SPRING SERV** **OR AST** **S111253006**
920 SE STARK **OR HSIS** **N/A**
PORTLAND, OR 97214

Site 9 of 21 in cluster BC

Relative: Higher

Actual: 65 ft.

AST:

Facility Id:	015275
Hazardous Substance:	TURBINE OIL 22
Reporting Quantities:	1,000-4,999
Quantity Units:	GALLONS
Physical State:	LIQUID
Storage 1:	TANK INSIDE BUILDING
Storage 2:	ABOVEGROUND TANK
County:	Not reported
Owner-Operator Name:	Not reported
Direct Site Phone:	Not reported
Report Class:	Not reported
Report Year:	Not reported
Is Poisonous Gas:	Not reported
Is Poisonous Material:	Not reported
Is Biological Hazard:	Not reported
Is Radioactive Material:	Not reported
Is Explosive:	Not reported
Status:	Inactive

HSIS:

Facility ID:	015275
Department Or Division Of Company:	Not reported
Extremely Hazardous Substance:	N
Facility Has Written Emergency Plan:	Y
Contains 112R:	N
NAICS Code 1:	811111
NAICS Desc 1:	GENERAL AUTOMOTIVE REPAIR
NAICS Code 2:	423860
NAICS Desc 2:	TRANS EQP & SUPPLIES (EXC MOTOR VEHICLE) W
Manager Name:	JOE VON HAGEN
Business Phone:	5032349611
Mailing Address:	920 SE STARK
Mailing City:	PORTLAND
Mailing State:	OR
Mailing Zip:	97214
No. of Employees:	13
Day Phone:	5032349611
Placard:	Y
Fire Dept Code:	0291
FD:	PORTLAND FIRE & RESCUE
Sprinkler System:	N

OREGON AUTO SPRING SERV (Continued) **S111253006**

Emergency Contact:	JOE VON HAGEN
Emergency Procedure:	SAFETY CABINET
Business Type:	AUTOMOTIVE SUSPENSION PARTS & SERVICE & MFG
Facility Type:	Not reported
Division/Department:	Not reported
Facility Status:	Not reported
Status TRI:	Not reported
Status RMP:	Not reported
Status PSM:	Not reported
Status CR2K:	Not reported
Status 302:	Not reported
Owner Name:	Not reported
Latest Report ID:	Not reported
Case Number:	Not reported
Chemical Name:	Not reported
EHS Name:	Not reported
Is Pure:	Not reported
Is Mix:	Not reported
Is EHS:	Not reported
Mixture Component:	Not reported
Maximum DailyAmount Code:	Not reported
Maximum DailyAmount Unit:	Not reported
Chemical Added Date:	Not reported
Is ChemPSM:	Not reported
Is Chem112r:	Not reported
Is Chem302:	Not reported
Is Pesticide:	Not reported
Is Fertilizer:	Not reported
Physical State:	Not reported
UNNA Number:	Not reported
NFPA Health:	Not reported
NFPA Flammability:	Not reported
NFPA Reactivity:	Not reported
NFPA Special Notice:	Not reported
Hazards:	Not reported
No# of Days Onsite:	Not reported
Latitude:	Not reported
Longitude:	Not reported

Facility:

Chemical Name:	TURBINE OIL 22
Physical Description:	LIQUID
Case Number:	64742650
Facility Id:	015275
Physical State Of The Substance:	2
Avag Amt Possessed During Year CD:	10
Max Amt Possessed During Year CD:	20
Applicable Unit Of Measure Code:	2
Description Of The Unit Of Measure:	GALLONS
Type Code:	C
Description:	TANK INSIDE BUILDING
Type Code:	A
Temperature Description:	ABOVEGROUND TANK
Pressure of Code:	1
Pressure Description:	NORMAL PRESSURE
Pressure of Code:	1
Pressure Description:	NORMAL PRESSURE
Temperature Description:	NORMAL TEMPERATURE

OREGON AUTO SPRING SERV (Continued) **S111253006**

Temperature of The Hazardous Substance Code:	4
Temperature Description:	NORMAL TEMPERATURE
Temperature of The Hazardous Substance Code:	4
Days Hazardous Substance On Site During Year:	365
Is The Substance Protected A Trade Secret:	False
Description Of The Max Qnty Code:	1,000-4,999
Description Of The Avg Qnty Code:	200-499
Most Hazardous Ingridient:	LUBRICANT BASE OIL (PETROLEUM)
United Nations/north America 4 Digit Class Number:	0000
Hazard Rank:	1
EHS Ingredient:	NONE LISTED ON MSDS
Substance Pure:	False
Substance Mix:	True
First Hazardous Class Code For Chemical:	Combustible Material
Second Hazardous Class Code For Chemical:	Not reported
Third Hazardous Class Code For Chemical:	Not reported
Hazard Class 1 Of The Chemical:	4.5
Hazard Class 2 Of The Chemical:	Not reported
Hazard Class 3 Of The Chemical:	Not reported

Chemical:

Chemical Name:	TURBINE OIL 22
United Nations/north America 4 Digit Class Number:	0000
Chemical Abstract Service Identifier Number:	64742650
Chemical Is Extremely Hazardous Substance (EHS):	N
First Hazardous Class Code For Chemical:	Combustible Material
Second Hazardous Class Code For Chemical:	Not reported
Third Hazardous Class Code For Chemical:	Not reported
Hazard Class 1 Of The Chemical:	4.5
Hazard Class 2 Of The Chemical:	Not reported
Hazard Class 3 Of The Chemical:	Not reported
Chemical Is A Toxic 313 Chemical:	N
EPA Pesticide Registration Number:	Not reported
Contains 112R:	N
Contains EHS:	N
Fertilizer:	N
Pesticide:	N
Contains 313:	N

AT1502 **HARMON'S U-PARK GARAGE** **OR LUST** **U000432283**
West **1111 NW DAVIS ST** **OR UST** **N/A**
< 1/8 **PORTLAND, OR 97209**
0.059 mi.
310 ft. **Site 23 of 43 in cluster AT**

Relative:
Higher

Actual:
53 ft.

LUST:

Region:	North Western Region
Facility ID:	26-90-0413
Cleanup Received Date:	10/31/1990
Cleanup Start Date:	10/30/1990
Cleanup Complete Date:	**12/07/1990**
Decode for Region:	**North West Region**

UST:

Facility ID:	10005
Facility Telephone:	(503)227-6547

HARMON'S U-PARK GARAGE (Continued) **U000432283**

Permittee Name: LEO S MEYSING, TRUSTEE
Number of Permitted Tanks: Not reported
Active Tanks: Not reported
Decommissioned Tanks: 2
Number of Tanks: 2

AT1503 **HARMON'S U-PARK GARAGE** **OR RGA LUST** **S115369421**
West **1111 NW DAVIS STREET** **N/A**
< 1/8 **PORTLAND,, OR**
0.059 mi.
310 ft. **Site 24 of 43 in cluster AT**

Relative:
Higher

Actual:
53 ft.

RGA LUST:

2012	HARMON'S U-PARK GARAGE	1111 NW DAVIS STREET
2011	HARMON'S U-PARK GARAGE	1111 NW DAVIS STREET
2010	HARMON'S U-PARK GARAGE	1111 NW DAVIS STREET
2009	HARMON'S U-PARK GARAGE	1111 NW DAVIS STREET
2008	HARMON'S U-PARK GARAGE	1111 NW DAVIS STREET
2007	HARMON'S U-PARK GARAGE	1111 NW DAVIS STREET
2006	HARMON'S U-PARK GARAGE	1111 NW DAVIS STREET
2005	HARMON'S U-PARK GARAGE	1111 NW DAVIS STREET
2004	HARMON'S U-PARK GARAGE	1111 NW DAVIS STREET
2002	HARMON'S U-PARK GARAGE	1111 NW DAVIS STREET

AT1504 **HARMON'S U-PARK GARAGE** **OR RGA LUST** **S115369420**
West **1111 NW DAVIS STREET** **N/A**
< 1/8 **PORTLAND, OR**
0.059 mi.
310 ft. **Site 25 of 43 in cluster AT**

Relative:
Higher

Actual:
53 ft.

RGA LUST:

2003	HARMON'S U-PARK GARAGE	1111 NW DAVIS STREET

AT1505 **HARMON S U-PARK GARAGE** **FINDS** **1006851836**
West **1111 NW DAVIS ST** **N/A**
< 1/8 **PORTLAND, OR 97209**
0.059 mi.
310 ft. **Site 26 of 43 in cluster AT**

Relative:
Higher

Actual:
53 ft.

FINDS:

Registry ID: 110014137870

Environmental Interest/Information System
OR-DEQ (Oregon - Department Of Environmental Quality) is a regulatory agency whose job is to protect the quality of Oregon's Environment.

HARMON S U-PARK GARAGE (Continued) **1006851836**

DEQ uses a combination of technical assistance, inspections and permitting to help public and private facilities and citizens understand and comply with state and federal environmental regulations.

Click this hyperlink while viewing on your computer to access additional FINDS: detail in the EDR Site Report.

AN1506 **PORTLAND BRAKE AND DRUM SERVICE** **EDR Hist Auto** **1009485748**
East **118 NE 11TH AVE** **N/A**
< 1/8 **PORTLAND, OR**
0.059 mi.
311 ft. **Site 40 of 47 in cluster AN**

Relative: EDR Hist Auto
Higher

Actual:
115 ft.

Year:	Name:	Type:
1950	PORTLAND BRAKE AND DRUM SERVICE	AUTOMOBILE REPAIRING

S1507 **CITY LIQUIDATORS** **FINDS** **1011946835**
SSE **130 SE MORRISON** **N/A**
< 1/8 **PORTLAND, OR 97214**
0.059 mi.
313 ft. **Site 10 of 13 in cluster S**

Relative: FINDS:
Higher

Actual:
35 ft.

Registry ID: 110037713436

Environmental Interest/Information System
OR-DEQ (Oregon - Department Of Environmental Quality) is a regulatory agency whose job is to protect the quality of Oregon's Environment. DEQ uses a combination of technical assistance, inspections and permitting to help public and private facilities and citizens understand and comply with state and federal environmental regulations.

Click this hyperlink while viewing on your computer to access additional FINDS: detail in the EDR Site Report.

S1508 **HEATING OIL TANK** **OR RGA LUST** **S115373064**
SSE **130 SE MORRISON** **N/A**
< 1/8 **PORTLAND, OR**
0.059 mi.
313 ft. **Site 11 of 13 in cluster S**

Relative: RGA LUST:
Higher

Actual:
35 ft.

2012 HEATING OIL TANK 130 SE MORRISON

S1509
SSE
< 1/8
0.059 mi.
313 ft.

HEATING OIL TANK
130 SE MORRISON
PORTLAND, OR 97214

OR LUST **S106777337**
N/A

Site 12 of 13 in cluster S

Relative:
Higher

Actual:
35 ft.

LUST:

Region:	North Western Region
Facility ID:	26-04-1934
Cleanup Received Date:	09/23/2004
Cleanup Start Date:	09/15/2004
Cleanup Complete Date:	**11/01/2004**
Decode for Region:	**North West Region**

S1510
SSE
< 1/8
0.059 mi.
313 ft.

CITY LIQUIDATORS
130 SE MORRISON
PORTLAND, OR

OR RGA LUST **S115359945**
N/A

Site 13 of 13 in cluster S

Relative:
Higher

Actual:
35 ft.

RGA LUST:

2011	CITY LIQUIDATORS	130 SE MORRISON
2010	CITY LIQUIDATORS	130 SE MORRISON
2009	CITY LIQUIDATORS	130 SE MORRISON
2008	CITY LIQUIDATORS	130 SE MORRISON
2007	CITY LIQUIDATORS	130 SE MORRISON
2006	CITY LIQUIDATORS	130 SE MORRISON
2005	CITY LIQUIDATORS	130 SE MORRISON
2004	CITY LIQUIDATORS	130 SE MORRISON

AT1511
WNW
< 1/8
0.059 mi.
314 ft.

ZIBA DESIGN
334 NW 11TH AVE
PORTLAND, OR 97209

RCRA NonGen / NLR **1004771380**
FINDS **ORQ000007179**
ECHO

Site 27 of 43 in cluster AT

Relative:
Higher

Actual:
43 ft.

RCRA NonGen / NLR:

Date form received by agency:	12/31/2007
Facility name:	ZIBA DESIGN INC
Facility address:	334 NW 11TH AVE PORTLAND, OR 97209
EPA ID:	ORQ000007179
Mailing address:	334 NW 11TH PORTLAND, OR 97209
Contact:	BRUCE WILLEY
Contact address:	334 NW 11TH PORTLAND, OR 97209
Contact country:	US
Contact telephone:	503-402-8843
Contact email:	Not reported
EPA Region:	10

ZIBA DESIGN (Continued) **1004771380**

Land type: Private
Classification: Non-Generator
Description: Handler: Non-Generators do not presently generate hazardous waste

Owner/Operator Summary:
Owner/operator name: SOHRAB VOSSOUGHI
Owner/operator address: 334 NW 11TH
PORTLAND, OR 97209
Owner/operator country: US
Owner/operator telephone: 503-223-9606
Owner/operator email: Not reported
Owner/operator fax: Not reported
Owner/operator extension: Not reported
Legal status: Private
Owner/Operator Type: Operator
Owner/Op start date: 12/31/2007
Owner/Op end date: Not reported

Owner/operator name: SOHRAB VOSSOUGHI
Owner/operator address: 334 NW 11TH
PORTLAND, OR 97209
Owner/operator country: US
Owner/operator telephone: 503-223-9606
Owner/operator email: Not reported
Owner/operator fax: Not reported
Owner/operator extension: Not reported
Legal status: Private
Owner/Operator Type: Owner
Owner/Op start date: 09/16/1997
Owner/Op end date: Not reported

Handler Activities Summary:
U.S. importer of hazardous waste: No
Mixed waste (haz. and radioactive): No
Recycler of hazardous waste: No
Transporter of hazardous waste: No
Treater, storer or disposer of HW: No
Underground injection activity: No
On-site burner exemption: No
Furnace exemption: No
Used oil fuel burner: No
Used oil processor: No
User oil refiner: No
Used oil fuel marketer to burner: No
Used oil Specification marketer: No
Used oil transfer facility: No
Used oil transporter: No

Historical Generators:
Date form received by agency: 12/31/2004
Site name: ZIBA DESIGN INC
Classification: Not a generator, verified

Date form received by agency: 01/28/2003
Site name: ZIBA DESIGN INC
Classification: Not a generator, verified

ZIBA DESIGN (Continued) **1004771380**

Date form received by agency: 02/19/2002
Site name: ZIBA DESIGN INC
Classification: Not a generator, verified

Date form received by agency: 01/18/2001
Site name: ZIBA DESIGN INC
Classification: Not a generator, verified

Date form received by agency: 01/21/2000
Site name: ZIBA DESIGN INC
Classification: Not a generator, verified

Date form received by agency: 01/27/1999
Site name: ZIBA DESIGN INC
Classification: Not a generator, verified

Date form received by agency: 01/22/1998
Site name: ZIBA DESIGN INC
Classification: Not a generator, verified

Date form received by agency: 09/16/1997
Site name: ZIBA DESIGN INC
Classification: Not a generator, verified

Hazardous Waste Summary:

. Waste code: NA
. Waste name: NA

. Waste code: NONE
. Waste name: None

Violation Status: No violations found

Evaluation Action Summary:
Evaluation date: 01/24/2008
Evaluation: COMPLIANCE ASSISTANCE VISIT
Area of violation: Not reported
Date achieved compliance: Not reported
Evaluation lead agency: State

FINDS:

Registry ID: 110004814096

Environmental Interest/Information System
OR-DEQ (Oregon - Department Of Environmental Quality) is a regulatory agency whose job is to protect the quality of Oregon's Environment. DEQ uses a combination of technical assistance, inspections and permitting to help public and private facilities and citizens understand and comply with state and federal environmental regulations.

RCRAInfo is a national information system that supports the Resource Conservation and Recovery Act (RCRA) program through the tracking of events and activities related to facilities that generate, transport, and treat, store, or dispose of hazardous waste. RCRAInfo allows RCRA

ZIBA DESIGN (Continued) **1004771380**

program staff to track the notification, permit, compliance, and corrective action activities required under RCRA.

Click this hyperlink while viewing on your computer to access additional FINDS: detail in the EDR Site Report.

ECHO:
Envid: 1004771380
Registry ID: 110004814096
DFR URL: http://echo.epa.gov/detailed-facility-report?fid=110004814096

BB1512 **CARNEAU BROS** **EDR Hist Auto** **1009493947**
SE **634 SE 7TH AVE** **N/A**
< 1/8 **PORTLAND, OR**
0.060 mi.
315 ft. **Site 11 of 21 in cluster BB**

Relative: **Higher** EDR Hist Auto

Actual: **41 ft.**

Year:	Name:	Type:
1935	CARNEAU BROS	AUTOMOBILE REPAIRING
1935	SEVENTH STREET AUTO LAUNDRY	AUTOMOBILE LAUNDRIES

T1513 **MEYER FRED VISTA LAUNDRY** **EDR Hist Cleaner** **1009480221**
SW **371 SW YAMHILL** **N/A**
< 1/8 **PORTLAND, OR**
0.060 mi.
315 ft. **Site 24 of 24 in cluster T**

Relative: **Higher** EDR Hist Cleaner

Actual: **46 ft.**

Year:	Name:	Type:
1935	MEYER FRED VISTA LAUNDRY	LAUNDRIES

AZ1514 **OR SPILLS** **S122879668**
North **STEEL BRIDGE EAST END EXIT** **N/A**
< 1/8 **PORTLAND, OR 97209**
0.060 mi.
317 ft. **Site 2 of 3 in cluster AZ**

Relative: **Higher** OR SPILLS:

Actual: **15 ft.**

Facility ID: 2018-1598
Incident Status: Closed
Material: None
Quantity: 0
Unit of Measure: None
Release Date: 07/19/2018
Description: NRC report that a Trimet train came in contact with a truck and trailer at the Steel Bridge East End Exit. ' DESCRIPTION OF INCIDENT CALLER IS REPORTING THAT A TRAIN CAME IN CONTACT WITH A TRUCK AND TRAILER AT THE STEEL BRIDGE EAST END EXIT. EXTENSION DAMAGE WAS CAUSED TO THE LIGHT RAIL VEHICLE AND THE TRUCK AND TRAILER WAS TOWED AWAY. 2 PEOPLE REQUESTED MEDICAL ATTENTION'

(Continued) **S122879668**

Lat/Long: 45.52820 / -122.66783
Source: Motor Vehicle - Private
Media: None
Responsible Company: Not reported
Responsible Address: Not reported
Responsible City,St,Zip: Not reported

BD1515 **OR SPILLS** **S122431426**
NNE **7 NE LLOYD BLVD** **N/A**
< 1/8 **PORTLAND, OR 97232**
0.060 mi.
319 ft. **Site 3 of 8 in cluster BD**

Relative:
Higher

Actual:
83 ft.

OR SPILLS:
Facility ID: 2018-1394
Incident Status: Referred/Closed
Material: Sewage
Quantity: 8
Unit of Measure: Gallons
Release Date: 06/27/2018
Description: BES reported approx. 8 gallons of sewage took ground to a public accessible location. They have signed and taped off area warning the public. The cause is unknown and clean up measures are unknown. No waterways impacted.
Lat/Long: 45.52848 / -122.66572
Source: Sewer
Media: Soil
Responsible Company: Not reported
Responsible Address: Not reported
Responsible City,St,Zip: Not reported

BA1516 **HEATING OIL TANK** **OR RGA LUST** **S115390973**
WNW **510 NW NINTH** **N/A**
< 1/8 **PORTLAND, OR**
0.061 mi.
321 ft. **Site 13 of 30 in cluster BA**

Relative:
Higher

Actual:
40 ft.

RGA LUST:

2012	HEATING OIL TANK	510 NW NINTH

BA1517 **NW BINERY WAREHOUSE** **FINDS** **1011953505**
WNW **510 NW 9TH AVE** **N/A**
< 1/8 **PORTLAND, OR 97209**
0.061 mi.
321 ft. **Site 14 of 30 in cluster BA**

Relative:
Higher

Actual:
40 ft.

FINDS:

Registry ID: 110037783459

Environmental Interest/Information System
OR-DEQ (Oregon - Department Of Environmental Quality) is a regulatory agency whose job is to protect the quality of Oregon's Environment. DEQ uses a combination of technical assistance, inspections and permitting to help public and private facilities and citizens

NW BINERY WAREHOUSE (Continued) **1011953505**

understand and comply with state and federal environmental regulations.

Click this hyperlink while viewing on your computer to access additional FINDS: detail in the EDR Site Report.

BA1518
WNW
< 1/8
0.061 mi.
321 ft.

NORTHWEST BINDERY
510 NW 9TH AVE
PORTLAND, OR 97209

OR UST **U000432263**
N/A

Site 15 of 30 in cluster BA

Relative:
Higher

Actual:
40 ft.

UST:

Facility ID:	10167
Facility Telephone:	(503) 239-0304
Permittee Name:	Not reported
Number of Permitted Tanks:	Not reported
Active Tanks:	Not reported
Decommissioned Tanks:	2
Number of Tanks:	2

BA1519
WNW
< 1/8
0.061 mi.
321 ft.

NORTHWEST BOOK BINDERY
510 NW NINTH
PORTLAND, OR

OR RGA LUST **S115412061**
N/A

Site 16 of 30 in cluster BA

Relative:
Higher

Actual:
40 ft.

RGA LUST:

2011	NORTHWEST BOOK BINDERY	510 NW NINTH
2010	NORTHWEST BOOK BINDERY	510 NW NINTH
2009	NORTHWEST BOOK BINDERY	510 NW NINTH
2008	NORTHWEST BOOK BINDERY	510 NW NINTH
2007	NORTHWEST BOOK BINDERY	510 NW NINTH
2006	NORTHWEST BOOK BINDERY	510 NW NINTH
2005	NORTHWEST BOOK BINDERY	510 NW NINTH
2004	NORTHWEST BOOK BINDERY	510 NW NINTH
2003	NORTHWEST BOOK BINDERY	510 NW NINTH
2002	NORTHWEST BOOK BINDERY	510 NW NINTH

AT1520
West
< 1/8
0.061 mi.
322 ft.

PREM GRP, INC HENRY WEINHARD'S BREWHOUSE
1120 NW COUCH ST #550
PORTLAND, OR 97209

FINDS **1010437244**
ECHO **N/A**

Site 28 of 43 in cluster AT

Relative:
Higher

Actual:
61 ft.

FINDS:

Registry ID: 110031354763

Environmental Interest/Information System
OR-DEQ (Oregon - Department Of Environmental Quality) is a regulatory agency whose job is to protect the quality of Oregon's Environment. DEQ uses a combination of technical assistance, inspections and permitting to help public and private facilities and citizens understand and comply with state and federal environmental regulations.

RCRAInfo is a national information system that supports the Resource Conservation and Recovery Act (RCRA) program through the tracking of events and activities related to facilities that generate, transport, and treat, store, or dispose of hazardous waste. RCRAInfo allows RCRA program staff to track the notification, permit, compliance, and corrective action activities required under RCRA.

Click this hyperlink while viewing on your computer to access additional FINDS: detail in the EDR Site Report.

ECHO:
Envid: 1010437244
Registry ID: 110031354763
DFR URL: http://echo.epa.gov/detailed-facility-report?fid=110031354763

AT1521
West
< 1/8
0.061 mi.
322 ft.

PREM GRP, INC HENRY WEINHARD'S BREWHOUSE
1120 NW COUCH ST #550
PORTLAND, OR 97209

RCRA NonGen / NLR **1010330022**
ORQ000025891

Site 29 of 43 in cluster AT

Relative:
Higher

Actual:
61 ft.

RCRA NonGen / NLR:
Date form received by agency: 12/31/2007
Facility name: PREM GRP, INC HENRY WEINHARD'S BREWHOUSE
Facility address: 1120 NW COUCH ST #550
PORTLAND, OR 97209-4125
EPA ID: ORQ000025891
Mailing address: 351 NW 12TH
PORTLAND, OR 97209
Contact: JASON PISHA
Contact address: 351 NW 12TH
PORTLAND, OR 97209
Contact country: US
Contact telephone: 503-224-1460
Contact email: Not reported
EPA Region: 10
Classification: Non-Generator
Description: Handler: Non-Generators do not presently generate hazardous waste

PREM GRP, INC HENRY WEINHARD'S BREWHOUSE (Continued) **1010330022**

Owner/Operator Summary:

Owner/operator name:	NEW TOWER TRUST-MEPT
Owner/operator address:	1215 FOURTH AVE 2400 FINANCIAL SEATTLE, WA 98161
Owner/operator country:	US
Owner/operator telephone:	206-623-4739
Owner/operator email:	Not reported
Owner/operator fax:	Not reported
Owner/operator extension:	Not reported
Legal status:	Private
Owner/Operator Type:	Owner
Owner/Op start date:	01/01/2004
Owner/Op end date:	Not reported

Owner/operator name:	PREM GROUP INC
Owner/operator address:	351 NW 12TH PORTLAND, OR 97209
Owner/operator country:	US
Owner/operator telephone:	503-224-1460
Owner/operator email:	Not reported
Owner/operator fax:	Not reported
Owner/operator extension:	Not reported
Legal status:	Private
Owner/Operator Type:	Operator
Owner/Op start date:	01/01/2000
Owner/Op end date:	Not reported

Handler Activities Summary:

U.S. importer of hazardous waste:	No
Mixed waste (haz. and radioactive):	No
Recycler of hazardous waste:	No
Transporter of hazardous waste:	No
Treater, storer or disposer of HW:	No
Underground injection activity:	No
On-site burner exemption:	No
Furnace exemption:	No
Used oil fuel burner:	No
Used oil processor:	No
User oil refiner:	No
Used oil fuel marketer to burner:	No
Used oil Specification marketer:	No
Used oil transfer facility:	No
Used oil transporter:	No

Historical Generators:

Date form received by agency:	08/22/2006
Site name:	PREM GRP, INC HENRY WEINHARD'S BREWHOUSE
Classification:	Not a generator, verified

Hazardous Waste Summary:

. Waste code: NA
. Waste name: NA

Violation Status: No violations found

AT1522
West
< 1/8
0.061 mi.
322 ft.

PREM GRP, INC HENRY WEINHARD'S BREWHOUSE
1120 NW COUCH ST #550
PORTLAND, OR 97209

OR MANIFEST **S108524868**
N/A

Site 30 of 43 in cluster AT

Relative:
Higher

Actual:
61 ft.

OR MANIFEST:

Manifest Year:	Manifest Year - 2006
EPA Id:	ORQ000025891
Inactive Status:	2006-12-31 00:00:00
Organization Name:	Not reported
Contact Name:	Jason Pisha
Contact Telephone Number:	503 224-1460
Mailing Address:	351 NW 12th
Mailing City/State/Zip:	Portland, OR 97209

AV1523
SW
< 1/8
0.061 mi.
323 ft.

LIBRARY GARAGE INC
420 YAMHILL
PORTLAND, OR

EDR Hist Auto **1009491994**
N/A

Site 8 of 28 in cluster AV

Relative:
Higher

Actual:
48 ft.

EDR Hist Auto

Year:	Name:	Type:
1930	LIBRARY GARAGE INC	AUTOMOBILE GARAGES

BD1524
NNE
< 1/8
0.061 mi.
323 ft.

050 NE OREGON
PORTLAND, OR 97232

OR HAZMAT **S106165066**
N/A

Site 4 of 8 in cluster BD

Relative:
Higher

Actual:
83 ft.

HAZMAT:

Responsble Party:	RANDY INLOES
RP Company:	ODOT/HIGHWAY DIV
RP Address:	9002 SE MCLOUGHLIN
RP City,St,Zip:	MILWAUKIE 97222
Facility ID:	890164
OERS Number:	Not reported
Dept Rsp:	PORTLAND BUREAU OF F&R&EMS
Narrative:	Not reported
Property Loss:	Not reported
Amount Released:	Not reported
Service County:	Not reported
Service Name:	Not reported
Incident Type:	Not reported
Civilian Casualty Activity:	Not reported
Chemical Name:	Not reported
Hazmat Area Affected:	Not reported
Hazmat Area Evacuated:	Not reported
Hazmat Container Type:	Not reported
Hazmat Physical State Released:	Not reported
Hazmat Released Into:	Not reported
Hazmat Released Volume Units:	Not reported
Hazmat Released Weight Units:	Not reported
Hazmat Released From:	Not reported

(Continued) **S106165066**

Hazmat Area Affected Measurement:	Not reported
Hazmat No. of People Evacuated:	Not reported
Hazmat No of Buildings Evacuated:	Not reported
Incident Content Loss:	Not reported
Civilian Casualty Patient Disposition:	Not reported
Incident Mixed Use Property:	Not reported
Location Type:	Not reported
Incident Aid Given Or Received:	Not reported
Incident AID Received from FDID:	Not reported
Incident Aided Department FDID:	Not reported
Person Involved Business Name:	Not reported
Person Involved First Name:	Not reported
Person Involved Last Name:	Not reported
Person Involved Type:	Not reported
Person Involved Phone Number:	Not reported
Person Involved Primary Language:	Not reported
Hazmat Evacuated Measurement:	Not reported
Hazmat Story of Release:	Not reported
Remark:	Not reported
Incident District:	PORTLAND BUREAU OF F&R&EMS
Date Added:	01/01/1985
Unit:	Not reported
Agency Phone:	Not reported
Osfm Incident Report Number:	890164
Dept. Responding:	PORTLAND BUREAU OF F&R&EMS
Person Making Report:	Not reported
Title:	Not reported
Agency:	PORTLAND BUREAU OF F&R&EMS
Phone:	Not reported
Date Of Incident:	05/11/1989
Call Time:	12:00:00 AM
In Route:	12:00:00 AM
Arrival:	11:14:00 AM
Depart Scene:	12:00:00 AM
Back In Quarters:	12:00:00 AM
In Service:	12:10:00 PM
Dist Of Incident:	PORTLAND BUREAU OF F&R&EMS
Were State Resources Used?:	False
Was Oers Notified?:	False
Oers Number:	Not reported
Team Number:	Not reported
Agency Report Number:	89-20110
Unit:	Not reported
Highway:	Not reported
Mile Post:	Not reported
Scene Type:	Public Land
Area Type:	Commercial
Responsible Party(Ies):	RANDY INLOES
Company:	ODOT/HIGHWAY DIV
Respcontact:	Not reported
Address:	9002 SE MCLOUGHLIN
Resp City:	MILWAUKIE
Resp State:	Not reported
Resp ZipCode:	97222
Phone:	Not reported
Resp Phone2:	Not reported
Weather:	0

(Continued) **S106165066**

Temperature:	0
Wind Speed:	0
Wind Direction:	Not reported
Were Haz Materials Released?:	True
Operation Performed:	Not reported
Cause:	Unknown
Vehicle And Cargo:	0
Fixed Property:	0
Total Loss:	$0.00
Hazmat Population Density:	Not reported
HazMat Actions Taken - Description:	Not reported
Hazmat Factors Contributing To Release:	Not reported
Hazmat DOT Hazard Classification:	Not reported
Hazmat CAS Number:	Not reported
Hazardous Materials Release:	Not reported
Fire Incident Type:	Not reported
Property Use:	Not reported
Latitude:	Not reported
Longitude:	Not reported
Hazmat Disposition:	Not reported

Chemical:

Chemical Info:	5426
Chemical Id:	35430
Incident Id:	890164
Chemical Name:	UNKNOWN CHEMICAL
UNNA:	Not reported
Amount At Risk:	0
Amount Released:	0
Amount Measured:	0
Biological:	False
Radiological:	False

Chemical Id:	35430
Chemical Name:	UNKNOWN CHEMICAL
Hazardous Ingredient:	UNKNOWN CHEMICAL
Hazardous Class 1:	9.0
Hazardous Class 2:	Not reported
Hazardous Rank:	2
Case Number:	Not reported
UNNA Number:	Not reported
EPA Pest Reg:	Not reported
EHA Chem:	Not reported
PSM Chem:	Not reported
CAA 112R Chem:	Not reported

Released:

Release Behavior Id:	3593
Incident Id:	890164
Behavior:	4

BA1525 WNW < 1/8 0.061 mi. 324 ft. — **HOYT STREET GARAGE**, **916 NW HOYT**, **PORTLAND, OR** — **EDR Hist Auto** — **1009496220** / **N/A**

Site 17 of 30 in cluster BA

Relative: Higher

Actual: 40 ft.

EDR Hist Auto

Year:	Name:	Type:
1935	HOYT STREET GARAGE	AUTOMOBILE GARAGES
1940	HOYT STREET GARAGE	AUTOMOBILE GARAGES
1940	MULTNOMAH MURRAY GEO E	AUTOMOBILE REPAIRING
1940	HOYT STREET GARAGE	GASOLINE AND OIL SERVICE STATIONS

AT1526 West < 1/8 0.062 mi. 327 ft. — **BUFFALO RIDGE 1 LLC**, **1125 NW COUCH, SUITE 700**, **PORTLAND, OR 97209** — **SD NPDES** — **S109143820** / **N/A**

Site 31 of 43 in cluster AT

Relative: Higher

Actual: 60 ft.

NPDES:

Latitude/Longitude:	0 / 0
Area:	Not reported
Contact:	Not reported
Project Description:	Not reported
Date Authorization:	Not reported
Type:	C
Active:	False
Receive Water:	Deer Creek, intermittent streams
Expiration Date:	Not reported
Issue Date:	Not reported
Permit Status Desc:	Not reported
Permit Type Desc:	Not reported
Supplemental Addr:	Not reported
Primary Fac SIC Desc:	Not reported
DMR Cognizat Official:	Not reported
DMR Cognizat Official Tele:	Not reported

AT1527 West < 1/8 0.062 mi. 327 ft. — **ATLANTIC RENEWABLE ENERGY CORP**, **1125 NW COUCH ST STE 700**, **PORTLAND, OR 97209** — **FINDS** — **1024403117** / **N/A**

Site 32 of 43 in cluster AT

Relative: Higher

Actual: 60 ft.

FINDS:

Registry ID: 110070317954

Environmental Interest/Information System
OSHA ESTABLISHMENT

Click this hyperlink while viewing on your computer to access additional FINDS: detail in the EDR Site Report.

AN1528 **GERMAN FORMULA** **OR LUST** **U000433541**
East **100 NE 11TH AVE** **OR UST** **N/A**
< 1/8 **PORTLAND, OR 97232**
0.062 mi.
328 ft. **Site 41 of 47 in cluster AN**

Relative:
Higher

Actual:
115 ft.

LUST:

Region:	North Western Region
Facility ID:	26-97-0456
Cleanup Received Date:	06/16/1997
Cleanup Start Date:	06/16/1997
Cleanup Complete Date:	**07/02/2008**
Decode for Region:	**North West Region**

UST:

Facility ID:	4194
Facility Telephone:	(503) 238-1707
Permittee Name:	RALF LEOPOLD (LESSEE), OWNER OF BUSINESS
Number of Permitted Tanks:	Not reported
Active Tanks:	Not reported
Decommissioned Tanks:	1
Number of Tanks:	1

AN1529 **GERMAN FORMULA HOT** **OR RGA LUST** **S115367360**
East **100 NE 11TH AVE** **N/A**
< 1/8 **PORTLAND, OR**
0.062 mi.
328 ft. **Site 42 of 47 in cluster AN**

Relative:
Higher

Actual:
115 ft.

RGA LUST:

2011	GERMAN FORMULA HOT	100 NE 11TH AVE
2010	GERMAN FORMULA HOT	100 NE 11TH AVE
2009	GERMAN FORMULA HOT	100 NE 11TH AVE
2008	GERMAN FORMULA HOT	100 NE 11TH AVE
2007	GERMAN FORMULA HOT	100 NE 11TH AVE
2006	GERMAN FORMULA HOT	100 NE 11TH AVE
2005	GERMAN FORMULA HOT	100 NE 11TH AVE
2004	GERMAN FORMULA HOT	100 NE 11TH AVE
2003	GERMAN FORMULA HOT	100 NE 11TH AVE
2002	GERMAN FORMULA HOT	100 NE 11TH AVE

AN1530 East < 1/8 0.062 mi. 328 ft. — **HEATING OIL TANK, 100 NE 11TH AVE, PORTLAND, OR** — **OR RGA LUST** — **S115369997, N/A**

Site 43 of 47 in cluster AN

Relative: Higher
Actual: 115 ft.

RGA LUST:

2012	HEATING OIL TANK	100 NE 11TH AVE

AN1531 East < 1/8 0.062 mi. 328 ft. — **GERMAN FORMULA, 100 NE 11TH AVE, PORTLAND, OR 97232** — **FINDS** — **1006855844, N/A**

Site 44 of 47 in cluster AN

Relative: Higher
Actual: 115 ft.

FINDS:

Registry ID: 110014182053

Environmental Interest/Information System
OR-DEQ (Oregon - Department Of Environmental Quality) is a regulatory agency whose job is to protect the quality of Oregon's Environment. DEQ uses a combination of technical assistance, inspections and permitting to help public and private facilities and citizens understand and comply with state and federal environmental regulations.

Click this hyperlink while viewing on your computer to access additional FINDS: detail in the EDR Site Report.

AV1532 WSW < 1/8 0.062 mi. 330 ft. — **QUALITY CLEANING AND PRESSING, 737 SW 6TH AVE, PORTLAND, OR** — **EDR Hist Cleaner** — **1009482632, N/A**

Site 9 of 28 in cluster AV

Relative: Higher
Actual: 61 ft.

EDR Hist Cleaner

Year:	Name:	Type:
1950	QUALITY CLEANING AND PRESSING	CLEANERS AND DYERS

AN1533 East < 1/8 0.063 mi. 331 ft. — **JEAN'S PLACE, 18 NE 11TH AVE, PORTLAND, OR** — **OR UIC** — **S110730016, N/A**

Site 45 of 47 in cluster AN

Relative: Higher
Actual: 113 ft.

OR UIC:

UIC Well #:	1
Type:	5D2
Type Description:	Storm Water Drainage
Status:	Active
UIC Number:	13794
Facility Status:	Applied for permit
Lat/Long:	45.523312 / -122.6543

AV1534 WSW < 1/8 0.063 mi. 333 ft. | **GENERAL SERVICES ADMINISTRATION**
555 SW YAMHILL ST
PORTLAND, OR 97204 | **FINDS ECHO** | **1011949822 N/A**

Site 10 of 28 in cluster AV

Relative: Higher

Actual: 63 ft.

FINDS:

Registry ID: 110037739230

Environmental Interest/Information System
OR-DEQ (Oregon - Department Of Environmental Quality) is a regulatory agency whose job is to protect the quality of Oregon's Environment. DEQ uses a combination of technical assistance, inspections and permitting to help public and private facilities and citizens understand and comply with state and federal environmental regulations.

RCRAInfo is a national information system that supports the Resource Conservation and Recovery Act (RCRA) program through the tracking of events and activities related to facilities that generate, transport, and treat, store, or dispose of hazardous waste. RCRAInfo allows RCRA program staff to track the notification, permit, compliance, and corrective action activities required under RCRA.

Click this hyperlink while viewing on your computer to access additional FINDS: detail in the EDR Site Report.

ECHO:
Envid: 1011949822
Registry ID: 110037739230
DFR URL: http://echo.epa.gov/detailed-facility-report?fid=110037739230

AV1535 WSW < 1/8 0.063 mi. 333 ft. | **GENERAL SERVICES ADMINISTRATION**
555 SW YAMHILL ST
PORTLAND, OR 97204 | **RCRA-CESQG CA HAZNET OR MANIFEST** | **1008374944 ORQ000024012**

Site 11 of 28 in cluster AV

Relative: Higher

Actual: 63 ft.

RCRA-CESQG:
Date form received by agency: 12/31/2010
Facility name: GENERAL SERVICES ADMINISTRATION
Facility address: 555 SW YAMHILL ST
PORTLAND, OR 97204-1336
EPA ID: ORQ000024012
Mailing address: 400-15TH STREET SW
AUBURN, WA 98001
Contact: PAUL WITHERSPOON
Contact address: 400 15TH STREET SW
AUBURN, WA 98001
Contact country: US
Contact telephone: 253-931-7423
Contact email: Not reported
EPA Region: 10
Classification: Conditionally Exempt Small Quantity Generator
Description: Handler: generates 100 kg or less of hazardous waste per calendar month, and accumulates 1000 kg or less of hazardous waste at any time; or generates 1 kg or less of acutely hazardous waste per calendar

GENERAL SERVICES ADMINISTRATION (Continued) **1008374944**

month, and accumulates at any time: 1 kg or less of acutely hazardous waste; or 100 kg or less of any residue or contaminated soil, waste or other debris resulting from the cleanup of a spill, into or on any land or water, of acutely hazardous waste; or generates 100 kg or less of any residue or contaminated soil, waste or other debris resulting from the cleanup of a spill, into or on any land or water, of acutely hazardous waste during any calendar month, and accumulates at any time: 1 kg or less of acutely hazardous waste; or 100 kg or less of any residue or contaminated soil, waste or other debris resulting from the cleanup of a spill, into or on any land or water, of acutely hazardous waste

Owner/Operator Summary:

Owner/operator name:	GENERAL SERVICES ADMINISTRATION
Owner/operator address:	400 15TH ST SW AUBURN, WA 98001
Owner/operator country:	US
Owner/operator telephone:	253-931-7300
Owner/operator email:	Not reported
Owner/operator fax:	Not reported
Owner/operator extension:	Not reported
Legal status:	Federal
Owner/Operator Type:	Owner
Owner/Op start date:	10/19/2004
Owner/Op end date:	Not reported

Owner/operator name:	GENERAL SERVICES ADMINISTRATION
Owner/operator address:	400 15TH ST SW AUBURN, WA 98001
Owner/operator country:	US
Owner/operator telephone:	253-931-7300
Owner/operator email:	Not reported
Owner/operator fax:	Not reported
Owner/operator extension:	Not reported
Legal status:	Federal
Owner/Operator Type:	Operator
Owner/Op start date:	10/19/2004
Owner/Op end date:	Not reported

Handler Activities Summary:

U.S. importer of hazardous waste:	No
Mixed waste (haz. and radioactive):	No
Recycler of hazardous waste:	No
Transporter of hazardous waste:	No
Treater, storer or disposer of HW:	No
Underground injection activity:	No
On-site burner exemption:	No
Furnace exemption:	No
Used oil fuel burner:	No
Used oil processor:	No
User oil refiner:	No
Used oil fuel marketer to burner:	No
Used oil Specification marketer:	No
Used oil transfer facility:	No
Used oil transporter:	No

GENERAL SERVICES ADMINISTRATION (Continued) **1008374944**

Historical Generators:

Date form received by agency: 12/31/2009
Site name: GENERAL SERVICES ADMINISTRATION
Classification: Large Quantity Generator

Date form received by agency: 12/03/2008
Site name: GENERAL SERVICES ADMINISTRATION
Classification: Small Quantity Generator

Date form received by agency: 12/31/2005
Site name: GENERAL SERVICES ADMINISTRATION
Classification: Conditionally Exempt Small Quantity Generator

Date form received by agency: 10/19/2004
Site name: GENERAL SERVICES ADMINISTRATION
Classification: Small Quantity Generator

Hazardous Waste Summary:

. Waste code: NA
. Waste name: NA

Violation Status: No violations found

HAZNET:

Site Name: GENERAL SERVICES ADMINISTRATION
Year: 2005
GEPAID: ORQ000024012
Contact: HOWARD SCHAFFER
Telephone: 5033262115
Mailing Name: Not reported
Mailing Address: 1000 SW 3RD AVE ROOM 105
Mailing City,St,Zip: PORTLAND, OR 92704
Gen County: 99
TSD EPA ID: CAD009452657
TSD County: San Mateo
Tons: 0.0375
CA Waste Code: 352-Other organic solids
Method: D80-Disposal, Land Fill
Facility County: 99

Site Name: GENERAL SERVICES ADMINISTRATION
Year: 2004
GEPAID: ORQ000024012
Contact: HOWARD SCHAFFER
Telephone: 5033262115
Mailing Name: Not reported
Mailing Address: 1000 SW 3RD AVE ROOM 105
Mailing City,St,Zip: PORTLAND, OR 92704
Gen County: 99
TSD EPA ID: CAD009452657
TSD County: San Mateo
Tons: 0.15
CA Waste Code: 352-Other organic solids
Method: D80-Disposal, Land Fill
Facility County: 99

GENERAL SERVICES ADMINISTRATION (Continued) **1008374944**

OR MANIFEST:

Manifest Year:	Manifest Year - 2008
EPA Id:	ORQ000024012
Inactive Status:	Not reported
Organization Name:	Not reported
Contact Name:	Paul Witherspoon
Contact Telephone Number:	Not reported
Mailing Address:	400 15th Street SW
Mailing City/State/Zip:	Auburn, WA 98001

Manifest:

Year :	2008
RCRA Id :	ORQ000024012
Inactive :	Not reported
Status:	Large quantity generator
Manifest :	001358217
Ship Date :	12/12/2008
TSD :	IND000646943
WS Num:	1
Transporter:	ORQ000006221
Ship Qty :	Not reported
Rpt Unit :	Not reported
Off Mng :	H111
EPA Waste Codes:	D008
Waste Description:	Lead paint removal
Total Amt Of Waste Stream Generated in Reporting Yr 1:	1360.5
Total Amt Of Waste Stream Generated in Reporting Yr 2:	1360.5

Z1536 **OR HAZMAT** **S108390591**
NE **714 NE OREGON STREET SUITE 200** **N/A**
< 1/8 **PORTLAND, OR 97232**
0.063 mi.
334 ft. **Site 3 of 6 in cluster Z**

Relative:
Higher

Actual:
124 ft.

HAZMAT:

Responsble Party:	Not reported
RP Company:	Columbia river tribal fish commission
RP Address:	714 ne Oregon street suite 200
RP City,St,Zip:	Portland, or 97232
Facility ID:	040165
OERS Number:	Not reported
Dept Rsp:	HAZMAT TEAM PORTLAND - 06
Narrative:	Not reported
Property Loss:	Not reported
Amount Released:	Not reported
Service County:	Not reported
Service Name:	Not reported
Incident Type:	Not reported
Civilian Casualty Activity:	Not reported
Chemical Name:	Not reported
Hazmat Area Affected:	Not reported
Hazmat Area Evacuated:	Not reported
Hazmat Container Type:	Not reported
Hazmat Physical State Released:	Not reported

(Continued) **S108390591**

Hazmat Released Into:	Not reported
Hazmat Released Volume Units:	Not reported
Hazmat Released Weight Units:	Not reported
Hazmat Released From:	Not reported
Hazmat Area Affected Measurement:	Not reported
Hazmat No. of People Evacuated:	Not reported
Hazmat No of Buildings Evacuated:	Not reported
Incident Content Loss:	Not reported
Civilian Casualty Patient Disposition:	Not reported
Incident Mixed Use Property:	Not reported
Location Type:	Not reported
Incident Aid Given Or Received:	Not reported
Incident AID Received from FDID:	Not reported
Incident Aided Department FDID:	Not reported
Person Involved Business Name:	Not reported
Person Involved First Name:	Not reported
Person Involved Last Name:	Not reported
Person Involved Type:	Not reported
Person Involved Phone Number:	Not reported
Person Involved Primary Language:	Not reported
Hazmat Evacuated Measurement:	Not reported
Hazmat Story of Release:	Not reported
Remark:	Not reported
Incident District:	PORTLAND BUREAU OF F&R&EMS
Date Added:	02/03/2005
Unit:	Not reported
Agency Phone:	5038233856
Osfm Incident Report Number:	040165
Dept. Responding:	HAZMAT TEAM PORTLAND - 06
Person Making Report:	Jeffrey Bancroft
Title:	Captain
Agency:	PORTLAND BUREAU OF F&R&EMS
Phone:	5038233856
Date Of Incident:	09/20/2004
Call Time:	5:16:00 PM
In Route:	5:17:00 PM
Arrival:	5:31:00 PM
Depart Scene:	7:18:00 PM
Back In Quarters:	7:31:00 PM
In Service:	7:46:00 PM
Dist Of Incident:	PORTLAND BUREAU OF F&R&EMS
Were State Resources Used?:	False
Was Oers Notified?:	False
Oers Number:	Not reported
Team Number:	HM06
Agency Report Number:	fp04044934
Unit:	Not reported
Highway:	Not reported
Mile Post:	Not reported
Scene Type:	Private Structure
Area Type:	Commercial
Responsible Party(Ies):	Not reported
Company:	Columbia river tribal fish commission
Respcontact:	Not reported
Address:	714 ne Oregon street suite 200
Resp City:	Portland
Resp State:	or

(Continued) **S108390591**

Resp ZipCode:	97232
Phone:	Not reported
Resp Phone2:	Not reported
Weather:	1
Temperature:	0
Wind Speed:	1
Wind Direction:	NE
Were Haz Materials Released?:	True
Operation Performed:	During Delivery/Shipment
Cause:	Intentional Release
Vehicle And Cargo:	0
Fixed Property:	0
Total Loss:	$0.00
Hazmat Population Density:	Not reported
HazMat Actions Taken - Description:	Not reported
Hazmat Factors Contributing To Release:	Not reported
Hazmat DOT Hazard Classification:	Not reported
Hazmat CAS Number:	Not reported
Hazardous Materials Release:	Not reported
Fire Incident Type:	Not reported
Property Use:	Not reported
Latitude:	Not reported
Longitude:	Not reported
Hazmat Disposition:	Not reported

Chemical:

Chemical Info:	78
Chemical Id:	35430
Incident Id:	040165
Chemical Name:	UNKNOWN CHEMICAL
UNNA:	Not reported
Amount At Risk:	0
Amount Released:	0
Amount Measured:	0
Biological:	False
Radiological:	False

Chemical Id:	35430
Chemical Name:	UNKNOWN CHEMICAL
Hazardous Ingredient:	UNKNOWN CHEMICAL
Hazardous Class 1:	9.0
Hazardous Class 2:	Not reported
Hazardous Rank:	2
Case Number:	Not reported
UNNA Number:	Not reported
EPA Pest Reg:	Not reported
EHA Chem:	Not reported
PSM Chem:	Not reported
CAA 112R Chem:	Not reported

Released:

Release Behavior Id:	104
Incident Id:	040165
Behavior:	10

Narrative:

Narrative Id:	80

(Continued) **S108390591**

Incident Id: 040165
Incident Narrative: Team 6 called to assist FBI - a threatening letter was mailed to the Columbia River Tribal Fish Commission - they opened it and witnesses thought that they saw a powdery substance fall from envelope - called Police - they call FBI - they called Team 6. We arrived and conferred with Jeff Pritchard and Ed Marshman (FBI agents in charge). They suited up two agents and we suited up two firefighters in TyVek suits and SCBAs. Entered and acquired letter in question from office area. Tested letter for radiation and placed in sealed plastic bag. Decontaminated all entry personnel - picked up and returned to service. Left FBI in charge of scene - they are sending letter to State Crime Lab for testing.
Incident Date: 9/20/2004

Z1537 **OHA/PHD** **OR HSIS** **S117278824**
NE **800 NE OREGON ST STE 640** **N/A**
< 1/8 **PORTLAND, OR 97232**
0.063 mi.
335 ft. **Site 4 of 6 in cluster Z**

Relative:
Higher

Actual:
124 ft.

HSIS:

Facility ID:	120969
Department Or Division Of Company:	RADIATION PROTECTION SRVS
Extremely Hazardous Substance:	N
Facility Has Written Emergency Plan:	N
Contains 112R:	N
NAICS Code 1:	921190
NAICS Desc 1:	OTHER GENERAL GOV SUPPORT
NAICS Code 2:	000000
NAICS Desc 2:	Not reported
Manager Name:	PHIL TEAGUE
Business Phone:	9716730547
Mailing Address:	800 NE OREGON ST STE 640
Mailing City:	PORTLAND
Mailing State:	OR
Mailing Zip:	97232
No. of Employees:	17
Day Phone:	9716730490
Placard:	N
Fire Dept Code:	0291
FD:	PORTLAND FIRE & RESCUE
Sprinkler System:	Y
Emergency Contact:	ON DUTY RADIATION RESPONSE OFFICER
Emergency Procedure:	Not reported
Business Type:	RADIATION REGISTRATION
Facility Type:	Not reported
Division/Department:	Not reported
Facility Status:	Not reported
Status TRI:	Not reported
Status RMP:	Not reported
Status PSM:	Not reported
Status CR2K:	Not reported
Status 302:	Not reported
Owner Name:	Not reported
Latest Report ID:	Not reported
Case Number:	Not reported
Chemical Name:	Not reported

OHA/PHD (Continued) **S117278824**

EHS Name:	Not reported
Is Pure:	Not reported
Is Mix:	Not reported
Is EHS:	Not reported
Mixture Component:	Not reported
Maximum DailyAmount Code:	Not reported
Maximum DailyAmount Unit:	Not reported
Chemical Added Date:	Not reported
Is ChemPSM:	Not reported
Is Chem112r:	Not reported
Is Chem302:	Not reported
Is Pesticide:	Not reported
Is Fertilizer:	Not reported
Physical State:	Not reported
UNNA Number:	Not reported
NFPA Health:	Not reported
NFPA Flammability:	Not reported
NFPA Reactivity:	Not reported
NFPA Special Notice:	Not reported
Hazards:	Not reported
No# of Days Onsite:	Not reported
Latitude:	Not reported
Longitude:	Not reported

Z1538 **OREGON BOARD OF PHARMACY** **RCRA NonGen / NLR** **1004771370**
NE **800 NE OREGON ST NO 9** **FINDS** **ORQ000006940**
< 1/8 **PORTLAND, OR 97232** **ECHO**
0.063 mi.
335 ft. **Site 5 of 6 in cluster Z**

Relative:
Higher

Actual:
124 ft.

RCRA NonGen / NLR:

Date form received by agency:	12/31/2004
Facility name:	OREGON BOARD OF PHARMACY
Facility address:	800 NE OREGON ST NO 9 PORTLAND, OR 97232
EPA ID:	ORQ000006940
Mailing address:	STATE OFF BLDG 800 NE OREGON # PORTLAND, OR 97232
Contact:	PAUL MATTSON
Contact address:	STATE OFF BLDG 800 NE OREGON # PORTLAND, OR 97232
Contact country:	US
Contact telephone:	503-731-4032
Contact email:	Not reported
EPA Region:	10
Classification:	Non-Generator
Description:	Handler: Non-Generators do not presently generate hazardous waste

Owner/Operator Summary:

Owner/operator name:	OREGON BOARD OF PHARMACY
Owner/operator address:	800 NE OREGON ST #9 STE 425 ST PORTLAND, OR 97232
Owner/operator country:	US
Owner/operator telephone:	503-731-4032
Owner/operator email:	Not reported
Owner/operator fax:	Not reported
Owner/operator extension:	Not reported

OREGON BOARD OF PHARMACY (Continued) **1004771370**

Legal status: State
Owner/Operator Type: Operator
Owner/Op start date: 12/31/2004
Owner/Op end date: Not reported

Owner/operator name: OREGON BOARD OF PHARMACY
Owner/operator address: 800 NE OREGON ST #9 STE 425 ST
PORTLAND, OR 97232
Owner/operator country: US
Owner/operator telephone: 503-731-4032
Owner/operator email: Not reported
Owner/operator fax: Not reported
Owner/operator extension: Not reported
Legal status: State
Owner/Operator Type: Owner
Owner/Op start date: 07/31/1997
Owner/Op end date: Not reported

Handler Activities Summary:
U.S. importer of hazardous waste: No
Mixed waste (haz. and radioactive): No
Recycler of hazardous waste: No
Transporter of hazardous waste: No
Treater, storer or disposer of HW: No
Underground injection activity: No
On-site burner exemption: No
Furnace exemption: No
Used oil fuel burner: No
Used oil processor: No
User oil refiner: No
Used oil fuel marketer to burner: No
Used oil Specification marketer: No
Used oil transfer facility: No
Used oil transporter: No

Historical Generators:
Date form received by agency: 02/25/2003
Site name: OREGON BOARD OF PHARMACY
Classification: Not a generator, verified

Date form received by agency: 12/28/2001
Site name: OREGON BOARD OF PHARMACY
Classification: Not a generator, verified

Date form received by agency: 01/10/2001
Site name: OREGON BOARD OF PHARMACY
Classification: Not a generator, verified

Date form received by agency: 01/13/2000
Site name: OREGON BOARD OF PHARMACY
Classification: Not a generator, verified

Date form received by agency: 02/08/1999
Site name: OREGON BOARD OF PHARMACY
Classification: Not a generator, verified

OREGON BOARD OF PHARMACY (Continued) **1004771370**

Date form received by agency: 01/05/1998
Site name: OREGON BOARD OF PHARMACY
Classification: Not a generator, verified

Date form received by agency: 07/31/1997
Site name: OREGON BOARD OF PHARMACY
Classification: Not a generator, verified

Hazardous Waste Summary:

. Waste code: NA
. Waste name: NA

. Waste code: NONE
. Waste name: None

Violation Status: No violations found

FINDS:

Registry ID: 110004813907

Environmental Interest/Information System

OR-DEQ (Oregon - Department Of Environmental Quality) is a regulatory agency whose job is to protect the quality of Oregon's Environment. DEQ uses a combination of technical assistance, inspections and permitting to help public and private facilities and citizens understand and comply with state and federal environmental regulations.

RCRAInfo is a national information system that supports the Resource Conservation and Recovery Act (RCRA) program through the tracking of events and activities related to facilities that generate, transport, and treat, store, or dispose of hazardous waste. RCRAInfo allows RCRA program staff to track the notification, permit, compliance, and corrective action activities required under RCRA.

Click this hyperlink while viewing on your computer to access additional FINDS: detail in the EDR Site Report.

ECHO:
Envid: 1004771370
Registry ID: 110004813907
DFR URL: http://echo.epa.gov/detailed-facility-report?fid=110004813907

Z1539 **DAS** **OR AST** **S111248770**
NE **800 NE OREGON ST** **OR HSIS** **N/A**
< 1/8 **PORTLAND, OR 97232**
0.063 mi.
335 ft. **Site 6 of 6 in cluster Z**

Relative:
Higher

Actual:
124 ft.

AST:
Facility Id: 017990
Hazardous Substance: DIESEL FUEL
Reporting Quantities: Not reported
Quantity Units: Not reported

DAS (Continued) **S111248770**

Physical State:	Not reported
Storage 1:	Above ground tank
County:	MULTNOMAH
Owner-Operator Name:	Jeremy
Direct Site Phone:	5039328723
Report Class:	Annual
Report Year:	2017
Is Poisonous Gas:	No
Is Poisonous Material:	No
Is Biological Hazard:	No
Is Radioactive Material:	No
Is Explosive:	No
Status:	Not reported

HSIS:

Facility ID:	017990
Department Or Division Of Company:	PORTLAND SOB
Extremely Hazardous Substance:	N
Facility Has Written Emergency Plan:	N
Contains 112R:	N
NAICS Code 1:	921190
NAICS Desc 1:	OTHER GENERAL GOV SUPPORT
NAICS Code 2:	000000
NAICS Desc 2:	Not reported
Manager Name:	JEREMY MILLER
Business Phone:	5033783664
Mailing Address:	1240 FERRY ST SE
Mailing City:	SALEM
Mailing State:	OR
Mailing Zip:	973014288
No. of Employees:	575
Day Phone:	5033783664
Placard:	N
Fire Dept Code:	0291
FD:	PORTLAND FIRE & RESCUE
Sprinkler System:	N
Emergency Contact:	JEREMY MILLER
Emergency Procedure:	Not reported
Business Type:	STATE GOVERNMENT OFFICE BUILDING
Facility Type:	Not reported
Division/Department:	Not reported
Facility Status:	Not reported
Status TRI:	Not reported
Status RMP:	Not reported
Status PSM:	Not reported
Status CR2K:	Not reported
Status 302:	Not reported
Owner Name:	Not reported
Latest Report ID:	Not reported
Case Number:	Not reported
Chemical Name:	Not reported
EHS Name:	Not reported
Is Pure:	Not reported
Is Mix:	Not reported
Is EHS:	Not reported
Mixture Component:	Not reported
Maximum DailyAmount Code:	Not reported

DAS (Continued) **S111248770**

Maximum DailyAmount Unit:	Not reported
Chemical Added Date:	Not reported
Is ChemPSM:	Not reported
Is Chem112r:	Not reported
Is Chem302:	Not reported
Is Pesticide:	Not reported
Is Fertilizer:	Not reported
Physical State:	Not reported
UNNA Number:	Not reported
NFPA Health:	Not reported
NFPA Flammability:	Not reported
NFPA Reactivity:	Not reported
NFPA Special Notice:	Not reported
Hazards:	Not reported
No# of Days Onsite:	Not reported
Latitude:	Not reported
Longitude:	Not reported

Facility:

Chemical Name:	DIESEL FUEL
Physical Description:	LIQUID
Case Number:	0068334305
Facility Id:	017990
Physical State Of The Substance:	2
Avag Amt Possessed During Year CD:	11
Max Amt Possessed During Year CD:	11
Applicable Unit Of Measure Code:	2
Description Of The Unit Of Measure:	GALLONS
Type Code:	A
Description:	ABOVEGROUND TANK
Type Code:	Not reported
Temperature Description:	Not reported
Pressure of Code:	1
Pressure Description:	NORMAL PRESSURE
Pressure of Code:	Not reported
Pressure Description:	Not reported
Temperature Description:	NORMAL TEMPERATURE
Temperature of The Hazardous Substance Code:	4
Temperature Description:	Not reported
Temperature of The Hazardous Substance Code:	Not reported
Days Hazardous Substance On Site During Year:	365
Is The Substance Protected A Trade Secret:	False
Description Of The Max Qnty Code:	500-999
Description Of The Avg Qnty Code:	500-999
Most Hazardous Ingridient:	petroleum products, diesel oil
United Nations/north America 4 Digit Class Number:	1993
Hazard Rank:	2
EHS Ingredient:	Not reported
Substance Pure:	False
Substance Mix:	True
First Hazardous Class Code For Chemical:	Flammable and Combustible Liquid
Second Hazardous Class Code For Chemical:	Acute Health Hazard
Third Hazardous Class Code For Chemical:	Not reported
Hazard Class 1 Of The Chemical:	3.0
Hazard Class 2 Of The Chemical:	6.3
Hazard Class 3 Of The Chemical:	Not reported

Chemical:

DAS (Continued) **S111248770**

Chemical Name:	DIESEL FUEL
United Nations/north America 4 Digit Class Number:	1993
Chemical Abstract Service Identifier Number:	0068334305
Chemical Is Extremely Hazardous Substance (EHS):	N
First Hazardous Class Code For Chemical:	Flammable and Combustible Liquid
Second Hazardous Class Code For Chemical:	Acute Health Hazard
Third Hazardous Class Code For Chemical:	Not reported
Hazard Class 1 Of The Chemical:	3.0
Hazard Class 2 Of The Chemical:	6.3
Hazard Class 3 Of The Chemical:	Not reported
Chemical Is A Toxic 313 Chemical:	N
EPA Pesticide Registration Number:	Not reported
Contains 112R:	N
Contains EHS:	N
Fertilizer:	N
Pesticide:	N
Contains 313:	N

AY1540 **SHIMIZU KIYOSHI** **EDR Hist Cleaner** **1009475784**
West **1130 SW WASHINGTON** **N/A**
< 1/8 **PORTLAND, OR**
0.063 mi.
335 ft. **Site 13 of 27 in cluster AY**

Relative: EDR Hist Cleaner
Higher
Actual:
71 ft.

Year:	Name:	Type:
1935	MIYAKE TOM	CLOTHES PRESSERS AND CLEANERS
1940	SHIMIZU KIYOSHI	CLOTHES PRESSERS AND CLEANERS

AY1541 **CITY CENTER PARKING** **OR UST** **U000432276**
West **1130 SW WASHINGTON** **N/A**
< 1/8 **PORTLAND, OR 97205**
0.063 mi.
335 ft. **Site 14 of 27 in cluster AY**

Relative: UST:
Higher
Actual:
71 ft.

Facility ID:	9399
Facility Telephone:	(503)221-1666
Permittee Name:	GREG GOODMAN, VP
Number of Permitted Tanks:	Not reported
Active Tanks:	Not reported
Decommissioned Tanks:	3
Number of Tanks:	3

AW1542 **PIERRE'S FRENCH BAKERY** **OR RGA LUST** **S115414886**
ESE **1011 SE OAK** **N/A**
< 1/8 **PORTLAND, OR**
0.064 mi.
337 ft. **Site 16 of 26 in cluster AW**

Relative:
Higher

Actual:
84 ft.

RGA LUST:

2012	PIERRE'S FRENCH BAKERY	1011 SE OAK
2011	PIERRE'S FRENCH BAKERY	1011 SE OAK
2010	PIERRE'S FRENCH BAKERY	1011 SE OAK
2009	PIERRE'S FRENCH BAKERY	1011 SE OAK
2008	PIERRE'S FRENCH BAKERY	1011 SE OAK
2007	PIERRE'S FRENCH BAKERY	1011 SE OAK
2006	PIERRE'S FRENCH BAKERY	1011 SE OAK
2005	PIERRE'S FRENCH BAKERY	1011 SE OAK
2004	PIERRE'S FRENCH BAKERY	1011 SE OAK
2003	PIERRE'S FRENCH BAKERY	1011 SE OAK
2002	PIERRE'S FRENCH BAKERY	1011 SE OAK

AW1543 **PIERRE'S FRENCH BAKERY** **OR LUST** **U004015154**
ESE **1011 SE OAK ST** **OR UST** **N/A**
< 1/8 **PORTLAND, OR 97214**
0.064 mi.
337 ft. **Site 17 of 26 in cluster AW**

Relative:
Higher

Actual:
84 ft.

LUST:

Region:	North Western Region
Facility ID:	26-90-0453
Cleanup Received Date:	11/08/1990
Cleanup Start Date:	11/03/1990
Cleanup Complete Date:	**06/24/1996**
Decode for Region:	**North West Region**

UST:

Facility ID:	7661
Facility Telephone:	(503)233-8871
Permittee Name:	DEAN CHIOTTI, P M
Number of Permitted Tanks:	Not reported
Active Tanks:	Not reported
Decommissioned Tanks:	3
Number of Tanks:	3

AW1544 ESE < 1/8 0.064 mi. 337 ft. | **317718976 - UNITED STATES BAKERY** | **FINDS** | **1006860548** | **N/A**
1011 SE OAK ST
PORTLAND, OR 97214

Site 18 of 26 in cluster AW

Relative: Higher
Actual: 84 ft.

FINDS:

Registry ID: 110070311160

Environmental Interest/Information System
OSHA ESTABLISHMENT

Registry ID: 110014232071

Environmental Interest/Information System
OR-DEQ (Oregon - Department Of Environmental Quality) is a regulatory agency whose job is to protect the quality of Oregon's Environment. DEQ uses a combination of technical assistance, inspections and permitting to help public and private facilities and citizens understand and comply with state and federal environmental regulations.

Click this hyperlink while viewing on your computer to access additional FINDS: detail in the EDR Site Report.

BG1545 WSW < 1/8 0.064 mi. 337 ft. | **G H GOVERNOR HOTEL** | **RCRA NonGen / NLR** | **1004771095**
611 SW 10TH AVE | **FINDS** | **ORQ000001396**
PORTLAND, OR 97205 | **ECHO**

Site 1 of 17 in cluster BG

Relative: Higher
Actual: 73 ft.

RCRA NonGen / NLR:

Date form received by agency:	12/31/2004
Facility name:	G H GOVERNOR HOTEL
Facility address:	611 SW 10TH AVE PORTLAND, OR 97205
EPA ID:	ORQ000001396
Contact:	TODD TRNKA
Contact address:	611 SW 10TH AVE PORTLAND, OR 97205
Contact country:	US
Contact telephone:	503-241-2129
Contact email:	Not reported
EPA Region:	10
Classification:	Non-Generator
Description:	Handler: Non-Generators do not presently generate hazardous waste

Owner/Operator Summary:

Owner/operator name:	GRAND HERITAGE MANAGEMENT LLC
Owner/operator address:	611 SW 10TH AVE PORTLAND, OR 97205
Owner/operator country:	US
Owner/operator telephone:	503-224-3400
Owner/operator email:	Not reported
Owner/operator fax:	Not reported
Owner/operator extension:	Not reported
Legal status:	Private

G H GOVERNOR HOTEL (Continued) **1004771095**

Owner/Operator Type: Operator
Owner/Op start date: 10/22/2003
Owner/Op end date: Not reported

Owner/operator name: GRAND HERITAGE MANAGEMENT LLC
Owner/operator address: 611 SW 10TH AVE
PORTLAND, OR 97205
Owner/operator country: US
Owner/operator telephone: 503-224-3400
Owner/operator email: Not reported
Owner/operator fax: Not reported
Owner/operator extension: Not reported
Legal status: Private
Owner/Operator Type: Owner
Owner/Op start date: 10/22/2003
Owner/Op end date: Not reported

Handler Activities Summary:
U.S. importer of hazardous waste: No
Mixed waste (haz. and radioactive): No
Recycler of hazardous waste: No
Transporter of hazardous waste: No
Treater, storer or disposer of HW: No
Underground injection activity: No
On-site burner exemption: No
Furnace exemption: No
Used oil fuel burner: No
Used oil processor: No
User oil refiner: No
Used oil fuel marketer to burner: No
Used oil Specification marketer: No
Used oil transfer facility: No
Used oil transporter: No

Historical Generators:
Date form received by agency: 12/30/2004
Site name: G H GOVERNOR HOTEL
Classification: Not a generator, verified

Date form received by agency: 12/27/2002
Site name: GOVERNOR HOTEL
Classification: Not a generator, verified

Date form received by agency: 01/09/2002
Site name: GOVERNOR HOTEL
Classification: Not a generator, verified

Date form received by agency: 01/10/2001
Site name: GOVERNOR HOTEL
Classification: Not a generator, verified

Date form received by agency: 01/19/2000
Site name: GOVERNOR HOTEL
Classification: Not a generator, verified

Date form received by agency: 02/01/1999

G H GOVERNOR HOTEL (Continued) **1004771095**

Site name: GOVERNOR HOTEL
Classification: Not a generator, verified

Date form received by agency: 12/31/1998
Site name: GOVERNOR HOTEL
Classification: Not a generator, verified

Date form received by agency: 04/11/1997
Site name: GOVERNOR HOTEL
Classification: Not a generator, verified

Date form received by agency: 04/18/1996
Site name: GOVERNOR HOTEL
Classification: Not a generator, verified

Date form received by agency: 11/29/1995
Site name: GOVERNOR HOTEL
Classification: Not a generator, verified

Hazardous Waste Summary:

. Waste code: NA
. Waste name: NA

. Waste code: NONE
. Waste name: None

Violation Status: No violations found

FINDS:

Registry ID: 110004809636

Environmental Interest/Information System

OR-DEQ (Oregon - Department Of Environmental Quality) is a regulatory agency whose job is to protect the quality of Oregon's Environment. DEQ uses a combination of technical assistance, inspections and permitting to help public and private facilities and citizens understand and comply with state and federal environmental regulations.

RCRAInfo is a national information system that supports the Resource Conservation and Recovery Act (RCRA) program through the tracking of events and activities related to facilities that generate, transport, and treat, store, or dispose of hazardous waste. RCRAInfo allows RCRA program staff to track the notification, permit, compliance, and corrective action activities required under RCRA.

Click this hyperlink while viewing on your computer to access additional FINDS: detail in the EDR Site Report.

ECHO:
Envid: 1004771095
Registry ID: 110004809636
DFR URL: http://echo.epa.gov/detailed-facility-report?fid=110004809636

BH1546
NE
< 1/8
0.064 mi.
340 ft.

FETLIG S CHAMPION SERVICE
801 NE UNION AVE
PORTLAND, OR

Site 1 of 16 in cluster BH

EDR Hist Auto **1009495182**
N/A

Relative:
Higher

Actual:
100 ft.

EDR Hist Auto

Year:	Name:	Type:
1950	SELLERS F L	GASOLINE STATIONS
1955	FETLIG S CHAMPION SERVICE	GASOLINE STATIONS
1960	BILL S CHAMPION SERVICE	GASOLINE STATIONS
1965	SILL S CHAMPION SERVICE	GASOLINE STATIONS

BE1547
ENE
< 1/8
0.065 mi.
343 ft.

NEW SYSTEM AUNDRY
1025 NE FLANDERS ST
PORTLAND, OR

Site 3 of 21 in cluster BE

EDR Hist Cleaner **1009475339**
N/A

Relative:
Higher

Actual:
112 ft.

EDR Hist Cleaner

Year:	Name:	Type:
1965	NEW SYSTEM AUNDRY	LAUNDRIES

BF1548
WSW
< 1/8
0.065 mi.
343 ft.

PARK AVENUE WEST TOWER
728 SW 9TH AVE.
PORTLAND, OR

Site 13 of 33 in cluster BF

OR NPDES **S109052429**
N/A

Relative:
Higher

Actual:
74 ft.

NPDES:

WQ File Nbr:	117811
Legal Name:	HOFFMAN CONSTRUCTION COMPANY OF OREGON
Region:	Not reported
Pri SIC:	1542
Facility Type:	Not reported
Latitude:	Not reported
Longitude:	Not reported
Category:	Not reported
Permit Type:	GEN12C
Permit Active:	Not reported
Is Active?:	FALSE
Permit Description:	Not reported
Expiration Date:	Not reported
EPA Number:	Not reported
UIC Facility:	Not reported
Admin Agent:	Not reported
Last Action Date:	Not reported
Permit Writer:	Not reported
Compliance Inspector:	Not reported
DMR Reviewer:	Not reported
Application Number:	Not reported
Class:	Not reported
Start Date:	Not reported
Region Decode:	Not reported

BF1549
WSW
< 1/8
0.065 mi.
343 ft.

PARK AVENUE WEST TOWER
728 SW 9TH AVE.
PORTLAND, OR 97204

Site 14 of 33 in cluster BF

FINDS **1011955290**
N/A

Relative:
Higher

Actual:
74 ft.

FINDS:

Registry ID: 110037797257

Environmental Interest/Information System
OR-DEQ (Oregon - Department Of Environmental Quality) is a regulatory agency whose job is to protect the quality of Oregon's Environment. DEQ uses a combination of technical assistance, inspections and permitting to help public and private facilities and citizens understand and comply with state and federal environmental regulations.

Click this hyperlink while viewing on your computer to access additional FINDS: detail in the EDR Site Report.

BC1550
ESE
< 1/8
0.066 mi.
347 ft.

THOEN TRUCK RENTALS
526 SE 9TH
PORTLAND, OR 97214

Site 10 of 21 in cluster BC

FINDS **1006862647**
N/A

Relative:
Higher

Actual:
60 ft.

FINDS:

Registry ID: 110014253459

Environmental Interest/Information System
OR-DEQ (Oregon - Department Of Environmental Quality) is a regulatory agency whose job is to protect the quality of Oregon's Environment. DEQ uses a combination of technical assistance, inspections and permitting to help public and private facilities and citizens understand and comply with state and federal environmental regulations.

Click this hyperlink while viewing on your computer to access additional FINDS: detail in the EDR Site Report.

BC1551
ESE
< 1/8
0.066 mi.
347 ft.

THOEN TRUCK RENTALS
526 SE 9TH
PORTLAND, OR

Site 11 of 21 in cluster BC

OR RGA LUST **S115423141**
N/A

Relative:
Higher

Actual:
60 ft.

RGA LUST:

2012	THOEN TRUCK RENTALS	526 SE 9TH
2011	THOEN TRUCK RENTALS	526 SE 9TH
2010	THOEN TRUCK RENTALS	526 SE 9TH
2009	THOEN TRUCK RENTALS	526 SE 9TH

THOEN TRUCK RENTALS (Continued) **S115423141**

2008	THOEN TRUCK RENTALS	526 SE 9TH
2007	THOEN TRUCK RENTALS	526 SE 9TH
2006	THOEN TRUCK RENTALS	526 SE 9TH
2005	THOEN TRUCK RENTALS	526 SE 9TH
2004	THOEN TRUCK RENTALS	526 SE 9TH
2003	THOEN TRUCK RENTALS	526 SE 9TH
2002	THOEN TRUCK RENTALS	526 SE 9TH

BC1552
ESE
< 1/8
0.066 mi.
347 ft.

THOEN TRUCK RENTALS
526 SE 9TH
PORTLAND, OR 97214

OR LUST **U003999160**
OR UST **N/A**

Site 12 of 21 in cluster BC

Relative:
Higher

Actual:
60 ft.

LUST:

Region:	North Western Region
Facility ID:	26-90-0257
Cleanup Received Date:	07/20/1990
Cleanup Start Date:	08/02/1990
Cleanup Complete Date:	**08/08/1990**
Decode for Region:	**North West Region**

UST:

Facility ID:	10512
Facility Telephone:	(503) 239-4363
Permittee Name:	THOMAS NORVELL
Number of Permitted Tanks:	Not reported
Active Tanks:	Not reported
Decommissioned Tanks:	3
Number of Tanks:	3

AN1553
East
< 1/8
0.066 mi.
348 ft.

BURNSIDE ROCKET BLDG
1111 E BURNSIDE
PORTLAND, OR

OR UIC **S111243137**
N/A

Site 46 of 47 in cluster AN

Relative:
Higher

Actual:
113 ft.

OR UIC:

UIC Well #:	1
Type:	5D2
Type Description:	Storm Water Drainage
Status:	Active
UIC Number:	12705
Facility Status:	Registered & RA
Lat/Long:	45.523102 / -122.6543

UIC Well #:	2
Type:	5A6
Type Description:	Direct Heat Reinjection
Status:	Active

BURNSIDE ROCKET BLDG (Continued) **S111243137**

UIC Number: 12705
Facility Status: Registered & RA
Lat/Long: 45.523102 / -122.6543

BD1554
NNE
< 1/8
0.066 mi.
351 ft.

WILSON ROY L **EDR Hist Auto** **1009494399**
700 MISSISSIPPI AVE **N/A**
PORTLAND, OR

Site 5 of 8 in cluster BD

Relative:
Higher

EDR Hist Auto

Actual:
83 ft.

Year:	Name:	Type:
1930	WILSON ROY L	GASOLINE AND OIL SERVICE STATIONS

BI1555
SW
< 1/8
0.066 mi.
351 ft.

MARCUS SAM **EDR Hist Cleaner** **1009480359**
387 YAMHILL **N/A**
PORTLAND, OR

Site 1 of 17 in cluster BI

Relative:
Higher

EDR Hist Cleaner

Actual:
47 ft.

Year:	Name:	Type:
1930	MARCUS SAM	HAT CLEANERS AND BLOCKERS

BD1556
NNE
< 1/8
0.067 mi.
352 ft.

COLUMBIA BODY & EQUIPMENT COMPANY **OR UST** **U000433536**
123 NE OREGON ST **N/A**
PORTLAND, OR 97232

Site 6 of 8 in cluster BD

Relative:
Higher

Actual:
86 ft.

UST:

Facility ID:	3482
Facility Telephone:	(503)235-4161
Permittee Name:	JOHN C. HANSEN, GENERAL MANAGER
Number of Permitted Tanks:	Not reported
Active Tanks:	Not reported
Decommissioned Tanks:	2
Number of Tanks:	2

Q1557
SE
< 1/8
0.067 mi.
352 ft.

CLIFFORD APS **FINDS** **1007150688**
519 SE MORRISON ST # 535 **N/A**
PORTLAND, OR 97214

Site 33 of 40 in cluster Q

Relative:
Higher

FINDS:

Actual:
46 ft.

Registry ID: 110016649803

Environmental Interest/Information System
OR-DEQ (Oregon - Department Of Environmental Quality) is a regulatory

CLIFFORD APS (Continued) **1007150688**

agency whose job is to protect the quality of Oregon's Environment. DEQ uses a combination of technical assistance, inspections and permitting to help public and private facilities and citizens understand and comply with state and federal environmental regulations.

Click this hyperlink while viewing on your computer to access additional FINDS: detail in the EDR Site Report.

Q1558 **CLIFFORD APS** **OR RGA LUST** **S115360371**
SE **519-535 SE MORRISON STREET** **N/A**
< 1/8 **PORTLAND, OR**
0.067 mi.
352 ft. **Site 34 of 40 in cluster Q**

Relative: **Higher**
Actual: **46 ft.**

RGA LUST:

2011	CLIFFORD APS	519-535 SE MORRISON STREET
2010	CLIFFORD APS	519-535 SE MORRISON STREET
2009	CLIFFORD APS	519-535 SE MORRISON STREET
2008	CLIFFORD APS	519-535 SE MORRISON STREET
2007	CLIFFORD APS	519-535 SE MORRISON STREET
2006	CLIFFORD APS	519-535 SE MORRISON STREET
2005	CLIFFORD APS	519-535 SE MORRISON STREET
2004	CLIFFORD APS	519-535 SE MORRISON STREET

Q1559 **HEATING OIL TANK** **OR LUST** **S106116775**
SE **519-535 SE MORRISON STREET** **N/A**
< 1/8 **PORTLAND, OR 97214**
0.067 mi.
352 ft. **Site 35 of 40 in cluster Q**

Relative: **Higher**
Actual: **46 ft.**

LUST:

Region:	North Western Region
Facility ID:	26-03-2160
Cleanup Received Date:	10/10/2003
Cleanup Start Date:	10/13/2003
Cleanup Complete Date:	**12/18/2007**
Decode for Region:	**North West Region**

Q1560 SE < 1/8 0.067 mi. 352 ft. | **HEATING OIL TANK 519-535 SE MORRISON STREET PORTLAND, OR** | **OR RGA LUST** | **S115391239 N/A**

Site 36 of 40 in cluster Q

Relative: Higher

Actual: 46 ft.

RGA LUST:

2012	HEATING OIL TANK	519-535 SE MORRISON STREET

BH1561 NE < 1/8 0.068 mi. 357 ft. | **ROSE CITY PLATING WORKS INC 700 NE 3RD PORTLAND, OR 97232** | **SEMS-ARCHIVE** | **1003880449 ORD144987039**

Site 2 of 16 in cluster BH

Relative: Higher

Actual: 101 ft.

SEMS Archive:

Site ID:	1000962
EPA ID:	ORD144987039
Cong District:	03
FIPS Code:	41051
FF:	N
NPL:	Not on the NPL
Non NPL Status:	NFRAP-Site does not qualify for the NPL based on existing information

SEMS Archive Detail:

Region:	10
Site ID:	1000962
EPA ID:	ORD144987039
Site Name:	ROSE CITY PLATING WORKS INC
NPL:	N
FF:	N
OU:	00
Action Code:	VS
Action Name:	ARCH SITE
SEQ:	1
Start Date:	Not reported
Finish Date:	1988-12-05 05:00:00
Qual:	Not reported
Current Action Lead:	EPA Perf In-Hse

Region:	10
Site ID:	1000962
EPA ID:	ORD144987039
Site Name:	ROSE CITY PLATING WORKS INC
NPL:	N
FF:	N
OU:	00
Action Code:	DS
Action Name:	DISCVRY
SEQ:	1
Start Date:	1987-09-09 04:00:00
Finish Date:	1987-09-09 04:00:00
Qual:	Not reported
Current Action Lead:	Other

Region:	10
Site ID:	1000962
EPA ID:	ORD144987039
Site Name:	ROSE CITY PLATING WORKS INC
NPL:	N

ROSE CITY PLATING WORKS INC (Continued) **1003880449**

FF:	N
OU:	00
Action Code:	PA
Action Name:	PA
SEQ:	1
Start Date:	1988-12-05 05:00:00
Finish Date:	1988-12-05 05:00:00
Qual:	N
Current Action Lead:	St Perf

AW1562
East
< 1/8
0.068 mi.
357 ft.

WOOLACH BROS
106 SE 11TH AVE
PORTLAND, OR

EDR Hist Auto **1009485193**
N/A

Site 19 of 26 in cluster AW

Relative:
Higher

EDR Hist Auto

Actual:
101 ft.

Year:	Name:	Type:
1950	WOOLACH BROS	AUTOMOBILE SERVICE STATIONS

BA1563
WNW
< 1/8
0.068 mi.
358 ft.

PEARSON AND CADY
930 NW HOYT
PORTLAND, OR

EDR Hist Auto **1009496315**
N/A

Site 18 of 30 in cluster BA

Relative:
Higher

EDR Hist Auto

Actual:
40 ft.

Year:	Name:	Type:
1955	PEARSON AND CADY	GASOLINE STATIONS

AT1564
West
< 1/8
0.068 mi.
359 ft.

HEATING OIL TANK
1140 NW EVERRETT
PORTLAND, OR

OR RGA LUST **S115371476**
N/A

Site 33 of 43 in cluster AT

Relative:
Higher

RGA LUST:

2012	HEATING OIL TANK	1140 NW EVERRETT

Actual:
49 ft.

AT1565
West
< 1/8
0.068 mi.
359 ft.

PLATT ELECTRIC HOT
1140 NW EVERRETT
PORTLAND, OR

OR RGA LUST **S115415046**
N/A

Site 34 of 43 in cluster AT

Relative:
Higher

RGA LUST:

2011	PLATT ELECTRIC HOT	1140 NW EVERRETT

Actual:
49 ft.

2010	PLATT ELECTRIC HOT	1140 NW EVERRETT

PLATT ELECTRIC HOT (Continued) **S115415046**

2009	PLATT ELECTRIC HOT	1140 NW EVERRETT
2008	PLATT ELECTRIC HOT	1140 NW EVERRETT
2007	PLATT ELECTRIC HOT	1140 NW EVERRETT
2006	PLATT ELECTRIC HOT	1140 NW EVERRETT
2005	PLATT ELECTRIC HOT	1140 NW EVERRETT
2004	PLATT ELECTRIC HOT	1140 NW EVERRETT
2003	PLATT ELECTRIC HOT	1140 NW EVERRETT
2002	PLATT ELECTRIC HOT	1140 NW EVERRETT

AT1566 **HEATING OIL TANK** **OR LUST** **S101745972**
West **1140 NW EVERRETT** **N/A**
< 1/8 **PORTLAND, OR 97209**
0.068 mi.
359 ft. **Site 35 of 43 in cluster AT**

Relative:
Higher

Actual:
49 ft.

LUST:

Region:	North Western Region
Facility ID:	26-96-0003
Cleanup Received Date:	01/03/1996
Cleanup Start Date:	01/03/1996
Cleanup Complete Date:	**03/27/1996**
Decode for Region:	**North West Region**

AT1567 **PLATT ELECTRIC HOT** **FINDS** **1006859446**
West **1140 NW EVERRETT** **N/A**
< 1/8 **PORTLAND, OR 97209**
0.068 mi.
359 ft. **Site 36 of 43 in cluster AT**

Relative:
Higher

Actual:
49 ft.

FINDS:

Registry ID: 110014220039

Environmental Interest/Information System
OR-DEQ (Oregon - Department Of Environmental Quality) is a regulatory agency whose job is to protect the quality of Oregon's Environment. DEQ uses a combination of technical assistance, inspections and permitting to help public and private facilities and citizens understand and comply with state and federal environmental regulations.

Click this hyperlink while viewing on your computer to access additional FINDS: detail in the EDR Site Report.

AV1568 WSW < 1/8 0.068 mi. 361 ft. — **BODHICHITTA WINERY LLC**, **526 SW YAMHILL ST**, **PORTLAND, OR 97204** — **FINDS** — **1024405408**, **N/A**

Site 12 of 28 in cluster AV

Relative: Higher

Actual: 61 ft.

FINDS:

Registry ID: 110070320717

Environmental Interest/Information System
OSHA ESTABLISHMENT

Click this hyperlink while viewing on your computer to access additional FINDS: detail in the EDR Site Report.

BA1569 WNW < 1/8 0.068 mi. 361 ft. — **ASSOCIATED SERVICE STATION**, **936 NW HOYT**, **PORTLAND, OR** — **EDR Hist Auto** — **1009496367**, **N/A**

Site 19 of 30 in cluster BA

Relative: Higher

Actual: 40 ft.

EDR Hist Auto

Year:	Name:	Type:
1950	ASSOCIATED SERVICE STATION	GASOLINE STATIONS
1960	PEARSON AND CADY	GASOLINE STATIONS

BA1570 WNW < 1/8 0.068 mi. 361 ft. — **HOWELL COMMERCIAL BUILDING & PARKING**, **936 NW HOYT**, **PORTLAND, OR** — **OR UIC** — **S110730438**, **N/A**

Site 20 of 30 in cluster BA

Relative: Higher

Actual: 40 ft.

OR UIC:

UIC Well #:	1
Type:	5D2
Type Description:	Storm Water Drainage
Status:	Active
UIC Number:	14524
Facility Status:	Not Registered
Lat/Long:	45.527 / -122.6805

Q1571 SE < 1/8 0.069 mi. 362 ft. — **527 SE MORRISON ST APT 303**, **PORTLAND, OR 97214** — **OR SPILLS** — **S118183629**, **N/A**

Site 37 of 40 in cluster Q

Relative: Higher

Actual: 45 ft.

OR SPILLS:

Facility ID:	1997-2650
Incident Status:	Archive
Material:	Not reported
Quantity:	2
Unit of Measure:	Gallons
Release Date:	10/29/1997

(Continued) **S118183629**

Description: Meth lab cleanup- need to pick up chemical S. 4 containers total quantity about 2 gallons.
Lat/Long: 45.5172 / -122.66
Source: Well
Media: Not reported
Responsible Company: Not reported
Responsible Address: Not reported
Responsible City,St,Zip: Not reported

Q1572 **OR HAZMAT** **S105526002**
SE **527 SE MORRISON #303** **N/A**
< 1/8 **PORTLAND, OR 97202**
0.069 mi.
362 ft. **Site 38 of 40 in cluster Q**

Relative:
Higher

Actual:
45 ft.

HAZMAT:

Responsble Party:	TENANT
RP Company:	Not reported
RP Address:	Not reported
RP City,St,Zip:	Not reported
Facility ID:	970437
OERS Number:	Not reported
Dept Rsp:	PORTLAND BUREAU OF F&R&EMS
Narrative:	Not reported
Property Loss:	Not reported
Amount Released:	Not reported
Service County:	Not reported
Service Name:	Not reported
Incident Type:	Not reported
Civilian Casualty Activity:	Not reported
Chemical Name:	Not reported
Hazmat Area Affected:	Not reported
Hazmat Area Evacuated:	Not reported
Hazmat Container Type:	Not reported
Hazmat Physical State Released:	Not reported
Hazmat Released Into:	Not reported
Hazmat Released Volume Units:	Not reported
Hazmat Released Weight Units:	Not reported
Hazmat Released From:	Not reported
Hazmat Area Affected Measurement:	Not reported
Hazmat No. of People Evacuated:	Not reported
Hazmat No of Buildings Evacuated:	Not reported
Incident Content Loss:	Not reported
Civilian Casualty Patient Disposition:	Not reported
Incident Mixed Use Property:	Not reported
Location Type:	Not reported
Incident Aid Given Or Received:	Not reported
Incident AID Received from FDID:	Not reported
Incident Aided Department FDID:	Not reported
Person Involved Business Name:	Not reported
Person Involved First Name:	Not reported
Person Involved Last Name:	Not reported
Person Involved Type:	Not reported
Person Involved Phone Number:	Not reported
Person Involved Primary Language:	Not reported
Hazmat Evacuated Measurement:	Not reported
Hazmat Story of Release:	Not reported
Remark:	Not reported

(Continued) **S105526002**

Incident District:	PORTLAND BUREAU OF F&R&EMS
Date Added:	01/01/1985
Unit:	Not reported
Agency Phone:	5038233856
Osfm Incident Report Number:	970437
Dept. Responding:	PORTLAND BUREAU OF F&R&EMS
Person Making Report:	MIKE DOTSON
Title:	LT
Agency:	PORTLAND BUREAU OF F&R&EMS
Phone:	5038233856
Date Of Incident:	10/29/1997
Call Time:	5:57:00 PM
In Route:	12:00:00 AM
Arrival:	6:17:00 PM
Depart Scene:	12:00:00 AM
Back In Quarters:	12:00:00 AM
In Service:	7:32:00 PM
Dist Of Incident:	PORTLAND BUREAU OF F&R&EMS
Were State Resources Used?:	False
Was Oers Notified?:	False
Oers Number:	Not reported
Team Number:	HM06
Agency Report Number:	97-046849
Unit:	Not reported
Highway:	Not reported
Mile Post:	Not reported
Scene Type:	Private Structure
Area Type:	Commercial
Responsible Party(Ies):	TENANT
Company:	Not reported
Respcontact:	Not reported
Address:	Not reported
Resp City:	Not reported
Resp State:	Not reported
Resp ZipCode:	Not reported
Phone:	Not reported
Resp Phone2:	Not reported
Weather:	0
Temperature:	0
Wind Speed:	0
Wind Direction:	Not reported
Were Haz Materials Released?:	True
Operation Performed:	Not reported
Cause:	Improper Storage
Vehicle And Cargo:	0
Fixed Property:	0
Total Loss:	$0.00
Hazmat Population Density:	Not reported
HazMat Actions Taken - Description:	Not reported
Hazmat Factors Contributing To Release:	Not reported
Hazmat DOT Hazard Classification:	Not reported
Hazmat CAS Number:	Not reported
Hazardous Materials Release:	Not reported
Fire Incident Type:	Not reported
Property Use:	Not reported
Latitude:	Not reported
Longitude:	Not reported

(Continued) **S105526002**

Hazmat Disposition: Not reported

Chemical:

Chemical Info:	8241
Chemical Id:	35430
Incident Id:	970437
Chemical Name:	UNKNOWN CHEMICAL
UNNA:	Not reported
Amount At Risk:	0
Amount Released:	0
Amount Measured:	0
Biological:	False
Radiological:	False

Chemical Id:	35430
Chemical Name:	UNKNOWN CHEMICAL
Hazardous Ingredient:	UNKNOWN CHEMICAL
Hazardous Class 1:	9.0
Hazardous Class 2:	Not reported
Hazardous Rank:	2
Case Number:	Not reported
UNNA Number:	Not reported
EPA Pest Reg:	Not reported
EHA Chem:	Not reported
PSM Chem:	Not reported
CAA 112R Chem:	Not reported

Method:

Method Used Id:	662
Incident Id:	970437
Identity Method:	7

Method Used Id:	2495
Incident Id:	970437
Identity Method:	6

Released:

Release Behavior Id:	4891
Incident Id:	970437
Behavior:	4

Narrative:

Narrative Id:	6782
Incident Id:	970437
Incident Narrative:	HM41 ARRIVED AT 1817 MADE CONTACT W/SGT PADECO/STORED DRUG LAB W/APPROX 6 VARIOUS CONTAINERS W/PRODUCT/HZ ESTABLISHED ON THIRD FLR/PLAN DRUG SAMPLING TO BE DONE IN LIVING RM OF #303 APT/PD ERIC SCHODER AT 3700 PSI ENTRY & MONITOR 0% LEL/PFB ERIC WALKER BACK UP/APT OUTSIDE WINDOW OPENED FOR VENTILATION TO OUTSIDE/EVIDENCE PD CORDELL GATHERED 6 SAMPLES/SCHODER OFF AIR & OUT OF HZ AT 1917/DECON SCHODER AT 1920/OLYMPUS NOTIFIED BY PD IC SGT PADECO/260 7438/RM #J303 POSTED AS DRUG LAB
Incident Date:	10/29/1997

Q1573
SE
< 1/8
0.069 mi.
362 ft.

CLIFFORD HOTEL
527 SE MORRISON # 303
PORTLAND, OR 97214

Site 39 of 40 in cluster Q

OR SPILLS 90 **S112439412**
N/A

Relative:
Higher

Actual:
45 ft.

Spills:

Status:	NOT REPORTED
Contact Name:	Not reported
Contact Phone:	Not reported
Site ID:	2532
Secondary ID:	Not reported
Cross Street:	Not reported
County:	MULTNOMAH
Longitude:	-122659931
Latitude:	45517289
Elevation:	41

AZ1574
North
< 1/8
0.069 mi.
364 ft.

NW CORNER OF STEEL BRIDGE
PORTLAND, OR

Site 3 of 3 in cluster AZ

OR SPILLS **S118673964**
N/A

Relative:
Higher

Actual:
12 ft.

OR SPILLS:

Facility ID:	2016-1542
Incident Status:	Closed
Material:	Not reported
Quantity:	Not reported
Unit of Measure:	Not reported
Release Date:	06/29/2016
Description:	Dave Mastros, Oregon DEQ emergency response staff, who also works for the USCG, went out to look at the drum, reported by DANIEL MURPHY, DEQ employee. The drum was an empty rusted out 55-gallon drum, that had holes in it an no lid. It was laying on its side beneath the Steel Bridge. USCG is not going to collect the drum, and give the condition it does not pose a risk to the river or environment. Closed by Geoff Brown 6/29/16.
Lat/Long:	45.528330 / -122.66799
Source:	Not reported
Media:	Not reported
Responsible Company:	Not reported
Responsible Address:	Not reported
Responsible City,St,Zip:	Not reported

AT1575
WNW
< 1/8
0.069 mi.
364 ft.

HEITKEMPER E B TOWING AND STORAGE
317 NW 11TH
PORTLAND, OR

Site 37 of 43 in cluster AT

EDR Hist Auto **1009490891**
N/A

Relative:
Higher

Actual:
44 ft.

EDR Hist Auto

Year:	Name:	Type:
1960	HEITKEMPER E B TOWING AND STORA	AUTOMOBILE REPAIRING

AV1576 **PACIFIC BUILDING** **OR UIC** **S106771776**
WSW **520 SW YAMHILL STREET** **N/A**
< 1/8 **PORTLAND, OR**
0.070 mi.
368 ft. **Site 13 of 28 in cluster AV**

Relative:
Higher

Actual:
56 ft.

OR UIC:

UIC Well #:	1
Type:	5A6
Type Description:	Direct Heat Reinjection
Status:	Formal Closure
UIC Number:	10045
Facility Status:	Formal Closure
Lat/Long:	45.518101 / -122.6785

AV1577 **M E G METALS CO** **RCRA NonGen / NLR** **1000114888**
WSW **520 SW YAMHILL ST - #626** **FINDS** **ORD084427301**
< 1/8 **PORTLAND, OR 97204** **ECHO**
0.070 mi.
368 ft. **Site 14 of 28 in cluster AV**

Relative:
Higher

Actual:
56 ft.

RCRA NonGen / NLR:

Date form received by agency:	08/19/1980
Facility name:	M E G METALS CO
Facility address:	520 SW YAMHILL ST - #626 PORTLAND, OR 97204
EPA ID:	ORD084427301
Mailing address:	PACIFIC BLDG PORTLAND, OR 97204
Contact:	Not reported
Contact address:	Not reported Not reported
Contact country:	US
Contact telephone:	Not reported
Contact email:	Not reported
EPA Region:	10
Classification:	Non-Generator
Description:	Handler: Non-Generators do not presently generate hazardous waste

Handler Activities Summary:

U.S. importer of hazardous waste:	No
Mixed waste (haz. and radioactive):	No
Recycler of hazardous waste:	No
Transporter of hazardous waste:	No
Treater, storer or disposer of HW:	No
Underground injection activity:	No
On-site burner exemption:	No
Furnace exemption:	No
Used oil fuel burner:	No
Used oil processor:	No
User oil refiner:	No
Used oil fuel marketer to burner:	No
Used oil Specification marketer:	No
Used oil transfer facility:	No
Used oil transporter:	No

Violation Status: No violations found

FINDS:

M E G METALS CO (Continued) **1000114888**

Registry ID: 110004786795

Environmental Interest/Information System
RCRAInfo is a national information system that supports the Resource Conservation and Recovery Act (RCRA) program through the tracking of events and activities related to facilities that generate, transport, and treat, store, or dispose of hazardous waste. RCRAInfo allows RCRA program staff to track the notification, permit, compliance, and corrective action activities required under RCRA.

Click this hyperlink while viewing on your computer to access additional FINDS: detail in the EDR Site Report.

ECHO:
Envid: 1000114888
Registry ID: 110004786795
DFR URL: http://echo.epa.gov/detailed-facility-report?fid=110004786795

AY1578 **BLITZ WEINHARD BREWERY** **OR RGA LUST** **S115356616**
West **1145 NW COUCH** **N/A**
< 1/8 **PORTLAND, OR**
0.070 mi.
370 ft. **Site 15 of 27 in cluster AY**

Relative:
Higher
Actual:
61 ft.

RGA LUST:

2006	BLITZ WEINHARD BREWERY	1145 NW COUCH
2005	BLITZ WEINHARD BREWERY	1145 NW COUCH
2004	BLITZ WEINHARD BREWERY	1145 NW COUCH
2003	BLITZ WEINHARD BREWERY	1145 NW COUCH
2002	BLITZ WEINHARD BREWERY	1145 NW COUCH

BI1579 **GARMENT THE** **EDR Hist Cleaner** **1009480144**
SW **362 YAMHILL** **N/A**
< 1/8 **PORTLAND, OR**
0.070 mi.
372 ft. **Site 2 of 17 in cluster BI**

Relative:
Higher
Actual:
46 ft.

EDR Hist Cleaner

Year:	Name:	Type:
1930	GARMENT THE	CLEANERS GARMENTS CURTAINS AND DRAPERIES

BB1580 SE < 1/8 0.071 mi. 373 ft. | **SPIKES AUTO UPHOLSTERY BUILDING (FORMER)**
726 SE 6TH AVE.
PORTLAND, OR 97214

OR ECSI **S110818318**
OR VCP **N/A**

Site 12 of 21 in cluster BB

Relative: Higher

Actual: 44 ft.

ECSI:

State ID Number:	5554
Brown ID:	0
Study Area:	False
Region ID:	2
Legislatve ID:	831
Investigation:	No Further Action
FACA ID:	119471
Further Action:	0
Lat/Long (dms):	45 31 3.70 / -122 39 33.80
County Code:	26.00
Score Value:	Not reported
Cerclis ID:	Not reported
Township Coord.:	1.00
Township Zone:	S
Range Coord:	1.00
Range Zone:	E
Section Coord:	2
Qtr Section:	BB
Tax Lots:	4600
Size:	0.22 acre
NPL:	False
Orphan:	False
Updated By:	KROBERT
Update Date:	01/04/2012
Created Date:	03/23/2011
Decode For RegionID:	Northwest Region
Decode For BrownID:	Not reported
Decode For Furtheract:	Not reported
Decode For Investstat:	No Further Action
Decode For Legislative:	Owner, operator or other party under agreement, order or consent decree under ORS 465.200 or 465.420

Narrative:

NARR ID:	5753752
NARR Code:	Contamination
Created By:	KROBERT
Created Date:	12/15/2011
Updated By:	KROBERT
Updated Date:	12/15/2011
Decode for NarcdID:	Contamination

NARR Comments: (12/15/11 KJR/VCP) A Phase One Environmental Site Assessment (ESA) was completed for the site in January 2011. The single story commercial building was constructed in 1921. The building covers the entire property. Tenants of the building have included various vehicle repair businesses and is currently occupied by an auto body shop. The site is bounded by commercial or apartment properties with buildings dating back to 1908 to 1931. The recognized environmental conditions (RECs) identified during the Phase One ESA are summarized below. The property has been occupied by various vehicle repair businesses. These businesses generate various waste products. Two open floor drains were observed and videoed. The drains are connected to the municipal system but the connections may have been compromised. Another floor drain was filled by a previous tenant. A

SPIKES AUTO UPHOLSTERY BUILDING (FORMER) (Continued) **S110818318**

concrete patch in the north bay was noted and was reportedly a former pit for hydraulic lifts. The hydraulic lifts were removed in 1991. A photo finishing/graphic business was previously located on the property adjacent to and northeast of the site from 1970 to 2005. The site is located in the presumed down gradient direction from former photo finishing/graphic business property.

NARR ID: 5753753
NARR Code: General Site Description
Created By: KROBERT
Created Date: 12/15/2011
Updated By: KROBERT
Updated Date: 12/15/2011
Decode for NarcdID: General Site Description
NARR Comments: The single story commercial building was constructed in 1921. The building covers the entire property. Tenants of the building have included various vehicle repair businesses and is currently occupied by an auto body shop. The site is bounded by commercial or apartment properties with buildings dating back to 1908 to 1931.

NARR ID: 5753754
NARR Code: Hazardous Substance/Waste Types
Created By: KROBERT
Created Date: 12/15/2011
Updated By: KROBERT
Updated Date: 12/15/2011
Decode for NarcdID: Hazardous Substance/Waste Types
NARR Comments: arsenic, PCE

NARR ID: 5753755
NARR Code: Land Use (Current/Reasonably Likely)
Created By: KROBERT
Created Date: 12/15/2011
Updated By: KROBERT
Updated Date: 12/15/2011
Decode for NarcdID: Land Use (Current/Reasonably Likely)
NARR Comments: commerical

NARR ID: 5753756
NARR Code: Remedial Action
Created By: KROBERT
Created Date: 12/15/2011
Updated By: KROBERT
Updated Date: 01/04/2012
Decode for NarcdID: Remedial Action
NARR Comments: (12/15/11 KJR/VCP) A site investigation was performed in February 2011 to evaluate site conditions related to the RECs identified during the Phase One ESA. A geophysical survey was completed prior to subsurface explorations to identify the location of drain lines connecting the floor drains. Four soil borings were advanced to depths of 24 feet below ground surface (bgs) within the site building (see Figure 2). Groundwater was encountered between 18 feet and 18.5 feet bgs. Boring SB-1 was advanced in the west portion of the south service bay. Boring SB-2 was advanced adjacent to the floor drain located in the west portion of the south service bay. Boring SB-3 was advanced adjacent to a service pit located in the east portion of the north service bay. Boring SB-4 was advanced adjacent to the juncture

SPIKES AUTO UPHOLSTERY BUILDING (FORMER) (Continued) **S110818318**

of the drain lines from each of the floor drains observed within the building. One soil sample and one groundwater sample were collected from each of the four borings. The soil sample from boring SB-1 was collected at 16 feet bgs, near the soil/groundwater interface. The soil samples from borings SB-2, SB-3, and SB-4 were collected at depths of 8 feet, 10 feet, and 8 feet bgs, respectively. The samples were collected at depth to evaluate the drain lines and floor drains. All soil and groundwater samples were analyzed for hydrocarbon identification, volatile organic compounds (VOCs), and total RCRA eight metals. Concentrations of total petroleum hydrocarbons and VOCs were not detected in the four soil samples above the laboratory reporting limits. Concentrations of arsenic (5.9 milligrams per kilogram (mg/kg), 6.0 mg/kg), barium (160 mg/kg to 220 mg/kg), chromium (14 mg/kg to 25 mg/kg), and/or lead (11 mg/kg to 14 mg/kg) were detected in the soil samples. Concentrations of total petroleum hydrocarbons were not detected in any of the four groundwater samples. Concentrations of VOCs were not detected in the groundwater from boring SB-1. Concentrations of tetrachloroethene (PCE) were detected in groundwater samples from borings SB-2 (1.1 micrograms per liter (ug/l)), SB-3 (1.0 ug/l), and SB-4 (1.1 ug/l) at or just above the laboratory reporting limit of 1.0 ug/l. Concentrations of other VOCs were not detected in the four groundwater samples. Concentrations of the following total metals were detected in one or more groundwater samples: arsenic (4.3 ug/l, 5.7 ug/l), barium (290 ug/l to 870 ug/l), and lead (6.1 ug/l). (1/4/12 KJR/VCP) NFA issued for site on 1/4/12. no remedial actions required. Select site documents maybe viewed in the site documents section of this database.
Not reported

Administrative Action:

Action ID:	9424
Region:	Not reported
Complete Date:	03/23/2011
Rank Value:	Not reported
Cleanup Flag:	False
Created Date:	03/23/2011
Decode for AgencyID:	Department of Environmental Quality
Decode for RegionID:	Not reported
Category:	Administrative Action
Action Code Flag:	False
Action:	Site added to database
Further Action:	Not reported
Comments:	Not reported

Action ID:	9519
Region:	Northwestern Region
Complete Date:	11/21/2011
Rank Value:	Not reported
Cleanup Flag:	False
Created Date:	03/23/2011
Decode for AgencyID:	Department of Environmental Quality
Decode for RegionID:	Northwest Region
Category:	Remedial Action
Action Code Flag:	False
Action:	VCS Waiting List
Further Action:	0
Comments:	Not reported

SPIKES AUTO UPHOLSTERY BUILDING (FORMER) (Continued) **S110818318**

Action ID: 9440
Region: Eastern Region
Complete Date: 12/05/2011
Rank Value: Not reported
Cleanup Flag: False
Created Date: 12/05/2011
Decode for AgencyID: Department of Environmental Quality
Decode for RegionID: Eastern Region
Category: Remedial Action
Action Code Flag: False
Action: Letter Agreement
Further Action: 0
Comments: Not reported

Action ID: 9511
Region: Eastern Region
Complete Date: 02/08/2011
Rank Value: Not reported
Cleanup Flag: False
Created Date: 12/05/2011
Decode for AgencyID: Department of Environmental Quality
Decode for RegionID: Eastern Region
Category: Remedial Action
Action Code Flag: False
Action: SITE INVESTIGATION
Further Action: 0
Comments: Not reported

Action ID: 9443
Region: Eastern Region
Complete Date: 01/04/2012
Rank Value: Not reported
Cleanup Flag: False
Created Date: 01/04/2012
Decode for AgencyID: Department of Environmental Quality
Decode for RegionID: Eastern Region
Category: Remedial Action
Action Code Flag: False
Action: NO FURTHER STATE ACTION REQUIRED
Further Action: 0
Comments: Not reported

VCS:
ECS Site ID: 5554
Facility Size: 0.22 acre
Action: NO FURTHER STATE ACTION REQUIRED
Start Date: 01/04/2012
End Date: 01/04/2012
Facility Status: Completed
Program: VCP
Latitude: 45.5177
Longitude: -122.6594

BB1581 **TOURIST GARAGE** **EDR Hist Auto** **1009494634**
SE **726 SE 6TH AVE** **N/A**
< 1/8 **PORTLAND, OR**
0.071 mi.
373 ft. **Site 13 of 21 in cluster BB**

Relative: EDR Hist Auto
Higher

Actual:
44 ft.

Year:	Name:	Type:
1935	TOURIST GARAGE	AUTOMOBILE GARAGES
1940	TOURIST GARAGE	AUTOMOBILE REPAIRING
1940	TOURIST GARAGE	AUTOMOBILE GARAGES
1969	SPIKES AUTO UPHOLSTERY	Automotive Repair Shops, NEC
1970	SPIKES AUTO UPHOLSTERY	Automotive Repair Shops, NEC
1971	SPIKES AUTO UPHOLSTERY	Automotive Repair Shops, NEC
1972	SPIKES AUTO UPHOLSTERY	Automotive Repair Shops, NEC
2008	DECKER TRAVIS	General Automotive Repair Shops
2009	DECKER TRAVIS	General Automotive Repair Shops
2010	DECKER TRAVIS	General Automotive Repair Shops

BB1582 **SPIKES UPHOLSTERY BUILDING (FORMER)** **OR RGA HWS** **S115338089**
SE **726 SE 6TH AVE.** **N/A**
< 1/8 **PORTLAND, OR**
0.071 mi.
373 ft. **Site 14 of 21 in cluster BB**

Relative: RGA HWS:
Higher

2011 SPIKES UPHOLSTERY BUILDING (FORMER) 726 SE 6TH AVE.

Actual:
44 ft.

BB1583 **SPIKES AUTO UPHOLSTERY BUILDING (FORMER)** **OR RGA HWS** **S115338088**
SE **726 SE 6TH AVE.** **N/A**
< 1/8 **PORTLAND, OR**
0.071 mi.
373 ft. **Site 15 of 21 in cluster BB**

Relative: RGA HWS:
Higher

2012 SPIKES AUTO UPHOLSTERY BUILDING (FORMER) 726 SE 6TH AVE.

Actual:
44 ft.

BB1584 **OR HAZMAT** **S101950718**
SE **801 SE ALDER** **N/A**
< 1/8 **PORTLAND, OR 97014**
0.071 mi.
375 ft. **Site 16 of 21 in cluster BB**

Relative: HAZMAT:
Higher

Actual:
45 ft.

Responsble Party:	MARK GASKIN
RP Company:	DIRECT TRANSIT INC
RP Address:	395 SEVEN MILE RD
RP City,St,Zip:	SIOUX CITY 97000
Facility ID:	890076
OERS Number:	Not reported
Dept Rsp:	PORTLAND BUREAU OF F&R&EMS
Narrative:	Not reported
Property Loss:	Not reported
Amount Released:	Not reported
Service County:	Not reported
Service Name:	Not reported

(Continued) **S101950718**

Incident Type:	Not reported
Civilian Casualty Activity:	Not reported
Chemical Name:	Not reported
Hazmat Area Affected:	Not reported
Hazmat Area Evacuated:	Not reported
Hazmat Container Type:	Not reported
Hazmat Physical State Released:	Not reported
Hazmat Released Into:	Not reported
Hazmat Released Volume Units:	Not reported
Hazmat Released Weight Units:	Not reported
Hazmat Released From:	Not reported
Hazmat Area Affected Measurement:	Not reported
Hazmat No. of People Evacuated:	Not reported
Hazmat No of Buildings Evacuated:	Not reported
Incident Content Loss:	Not reported
Civilian Casualty Patient Disposition:	Not reported
Incident Mixed Use Property:	Not reported
Location Type:	Not reported
Incident Aid Given Or Received:	Not reported
Incident AID Received from FDID:	Not reported
Incident Aided Department FDID:	Not reported
Person Involved Business Name:	Not reported
Person Involved First Name:	Not reported
Person Involved Last Name:	Not reported
Person Involved Type:	Not reported
Person Involved Phone Number:	Not reported
Person Involved Primary Language:	Not reported
Hazmat Evacuated Measurement:	Not reported
Hazmat Story of Release:	Not reported
Remark:	Not reported
Incident District:	PORTLAND BUREAU OF F&R&EMS
Date Added:	01/01/1985
Unit:	Not reported
Agency Phone:	Not reported
Osfm Incident Report Number:	890076
Dept. Responding:	PORTLAND BUREAU OF F&R&EMS
Person Making Report:	Not reported
Title:	Not reported
Agency:	PORTLAND BUREAU OF F&R&EMS
Phone:	Not reported
Date Of Incident:	03/13/1989
Call Time:	12:00:00 AM
In Route:	12:00:00 AM
Arrival:	8:05:00 AM
Depart Scene:	12:00:00 AM
Back In Quarters:	12:00:00 AM
In Service:	8:16:00 AM
Dist Of Incident:	PORTLAND BUREAU OF F&R&EMS
Were State Resources Used?:	False
Was Oers Notified?:	True
Oers Number:	Not reported
Team Number:	Not reported
Agency Report Number:	89-11240
Unit:	Not reported
Highway:	Not reported
Mile Post:	Not reported
Scene Type:	Public Road

(Continued) **S101950718**

Area Type:	Commercial
Responsible Party(Ies):	MARK GASKIN
Company:	DIRECT TRANSIT INC
Respcontact:	Not reported
Address:	395 SEVEN MILE RD
Resp City:	SIOUX CITY
Resp State:	Not reported
Resp ZipCode:	97000
Phone:	Not reported
Resp Phone2:	Not reported
Weather:	0
Temperature:	0
Wind Speed:	0
Wind Direction:	Not reported
Were Haz Materials Released?:	True
Operation Performed:	In Route
Cause:	Abandoned
Vehicle And Cargo:	0
Fixed Property:	0
Total Loss:	$0.00
Hazmat Population Density:	Not reported
HazMat Actions Taken - Description:	Not reported
Hazmat Factors Contributing To Release:	Not reported
Hazmat DOT Hazard Classification:	Not reported
Hazmat CAS Number:	Not reported
Hazardous Materials Release:	Not reported
Fire Incident Type:	Not reported
Property Use:	Not reported
Latitude:	Not reported
Longitude:	Not reported
Hazmat Disposition:	Not reported

Chemical:

Chemical Info:	5360
Chemical Id:	35430
Incident Id:	890076
Chemical Name:	UNKNOWN CHEMICAL
UNNA:	Not reported
Amount At Risk:	0
Amount Released:	0
Amount Measured:	0
Biological:	False
Radiological:	False

Chemical Id:	35430
Chemical Name:	UNKNOWN CHEMICAL
Hazardous Ingredient:	UNKNOWN CHEMICAL
Hazardous Class 1:	9.0
Hazardous Class 2:	Not reported
Hazardous Rank:	2
Case Number:	Not reported
UNNA Number:	Not reported
EPA Pest Reg:	Not reported
EHA Chem:	Not reported
PSM Chem:	Not reported
CAA 112R Chem:	Not reported

(Continued) **S101950718**

Released:
Release Behavior Id: 3569
Incident Id: 890076
Behavior: 4

AW1585
East
< 1/8
0.071 mi.
375 ft.

BENCHMARK CONSTRUCTION COMPANY
124 SE 11TH AVE # B
PORTLAND, OR 97214

FINDS **1007693345**
ECHO **N/A**

Site 20 of 26 in cluster AW

Relative:
Higher

Actual:
98 ft.

FINDS:

Registry ID: 110018499212

Environmental Interest/Information System
OR-DEQ (Oregon - Department Of Environmental Quality) is a regulatory agency whose job is to protect the quality of Oregon's Environment. DEQ uses a combination of technical assistance, inspections and permitting to help public and private facilities and citizens understand and comply with state and federal environmental regulations.

RCRAInfo is a national information system that supports the Resource Conservation and Recovery Act (RCRA) program through the tracking of events and activities related to facilities that generate, transport, and treat, store, or dispose of hazardous waste. RCRAInfo allows RCRA program staff to track the notification, permit, compliance, and corrective action activities required under RCRA.

Click this hyperlink while viewing on your computer to access additional FINDS: detail in the EDR Site Report.

ECHO:
Envid: 1007693345
Registry ID: 110018499212
DFR URL: http://echo.epa.gov/detailed-facility-report?fid=110018499212

BJ1586
SSE
< 1/8
0.071 mi.
376 ft.

AL S SHELL SERVICE
830 SE WATER AVE
PORTLAND, OR

EDR Hist Auto **1009495477**
N/A

Site 1 of 12 in cluster BJ

Relative:
Higher

Actual:
36 ft.

EDR Hist Auto

Year:	Name:	Type:
1965	AL S SHELL SERVICE	GASOLINE STATIONS

AT1587 **OR SPILLS** **S121171116**
WNW **333 NW 11TH AVE.** **N/A**
< 1/8 **PORTLAND, OR 97209**
0.071 mi.
377 ft. **Site 38 of 43 in cluster AT**

Relative:
Higher

Actual:
44 ft.

OR SPILLS:

Facility ID:	2017-2065
Incident Status:	Closed
Material:	Chemical Product
Quantity:	Unknown
Unit of Measure:	UNK
Release Date:	07/17/2017
Description:	Kadalyst reported a possible spill of paint thinner that caused an odor so strong he had to send his workers home. The property management company/Downtown Development Group/Randi/503-489-2323 x1 had an employee spill something that smelled like paint thinner and then attempted to clean it up by using water. A drain was impacted, unknown where that drain leads. The caller wants to know if it is safe for his employees can come back to work tomorrow or if they need to stay home. He would like contact as he has questions regarding the situation.
Lat/Long:	45.52560 / -122.68192
Source:	Business
Media:	Building or Facility
Responsible Company:	Not reported
Responsible Address:	Not reported
Responsible City,St,Zip:	Not reported

AT1588 **B AND Z AUTOMOTIVE SERVICE** **EDR Hist Auto** **1009490873**
WNW **315 NW 11TH AVE** **N/A**
< 1/8 **PORTLAND, OR**
0.071 mi.
377 ft. **Site 39 of 43 in cluster AT**

Relative:
Higher

Actual:
44 ft.

EDR Hist Auto

Year:	Name:	Type:
1940	COLUMBIA AUTO WORKS	AUTOMOBILE REPAIRING
1955	B AND Z AUTOMOTIVE -SERVICE	AUTOMOBILE REPAIRING
1960	B AND Z AUTOMOTIVE SERVICE	AUTOMOBILE REPAIRING
1965	B AND Z AUTOMOTIVE SERVICE	AUTOMOBILE REPAIRING
1970	BRUGH LANIER INC	AUTOMOBILE REPAIRING
1975	LANIER BRUGH INC	AUTOMOBILE REPAIRING
1981	LANIER BRUGH INC	AUTOMOBILE REPAIRING
1985	LANIER BRUGH INC	AUTOMOBILE REPAIRING

AT1589 **HEATING OIL TANK** **OR LUST** **S116561702**
WNW **315-317 NW 11TH AVE** **N/A**
< 1/8 **PORTLAND, OR 97209**
0.071 mi.
377 ft. **Site 40 of 43 in cluster AT**

Relative:
Higher

Actual:
44 ft.

LUST:

Region:	North Western Region
Facility ID:	26-14-0305
Cleanup Received Date:	03/21/2014
Cleanup Start Date:	Not reported

HEATING OIL TANK (Continued) **S116561702**

Cleanup Complete Date: 07/21/2014
Decode for Region: North West Region

Region: North Western Region
Facility ID: 26-15-0630
Cleanup Received Date: 05/12/2015
Cleanup Start Date: Not reported
Cleanup Complete Date: 07/31/2015
Decode for Region: North West Region

AN1590
East
< 1/8
0.072 mi.
378 ft.

AVOLIO MOTOR SERVICE
1118 NE DAVIS ST
PORTLAND, OR

Site 47 of 47 in cluster AN

EDR Hist Auto **1009485463**
N/A

Relative:
Higher

Actual:
116 ft.

EDR Hist Auto

Year:	Name:	Type:
1955	JIM S MOTOR SERVICE	AUTOMOBILE REPAIRING
1960	AVOLIO MOTOR SERVICE	AUTOMOBILE REPAIRING
1965	AVOLIO MOTOR SERVICE	AUTOMOBILE REPAIRING
1969	AVOLLO MOTOR SERVICE	General Automotive Repair Shops
1970	AVOLLO MOTOR SERVICE	General Automotive Repair Shops

BE1591
ENE
< 1/8
0.072 mi.
381 ft.

NEW SYSTEM LAUNDRY
1025 S NE FLANDERS ST
PORTLAND, OR

Site 4 of 21 in cluster BE

EDR Hist Cleaner **1009475340**
N/A

Relative:
Higher

Actual:
113 ft.

EDR Hist Cleaner

Year:	Name:	Type:
1970	NEW SYSTEM LAUNDRY	LAUNDRIES

BE1592
ENE
< 1/8
0.073 mi.
384 ft.

U S BAKERY FRANZ TRUCK MAINT GARAGE
340 NE 11TH AVE
PORTLAND, OR 97232

Site 5 of 21 in cluster BE

RCRA-CESQG **1004580422**
FINDS **ORD009029083**
ECHO

Relative:
Higher

Actual:
112 ft.

RCRA-CESQG:
Date form received by agency: 12/31/2004
Facility name: U S BAKERY FRANZ TRUCK MAINT GARAGE
Facility address: 340 NE 11TH AVE
PORTLAND, OR 97232
EPA ID: ORD009029083
Mailing address: 340 NE 11TH
PORTLAND, OR 97232
Contact: TOM MORENO
Contact address: 340 NE 11TH
PORTLAND, OR 97232
Contact country: US
Contact telephone: 503-232-2191

U S BAKERY FRANZ TRUCK MAINT GARAGE (Continued) **1004580422**

Telephone ext.:	4
Contact email:	Not reported
EPA Region:	10
Classification:	Conditionally Exempt Small Quantity Generator
Description:	Handler: generates 100 kg or less of hazardous waste per calendar month, and accumulates 1000 kg or less of hazardous waste at any time; or generates 1 kg or less of acutely hazardous waste per calendar month, and accumulates at any time: 1 kg or less of acutely hazardous waste; or 100 kg or less of any residue or contaminated soil, waste or other debris resulting from the cleanup of a spill, into or on any land or water, of acutely hazardous waste; or generates 100 kg or less of any residue or contaminated soil, waste or other debris resulting from the cleanup of a spill, into or on any land or water, of acutely hazardous waste during any calendar month, and accumulates at any time: 1 kg or less of acutely hazardous waste; or 100 kg or less of any residue or contaminated soil, waste or other debris resulting from the cleanup of a spill, into or on any land or water, of acutely hazardous waste

Owner/Operator Summary:

Owner/operator name:	US BAKERY
Owner/operator address:	PO BOX 14769 PORTLAND, OR 97293
Owner/operator country:	US
Owner/operator telephone:	503-232-2191
Owner/operator email:	Not reported
Owner/operator fax:	Not reported
Owner/operator extension:	Not reported
Legal status:	Private
Owner/Operator Type:	Owner
Owner/Op start date:	10/16/1987
Owner/Op end date:	Not reported

Owner/operator name:	FRANZ BAKERY
Owner/operator address:	340 NE 11TH PORTLAND, OR 97232
Owner/operator country:	US
Owner/operator telephone:	503-232-2191
Owner/operator email:	Not reported
Owner/operator fax:	Not reported
Owner/operator extension:	4
Legal status:	Private
Owner/Operator Type:	Operator
Owner/Op start date:	10/16/1987
Owner/Op end date:	Not reported

Handler Activities Summary:

U.S. importer of hazardous waste:	No
Mixed waste (haz. and radioactive):	No
Recycler of hazardous waste:	No
Transporter of hazardous waste:	No
Treater, storer or disposer of HW:	No
Underground injection activity:	No
On-site burner exemption:	No
Furnace exemption:	No
Used oil fuel burner:	No

U S BAKERY FRANZ TRUCK MAINT GARAGE (Continued) **1004580422**

Used oil processor: No
User oil refiner: No
Used oil fuel marketer to burner: No
Used oil Specification marketer: No
Used oil transfer facility: No
Used oil transporter: No

Historical Generators:

Date form received by agency: 01/02/2003
Site name: U S BAKERY FRANZ TRUCK MAINT GARAGE
Classification: Conditionally Exempt Small Quantity Generator

Date form received by agency: 12/28/2001
Site name: U S BAKERY FRANZ TRUCK MAINT GARAGE
Classification: Conditionally Exempt Small Quantity Generator

Date form received by agency: 03/27/2001
Site name: U S BAKERY FRANZ TRUCK MAINT GARAGE
Classification: Conditionally Exempt Small Quantity Generator

Date form received by agency: 01/11/2000
Site name: U S BAKERY FRANZ TRUCK MAINT GARAGE
Classification: Conditionally Exempt Small Quantity Generator

Date form received by agency: 01/21/1999
Site name: U S BAKERY FRANZ TRUCK MAINT GARAGE
Classification: Conditionally Exempt Small Quantity Generator

Date form received by agency: 01/02/1998
Site name: U S BAKERY FRANZ TRUCK MAINT GARAGE
Classification: Conditionally Exempt Small Quantity Generator

Date form received by agency: 02/14/1997
Site name: U S BAKERY FRANZ TRUCK MAINT GARAGE
Classification: Conditionally Exempt Small Quantity Generator

Date form received by agency: 01/22/1996
Site name: U S BAKERY FRANZ TRUCK MAINT GARAGE
Classification: Conditionally Exempt Small Quantity Generator

Date form received by agency: 02/23/1995
Site name: U S BAKERY FRANZ TRUCK MAINT GARAGE
Classification: Conditionally Exempt Small Quantity Generator

Date form received by agency: 02/01/1994
Site name: U S BAKERY FRANZ TRUCK MAINT GARAGE
Classification: Conditionally Exempt Small Quantity Generator

Date form received by agency: 04/15/1993
Site name: U S BAKERY FRANZ TRUCK MAINT GARAGE
Classification: Conditionally Exempt Small Quantity Generator

Hazardous Waste Summary:

. Waste code: NA
. Waste name: NA

U S BAKERY FRANZ TRUCK MAINT GARAGE (Continued) **1004580422**

. Waste code: NONE
. Waste name: None

Violation Status: No violations found

FINDS:

Registry ID: 110001656306

Environmental Interest/Information System

OR-DEQ (Oregon - Department Of Environmental Quality) is a regulatory agency whose job is to protect the quality of Oregon's Environment. DEQ uses a combination of technical assistance, inspections and permitting to help public and private facilities and citizens understand and comply with state and federal environmental regulations.

AFS (Aerometric Information Retrieval System (AIRS) Facility Subsystem) replaces the former Compliance Data System (CDS), the National Emission Data System (NEDS), and the Storage and Retrieval of Aerometric Data (SAROAD). AIRS is the national repository for information concerning airborne pollution in the United States. AFS is used to track emissions and compliance data from industrial plants. AFS data are utilized by states to prepare State Implementation Plans to comply with regulatory programs and by EPA as an input for the estimation of total national emissions. AFS is undergoing a major redesign to support facility operating permits required under Title V of the Clean Air Act.

RCRAInfo is a national information system that supports the Resource Conservation and Recovery Act (RCRA) program through the tracking of events and activities related to facilities that generate, transport, and treat, store, or dispose of hazardous waste. RCRAInfo allows RCRA program staff to track the notification, permit, compliance, and corrective action activities required under RCRA.

OSHA ESTABLISHMENT

AIR MINOR

Click this hyperlink while viewing on your computer to access additional FINDS: detail in the EDR Site Report.

ECHO:
Envid: 1004580422
Registry ID: 110001656306
DFR URL: http://echo.epa.gov/detailed-facility-report?fid=110001656306

BE1593 **UNITED STATES BAKERY (FRANZ) HOT** **OR RGA LUST** **S115424559**
ENE **340 NE 11TH AVE** **N/A**
< 1/8 **PORTLAND, OR**
0.073 mi.
384 ft. **Site 6 of 21 in cluster BE**

Relative:
Higher

Actual:
112 ft.

RGA LUST:

2011	UNITED STATES BAKERY (FRANZ) HOT	340 NE 11TH AVE
2010	UNITED STATES BAKERY (FRANZ) HOT	340 NE 11TH AVE

BE1594 **FRANZ BAKERY** **OR LUST** **U000432751**
ENE **340 NE 11TH AVE** **OR UST** **N/A**
< 1/8 **PORTLAND, OR 97232** **OR AIRS**
0.073 mi. **OR HSIS**
384 ft. **Site 7 of 21 in cluster BE** **OR UIC**

Relative:
Higher

Actual:
112 ft.

LUST:

Region:	North Western Region
Facility ID:	26-09-1314
Cleanup Received Date:	12/30/2009
Cleanup Start Date:	08/10/2011
Cleanup Complete Date:	**Not reported**
Decode for Region:	**North West Region**

Region:	North Western Region
Facility ID:	26-92-0040
Cleanup Received Date:	02/14/1992
Cleanup Start Date:	02/14/1992
Cleanup Complete Date:	**09/16/1992**
Decode for Region:	**North West Region**

UST:

Facility ID:	4215
Facility Telephone:	503-731-5679 x4008
Permittee Name:	Mike Albrecht
Number of Permitted Tanks:	1
Active Tanks:	1
Decommissioned Tanks:	4
Number of Tanks:	7

OR AIRS:

Year:	Not reported
Emission:	Not reported
Permit Number:	26-2952-ST-01
Permit Type:	Standard ACDP
Expiration Date:	03/01/2014
Source ID:	Not reported
Issue Date:	04/01/2009
NAICS Code:	311812
Is Primary:	Not reported
SIC Code:	2051
Is Primary:	Not reported
Latitude:	45.5257
Longitude:	-122.6545
Poll:	Not reported
Emission Source Code:	Not reported
Process Code:	Not reported
SCC:	Not reported

FRANZ BAKERY (Continued) **U000432751**

Emission Source Description:	Not reported
Process Description:	Not reported
Throughput:	Not reported
Process Unit:	Not reported
Throughput Type:	Not reported

HSIS:

Facility ID:	007463
Department Or Division Of Company:	FRANZ BAKERY
Extremely Hazardous Substance:	N
Facility Has Written Emergency Plan:	Y
Contains 112R:	N
NAICS Code 1:	311821
NAICS Desc 1:	COOKIE & CRACKER MFG
NAICS Code 2:	000000
NAICS Desc 2:	Not reported
Manager Name:	MARC ALBERS
Business Phone:	5032322191
Mailing Address:	PO BOX 14769
Mailing City:	PORTLAND
Mailing State:	OR
Mailing Zip:	97214
No. of Employees:	200
Day Phone:	5032322191
Placard:	Y
Fire Dept Code:	0291
FD:	PORTLAND FIRE & RESCUE
Sprinkler System:	Y
Emergency Contact:	JIM KENNISON
Emergency Procedure:	ANNUAL TRAINING & MAIN OFFICE - POSTINGS
Business Type:	WHSLE BAKERY
Facility Type:	Not reported
Division/Department:	Not reported
Facility Status:	Not reported
Status TRI:	Not reported
Status RMP:	Not reported
Status PSM:	Not reported
Status CR2K:	Not reported
Status 302:	Not reported
Owner Name:	Not reported
Latest Report ID:	Not reported
Case Number:	Not reported
Chemical Name:	Not reported
EHS Name:	Not reported
Is Pure:	Not reported
Is Mix:	Not reported
Is EHS:	Not reported
Mixture Component:	Not reported
Maximum DailyAmount Code:	Not reported
Maximum DailyAmount Unit:	Not reported
Chemical Added Date:	Not reported
Is ChemPSM:	Not reported
Is Chem112r:	Not reported
Is Chem302:	Not reported
Is Pesticide:	Not reported
Is Fertilizer:	Not reported
Physical State:	Not reported

FRANZ BAKERY (Continued) **U000432751**

UNNA Number:	Not reported
NFPA Health:	Not reported
NFPA Flammability:	Not reported
NFPA Reactivity:	Not reported
NFPA Special Notice:	Not reported
Hazards:	Not reported
No# of Days Onsite:	Not reported
Latitude:	Not reported
Longitude:	Not reported

Facility:

Chemical Name:	DIESEL FUEL
Physical Description:	LIQUID
Case Number:	0068334305
Facility Id:	007463
Physical State Of The Substance:	2
Avag Amt Possessed During Year CD:	30
Max Amt Possessed During Year CD:	30
Applicable Unit Of Measure Code:	2
Description Of The Unit Of Measure:	GALLONS
Type Code:	B
Description:	UNDERGROUND TANK
Type Code:	Not reported
Temperature Description:	Not reported
Pressure of Code:	1
Pressure Description:	NORMAL PRESSURE
Pressure of Code:	Not reported
Pressure Description:	Not reported
Temperature Description:	NORMAL TEMPERATURE
Temperature of The Hazardous Substance Code:	4
Temperature Description:	Not reported
Temperature of The Hazardous Substance Code:	Not reported
Days Hazardous Substance On Site During Year:	365
Is The Substance Protected A Trade Secret:	False
Description Of The Max Qnty Code:	10,000-49,999
Description Of The Avg Qnty Code:	10,000-49,999
Most Hazardous Ingridient:	petroleum products, diesel oil
United Nations/north America 4 Digit Class Number:	1993
Hazard Rank:	2
EHS Ingredient:	Not reported
Substance Pure:	False
Substance Mix:	True
First Hazardous Class Code For Chemical:	Flammable and Combustible Liquid
Second Hazardous Class Code For Chemical:	Acute Health Hazard
Third Hazardous Class Code For Chemical:	Not reported
Hazard Class 1 Of The Chemical:	3.0
Hazard Class 2 Of The Chemical:	6.3
Hazard Class 3 Of The Chemical:	Not reported

Chemical:

Chemical Name:	DIESEL FUEL
United Nations/north America 4 Digit Class Number:	1993
Chemical Abstract Service Identifier Number:	0068334305
Chemical Is Extremely Hazardous Substance (EHS):	N
First Hazardous Class Code For Chemical:	Flammable and Combustible Liquid
Second Hazardous Class Code For Chemical:	Acute Health Hazard
Third Hazardous Class Code For Chemical:	Not reported
Hazard Class 1 Of The Chemical:	3.0

FRANZ BAKERY (Continued) **U000432751**

Hazard Class 2 Of The Chemical:	6.3
Hazard Class 3 Of The Chemical:	Not reported
Chemical Is A Toxic 313 Chemical:	N
EPA Pesticide Registration Number:	Not reported
Contains 112R:	N
Contains EHS:	N
Fertilizer:	N
Pesticide:	N
Contains 313:	N

OR UIC:

UIC Well #:	1
Type:	5D2
Type Description:	Storm Water Drainage
Status:	Active
UIC Number:	11490
Facility Status:	Registered & RA
Lat/Long:	45.525398 / -122.655

BE1595 **UNITED STATES BAKERY(FRANZ) HOT** **OR RGA LUST** **S115424560**
ENE **340 NE 11TH AVE** **N/A**
< 1/8 **PORTLAND, OR**
0.073 mi.
384 ft. **Site 8 of 21 in cluster BE**

Relative: **Higher**
Actual: **112 ft.**

RGA LUST:

2009	UNITED STATES BAKERY(FRANZ) HOT	340 NE 11TH AVE
2008	UNITED STATES BAKERY(FRANZ) HOT	340 NE 11TH AVE
2007	UNITED STATES BAKERY(FRANZ) HOT	340 NE 11TH AVE
2006	UNITED STATES BAKERY(FRANZ) HOT	340 NE 11TH AVE
2005	UNITED STATES BAKERY(FRANZ) HOT	340 NE 11TH AVE
2004	UNITED STATES BAKERY(FRANZ) HOT	340 NE 11TH AVE
2003	UNITED STATES BAKERY(FRANZ) HOT	340 NE 11TH AVE
2002	UNITED STATES BAKERY(FRANZ) HOT	340 NE 11TH AVE

BE1596 **FRANZ BAKERY** **OR RGA LUST** **S115366436**
ENE **340 NE 11TH AVE** **N/A**
< 1/8 **PORTLAND, OR**
0.073 mi.
384 ft. **Site 9 of 21 in cluster BE**

Relative: **Higher**
Actual: **112 ft.**

RGA LUST:

2012	FRANZ BAKERY	340 NE 11TH AVE
2011	FRANZ BAKERY	340 NE 11TH AVE
2010	FRANZ BAKERY	340 NE 11TH AVE

BE1597 ENE < 1/8 0.073 mi. 384 ft. — **HEATING OIL TANK, 340 NE 11TH AVE, PORTLAND, OR** — **OR RGA LUST** — **S115384747, N/A**

Site 10 of 21 in cluster BE

Relative: Higher
Actual: 112 ft.

RGA LUST:

2012	HEATING OIL TANK	340 NE 11TH AVE

Q1598 SE < 1/8 0.073 mi. 387 ft. — **BURNS BROS INC, 516 SE MORRISON STE 1200, PORTLAND, OR 97214** — **EDR Hist Auto** — **1020926337, N/A**

Site 40 of 40 in cluster Q

Relative: Higher
Actual: 44 ft.

EDR Hist Auto

Year:	Name:	Type:
1980	BURNS BROS INC	Gasoline Service Stations
1982	BURNS BROS INC	Gasoline Service Stations
1983	BURNS BROS INC	Gasoline Service Stations
1985	BURNS BROS INC	Gasoline Service Stations
1986	BURNS BROS INC	Gasoline Service Stations
1987	BURNS BROS INC	Gasoline Service Stations
1988	BURNS BROS INC	Gasoline Service Stations
1989	BURNS BROS INC	Gasoline Service Stations, NEC
1990	BURNS BROS INC	Gasoline Service Stations, NEC
1991	BURNS BROS INC	Gasoline Service Stations, NEC
1992	BURNS BROS INC	Gasoline Service Stations, NEC
1993	BURNS BROS INC	Gasoline Service Stations, NEC
1994	BURNS BROS INC	Gasoline Service Stations, NEC
1995	BURNS BROS INC	Gasoline Service Stations, NEC

R1599 SW < 1/8 0.075 mi. 394 ft. — **WALLACE SIDNEY, 749 1ST, PORTLAND, OR** — **EDR Hist Auto** — **1009494843, N/A**

Site 33 of 33 in cluster R

Relative: Higher
Actual: 37 ft.

EDR Hist Auto

Year:	Name:	Type:
1930	WALLACE SIDNEY	AUTOMOBILE GARAGES

AV1600 WSW < 1/8 0.075 mi. 397 ft. — **JACKSON TOWER GARAGE, 630 SW YAMHILL, PORTLAND, OR** — **EDR Hist Auto** — **1009493882, N/A**

Site 15 of 28 in cluster AV

Relative: Higher
Actual: 67 ft.

EDR Hist Auto

Year:	Name:	Type:
1955	JACKSON TOWER GARAGE	AUTO GARAGES

BB1601 SE < 1/8 0.076 mi. 399 ft. | **CITIZENS GRAPHIC ARTS**
709 SE 7TH AVE
PORTLAND, OR 97214

Site 17 of 21 in cluster BB

RCRA NonGen / NLR
FINDS
ECHO
OR MANIFEST

1004770728
ORD987191681

Relative: Higher

Actual: 43 ft.

RCRA NonGen / NLR:

Date form received by agency:	12/31/2010
Facility name:	CITIZENS GRAPHIC ARTS
Facility address:	709 SE 7TH AVE PORTLAND, OR 97214
EPA ID:	ORD987191681
Mailing address:	706 SE SIXTH AVE. PORTLAND, OR 97214
Contact:	GREG FOSTER
Contact address:	PO BOX 14648 PORTLAND, OR 97293-4648
Contact country:	US
Contact telephone:	503-232-8501
Contact email:	Not reported
EPA Region:	10
Classification:	Non-Generator
Description:	Handler: Non-Generators do not presently generate hazardous waste

Owner/Operator Summary:

Owner/operator name:	CITIZENS PHOTO DBA CITIZENS GRAPHIC ARTS
Owner/operator address:	709 SE 7TH AVE PORTLAND, OR 97214
Owner/operator country:	US
Owner/operator telephone:	503-232-8501
Owner/operator email:	Not reported
Owner/operator fax:	Not reported
Owner/operator extension:	Not reported
Legal status:	Private
Owner/Operator Type:	Owner
Owner/Op start date:	09/19/1991
Owner/Op end date:	Not reported

Owner/operator name:	BILL POTTER
Owner/operator address:	4831 SW HUMPHREY PK CREST PORTLAND, OR 97221
Owner/operator country:	US
Owner/operator telephone:	503-232-8501
Owner/operator email:	Not reported
Owner/operator fax:	Not reported
Owner/operator extension:	Not reported
Legal status:	Private
Owner/Operator Type:	Operator
Owner/Op start date:	12/31/2010
Owner/Op end date:	Not reported

Handler Activities Summary:

U.S. importer of hazardous waste:	No
Mixed waste (haz. and radioactive):	No
Recycler of hazardous waste:	No
Transporter of hazardous waste:	No
Treater, storer or disposer of HW:	No
Underground injection activity:	No

CITIZENS GRAPHIC ARTS (Continued) **1004770728**

On-site burner exemption: No
Furnace exemption: No
Used oil fuel burner: No
Used oil processor: No
User oil refiner: No
Used oil fuel marketer to burner: No
Used oil Specification marketer: No
Used oil transfer facility: No
Used oil transporter: No

Historical Generators:

Date form received by agency: 12/31/2005
Site name: CITIZENS GRAPHIC ARTS
Classification: Not a generator, verified

Date form received by agency: 12/31/2004
Site name: CITIZENS GRAPHIC ARTS
Classification: Not a generator, verified

Date form received by agency: 12/30/2003
Site name: CITIZENS GRAPHIC ARTS
Classification: Not a generator, verified

Date form received by agency: 01/15/2002
Site name: CITIZENS GRAPHIC ARTS
Classification: Not a generator, verified

Date form received by agency: 01/10/2001
Site name: CITIZENS GRAPHIC ARTS
Classification: Not a generator, verified

Date form received by agency: 01/11/2000
Site name: CITIZENS GRAPHIC ARTS
Classification: Not a generator, verified

Date form received by agency: 02/16/1999
Site name: CITIZENS GRAPHIC ARTS
Classification: Not a generator, verified

Date form received by agency: 01/12/1998
Site name: CITIZENS GRAPHIC ARTS
Classification: Not a generator, verified

Date form received by agency: 01/08/1997
Site name: CITIZENS GRAPHIC ARTS
Classification: Not a generator, verified

Date form received by agency: 04/22/1996
Site name: CITIZENS GRAPHIC ARTS
Classification: Not a generator, verified

Date form received by agency: 01/04/1995
Site name: CITIZENS GRAPHIC ARTS
Classification: Not a generator, verified

Date form received by agency: 01/04/1994
Site name: CITIZENS GRAPHIC ARTS

CITIZENS GRAPHIC ARTS (Continued) **1004770728**

Classification: Not a generator, verified

Date form received by agency: 04/09/1993
Site name: CITIZENS GRAPHIC ARTS
Classification: Not a generator, verified

Date form received by agency: 11/27/1991
Site name: CITIZENS GRAPHIC ARTS
Classification: Not a generator, verified

Hazardous Waste Summary:

. Waste code: NA
. Waste name: NA

. Waste code: NONE
. Waste name: None

Violation Status: No violations found

FINDS:

Registry ID: 110004802893

Environmental Interest/Information System

OR-DEQ (Oregon - Department Of Environmental Quality) is a regulatory agency whose job is to protect the quality of Oregon's Environment. DEQ uses a combination of technical assistance, inspections and permitting to help public and private facilities and citizens understand and comply with state and federal environmental regulations.

RCRAInfo is a national information system that supports the Resource Conservation and Recovery Act (RCRA) program through the tracking of events and activities related to facilities that generate, transport, and treat, store, or dispose of hazardous waste. RCRAInfo allows RCRA program staff to track the notification, permit, compliance, and corrective action activities required under RCRA.

Click this hyperlink while viewing on your computer to access additional FINDS: detail in the EDR Site Report.

ECHO:
Envid: 1004770728
Registry ID: 110004802893
DFR URL: http://echo.epa.gov/detailed-facility-report?fid=110004802893

OR MANIFEST:
Manifest Year: Manifest Year - 2004
EPA Id: ORD987191681
Inactive Status: Not reported
Organization Name: Not reported
Contact Name: Greg Foster
Contact Telephone Number: (503)232-8501 ext 12
Mailing Address: 709 SE 7th Ave

CITIZENS GRAPHIC ARTS (Continued) **1004770728**

Mailing City/State/Zip: Portland, OR 97214

BF1602 **MEIER FRANK** **EDR Hist Cleaner** **1009483022**
WSW **804 E BROADWAY** **N/A**
< 1/8 **PORTLAND, OR**
0.076 mi.
401 ft. **Site 15 of 33 in cluster BF**

Relative: EDR Hist Cleaner
Higher

Actual:
70 ft.

Year:	Name:	Type:
1930	MEIER FRANK	CLOTHES PRESSERS AND CLEANERS

AV1603 **JACKSON TOWER** **OR UST** **U000432287**
WSW **806 SW BROADWAY** **N/A**
< 1/8 **PORTLAND, OR 97205**
0.077 mi.
404 ft. **Site 16 of 28 in cluster AV**

Relative: UST:
Higher

Actual:
69 ft.

Facility ID:	10348
Facility Telephone:	(503) 226-7025
Permittee Name:	MORGAN PARK, INC.
Number of Permitted Tanks:	Not reported
Active Tanks:	Not reported
Decommissioned Tanks:	1
Number of Tanks:	1

BE1604 **NEW SYSTEM LAUNDRY** **OR UST** **U000433553**
ENE **432 NE 10TH AVE** **N/A**
< 1/8 **PORTLAND, OR 97232**
0.077 mi.
408 ft. **Site 11 of 21 in cluster BE**

Relative: UST:
Higher

Actual:
115 ft.

Facility ID:	2436
Facility Telephone:	(503)232-8181
Permittee Name:	D.A. RAWLINSON, PARTNER
Number of Permitted Tanks:	Not reported
Active Tanks:	Not reported
Decommissioned Tanks:	2
Number of Tanks:	2

BE1605 **NEW SYSTEM LAUNDRY** **OR RGA HWS** **S115335894**
ENE **432 NE 10TH AVE** **N/A**
< 1/8 **PORTLAND, OR**
0.077 mi.
408 ft. **Site 12 of 21 in cluster BE**

Relative:
Higher

Actual:
115 ft.

RGA HWS:

2012	NEW SYSTEM LAUNDRY	432 NE 10TH AVE
2011	NEW SYSTEM LAUNDRY	432 NE 10TH AVE
2010	NEW SYSTEM LAUNDRY	432 NE 10TH AVE
2009	NEW SYSTEM LAUNDRY	432 NE 10TH AVE
2008	NEW SYSTEM LAUNDRY	432 NE 10TH AVE
2007	NEW SYSTEM LAUNDRY	432 NE 10TH AVE
2006	NEW SYSTEM LAUNDRY	432 NE 10TH AVE
2005	NEW SYSTEM LAUNDRY	432 NE 10TH AVE
2004	NEW SYSTEM LAUNDRY	432 NE 10TH AVE
2003	NEW SYSTEM LAUNDRY	432 NE 10TH AVE

BE1606 **RAWLINSON S NEW SYSTEM LAUNDRY** **EDR Hist Cleaner** **1009480733**
ENE **432 NE 10TH AVE** **N/A**
< 1/8 **PORTLAND, OR**
0.077 mi.
408 ft. **Site 13 of 21 in cluster BE**

Relative:
Higher

Actual:
115 ft.

EDR Hist Cleaner

Year:	Name:	Type:
1974	RAWLINSONS	Drycleaning Plants, Except Rugs
1975	RAWLINSON S NEW SYSTEM LAUNDRY	LAUNDRIES AND DRY CLEANERS
1975	RAWLINSONS	Drycleaning Plants, Except Rugs
1976	RAWLINSONS	Drycleaning Plants, Except Rugs
1977	RAWLINSONS	Drycleaning Plants, Except Rugs
1978	RAWLINSONS	Drycleaning Plants, Except Rugs
1979	RAWLINSONS	Drycleaning Plants, Except Rugs
1980	RAWLINSONS	Drycleaning Plants, Except Rugs
1981	RAWLINSON S NEW SYSTEM LAUNDRY	LAUNDRIES AND DRY CLEANERS
1982	RAWLINSONS	Drycleaning Plants, Except Rugs
1983	RAWLINSONS	Drycleaning Plants, Except Rugs
1985	RAWLINSON S NEW SYSTEM LAUNDRY	LAUNDRIES AND DRY CLEANERS
1985	RAWLINSONS	Drycleaning Plants, Except Rugs
1986	RAWLINSONS	Drycleaning Plants, Except Rugs
1987	RAWLINSONS	Drycleaning Plants, Except Rugs
1987	NEW SYSTEM LAUNDRY	Power Laundries, Family And Commercial
1988	RAWLINSONS	Drycleaning Plants, Except Rugs
1988	NEW SYSTEM LAUNDRY	Power Laundries, Family And Commercial
1989	RAWLINSONS	Drycleaning Plants, Except Rugs
1990	RAWLINSONS	Drycleaning Plants, Except Rugs
1991	RAWLINSONS	Drycleaning Plants, Except Rugs
1992	RAWLINSONS	Drycleaning Plants, Except Rugs
1993	RAWLINSONS	Drycleaning Plants, Except Rugs
1994	RAWLINSONS	Drycleaning Plants, Except Rugs

RAWLINSON S NEW SYSTEM LAUNDRY (Continued) **1009480733**

1995	RAWLINSONS	Drycleaning Plants, Except Rugs
1996	RAWLINSONS	Drycleaning Plants, Except Rugs
1997	RAWLINSONS	Drycleaning Plants, Except Rugs
1998	RAWLINSONS	Drycleaning Plants, Except Rugs
1999	RAWLINSONS	Drycleaning Plants, Except Rugs
2000	RAWLINSONS	Drycleaning Plants, Except Rugs
2001	RAWLINSONS	Drycleaning Plants, Except Rugs

BE1607 **NEW SYSTEM LAUNDRY** **OR ECSI** **1006865286**
ENE **432 NE 10TH AVE** **FINDS** **N/A**
< 1/8 **PORTLAND, OR 97232**
0.077 mi.
408 ft. **Site 14 of 21 in cluster BE**

Relative:
Higher

Actual:
115 ft.

ECSI:

State ID Number:	3793
Brown ID:	0
Study Area:	False
Region ID:	2
Legislatve ID:	831
Investigation:	Suspect
FACA ID:	48179
Further Action:	258
Lat/Long (dms):	45 31 34.30 / -122 39 18.00
County Code:	26.00
Score Value:	Not reported
Cerclis ID:	Not reported
Township Coord.:	1.00
Township Zone:	N
Range Coord:	1.00
Range Zone:	E
Section Coord:	33
Qtr Section:	Not reported
Tax Lots:	700, 800
Size:	Not reported
NPL:	False
Orphan:	False
Updated By:	GWISTAR
Update Date:	11/24/2014
Created Date:	01/30/2003
Decode For RegionID:	Northwest Region
Decode For BrownID:	Not reported
Decode For Furtheract:	Medium
Decode For Investstat:	Suspect
Decode For Legislative:	Owner, operator or other party under agreement, order or consent decree under ORS 465.200 or 465.420

Hazardous Release:

Substance ID.:	121011
Haz Release ID:	385839
Qty Released:	unknown
Date Released:	unknown
Update Date:	01/30/2003
Update By:	JWAGGY
Substance Code:	127-18-4
Substance Name:	TETRACHLOROETHYLENE
Substance Abbrev.:	Not reported
Substance Category ID:	8519

NEW SYSTEM LAUNDRY (Continued) **1006865286**

Substance Category:	Volatiles
Category Level:	Not reported
Created By:	Not reported
Created Date:	12/17/2002
Substance Category ID:	8551
Substance Category:	Solvents of interest to Milwaukie Area GW study
Category Level:	Not reported
Created By:	Not reported
Created Date:	12/17/2002
Substance Category ID:	8519
Substance Category:	Volatiles
Category Level:	Not reported
Created By:	Not reported
Created Date:	12/17/2002
Substance Category ID:	8551
Substance Category:	Solvents of interest to Milwaukie Area GW study
Category Level:	Not reported
Created By:	Not reported
Created Date:	12/17/2002
Substance Alias ID:	316912
Sub Alias Name:	ETHENE,TETRACHLORO-
Substance Alias ID:	316913
Sub Alias Name:	ETHYLENE TETRACHLORIDE
Substance Alias ID:	316914
Sub Alias Name:	PERCHLOROETHYLENE
Substance Alias ID:	316915
Sub Alias Name:	PERCLENE
Substance Alias ID:	316916
Sub Alias Name:	TETRACHLOROETHENE
Substance Alias ID:	316917
Sub Alias Name:	TETRACHLOROETHENE,1,1,2,2-
Substance Alias ID:	316918
Sub Alias Name:	TETRACHLOROETHYLENE,1,1,2,2-
Comment ID:	304751
Release Code:	General Comments
Release Comments:	Depth to groundwater greater than 65 feet below ground surface.
Decode for Relcomcd:	General Comments
Comment ID:	304752
Release Code:	Media Contamination Footnote
Release Comments:	Soil
Decode for Relcomcd:	Media Contamination Footnote
Comment ID:	304753
Release Code:	Release Containment
Release Comments:	Spills
Decode for Relcomcd:	Release Containment
Comment ID:	304754
Release Code:	Data Sources
Release Comments:	Consultant reports
Decode for Relcomcd:	Data Sources
Sampling Result ID:	347123
Feature Id:	0
Hazard Release Id:	385839
Medium:	703
Substance Abbrev.:	0
Unit Code:	Not reported
Observation:	False
Owner Operator:	False

NEW SYSTEM LAUNDRY (Continued) **1006865286**

Lab Data: True
Sample Depth: 16 feet
Start Date: 01/20/2003
End Date: Not reported
Min Concentration: Not reported
Max Concentration: Not reported
Sample Comment: 4,630 mg/kg
Last Update By: JWAGGY
Update Date: 08/18/2003
Decode for MediumID: Soil

Narrative:

NARR ID: 5742963
NARR Code: Contamination
Created By: JWAGGY
Created Date: 01/30/2003
Updated By: JWAGGY
Updated Date: 01/30/2003
Decode for NarcdID: Contamination
NARR Comments: PCE detected in vadose soils up to 4,630 mg/kg.

NARR ID: 5742967
NARR Code: Data Sources
Created By: JWAGGY
Created Date: 01/30/2003
Updated By: JWAGGY
Updated Date: 01/30/2003
Decode for NarcdID: Data Sources
NARR Comments: PBS Consultants

NARR ID: 5742961
NARR Code: Hazardous Substance/Waste Types
Created By: JWAGGY
Created Date: 01/30/2003
Updated By: GWISTAR
Updated Date: 08/25/2003
Decode for NarcdID: Hazardous Substance/Waste Types
NARR Comments: Perchloroethylene (PCE).

NARR ID: 5744025
NARR Code: Site Location
Created By: JWAGGY
Created Date: 08/18/2003
Updated By: JWAGGY
Updated Date: 08/18/2003
Decode for NarcdID: Site Location
NARR Comments: One block of NE Portland bounded by NE Flanders Street, NE Glisan Street, NE 10th Avenue and NE 11th Avenue.

NARR ID: 5742962
NARR Code: Manner of Release
Created By: JWAGGY
Created Date: 01/30/2003
Updated By: JWAGGY
Updated Date: 08/18/2003
Decode for NarcdID: Manner of Release
NARR Comments: Periodic spills of dry cleaning solvent migrated to underlying soils through cracks or joints in the concrete floor.

NEW SYSTEM LAUNDRY (Continued) **1006865286**

NARR ID: 5743501
NARR Code: Media Contamination
Created By: JWAGGY
Created Date: 05/08/2003
Updated By: JWAGGY
Updated Date: 05/08/2003
Decode for NarcdID: Media Contamination
NARR Comments: soil

NARR ID: 5742966
NARR Code: Remedial Action
Created By: JWAGGY
Created Date: 01/30/2003
Updated By: JWAGGY
Updated Date: 10/24/2003
Decode for NarcdID: Remedial Action
NARR Comments: (1/20/03 AC/ICP) A vapor-extraction system has been running for two years prior to DEQ involvement. Site has entered ICP for DEQ review. (5/7/03 AC/ICP) No Further Action (NFA) denied in April 2003. DEQ ICP requested work plan for additional investigation. (8/12/03 AC/SRP) Additional work completed and report submitted for review July 15, 2003. (10/3/03 AC/ICP) Final report reviewed August 2003. No Further Action (NFA) issued (for dry cleaning operations) October 6, 2003.

NARR ID: 5742965
NARR Code: Health Threats
Created By: JWAGGY
Created Date: 01/30/2003
Updated By: JWAGGY
Updated Date: 08/18/2003
Decode for NarcdID: Health Threats
NARR Comments: Volatilization to indoor air.

NARR ID: 5744026
NARR Code: Site History
Created By: JWAGGY
Created Date: 08/18/2003
Updated By: GWISTAR
Updated Date: 08/25/2003
Decode for NarcdID: Site History
NARR Comments: Petroleum-based solvents used from 1930-1942. Perchloroethylene was used from 1972-1988.

Administrative Action:
Action ID: 9506
Region: Northwestern Region
Complete Date: 10/08/2003
Rank Value: Not reported
Cleanup Flag: False
Created Date: 11/24/2014
Decode for AgencyID: Department of Environmental Quality
Decode for RegionID: Northwest Region
Category: Remedial Action
Action Code Flag: False
Action: Site Investigation recommended (SI)
Further Action: Medium
Comments: Not reported

NEW SYSTEM LAUNDRY (Continued) **1006865286**

Action ID: 9424
Region: Not reported
Complete Date: 01/30/2003
Rank Value: Not reported
Cleanup Flag: False
Created Date: 01/30/2003
Decode for AgencyID: Department of Environmental Quality
Decode for RegionID: Not reported
Category: Administrative Action
Action Code Flag: False
Action: Site added to database
Further Action: Not reported
Comments: Not reported

Action ID: 9435
Region: Northwestern Region
Complete Date: 04/07/2003
Rank Value: Not reported
Cleanup Flag: False
Created Date: 01/30/2003
Decode for AgencyID: Department of Environmental Quality
Decode for RegionID: Northwest Region
Category: Remedial Action
Action Code Flag: False
Action: Independent Cleanup Program
Further Action: 0
Comments: Not reported

Action ID: 9479
Region: Northwestern Region
Complete Date: 04/07/2003
Rank Value: Not reported
Cleanup Flag: False
Created Date: 05/08/2003
Decode for AgencyID: Department of Environmental Quality
Decode for RegionID: Northwest Region
Category: Remedial Action
Action Code Flag: False
Action: Further Investigation of Area Facilities recommended
Further Action: 0
Comments: Not reported

Action ID: 9511
Region: Northwestern Region
Complete Date: 10/06/2003
Rank Value: Not reported
Cleanup Flag: False
Created Date: 10/24/2003
Decode for AgencyID: Department of Environmental Quality
Decode for RegionID: Northwest Region
Category: Remedial Action
Action Code Flag: False
Action: SITE INVESTIGATION
Further Action: 0
Comments: Not reported

Action ID: 9463

NEW SYSTEM LAUNDRY (Continued) **1006865286**

Region: Northwestern Region
Complete Date: 10/06/2003
Rank Value: Not reported
Cleanup Flag: False
Created Date: 10/24/2003
Decode for AgencyID: Department of Environmental Quality
Decode for RegionID: Northwest Region
Category: Remedial Action
Action Code Flag: False
Action: Partial No Further Action
Further Action: 0
Comments: Not reported

Operations:
Operation Id: 134668
Operation Status: Inactive
Common Name: New System Laundry
Yrs of Operation: 1930-1942; 1972-1988
Comments: Former dry cleaner
Updated Date: 08/18/2003
Updated By: JWAGGY
Decode for OpstatID: Inactive

FINDS:

Registry ID: 110014281758

Environmental Interest/Information System
OR-DEQ (Oregon - Department Of Environmental Quality) is a regulatory agency whose job is to protect the quality of Oregon's Environment. DEQ uses a combination of technical assistance, inspections and permitting to help public and private facilities and citizens understand and comply with state and federal environmental regulations.

Click this hyperlink while viewing on your computer to access additional FINDS: detail in the EDR Site Report.

AW1608 **PORTLAND PRECISION INSTRUMENTS** **OR UIC** **S111242902**
ESE **1111 SE PINE STREET** **N/A**
< 1/8 **PORTLAND, OR**
0.078 mi.
412 ft. **Site 21 of 26 in cluster AW**

Relative:
Higher

Actual:
93 ft.

OR UIC:
UIC Well #: 1
Type: 5D4
Type Description: Industrial Storm Water Drainage
Status: Formal Closure
UIC Number: 12383
Facility Status: Registered & RA
Lat/Long: 45.521 / -122.6543

UIC Well #: 2
Type: 5D2
Type Description: Storm Water Drainage
Status: Active

PORTLAND PRECISION INSTRUMENTS (Continued) **S111242902**

UIC Number: 12383
Facility Status: Registered & RA
Lat/Long: 45.521 / -122.6543

BG1609 **OREGON MEDICAL SYSTEMS INC** **RCRA NonGen / NLR** **1001489621**
West **521 SW 11TH AVE STE 400** **FINDS** **ORQ000010058**
< 1/8 **PORTLAND, OR 97205** **ECHO**
0.078 mi.
412 ft. **Site 2 of 17 in cluster BG**

Relative:
Higher

Actual:
73 ft.

RCRA NonGen / NLR:

Date form received by agency:	05/12/1999
Facility name:	OREGON MEDICAL SYSTEMS INC
Facility address:	521 SW 11TH AVE STE 400 PORTLAND, OR 97205
EPA ID:	ORQ000010058
Contact:	ANDREA BULLOCK
Contact address:	521 SW 11TH AVE STE 400 PORTLAND, OR 97205
Contact country:	US
Contact telephone:	503-228-1006
Contact email:	Not reported
EPA Region:	10
Classification:	Non-Generator
Description:	Handler: Non-Generators do not presently generate hazardous waste

Owner/Operator Summary:

Owner/operator name:	OREGON MEDICAL SYSTEMS INC
Owner/operator address:	806 SW BROADWAY STE 900 PORTLAND, OR 97205
Owner/operator country:	US
Owner/operator telephone:	502-228-1006
Owner/operator email:	Not reported
Owner/operator fax:	Not reported
Owner/operator extension:	Not reported
Legal status:	Private
Owner/Operator Type:	Owner
Owner/Op start date:	05/12/1999
Owner/Op end date:	Not reported

Handler Activities Summary:

U.S. importer of hazardous waste:	No
Mixed waste (haz. and radioactive):	No
Recycler of hazardous waste:	No
Transporter of hazardous waste:	No
Treater, storer or disposer of HW:	No
Underground injection activity:	No
On-site burner exemption:	No
Furnace exemption:	No
Used oil fuel burner:	No
Used oil processor:	No
User oil refiner:	No
Used oil fuel marketer to burner:	No
Used oil Specification marketer:	No
Used oil transfer facility:	No
Used oil transporter:	No

OREGON MEDICAL SYSTEMS INC (Continued) **1001489621**

Historical Generators:
Date form received by agency: 09/21/1998
Site name: OREGON MEDICAL SYSTEMS INC
Classification: Not a generator, verified

Hazardous Waste Summary:

. Waste code: NONE
. Waste name: None

Violation Status: No violations found

FINDS:

Registry ID: 110004816398

Environmental Interest/Information System
RCRAInfo is a national information system that supports the Resource Conservation and Recovery Act (RCRA) program through the tracking of events and activities related to facilities that generate, transport, and treat, store, or dispose of hazardous waste. RCRAInfo allows RCRA program staff to track the notification, permit, compliance, and corrective action activities required under RCRA.

Click this hyperlink while viewing on your computer to access additional FINDS: detail in the EDR Site Report.

ECHO:
Envid: 1001489621
Registry ID: 110004816398
DFR URL: http://echo.epa.gov/detailed-facility-report?fid=110004816398

BA1610 **WILLAMETTE DRY CLEAN & ALTERATION** **OR DRYCLEANERS** **S111437317**
WNW **408 NW 11TH AVE** **N/A**
< 1/8 **PORTLAND, OR 97209**
0.078 mi.
413 ft. **Site 21 of 30 in cluster BA**

Relative:
Higher

Actual:
42 ft.

DRYCLEANERS:
Dry Cleaner ID: 778
Current Status: Closed
Last Update: 12/20/2011
DEQID: Not reported
Latitude: Not reported
Longitude: Not reported
Decode for Fstatus: Closed
Mail Name: Willamette Dry Clean & Alteration
Mail Address: 408 NW 11th Ave
Mail City: Portland
Mail State: OR
Mail ZIP: 97209
Mail Email Address: Not reported
Mail Effective Date: 12/20/2011
Mail Last Updated: 12/20/2011
Owner ID: Not reported
Own Name: Not reported

WILLAMETTE DRY CLEAN & ALTERATION (Continued) **S111437317**

Own Organization:	Not reported
Own Address:	Not reported
Own City:	Not reported
Own State:	Not reported
Own ZIP:	Not reported
Own Phone:	Not reported
Own Email Address:	Not reported
Owner Effective Date:	Not reported
Owner Last Updated:	Not reported
Property Owner ID:	Not reported
Property Owner Name:	Not reported
Property Owner Organization:	Not reported
Property Owner Address:	Not reported
Property Owner City:	Not reported
Property Owner State:	Not reported
Property Owner ZIP:	Not reported
Property Owner Phone:	Not reported
Property Owner Email Address:	Not reported
Property Owner Effective Date:	Not reported
Property Owner Last Updated:	Not reported

AV1611 **ENKE S CITY CLEANERS AND DYERS INC** **EDR Hist Cleaner** **1009483109**
WSW **814 SW 6TH AVE** **N/A**
< 1/8 **PORTLAND, OR**
0.078 mi.
414 ft. **Site 17 of 28 in cluster AV**

Relative:
Higher

EDR Hist Cleaner

Actual:
61 ft.

Year:	Name:	Type:
1940	ENKE S CITY DYE WORKS INC	DYERS AND CLEANERS
1940	ENKE S CITY DYE WORKS INC	CLOTHES PRESSERS AND CLEANERS
1950	ENKE S CITY DYE WORKS	CLEANERS AND DYERS
1955	ENKE S CITY CLEANERS AND DYERS	CLEANERS AND DYERS

BH1612 **HEATING OIL TANK** **OR LUST** **S104907979**
NE **525 NE OREGON ST** **N/A**
< 1/8 **PORTLAND, OR 97232**
0.078 mi.
414 ft. **Site 3 of 16 in cluster BH**

Relative:
Higher

LUST:

Actual:
117 ft.

Region:	North Western Region
Facility ID:	26-01-5240
Cleanup Received Date:	02/13/2001
Cleanup Start Date:	02/13/2001
Cleanup Complete Date:	**06/04/2001**
Decode for Region:	**North West Region**

BH1613 NE < 1/8 0.078 mi. 414 ft. | **HEATING OIL TANK 525 NE OREGON ST PORTLAND, OR** | **OR RGA LUST** | **S115391482 N/A**

Site 4 of 16 in cluster BH

Relative: Higher

Actual: 117 ft.

RGA LUST:

2012 HEATING OIL TANK 525 NE OREGON ST

BH1614 NE < 1/8 0.078 mi. 414 ft. | **THE FORUM BUILDING 525 NE OREGON ST PORTLAND, OR 97232** | **FINDS** | **1006859562 N/A**

Site 5 of 16 in cluster BH

Relative: Higher

Actual: 117 ft.

FINDS:

Registry ID: 110014221350

Environmental Interest/Information System

OR-DEQ (Oregon - Department Of Environmental Quality) is a regulatory agency whose job is to protect the quality of Oregon's Environment. DEQ uses a combination of technical assistance, inspections and permitting to help public and private facilities and citizens understand and comply with state and federal environmental regulations.

Click this hyperlink while viewing on your computer to access additional FINDS: detail in the EDR Site Report.

BH1615 NE < 1/8 0.078 mi. 414 ft. | **DILORETO ARCHITECTS LLC 525 NE OREGON ST STE 310 PORTLAND, OR 97232** | **RCRA NonGen / NLR FINDS ECHO OR MANIFEST** | **1004771872 ORQ000015180**

Site 6 of 16 in cluster BH

Relative: Higher

Actual: 117 ft.

RCRA NonGen / NLR:

Date form received by agency:	12/31/2004
Facility name:	DILORETO ARCHITECTS LLC
Facility address:	525 NE OREGON ST STE 310 PORTLAND, OR 97232
EPA ID:	ORQ000015180
Mailing address:	220 NE 20TH AVENUE PORTLAND, OR 97232
Contact:	ANN TALBOTT DILORETO
Contact address:	220 NE 20TH AVENUE PORTLAND, OR 97232
Contact country:	US
Contact telephone:	503-736-9979
Contact email:	ADILORETO@DILORETOARCHITECTS.COM
EPA Region:	10
Classification:	Non-Generator
Description:	Handler: Non-Generators do not presently generate hazardous waste

Owner/Operator Summary:

Owner/operator name:	DILORETO ARCHITECTS, LLC
Owner/operator address:	220 NE 20TH AVENUE

DILORETO ARCHITECTS LLC (Continued) **1004771872**

	PORTLAND, OR 97232
Owner/operator country:	US
Owner/operator telephone:	503-736-9979
Owner/operator email:	Not reported
Owner/operator fax:	Not reported
Owner/operator extension:	Not reported
Legal status:	Private
Owner/Operator Type:	Operator
Owner/Op start date:	12/31/2004
Owner/Op end date:	Not reported

Owner/operator name:	DILORETO ARCHITECTS
Owner/operator address:	525 NE OREGON ST, SUITE 310
	PORTLAND, OR 97232
Owner/operator country:	US
Owner/operator telephone:	503-736-9979
Owner/operator email:	Not reported
Owner/operator fax:	Not reported
Owner/operator extension:	Not reported
Legal status:	Private
Owner/Operator Type:	Owner
Owner/Op start date:	12/31/2004
Owner/Op end date:	Not reported

Handler Activities Summary:

U.S. importer of hazardous waste:	No
Mixed waste (haz. and radioactive):	No
Recycler of hazardous waste:	No
Transporter of hazardous waste:	No
Treater, storer or disposer of HW:	No
Underground injection activity:	No
On-site burner exemption:	No
Furnace exemption:	No
Used oil fuel burner:	No
Used oil processor:	No
User oil refiner:	No
Used oil fuel marketer to burner:	No
Used oil Specification marketer:	No
Used oil transfer facility:	No
Used oil transporter:	No

Historical Generators:

Date form received by agency:	09/30/2004
Site name:	DILORETO ARCHITECTS LLC
Classification:	Not a generator, verified

Date form received by agency:	01/07/2003
Site name:	DILORETO ARCHITECTS LLC
Classification:	Not a generator, verified

Date form received by agency:	01/17/2002
Site name:	DILORETO ARCHITECTS LLC
Classification:	Not a generator, verified

Date form received by agency:	01/10/2001
Site name:	DILORETO ARCHITECTS LLC

DILORETO ARCHITECTS LLC (Continued) **1004771872**

Classification: Not a generator, verified

Date form received by agency: 06/19/2000
Site name: DILORETO ARCHITECTS LLC
Classification: Not a generator, verified

Hazardous Waste Summary:

. Waste code: NA
. Waste name: NA

. Waste code: NONE
. Waste name: None

Violation Status: No violations found

FINDS:

Registry ID: 110004820579

Environmental Interest/Information System

OR-DEQ (Oregon - Department Of Environmental Quality) is a regulatory agency whose job is to protect the quality of Oregon's Environment. DEQ uses a combination of technical assistance, inspections and permitting to help public and private facilities and citizens understand and comply with state and federal environmental regulations.

RCRAInfo is a national information system that supports the Resource Conservation and Recovery Act (RCRA) program through the tracking of events and activities related to facilities that generate, transport, and treat, store, or dispose of hazardous waste. RCRAInfo allows RCRA program staff to track the notification, permit, compliance, and corrective action activities required under RCRA.

Click this hyperlink while viewing on your computer to access additional FINDS: detail in the EDR Site Report.

ECHO:
Envid: 1004771872
Registry ID: 110004820579
DFR URL: http://echo.epa.gov/detailed-facility-report?fid=110004820579

OR MANIFEST:
Manifest Year: Manifest Year - 2004
EPA Id: ORQ000015180
Inactive Status: 2004-09-30 00:00:00
Organization Name: Not reported
Contact Name: Ann Talbott DiLoreto
Contact Telephone Number: 503 736-9979
Mailing Address: 220 NE 20th Avenue
Mailing City/State/Zip: Portland, OR 97232-3021

BH1616 NE < 1/8 0.078 mi. 414 ft. | **THE FORUM BUILDING 525 NE OREGON ST PORTLAND, OR** | **OR RGA LUST** | **S115423070 N/A**

Site 7 of 16 in cluster BH

Relative: Higher

Actual: 117 ft.

RGA LUST:

2011	THE FORUM BUILDING	525 NE OREGON ST
2010	THE FORUM BUILDING	525 NE OREGON ST
2009	THE FORUM BUILDING	525 NE OREGON ST
2008	THE FORUM BUILDING	525 NE OREGON ST
2007	THE FORUM BUILDING	525 NE OREGON ST
2006	THE FORUM BUILDING	525 NE OREGON ST
2005	THE FORUM BUILDING	525 NE OREGON ST
2004	THE FORUM BUILDING	525 NE OREGON ST
2003	THE FORUM BUILDING	525 NE OREGON ST
2002	THE FORUM BUILDING	525 NE OREGON ST

BA1617 WNW < 1/8 0.079 mi. 415 ft. | **IMPERIAL OIL C GREASE CO 911 NW HOYT ST PORTLAND, OR** | **EDR Hist Auto** | **1009496164 N/A**

Site 22 of 30 in cluster BA

Relative: Higher

Actual: 40 ft.

EDR Hist Auto

Year:	Name:	Type:
1970	IMPERIAL OIL C GREASE CO	GASOLINE STATIONS

AV1618 WSW < 1/8 0.079 mi. 418 ft. | **IMPERIAL GARAGE 816 SW 6TH AVE PORTLAND, OR** | **EDR Hist Auto** | **1009495372 N/A**

Site 18 of 28 in cluster AV

Relative: Higher

Actual: 61 ft.

EDR Hist Auto

Year:	Name:	Type:
1935	IMPERIAL GARAGE	AUTOMOBILE GARAGES
1950	PACIFIC BUILDING GARAGE INC	AUTOMOBILE GARAGES
1955	PACIFIC BUILDING GARAGE	AUTO GARAGES
1990	PACIFIC BUILDING GARAGE	Automobile Parking
1991	PACIFIC BUILDING GARAGE	Automobile Parking
1992	PACIFIC BUILDING GARAGE	Automobile Parking
1993	PACIFIC BUILDING GARAGE	Automobile Parking
1994	PACIFIC BUILDING GARAGE	Automobile Parking
1995	PACIFIC BUILDING GARAGE	Automobile Parking
1996	PACIFIC BUILDING GARAGE	Automobile Parking
1997	PACIFIC BUILDING GARAGE	Automobile Parking

IMPERIAL GARAGE (Continued) **1009495372**

1998	PACIFIC BUILDING GARAGE	Automobile Parking
1999	PACIFIC BUILDING GARAGE	Automobile Parking
2000	PACIFIC BUILDING GARAGE	Automobile Parking

BK1619
SE
< 1/8
0.079 mi.
419 ft.

BURNS BROTHERS TRAVEL STOP **FINDS** **1011273062**
INTERSTATE 80 EXIT 29 **N/A**
SHELBY, IA 51570

Site 1 of 19 in cluster BK

Relative:
Higher

Actual:
47 ft.

FINDS:

Registry ID: 110036252257

Environmental Interest/Information System
IDNR-EFD (Iowa Department Of Natural Resources - Emission Factor Documentation) provides information about existing emission factors

Click this hyperlink while viewing on your computer to access additional FINDS: detail in the EDR Site Report.

BC1620
ESE
< 1/8
0.080 mi.
420 ft.

UNITED REFRIGERATION INC **OR HSIS** **S111256586**
1527 SE SCHILLER ST **N/A**
PORTLAND, OR 97202

Site 13 of 21 in cluster BC

Relative:
Higher

Actual:
74 ft.

HSIS:

Facility ID:	034656
Department Or Division Of Company:	Not reported
Extremely Hazardous Substance:	N
Facility Has Written Emergency Plan:	N
Contains 112R:	N
NAICS Code 1:	423710
NAICS Desc 1:	HARDWARE WHSLE
NAICS Code 2:	000000
NAICS Desc 2:	Not reported
Manager Name:	ALEX REILEY
Business Phone:	5032321134
Mailing Address:	1527 SE SCHILLER ST
Mailing City:	PORTLAND
Mailing State:	OR
Mailing Zip:	97202
No. of Employees:	6
Day Phone:	5032321134
Placard:	N
Fire Dept Code:	0291
FD:	PORTLAND FIRE & RESCUE
Sprinkler System:	N
Emergency Contact:	ALEX REILEY
Emergency Procedure:	Not reported
Business Type:	WHSLE SALES FOR HVAC EQUIP & MATERIAL
Facility Type:	Not reported
Division/Department:	Not reported
Facility Status:	Not reported

UNITED REFRIGERATION INC (Continued) **S111256586**

Status TRI:	Not reported
Status RMP:	Not reported
Status PSM:	Not reported
Status CR2K:	Not reported
Status 302:	Not reported
Owner Name:	Not reported
Latest Report ID:	Not reported
Case Number:	Not reported
Chemical Name:	Not reported
EHS Name:	Not reported
Is Pure:	Not reported
Is Mix:	Not reported
Is EHS:	Not reported
Mixture Component:	Not reported
Maximum DailyAmount Code:	Not reported
Maximum DailyAmount Unit:	Not reported
Chemical Added Date:	Not reported
Is ChemPSM:	Not reported
Is Chem112r:	Not reported
Is Chem302:	Not reported
Is Pesticide:	Not reported
Is Fertilizer:	Not reported
Physical State:	Not reported
UNNA Number:	Not reported
NFPA Health:	Not reported
NFPA Flammability:	Not reported
NFPA Reactivity:	Not reported
NFPA Special Notice:	Not reported
Hazards:	Not reported
No# of Days Onsite:	Not reported
Latitude:	Not reported
Longitude:	Not reported

Facility:

Chemical Name:	NITROGEN
Physical Description:	GAS
Case Number:	7727379
Facility Id:	034656
Physical State Of The Substance:	3
Avag Amt Possessed During Year CD:	04
Max Amt Possessed During Year CD:	20
Applicable Unit Of Measure Code:	3
Description Of The Unit Of Measure:	CUBIC FEET
Type Code:	L
Description:	CYLINDER
Type Code:	Not reported
Temperature Description:	Not reported
Pressure of Code:	2
Pressure Description:	GREATER THAN NORMAL PRESSURE
Pressure of Code:	Not reported
Pressure Description:	Not reported
Temperature Description:	NORMAL TEMPERATURE
Temperature of The Hazardous Substance Code:	4
Temperature Description:	Not reported
Temperature of The Hazardous Substance Code:	Not reported
Days Hazardous Substance On Site During Year:	365
Is The Substance Protected A Trade Secret:	False
Description Of The Max Qnty Code:	1,000-4,999

UNITED REFRIGERATION INC (Continued) **S111256586**

Description Of The Avg Qnty Code:	50-199
Most Hazardous Ingridient:	NITROGEN
United Nations/north America 4 Digit Class Number:	1066
Hazard Rank:	2
EHS Ingredient:	NONE LISTED ON MSDS
Substance Pure:	True
Substance Mix:	False
First Hazardous Class Code For Chemical:	Non-flammable Gas
Second Hazardous Class Code For Chemical:	Not reported
Third Hazardous Class Code For Chemical:	Not reported
Hazard Class 1 Of The Chemical:	2.2
Hazard Class 2 Of The Chemical:	Not reported
Hazard Class 3 Of The Chemical:	Not reported

Chemical:

Chemical Name:	NITROGEN
United Nations/north America 4 Digit Class Number:	1066
Chemical Abstract Service Identifier Number:	7727379
Chemical Is Extremely Hazardous Substance (EHS):	N
First Hazardous Class Code For Chemical:	Non-flammable Gas
Second Hazardous Class Code For Chemical:	Not reported
Third Hazardous Class Code For Chemical:	Not reported
Hazard Class 1 Of The Chemical:	2.2
Hazard Class 2 Of The Chemical:	Not reported
Hazard Class 3 Of The Chemical:	Not reported
Chemical Is A Toxic 313 Chemical:	N
EPA Pesticide Registration Number:	Not reported
Contains 112R:	N
Contains EHS:	N
Fertilizer:	N
Pesticide:	N
Contains 313:	N

Chemical Name:	OXYGEN
Physical Description:	GAS
Case Number:	7782447
Facility Id:	034656
Physical State Of The Substance:	3
Avag Amt Possessed During Year CD:	04
Max Amt Possessed During Year CD:	20
Applicable Unit Of Measure Code:	3
Description Of The Unit Of Measure:	CUBIC FEET
Type Code:	L
Description:	CYLINDER
Type Code:	Not reported
Temperature Description:	Not reported
Pressure of Code:	2
Pressure Description:	GREATER THAN NORMAL PRESSURE
Pressure of Code:	Not reported
Pressure Description:	Not reported
Temperature Description:	NORMAL TEMPERATURE
Temperature of The Hazardous Substance Code:	4
Temperature Description:	Not reported
Temperature of The Hazardous Substance Code:	Not reported
Days Hazardous Substance On Site During Year:	365
Is The Substance Protected A Trade Secret:	False
Description Of The Max Qnty Code:	1,000-4,999

UNITED REFRIGERATION INC (Continued) **S111256586**

Description Of The Avg Qnty Code:	50-199
Most Hazardous Ingridient:	OXYGEN
United Nations/north America 4 Digit Class Number:	1072
Hazard Rank:	2
EHS Ingredient:	NONE LISTED ON SDS
Substance Pure:	True
Substance Mix:	False
First Hazardous Class Code For Chemical:	Oxidizers
Second Hazardous Class Code For Chemical:	Non-flammable Gas
Third Hazardous Class Code For Chemical:	Not reported
Hazard Class 1 Of The Chemical:	5.1
Hazard Class 2 Of The Chemical:	2.2
Hazard Class 3 Of The Chemical:	Not reported

Chemical:

Chemical Name:	OXYGEN
United Nations/north America 4 Digit Class Number:	1072
Chemical Abstract Service Identifier Number:	7782447
Chemical Is Extremely Hazardous Substance (EHS):	N
First Hazardous Class Code For Chemical:	Oxidizers
Second Hazardous Class Code For Chemical:	Non-flammable Gas
Third Hazardous Class Code For Chemical:	Not reported
Hazard Class 1 Of The Chemical:	5.1
Hazard Class 2 Of The Chemical:	2.2
Hazard Class 3 Of The Chemical:	Not reported
Chemical Is A Toxic 313 Chemical:	N
EPA Pesticide Registration Number:	Not reported
Contains 112R:	N
Contains EHS:	N
Fertilizer:	N
Pesticide:	N
Contains 313:	N

BI1621 **PIONEER PLACE REDEVELOP PROJ PKG LT 41** **FINDS** **1016234143**
SW **SW 3RD & YAMHILL** **ECHO** **N/A**
< 1/8 **PORTLAND, OR 97204**
0.080 mi.
423 ft. **Site 3 of 17 in cluster BI**

Relative:
Higher

Actual:
44 ft.

FINDS:

Registry ID: 110007741122

Environmental Interest/Information System

RCRAInfo is a national information system that supports the Resource Conservation and Recovery Act (RCRA) program through the tracking of events and activities related to facilities that generate, transport, and treat, store, or dispose of hazardous waste. RCRAInfo allows RCRA program staff to track the notification, permit, compliance, and corrective action activities required under RCRA.

Click this hyperlink while viewing on your computer to access additional FINDS: detail in the EDR Site Report.

PIONEER PLACE REDEVELOP PROJ PKG LT 41 (Continued) **1016234143**

ECHO:
Envid: 1016234143
Registry ID: 110007741122
DFR URL: http://echo.epa.gov/detailed-facility-report?fid=110007741122

AW1622
East
< 1/8
0.080 mi.
423 ft.

GLADYSCHILD, KAREN
1122 SE ANKENY ST
PORTLAND, OR 97214

FINDS **1007150578**
N/A

Site 22 of 26 in cluster AW

Relative:
Higher

Actual:
104 ft.

FINDS:

Registry ID: 110016648680

Environmental Interest/Information System
OR-DEQ (Oregon - Department Of Environmental Quality) is a regulatory agency whose job is to protect the quality of Oregon's Environment. DEQ uses a combination of technical assistance, inspections and permitting to help public and private facilities and citizens understand and comply with state and federal environmental regulations.

Click this hyperlink while viewing on your computer to access additional FINDS: detail in the EDR Site Report.

AW1623
East
< 1/8
0.080 mi.
423 ft.

GLADYSCHILD, KAREN
1122 SE ANKENY STREET
PORTLAND, OR

OR RGA LUST **S115367621**
N/A

Site 23 of 26 in cluster AW

Relative:
Higher

Actual:
104 ft.

RGA LUST:

2011	GLADYSCHILD, KAREN	1122 SE ANKENY STREET
2010	GLADYSCHILD, KAREN	1122 SE ANKENY STREET
2009	GLADYSCHILD, KAREN	1122 SE ANKENY STREET
2008	GLADYSCHILD, KAREN	1122 SE ANKENY STREET
2007	GLADYSCHILD, KAREN	1122 SE ANKENY STREET
2006	GLADYSCHILD, KAREN	1122 SE ANKENY STREET
2005	GLADYSCHILD, KAREN	1122 SE ANKENY STREET
2004	GLADYSCHILD, KAREN	1122 SE ANKENY STREET

AW1624 **HEATING OIL TANK** **OR RGA LUST** **S115371256**
East **1122 SE ANKENY STREET** **N/A**
< 1/8 **PORTLAND, OR**
0.080 mi.
423 ft. **Site 24 of 26 in cluster AW**

Relative:
Higher

Actual:
104 ft.

RGA LUST:

2012	HEATING OIL TANK	1122 SE ANKENY STREET

AW1625 **HEATING OIL TANK** **OR LUST** **S105981641**
East **1122 SE ANKENY STREET** **N/A**
< 1/8 **PORTLAND, OR 97214**
0.080 mi.
423 ft. **Site 25 of 26 in cluster AW**

Relative:
Higher

Actual:
104 ft.

LUST:

Region:	North Western Region
Facility ID:	26-03-1910
Cleanup Received Date:	09/11/2003
Cleanup Start Date:	09/15/2003
Cleanup Complete Date:	**12/10/2003**
Decode for Region:	**North West Region**

BI1626 **PIONEER PLACE REDEVELOP PROJ PKG LT 41** **RCRA NonGen / NLR** **1001120249**
SW **SW 3RD & YAMHILL** **ORQ000004101**
< 1/8 **PORTLAND, OR 97204**
0.080 mi.
423 ft. **Site 4 of 17 in cluster BI**

Relative:
Higher

Actual:
44 ft.

RCRA NonGen / NLR:

Date form received by agency:	06/24/1999
Facility name:	PIONEER PLACE REDEVELOP PROJ PKG LT 41
Facility address:	SW 3RD & YAMHILL PORTLAND, OR 97204
EPA ID:	ORQ000004101
Mailing address:	1120 SW 5TH AVENUE, ROOM 1100 PORTLAND, OR 97204
Contact:	BOB GAY
Contact address:	1120 SW 5TH AVENUE, ROOM 1100 PORTLAND, OR 97204
Contact country:	US
Contact telephone:	Not reported
Contact email:	Not reported
EPA Region:	10
Classification:	Non-Generator
Description:	Handler: Non-Generators do not presently generate hazardous waste

Owner/Operator Summary:

Owner/operator name:	PORTLAND DEVELOPMENT COMMISSION
Owner/operator address:	1120 SW 5TH AVENUE, ROOM 1100 PORTLAND, OR 97204
Owner/operator country:	US
Owner/operator telephone:	503-823-3200
Owner/operator email:	Not reported
Owner/operator fax:	Not reported
Owner/operator extension:	Not reported
Legal status:	Other
Owner/Operator Type:	Owner

PIONEER PLACE REDEVELOP PROJ PKG LT 41 (Continued) **1001120249**

Owner/Op start date: 06/24/1999
Owner/Op end date: Not reported

Owner/operator name: CITY CENTER PARKING
Owner/operator address: 715 SW MORRISON
PORTLAND, OR 97205
Owner/operator country: US
Owner/operator telephone: 503-221-1828
Owner/operator email: Not reported
Owner/operator fax: Not reported
Owner/operator extension: Not reported
Legal status: Other
Owner/Operator Type: Operator
Owner/Op start date: 06/24/1999
Owner/Op end date: Not reported

Handler Activities Summary:
U.S. importer of hazardous waste: No
Mixed waste (haz. and radioactive): No
Recycler of hazardous waste: No
Transporter of hazardous waste: No
Treater, storer or disposer of HW: No
Underground injection activity: No
On-site burner exemption: No
Furnace exemption: No
Used oil fuel burner: No
Used oil processor: No
User oil refiner: No
Used oil fuel marketer to burner: No
Used oil Specification marketer: No
Used oil transfer facility: No
Used oil transporter: No

Historical Generators:
Date form received by agency: 09/18/1996
Site name: PIONEER PLACE REDEVELOP PROJ PKG LT 41
Classification: Not a generator, verified

Hazardous Waste Summary:

. Waste code: NONE
. Waste name: None

Violation Status: No violations found

AV1627 **OREGON CAFO TEST FACILITY** **FINDS** **1011958182**
WSW **811 SW 6TH AVE** **ECHO** **N/A**
< 1/8 **PORTLAND, OR 97204**
0.080 mi.
424 ft. **Site 19 of 28 in cluster AV**

Relative:
Higher

Actual:
63 ft.

FINDS:

Registry ID: 110037828884

Environmental Interest/Information System
OR-DEQ (Oregon - Department Of Environmental Quality) is a regulatory

OREGON CAFO TEST FACILITY (Continued) **1011958182**

agency whose job is to protect the quality of Oregon's Environment. DEQ uses a combination of technical assistance, inspections and permitting to help public and private facilities and citizens understand and comply with state and federal environmental regulations.

Click this hyperlink while viewing on your computer to access additional FINDS: detail in the EDR Site Report.

ECHO:
Envid: 1011958182
Registry ID: 110011785988
DFR URL: http://echo.epa.gov/detailed-facility-report?fid=110011785988

AV1628 **OREGON CAFO TEST FACILITY** **FINDS** **1004579802**
WSW **811 SW 6TH AVE** **N/A**
< 1/8 **PORTLAND, OR 97204**
0.080 mi.
424 ft. **Site 20 of 28 in cluster AV**

Relative:
Higher

Actual:
63 ft.

FINDS:

Registry ID: 110011785988

Environmental Interest/Information System

NCDB (National Compliance Data Base) supports implementation of the Federal Insecticide, Fungicide, and Rodenticide Act (FIFRA) and the Toxic Substances Control Act (TSCA). The system tracks inspections in regions and states with cooperative agreements, enforcement actions, and settlements.

US National Pollutant Discharge Elimination System (NPDES) module of the Compliance Information System (ICIS) tracks surface water permits issued under the Clean Water Act. Under NPDES, all facilities that discharge pollutants from any point source into waters of the United States are required to obtain a permit. The permit will likely contain limits on what can be discharged, impose monitoring and reporting requirements, and include other provisions to ensure that the discharge does not adversely affect water quality.

Click this hyperlink while viewing on your computer to access additional FINDS: detail in the EDR Site Report.

AV1629 **ERNS** **2010953522**
WSW **811 SW 6TH AVENUE** **N/A**
< 1/8 **PORTLAND, OR 97204**
0.080 mi.
424 ft. **Site 21 of 28 in cluster AV**

Relative:
Higher

Actual:
63 ft.

Incident Commons:
NRC Report #: 953522
Description of Incident: THIS IS A DRILL...OREGON DEQ IS CONDUCTING A BUSINESS CONTINUITY DRILL WITH AN EARTHQUAKE AS THE SIMULATED EVENT REQUIRING RE-ESTABLISHMENT OF EMERGENCY RESPONSE FUNCTIONS. NORMAL OPERATIONS BEING CONDUCTED VIA

(Continued) **2010953522**

	ALTERNATE COMMUNICATION SOURCES (PAGERS, SAT. PHONES, WIRELESS COMMS, ETC.)...THIS IS A DRILL
Type of Incident:	FIXED
Incident Cause:	EARTHQUAKE
Incident Date Time:	2010-09-09 09:30:00
Incident DTG:	PLANNED
Incident Location:	DRILL: SIMULATED MAJOR EARTHQUAKE AFFECTING PORTLAND METRO AREA AT MINIMUM
Loaction Address:	811 SW 6TH AVENUE
Location Street 1:	Not reported
Location Street 2:	Not reported
Location Nearest City:	PORTLAND
Location State:	OR
Location County:	MULTNOMAH
Location Zip:	97204
Distance From City:	Not reported
Distance Units:	Not reported
Direction From City:	Not reported
Lat Deg:	Not reported
Lat Min:	Not reported
Lat Sec:	Not reported
Lat Quad:	Not reported
Long Deg:	Not reported
Long Min:	Not reported
Long Sec:	Not reported
Long Quad:	Not reported
Location Section:	Not reported
Location Township:	Not reported
Location range:	Not reported
Potential Range:	N

Incidents:

NRC Report #:	953522
Aircraft Type:	Not reported
Aircraft Model:	Not reported
Aircraft ID:	Not reported
Aircraft Fuel Capacity:	Not reported
Aircraft Fuel Capacity Units:	Not reported
Aircraft Fuel on Board:	Not reported
Aircraft Fuel on Board Units:	Not reported
Aircraft Spot Number:	Not reported
Aircraft Hanger:	Not reported
Aircraft Runway Number:	Not reported
Road Mile Marker:	Not reported
Building ID:	Not reported
Type of Fixed Object:	OTHER
Power Generating Facility:	N
Generating Capacity:	Not reported
Type of Fuel:	Not reported
NPDES:	Not reported
NPDES Compliance:	U
Pipeline Type:	Not reported
DOT Regulated:	U
Pipeline Above Ground:	ABOVE
Exposed Underwater:	U
Pipeline Covered:	N
Railroad Hotline:	Not reported
Grade Crossing:	U
Location Subdivision:	Not reported

(Continued) **2010953522**

Railroad Milepost:	Not reported
Type Vehicle Involved:	Not reported
Crossing Device Type:	Not reported
Device Operational:	U
DOT Crossing Number:	Not reported
Brake Failure:	U
Description of Tank:	Not reported
Tank Above Ground:	Not reported
Transportable Container:	U
Tank Regulated:	U
Tank Regulated By:	Not reported
Tank ID:	Not reported
Capacity of Tank:	Not reported
Capacity of Tank Units:	Not reported
Actual Amount:	Not reported
Actual Amount Units:	Not reported
Platform Rig Name:	Not reported
Platform Letter:	Not reported
Location Area ID:	Not reported
Location Block ID:	Not reported
OCSG Number:	Not reported
OCSP Number:	Not reported
State Lease Number:	Not reported
Pier Dock Number:	Not reported
Berth Slip Number:	Not reported
Continuous Release Type:	Not reported
Initial Continuous Release No:	Not reported
Continuous Release Permit:	Not reported
Allision:	U
Type of Structure:	Not reported
Structure Name:	Not reported
Structure Operational:	U
Airbag Deployed:	Not reported
Date Tiem Normal Service:	Not reported
Service Disruption Time:	Not reported
Service Disruption Units:	Not reported
Transit Bus Flag:	Not reported
CR Begin Date:	Not reported
CR End Date:	Not reported
CR Change Date:	Not reported
FBI Contact:	Not reported
FBI Contact Date Time:	Not reported
Sub Part C Testing Req:	XXX
Conductor Testing:	Not reported
Engineer Testing:	Not reported
Trainman Testing:	Not reported
Yard Foreman Testing:	Not reported
RCL Operator Testing:	Not reported
Brakeman Testing:	Not reported
Train Dispatcher Testing:	Not reported
Signalman Testing:	Not reported
Other Employee Testing:	Not reported
Unknown Testing:	Not reported
Passenger Handling:	Not reported
Passenger Route:	XXX
Passenger Delay:	XXX

(Continued) **2010953522**

Incident Details:

NRC Report #:	953522
Fire Involved:	N
Fire Extinguished:	U
Any Evacuations:	N
Number Evacuated:	Not reported
Who Evacuated:	Not reported
Radius of Evacuation:	Not reported
Any Injuries:	N
Number Injured:	Not reported
Number Hospitalized:	Not reported
Any Fatalities:	N
Number Fatalities:	Not reported
Any Damages:	N
Damage Amount:	Not reported
Air Corridor Closed:	N
Air Corridor Desc:	Not reported
Air Closure Time:	Not reported
Waterway Closed:	N
Waterway Desc:	Not reported
Waterway Closure Time:	Not reported
Road Closed:	N
Road Desc:	Not reported
Road Closure Time:	Not reported
Closure Direction:	Not reported
Major Artery:	N
Track Closed:	N
Track Desc:	Not reported
Track Closure Time:	Not reported
Media Interest:	NONE
Medium Desc:	NON-RELEASE (N/A)
Additional Medium Info:	Not reported
Body of Water:	Not reported
Tributary of:	Not reported
Release Secured:	U
Estimated Duration of Release:	Not reported
Release rate:	Not reported
Desc Remedial Action:	OREGON DEQ IS CONDUCTING A BUSINESS CONTINUITY DRILL
State Agency on Scene:	Not reported
State Agency Report Number:	Not reported
Other Agency Notified:	Not reported
Weather Conditions:	UNKNOWN
Air Temperature:	Not reported
Wind Speed:	Not reported
Wind Direction:	Not reported
Water Supply Contaminated:	U
Sheen Size:	Not reported
Sheen Color:	Not reported
Direction of Sheen Travel:	Not reported
Sheen Odor Description:	Not reported
Wave Condition:	Not reported
Current Speed:	Not reported
Current Direction:	Not reported
Water Temperature:	Not reported
Track Close Dir:	Not reported
Empl Fatality:	Not reported
Pass Fatality:	Not reported

(Continued) **2010953522**

Community Impact:	Not reported
Wind Speed Unit:	Not reported
Employee Injuries:	Not reported
Passenger Injuries:	Not reported
Occupant Fatality:	Not reported
Current Speed Unit:	Not reported
Road Closure Units:	Not reported
Track CLosure Units:	Not reported
Sheen Size Units:	Not reported
Additional Info:	///THIS IS A DRILL////
State Agency Notified:	Not reported
Federal Agency Notified:	Not reported
nearest River Mile Marker:	Not reported
Sheen Size Length:	Not reported
Sheen Size Length Units:	Not reported
Sheen Size Width:	Not reported
Sheen Size Width Units:	Not reported
Offshore:	N
Duration Unit:	Not reported
Release Rate Unit:	Not reported
Release Rate Rate:	Not reported
Passengers Transferred:	NO

Calls:

NRC Report #:	953522
Site ID:	2010953522
Date Time Received:	2010-09-09 12:59:45
Date Time Complete:	2010-09-09 13:30:33
Call Type:	DRL
Responsible Company:	Not reported
Responsible Org Type:	UNKNOWN
Responsible City:	Not reported
Responsible State:	XX
Responsible Zip:	Not reported
On Behalf:	Not reported
Source:	WEB REPORT

AV1630 **B-D-H TRUCKING OREGON LTD** **EDR Hist Auto** **1021609995**
WSW **811 SW 6TH** **N/A**
< 1/8 **PORTLAND, OR 97204**
0.080 mi.
424 ft. **Site 22 of 28 in cluster AV**

Relative: EDR Hist Auto
Higher

Actual:
63 ft.

Year:	Name:	Type:
1971	B-D-H TRUCKING OREGON LTD	Gasoline Service Stations

AY1631
West
< 1/8
0.080 mi.
424 ft.

KING S CLEANERS
1201 SW STARK
PORTLAND, OR

Site 16 of 27 in cluster AY

EDR Hist Cleaner **1009476077**
N/A

Relative:
Higher

Actual:
69 ft.

EDR Hist Cleaner

Year:	Name:	Type:
1950	KING S CLEANERS	CLEANERS AND DYERS
1955	KING S CLEANERS	CLEANERS AND DYERS
1960	KING S CLEANERS	CLEANERS AND DYERS
1965	KING S CLEANERS	CLEANERS AND DYERS

1632
NW
< 1/8
0.080 mi.
425 ft.

680 NW FRONT ST.
PORTLAND, OR 97209

OR SPILLS **S106803425**
N/A

Relative:
Higher

Actual:
27 ft.

OR SPILLS:

Facility ID: 2005-0320
Incident Status: Archive
Material: Diesel fuel
Quantity: 2
Unit of Measure: Gallons
Release Date: 02/14/2005
Description: Kinder Morgan was transfering JP8 jet fuel from a barge to their transfer station and spilled approximately 2 gallons to the Willamette River. Booms and pads applied, valve shut-off immediately. No injuries and no drinking water affected. USCG is en-route to investigate. Wally Stevenson 503-220-1263 is the contact for Kinder Morgan. NRC #750007. Fish & Wildlife have been notified.
Lat/Long: 45.5285 / -122.6735
Source: Vessel - Barge
Media: Coding for the PS/BC Oil Spill Database
Responsible Company: Kinder Morgan Energy Partners, L.P.
Responsible Address: 5880 NW Saint Helens Rd
Responsible City,St,Zip: Portland, OR 97210-1146

Facility ID: 2005-0320
Incident Status: Archive
Material: Diesel fuel
Quantity: 2
Unit of Measure: Gallons
Release Date: 02/14/2005
Description: Kinder Morgan was transfering JP8 jet fuel from a barge to their transfer station and spilled approximately 2 gallons to the Willamette River. Booms and pads applied, valve shut-off immediately. No injuries and no drinking water affected. USCG is en-route to investigate. Wally Stevenson 503-220-1263 is the contact for Kinder Morgan. NRC #750007. Fish & Wildlife have been notified.
Lat/Long: 45.5285 / -122.6735
Source: Vessel - Barge
Media: Not reported
Responsible Company: Kinder Morgan Energy Partners, L.P.
Responsible Address: 5880 NW Saint Helens Rd
Responsible City,St,Zip: Portland, OR 97210-1146

AT1633 WNW < 1/8 0.081 mi. 427 ft. | **WEST AUTO PARTS AND MACHINE**
1131 NW EVERETT
PORTLAND, OR 97209

Site 41 of 43 in cluster AT

RCRA NonGen / NLR
FINDS
ECHO
OR MANIFEST

1004769914
ORD027763325

Relative: Higher

Actual: 46 ft.

RCRA NonGen / NLR:

Date form received by agency:	12/31/2009
Facility name:	WAPM INC DBA WEST BEARING & PARTS
Facility address:	1131 NW EVERETT PORTLAND, OR 97209
EPA ID:	ORD027763325
Mailing address:	4434 SE 25TH PORTLAND, OR 97202
Contact:	KEVIN WEST
Contact address:	1131 NW EVERETT PORTLAND, OR 97209
Contact country:	US
Contact telephone:	503-227-6577
Contact email:	Not reported
EPA Region:	10
Land type:	Private
Classification:	Non-Generator
Description:	Handler: Non-Generators do not presently generate hazardous waste

Owner/Operator Summary:

Owner/operator name:	WAPM INC DBA WEST BEARING AND PARTS
Owner/operator address:	1131 NW EVERETT PORTLAND, OR 97209
Owner/operator country:	US
Owner/operator telephone:	503-227-6577
Owner/operator email:	Not reported
Owner/operator fax:	Not reported
Owner/operator extension:	Not reported
Legal status:	Private
Owner/Operator Type:	Operator
Owner/Op start date:	01/01/1989
Owner/Op end date:	Not reported

Owner/operator name:	WAPM INC DBA WEST BEARING AND PARTS
Owner/operator address:	1131 NW EVERETT PORTLAND, OR 97209
Owner/operator country:	US
Owner/operator telephone:	503-227-6577
Owner/operator email:	Not reported
Owner/operator fax:	Not reported
Owner/operator extension:	Not reported
Legal status:	Private
Owner/Operator Type:	Owner
Owner/Op start date:	12/14/1987
Owner/Op end date:	Not reported

Handler Activities Summary:

U.S. importer of hazardous waste:	No
Mixed waste (haz. and radioactive):	No
Recycler of hazardous waste:	No
Transporter of hazardous waste:	No
Treater, storer or disposer of HW:	No

WEST AUTO PARTS AND MACHINE (Continued) **1004769914**

Underground injection activity: No
On-site burner exemption: No
Furnace exemption: No
Used oil fuel burner: No
Used oil processor: No
User oil refiner: No
Used oil fuel marketer to burner: No
Used oil Specification marketer: No
Used oil transfer facility: No
Used oil transporter: No

Historical Generators:

Date form received by agency: 12/31/2005
Site name: WAPM INC DBA WEST BEARING & PARTS
Classification: Not a generator, verified

Date form received by agency: 12/31/2005
Site name: WAPM INC DBA WEST BEARING & PARTS
Classification: Not a generator, verified

Date form received by agency: 12/31/2004
Site name: WAPM INC DBA WEST BEARING & PARTS
Classification: Not a generator, verified

Date form received by agency: 02/26/2003
Site name: WAPM INC DBA WEST BEARING & PARTS
Classification: Not a generator, verified

Date form received by agency: 03/07/2002
Site name: WAPM INC DBA WEST BEARING & PARTS
Classification: Not a generator, verified

Date form received by agency: 05/09/2001
Site name: WAPM INC DBA WEST BEARING & PARTS
Classification: Not a generator, verified

Date form received by agency: 06/15/2000
Site name: WAPM INC DBA WEST BEARING & PARTS
Classification: Not a generator, verified

Date form received by agency: 04/12/1999
Site name: WAPM INC DBA WEST BEARING & PARTS
Classification: Not a generator, verified

Date form received by agency: 05/26/1998
Site name: WAPM INC DBA WEST BEARING & PARTS
Classification: Not a generator, verified

Date form received by agency: 06/09/1997
Site name: WAPM INC DBA WEST BEARING & PARTS
Classification: Not a generator, verified

Date form received by agency: 09/05/1996
Site name: WAPM INC DBA WEST BEARING & PARTS
Classification: Not a generator, verified

Date form received by agency: 01/11/1988

WEST AUTO PARTS AND MACHINE (Continued) **1004769914**

Site name: WAPM INC DBA WEST BEARING & PARTS
Classification: Not a generator, verified

Hazardous Waste Summary:

. Waste code: D002
. Waste name: CORROSIVE WASTE

. Waste code: D008
. Waste name: LEAD

. Waste code: NA
. Waste name: NA

. Waste code: NONE
. Waste name: None

Facility Has Received Notices of Violations:
Regulation violated: Not reported
Area of violation: Generators - General
Date violation determined: 02/14/2006
Date achieved compliance: 04/20/2006
Violation lead agency: State
Enforcement action: NOTICE OF NONCOMPLIANCE
Enforcement action date: 02/27/2006
Enf. disposition status: Not reported
Enf. disp. status date: Not reported
Enforcement lead agency: State
Proposed penalty amount: Not reported
Final penalty amount: Not reported
Paid penalty amount: Not reported

Regulation violated: Not reported
Area of violation: Used Oil - Generators
Date violation determined: 02/14/2006
Date achieved compliance: 04/20/2006
Violation lead agency: State
Enforcement action: NOTICE OF NONCOMPLIANCE
Enforcement action date: 02/27/2006
Enf. disposition status: Not reported
Enf. disp. status date: Not reported
Enforcement lead agency: State
Proposed penalty amount: Not reported
Final penalty amount: Not reported
Paid penalty amount: Not reported

Regulation violated: Not reported
Area of violation: Generators - Pre-transport
Date violation determined: 02/14/2006
Date achieved compliance: 04/20/2006
Violation lead agency: State
Enforcement action: NOTICE OF NONCOMPLIANCE
Enforcement action date: 02/27/2006
Enf. disposition status: Not reported
Enf. disp. status date: Not reported
Enforcement lead agency: State

WEST AUTO PARTS AND MACHINE (Continued) **1004769914**

Proposed penalty amount: Not reported
Final penalty amount: Not reported
Paid penalty amount: Not reported

Regulation violated: FR - 40 CFR 273.18
Area of violation: Generators - General
Date violation determined: 10/05/2000
Date achieved compliance: 01/03/2001
Violation lead agency: State
Enforcement action: NOTICE OF NONCOMPLIANCE
Enforcement action date: 10/20/2000
Enf. disposition status: Not reported
Enf. disp. status date: Not reported
Enforcement lead agency: State
Proposed penalty amount: Not reported
Final penalty amount: Not reported
Paid penalty amount: Not reported

Regulation violated: FR - 40 CFR 262.34(d)(5)(i)
Area of violation: Generators - General
Date violation determined: 10/05/2000
Date achieved compliance: 01/03/2001
Violation lead agency: State
Enforcement action: NOTICE OF NONCOMPLIANCE
Enforcement action date: 10/20/2000
Enf. disposition status: Not reported
Enf. disp. status date: Not reported
Enforcement lead agency: State
Proposed penalty amount: Not reported
Final penalty amount: Not reported
Paid penalty amount: Not reported

Regulation violated: FR - 40 CFR 273.14
Area of violation: Generators - General
Date violation determined: 10/05/2000
Date achieved compliance: 01/03/2001
Violation lead agency: State
Enforcement action: NOTICE OF NONCOMPLIANCE
Enforcement action date: 10/20/2000
Enf. disposition status: Not reported
Enf. disp. status date: Not reported
Enforcement lead agency: State
Proposed penalty amount: Not reported
Final penalty amount: Not reported
Paid penalty amount: Not reported

Regulation violated: FR - 40 CFR 279.22(c)(1)
Area of violation: Generators - Pre-transport
Date violation determined: 10/05/2000
Date achieved compliance: 01/03/2001
Violation lead agency: State
Enforcement action: NOTICE OF NONCOMPLIANCE
Enforcement action date: 10/20/2000
Enf. disposition status: Not reported
Enf. disp. status date: Not reported
Enforcement lead agency: State
Proposed penalty amount: Not reported

WEST AUTO PARTS AND MACHINE (Continued) **1004769914**

Final penalty amount: Not reported
Paid penalty amount: Not reported

Regulation violated: FR - 40 CFR 265.37
Area of violation: Generators - General
Date violation determined: 10/05/2000
Date achieved compliance: 01/03/2001
Violation lead agency: State
Enforcement action: NOTICE OF NONCOMPLIANCE
Enforcement action date: 10/20/2000
Enf. disposition status: Not reported
Enf. disp. status date: Not reported
Enforcement lead agency: State
Proposed penalty amount: Not reported
Final penalty amount: Not reported
Paid penalty amount: Not reported

Regulation violated: FR - 40 CFR 262.34(d)(5)(ii)
Area of violation: Generators - General
Date violation determined: 10/05/2000
Date achieved compliance: 01/03/2001
Violation lead agency: State
Enforcement action: NOTICE OF NONCOMPLIANCE
Enforcement action date: 10/20/2000
Enf. disposition status: Not reported
Enf. disp. status date: Not reported
Enforcement lead agency: State
Proposed penalty amount: Not reported
Final penalty amount: Not reported
Paid penalty amount: Not reported

Regulation violated: FR - 40 CFR 273.15(c)
Area of violation: Generators - General
Date violation determined: 10/05/2000
Date achieved compliance: 01/03/2001
Violation lead agency: State
Enforcement action: NOTICE OF NONCOMPLIANCE
Enforcement action date: 10/20/2000
Enf. disposition status: Not reported
Enf. disp. status date: Not reported
Enforcement lead agency: State
Proposed penalty amount: Not reported
Final penalty amount: Not reported
Paid penalty amount: Not reported

Regulation violated: FR - 40 CFR 262.34(d)(5)(iii)
Area of violation: Generators - General
Date violation determined: 10/05/2000
Date achieved compliance: 01/03/2001
Violation lead agency: State
Enforcement action: NOTICE OF NONCOMPLIANCE
Enforcement action date: 10/20/2000
Enf. disposition status: Not reported
Enf. disp. status date: Not reported
Enforcement lead agency: State
Proposed penalty amount: Not reported
Final penalty amount: Not reported

WEST AUTO PARTS AND MACHINE (Continued) **1004769914**

Paid penalty amount: Not reported

Evaluation Action Summary:

Evaluation date: 02/14/2006
Evaluation: COMPLIANCE EVALUATION INSPECTION ON-SITE
Area of violation: Generators - Pre-transport
Date achieved compliance: 04/20/2006
Evaluation lead agency: State

Evaluation date: 02/14/2006
Evaluation: COMPLIANCE EVALUATION INSPECTION ON-SITE
Area of violation: Generators - General
Date achieved compliance: 04/20/2006
Evaluation lead agency: State

Evaluation date: 02/14/2006
Evaluation: COMPLIANCE EVALUATION INSPECTION ON-SITE
Area of violation: Used Oil - Generators
Date achieved compliance: 04/20/2006
Evaluation lead agency: State

Evaluation date: 10/05/2000
Evaluation: COMPLIANCE EVALUATION INSPECTION ON-SITE
Area of violation: Generators - General
Date achieved compliance: 01/03/2001
Evaluation lead agency: State

Evaluation date: 10/05/2000
Evaluation: COMPLIANCE EVALUATION INSPECTION ON-SITE
Area of violation: Generators - Pre-transport
Date achieved compliance: 01/03/2001
Evaluation lead agency: State

FINDS:

Registry ID: 110004781745

Environmental Interest/Information System

OR-DEQ (Oregon - Department Of Environmental Quality) is a regulatory agency whose job is to protect the quality of Oregon's Environment. DEQ uses a combination of technical assistance, inspections and permitting to help public and private facilities and citizens understand and comply with state and federal environmental regulations.

RCRAInfo is a national information system that supports the Resource Conservation and Recovery Act (RCRA) program through the tracking of events and activities related to facilities that generate, transport, and treat, store, or dispose of hazardous waste. RCRAInfo allows RCRA program staff to track the notification, permit, compliance, and corrective action activities required under RCRA.

Click this hyperlink while viewing on your computer to access additional FINDS: detail in the EDR Site Report.

WEST AUTO PARTS AND MACHINE (Continued) **1004769914**

ECHO:

Envid:	1004769914
Registry ID:	110004781745
DFR URL:	http://echo.epa.gov/detailed-facility-report?fid=110004781745

OR MANIFEST:

Manifest Year:	Manifest Year - 2004
EPA Id:	ORD027763325
Inactive Status:	Not reported
Organization Name:	Not reported
Contact Name:	Kevin West
Contact Telephone Number:	(503) 227-6577
Mailing Address:	1131 NW Everett
Mailing City/State/Zip:	Portland, OR 97209

Manifest:

Year :	2004
RCRA Id :	ORD027763325
Inactive :	Not reported
Status:	Small quantity generator
Manifest :	WB122204
Ship Date :	12/22/2004
TSD :	WAD991281767
WS Num:	Not reported
Transporter:	ORQ000023150
Ship Qty :	9850
Rpt Unit :	LB
Off Mng :	H132
EPA Waste Codes:	D002 D008
Waste Description:	Not reported
Total Amt Of Waste Stream Generated in Reporting Yr 1:	Not reported
Total Amt Of Waste Stream Generated in Reporting Yr 2:	Not reported

Year :	2004
RCRA Id :	ORD027763325
Inactive :	Not reported
Status:	Small quantity generator
Manifest :	AR1405099
Ship Date :	03/16/2004
TSD :	ARD069748192
WS Num:	Not reported
Transporter:	OKD981588791
Ship Qty :	1100
Rpt Unit :	LB
Off Mng :	H132
EPA Waste Codes:	D002 D008
Waste Description:	Not reported
Total Amt Of Waste Stream Generated in Reporting Yr 1:	Not reported
Total Amt Of Waste Stream Generated in Reporting Yr 2:	Not reported

BF1634
WSW
< 1/8
0.081 mi.
429 ft.

PALACE LAUNDRY CO
720 SW YAMHILL
PORTLAND, OR

EDR Hist Cleaner **1009482518**
N/A

Site 16 of 33 in cluster BF

Relative:
Higher

EDR Hist Cleaner

Actual:
70 ft.

Year:	Name:	Type:
1935	PALACE LAUNDRY CO	LAUNDRIES

BF1635
WSW
< 1/8
0.082 mi.
431 ft.

T L C DRY CLEANERS
721 SW 10TH AVE
PORTLAND, OR

EDR Hist Cleaner **1009482524**
N/A

Site 17 of 33 in cluster BF

Relative:
Higher

EDR Hist Cleaner

Actual:
77 ft.

Year:	Name:	Type:
1985	T L C DRY CLEANERS	CLEANERS AND DYERS

BF1636
WSW
< 1/8
0.082 mi.
432 ft.

KADDERLY AND MORTON INC
730 SW YAMHILL
PORTLAND, OR

EDR Hist Auto **1009494653**
N/A

Site 18 of 33 in cluster BF

Relative:
Higher

EDR Hist Auto

Actual:
71 ft.

Year:	Name:	Type:
1940	PARK AND YAMHILL SUPER SERVICE	GASOLINE AND OIL SERVICE STATIONS
1950	KADDERLY AND MORTON INC	GASOLINE STATIONS
1965	K M PARKING	GASOLINE STATIONS

BD1637
NNE
< 1/8
0.082 mi.
432 ft.

HOME SERVICE STATION
728 MISSISSIPPI AVE
PORTLAND, OR

EDR Hist Auto **1009494643**
N/A

Site 7 of 8 in cluster BD

Relative:
Higher

EDR Hist Auto

Actual:
83 ft.

Year:	Name:	Type:
1930	HOME SERVICE STATION	GASOLINE AND OIL SERVICE STATIONS

AT1638 **OR SPILLS** **S119015744**
West **12TH & DAVIS ST** **N/A**
< 1/8 **PORTLAND, OR 97209**
0.082 mi.
433 ft. **Site 42 of 43 in cluster AT**

Relative:
Higher

Actual:
55 ft.

OR SPILLS:

Facility ID:	2016-2624
Incident Status:	Closed
Material:	Oil - Hydraulic
Quantity:	Not reported
Unit of Measure:	None
Release Date:	10/28/2016
Description:	Received notification of a hydraulic oil spill that occurred when a hydraulic hose failed, spilling the oil to the ground. There were no waterways or storm drains impacted. The spill was immediately cleaned up but they are calling in a vacuum truck and will vacuum out a catch basin that was nearby as a precautionary measure.
Lat/Long:	45.524399 / -122.68325
Source:	Motor Vehicle - Commercial
Media:	Pavement
Responsible Company:	Recology Oregon Compost, Inc.
Responsible Address:	4044 N. Suttle Rd.
Responsible City,St,Zip:	Portland, OR 97217

AY1639 **THOMPSON AND DUBEY** **EDR Hist Auto** **1009490085**
West **25 NW 12TH AVE** **N/A**
< 1/8 **PORTLAND, OR**
0.082 mi.
434 ft. **Site 17 of 27 in cluster AY**

Relative:
Higher

Actual:
66 ft.

EDR Hist Auto

Year:	Name:	Type:
1935	THOMPSON AND DUBEY	AUTOMOBILE REPAIRING

BA1640 **STAGES BUILDING** **OR RGA HWS** **S115338144**
WNW **418 NW 11TH AVE.** **N/A**
< 1/8 **PORTLAND, OR**
0.082 mi.
434 ft. **Site 23 of 30 in cluster BA**

Relative:
Higher

Actual:
42 ft.

RGA HWS:

2012	STAGES BUILDING	418 NW 11TH AVE.
2011	STAGES BUILDING	418 NW 11TH AVE.
2010	STAGES BUILDING	418 NW 11TH AVE.
2009	STAGES BUILDING	418 NW 11TH AVE.
2008	STAGES BUILDING	418 NW 11TH AVE.
2007	STAGES BUILDING	418 NW 11TH AVE.

BA1641 **STAGES BUILDING** **OR RGA HWS** **S115338145**
WNW **418 NW 11TH AVE** **N/A**
< 1/8 **PORTLAND, OR**
0.082 mi.
434 ft. **Site 24 of 30 in cluster BA**

Relative:
Higher

Actual:
42 ft.

RGA HWS:

2006	STAGES BUILDING	418 NW 11TH AVE
2005	STAGES BUILDING	418 NW 11TH AVE
2004	STAGES BUILDING	418 NW 11TH AVE
2003	STAGES BUILDING	418 NW 11TH AVE
2002	STAGES BUILDING	418 NW 11TH AVE
2001	STAGES BUILDING	418 NW 11TH AVE
2000	STAGES BUILDING	418 NW 11TH AVE
1999	STAGES BUILDING	418 NW 11TH AVE
1998	STAGES BUILDING	418 NW 11TH AVE
1997	STAGES BUILDING	418 NW 11TH AVE
1996	STAGES BUILDING	418 NW 11TH AVE
1995	STAGES BUILDING	418 NW 11TH AVE

BA1642 **STAGES BUILDING** **OR ECSI** **U001150053**
WNW **418 NW 11TH AVE** **OR LUST** **N/A**
< 1/8 **PORTLAND, OR 97209** **OR UST**
0.082 mi. **OR VCP**
434 ft. **Site 25 of 30 in cluster BA**

Relative:
Higher

Actual:
42 ft.

ECSI:

State ID Number:	1662
Brown ID:	0
Study Area:	False
Region ID:	2
Legislatve ID:	832
Investigation:	No Further Action
FACA ID:	40255
Further Action:	0
Lat/Long (dms):	45 31 34.30 / -122 40 54.80
County Code:	26.00
Score Value:	Not reported
Cerclis ID:	Not reported
Township Coord.:	1.00
Township Zone:	N
Range Coord:	1.00
Range Zone:	E
Section Coord:	34
Qtr Section:	CB
Tax Lots:	60000
Size:	0.92 acres
NPL:	False
Orphan:	False

STAGES BUILDING (Continued) **U001150053**

Updated By: KDANA
Update Date: 04/04/2018
Created Date: 03/16/1995
Decode For RegionID: Northwest Region
Decode For BrownID: Not reported
Decode For Furtheract: Not reported
Decode For Investstat: No Further Action
Decode For Legislative: Owner, operator or other party under state or federal authority
Alias Name: Gregory Condominiums

Hazardous Release:
Substance ID.: 121815
Haz Release ID: 384749
Qty Released: unknown
Date Released: unknown
Update Date: 03/16/1995
Update By: Not reported
Substance Code: 83-32-9
Substance Name: ACENAPHTHENE
Substance Abbrev.: Not reported
Substance Category ID: 8471
Substance Category: Semi-volatiles
Category Level: Not reported
Created By: Not reported
Created Date: 12/17/2002
Substance Category ID: 8471
Substance Category: Semi-volatiles
Category Level: Not reported
Created By: Not reported
Created Date: 12/17/2002
Substance Alias ID: 317621
Sub Alias Name: DIHYDROACENAPHTHYLENE,1,2-
Substance Alias ID: 317622
Sub Alias Name: ETHYLENENAPHTHALENE,1,8-
Substance Alias ID: 317623
Sub Alias Name: PERIETHYLENENAPHTHALENE
Sampling Result ID: 343301
Feature Id: Not reported
Hazard Release Id: 384749
Medium: 703
Substance Abbrev.: Not reported
Unit Code: Not reported
Observation: False
Owner Operator: False
Lab Data: True
Sample Depth: Not reported
Start Date: 07/05/1994
End Date: Not reported
Min Concentration: Not reported
Max Concentration: Not reported
Sample Comment: 1.4 ppm
Last Update By: jmd
Update Date: 03/16/1995
Decode for MediumID: Soil

Substance ID.: 120952
Haz Release ID: 384750
Qty Released: unknown

STAGES BUILDING (Continued) **U001150053**

Date Released: unknown
Update Date: 03/16/1995
Update By: Not reported
Substance Code: 120-12-7
Substance Name: ANTHRACENE
Substance Abbrev.: Not reported
Substance Category ID: 8473
Substance Category: Semi-volatiles
Category Level: Not reported
Created By: Not reported
Created Date: 12/17/2002
Substance Category ID: 8473
Substance Category: Semi-volatiles
Category Level: Not reported
Created By: Not reported
Created Date: 12/17/2002
Substance Alias ID: 316696
Sub Alias Name: ANTHRACIN
Substance Alias ID: 316697
Sub Alias Name: GREEN OIL
Substance Alias ID: 316698
Sub Alias Name: PARANAPTHALENE
Substance Alias ID: 316699
Sub Alias Name: TETRA OLIVE N2G
Sampling Result ID: 343300
Feature Id: Not reported
Hazard Release Id: 384750
Medium: 703
Substance Abbrev.: Not reported
Unit Code: Not reported
Observation: False
Owner Operator: False
Lab Data: True
Sample Depth: Not reported
Start Date: 07/05/1994
End Date: Not reported
Min Concentration: Not reported
Max Concentration: Not reported
Sample Comment: 1.1 ppm
Last Update By: jmd
Update Date: 03/16/1995
Decode for MediumID: Soil

Substance ID.: 121374
Haz Release ID: 384751
Qty Released: unknown
Date Released: unknown
Update Date: 03/16/1995
Update By: Not reported
Substance Code: 50-32-8
Substance Name: BENZO(a)PYRENE
Substance Abbrev.: Not reported
Substance Category ID: 8476
Substance Category: Semi-volatiles
Category Level: Not reported
Created By: Not reported
Created Date: 12/17/2002

STAGES BUILDING (Continued) **U001150053**

Substance Category ID: 8476
Substance Category: Semi-volatiles
Category Level: Not reported
Created By: Not reported
Created Date: 12/17/2002
Substance Alias ID: 318559
Sub Alias Name: B(a)P
Substance Alias ID: 318560
Sub Alias Name: BENZOPYRENE,3,4-
Substance Alias ID: 318561
Sub Alias Name: BENZPYRENE,3,4-
Substance Alias ID: 318562
Sub Alias Name: BP
Sampling Result ID: 343299
Feature Id: Not reported
Hazard Release Id: 384751
Medium: 703
Substance Abbrev.: Not reported
Unit Code: Not reported
Observation: False
Owner Operator: False
Lab Data: True
Sample Depth: Not reported
Start Date: 07/05/1994
End Date: Not reported
Min Concentration: Not reported
Max Concentration: Not reported
Sample Comment: 0.027 ppm
Last Update By: jmd
Update Date: 03/16/1995
Decode for MediumID: Soil

Substance ID.: 121167
Haz Release ID: 384752
Qty Released: unknown
Date Released: unknown
Update Date: 03/16/1995
Update By: Not reported
Substance Code: 191-24-2
Substance Name: BENZO(ghi)PERYLENE
Substance Abbrev.: Not reported
Substance Alias ID: 317305
Sub Alias Name: B(ghi)P
Substance Alias ID: 317306
Sub Alias Name: BENZOPERYLENE,1,12-
Substance Alias ID: 317307
Sub Alias Name: BENZPERYLENE,1,12-
Sampling Result ID: 343298
Feature Id: Not reported
Hazard Release Id: 384752
Medium: 703
Substance Abbrev.: Not reported
Unit Code: Not reported
Observation: False
Owner Operator: False
Lab Data: True
Sample Depth: Not reported

STAGES BUILDING (Continued) **U001150053**

Start Date: 07/05/1994
End Date: Not reported
Min Concentration: Not reported
Max Concentration: Not reported
Sample Comment: 0.012 ppm
Last Update By: jmd
Update Date: 03/16/1995
Decode for MediumID: Soil

Substance ID.: 121829
Haz Release ID: 384753
Qty Released: unknown
Date Released: unknown
Update Date: 03/16/1995
Update By: Not reported
Substance Code: 86-73-7
Substance Name: FLUORENE
Substance Abbrev.: Not reported
Substance Category ID: 8489
Substance Category: Semi-volatiles
Category Level: Not reported
Created By: Not reported
Created Date: 12/17/2002
Substance Category ID: 8489
Substance Category: Semi-volatiles
Category Level: Not reported
Created By: Not reported
Created Date: 12/17/2002
Substance Alias ID: 317663
Sub Alias Name: BIPHENYLENEMETHANE,o-
Substance Alias ID: 317664
Sub Alias Name: DIPHENYLENEMETHANE
Substance Alias ID: 317665
Sub Alias Name: METHYLENEBIPHENYL,2,2'-
Sampling Result ID: 343296
Feature Id: Not reported
Hazard Release Id: 384753
Medium: 703
Substance Abbrev.: Not reported
Unit Code: Not reported
Observation: False
Owner Operator: False
Lab Data: True
Sample Depth: Not reported
Start Date: 07/05/1994
End Date: Not reported
Min Concentration: Not reported
Max Concentration: Not reported
Sample Comment: 1.4 ppm
Last Update By: jmd
Update Date: 03/16/1995
Decode for MediumID: Soil

Substance ID.: 121868
Haz Release ID: 384754
Qty Released: unknown
Date Released: unknown

STAGES BUILDING (Continued) **U001150053**

Update Date: 03/16/1995
Update By: Not reported
Substance Code: 91-20-3
Substance Name: NAPHTHALENE
Substance Abbrev.: Not reported
Substance Category ID: 8494
Substance Category: Semi-volatiles
Category Level: Not reported
Created By: Not reported
Created Date: 12/17/2002
Substance Category ID: 8494
Substance Category: Semi-volatiles
Category Level: Not reported
Created By: Not reported
Created Date: 12/17/2002
Substance Alias ID: 317793
Sub Alias Name: MOTH BALLS
Substance Alias ID: 317794
Sub Alias Name: NAPHTHENE
Substance Alias ID: 317795
Sub Alias Name: TAR CAMPHOR
Sampling Result ID: 343294
Feature Id: Not reported
Hazard Release Id: 384754
Medium: 703
Substance Abbrev.: Not reported
Unit Code: Not reported
Observation: False
Owner Operator: False
Lab Data: True
Sample Depth: Not reported
Start Date: 07/07/1994
End Date: Not reported
Min Concentration: Not reported
Max Concentration: Not reported
Sample Comment: 1.6 ppm
Last Update By: jmd
Update Date: 03/16/1995
Decode for MediumID: Soil

Substance ID.: 121011
Haz Release ID: 384755
Qty Released: unknown
Date Released: unknown
Update Date: 03/16/1995
Update By: Not reported
Substance Code: 127-18-4
Substance Name: TETRACHLOROETHYLENE
Substance Abbrev.: Not reported
Substance Category ID: 8519
Substance Category: Volatiles
Category Level: Not reported
Created By: Not reported
Created Date: 12/17/2002
Substance Category ID: 8551
Substance Category: Solvents of interest to Milwaukie Area GW study
Category Level: Not reported

STAGES BUILDING (Continued) **U001150053**

Created By: Not reported
Created Date: 12/17/2002
Substance Category ID: 8519
Substance Category: Volatiles
Category Level: Not reported
Created By: Not reported
Created Date: 12/17/2002
Substance Category ID: 8551
Substance Category: Solvents of interest to Milwaukie Area GW study
Category Level: Not reported
Created By: Not reported
Created Date: 12/17/2002
Substance Alias ID: 316912
Sub Alias Name: ETHENE,TETRACHLORO-
Substance Alias ID: 316913
Sub Alias Name: ETHYLENE TETRACHLORIDE
Substance Alias ID: 316914
Sub Alias Name: PERCHLOROETHYLENE
Substance Alias ID: 316915
Sub Alias Name: PERCLENE
Substance Alias ID: 316916
Sub Alias Name: TETRACHLOROETHENE
Substance Alias ID: 316917
Sub Alias Name: TETRACHLOROETHENE,1,1,2,2-
Substance Alias ID: 316918
Sub Alias Name: TETRACHLOROETHYLENE,1,1,2,2-
Sampling Result ID: 343293
Feature Id: Not reported
Hazard Release Id: 384755
Medium: 703
Substance Abbrev.: Not reported
Unit Code: Not reported
Observation: False
Owner Operator: False
Lab Data: True
Sample Depth: Not reported
Start Date: 07/07/1994
End Date: Not reported
Min Concentration: Not reported
Max Concentration: Not reported
Sample Comment: 0.021 ppm
Last Update By: jmd
Update Date: 03/16/1995
Decode for MediumID: Soil

Substance ID.: 121983
Haz Release ID: 384756
Qty Released: unknown
Date Released: unknown
Update Date: 03/16/1995
Update By: Not reported
Substance Code: ECD173
Substance Name: GASOLINE
Substance Abbrev.: Not reported
Substance Category ID: 8530
Substance Category: Petroleum Related Releases for OSPIRG Report
Category Level: Not reported

STAGES BUILDING (Continued) **U001150053**

Created By: Not reported
Created Date: 12/17/2002
Substance Category ID: 8530
Substance Category: Petroleum Related Releases for OSPIRG Report
Category Level: Not reported
Created By: Not reported
Created Date: 12/17/2002
Sampling Result ID: 343295
Feature Id: Not reported
Hazard Release Id: 384756
Medium: 703
Substance Abbrev.: Not reported
Unit Code: Not reported
Observation: False
Owner Operator: False
Lab Data: True
Sample Depth: Not reported
Start Date: 04/25/1994
End Date: Not reported
Min Concentration: Not reported
Max Concentration: Not reported
Sample Comment: 380 ppm
Last Update By: jmd
Update Date: 03/16/1995
Decode for MediumID: Soil

Substance ID.: 121982
Haz Release ID: 384757
Qty Released: unknown
Date Released: unknown
Update Date: 03/16/1995
Update By: Not reported
Substance Code: ECD169
Substance Name: DIESEL - FUEL OIL
Substance Abbrev.: Not reported
Substance Category ID: 8529
Substance Category: Petroleum Related Releases for OSPIRG Report
Category Level: Not reported
Created By: Not reported
Created Date: 12/17/2002
Substance Category ID: 8529
Substance Category: Petroleum Related Releases for OSPIRG Report
Category Level: Not reported
Created By: Not reported
Created Date: 12/17/2002
Sampling Result ID: 343297
Feature Id: Not reported
Hazard Release Id: 384757
Medium: 703
Substance Abbrev.: Not reported
Unit Code: Not reported
Observation: False
Owner Operator: False
Lab Data: True
Sample Depth: Not reported
Start Date: 05/05/1994
End Date: Not reported

STAGES BUILDING (Continued) **U001150053**

Min Concentration: Not reported
Max Concentration: Not reported
Sample Comment: 17,000 ppm
Last Update By: jmd
Update Date: 03/16/1995
Decode for MediumID: Soil

Substance ID.: 122012
Haz Release ID: 384758
Qty Released: unknown
Date Released: unknown
Update Date: 03/16/1995
Update By: Not reported
Substance Code: ECD275
Substance Name: TOTAL PETROLEUM HYDROCARBONS (TPH)
Substance Abbrev.: Not reported
Substance Category ID: 8540
Substance Category: Petroleum Related Releases for OSPIRG Report
Category Level: Not reported
Created By: Not reported
Created Date: 12/17/2002
Substance Category ID: 8540
Substance Category: Petroleum Related Releases for OSPIRG Report
Category Level: Not reported
Created By: Not reported
Created Date: 12/17/2002
Sampling Result ID: 343292
Feature Id: Not reported
Hazard Release Id: 384758
Medium: 703
Substance Abbrev.: Not reported
Unit Code: Not reported
Observation: False
Owner Operator: False
Lab Data: True
Sample Depth: Not reported
Start Date: 04/25/1994
End Date: Not reported
Min Concentration: Not reported
Max Concentration: Not reported
Sample Comment: 3,300 ppm
Last Update By: jmd
Update Date: 12/18/1995
Decode for MediumID: Soil

Substance ID.: 121610
Haz Release ID: 384759
Qty Released: unknown
Date Released: unknown
Update Date: 03/16/1995
Update By: Not reported
Substance Code: 71-55-6
Substance Name: TRICHLOROETHANE,1,1,1-
Substance Abbrev.: Not reported
Substance Category ID: 8521
Substance Category: Volatiles
Category Level: Not reported

STAGES BUILDING (Continued) **U001150053**

Created By: Not reported
Created Date: 12/17/2002
Substance Category ID: 8552
Substance Category: Solvents of interest to Milwaukie Area GW study
Category Level: Not reported
Created By: Not reported
Created Date: 12/17/2002
Substance Category ID: 8521
Substance Category: Volatiles
Category Level: Not reported
Created By: Not reported
Created Date: 12/17/2002
Substance Category ID: 8552
Substance Category: Solvents of interest to Milwaukie Area GW study
Category Level: Not reported
Created By: Not reported
Created Date: 12/17/2002
Substance Alias ID: 318151
Sub Alias Name: TCA,1,1,1-
Substance Alias ID: 319183
Sub Alias Name: BALTANA
Substance Alias ID: 319184
Sub Alias Name: CHLOROTHENE
Substance Alias ID: 319185
Sub Alias Name: METHYLCHLOROFORM
Sampling Result ID: 343291
Feature Id: Not reported
Hazard Release Id: 384759
Medium: 703
Substance Abbrev.: Not reported
Unit Code: Not reported
Observation: False
Owner Operator: False
Lab Data: True
Sample Depth: Not reported
Start Date: 07/07/1994
End Date: Not reported
Min Concentration: Not reported
Max Concentration: Not reported
Sample Comment: 0.015 ppm
Last Update By: jmd
Update Date: 03/16/1995
Decode for MediumID: Soil

Substance ID.: 121912
Haz Release ID: 384760
Qty Released: unknown
Date Released: unknown
Update Date: 03/16/1995
Update By: Not reported
Substance Code: 95-63-6
Substance Name: TRIMETHYLBENZENE,1,2,4-
Substance Abbrev.: Not reported
Substance Alias ID: 317959
Sub Alias Name: BENZENE,1,2,5-TRIMETHYL-
Substance Alias ID: 317960
Sub Alias Name: CUMENE,psi-

STAGES BUILDING (Continued) **U001150053**

Substance Alias ID: 317961
Sub Alias Name: PSEUDOCUMENE
Substance Alias ID: 317962
Sub Alias Name: PSEUDOCUMOL
Substance Alias ID: 317963
Sub Alias Name: TRIMETHYLBENZENE,asym-
Sampling Result ID: 343290
Feature Id: Not reported
Hazard Release Id: 384760
Medium: 703
Substance Abbrev.: Not reported
Unit Code: Not reported
Observation: False
Owner Operator: False
Lab Data: True
Sample Depth: Not reported
Start Date: 07/07/1994
End Date: Not reported
Min Concentration: Not reported
Max Concentration: Not reported
Sample Comment: 0.026 ppm
Last Update By: jmd
Update Date: 03/16/1995
Decode for MediumID: Soil

Narrative:
NARR ID: 5734803
NARR Code: Contamination
Created By: Not reported
Created Date: 12/17/2002
Updated By: GWISTAR
Updated Date: 06/27/2003
Decode for NarcdID: Contamination
NARR Comments: The facility's underground fuel tanks were removed in 1992 when the site's owners initiated environmental investigations of the property. In addition to finding soil contamination associated with the UST system, the 1992 evaluations turned up hydrocarbon contamination in the vicinity of two wash racks/sumps. Wash rack removal and some soil excavation/removal occurred at the site in 1994. DEQ's UST Section has provided oversight for the UST-related contamination (log #26-92-0083), but referred the wash rack contamination to Site Assessment in 9/94. None of the soil excavations or borings has encountered any groundwater. Contaminants associated with soil beneath the former wash racks are primarily diesel and heavier petroleum compounds.

NARR ID: 5734804
NARR Code: Data Sources
Created By: Not reported
Created Date: 12/17/2002
Updated By: Not reported
Updated Date: 12/17/2002
Decode for NarcdID: Data Sources
NARR Comments: NWR LUST file #26-92-0083

NARR ID: 5734805
NARR Code: Hazardous Substance/Waste Types
Created By: Not reported

STAGES BUILDING (Continued) **U001150053**

Created Date: 12/17/2002
Updated By: Not reported
Updated Date: 12/17/2002
Decode for NarcdID: Hazardous Substance/Waste Types
NARR Comments: petroleum hydrocarbons, PAHs, chlorinated VOCs

NARR ID: 5734806
NARR Code: Manner of Release
Created By: Not reported
Created Date: 12/17/2002
Updated By: Not reported
Updated Date: 12/17/2002
Decode for NarcdID: Manner of Release
NARR Comments: Unknown.

NARR ID: 5734807
NARR Code: Media Contamination
Created By: Not reported
Created Date: 12/17/2002
Updated By: Not reported
Updated Date: 12/17/2002
Decode for NarcdID: Media Contamination
NARR Comments: Soil is affected, but no groundwater was encountered in borings drilled as deep as 21 feet below ground.

NARR ID: 5734808
NARR Code: Remedial Action
Created By: Not reported
Created Date: 12/17/2002
Updated By: Not reported
Updated Date: 12/17/2002
Decode for NarcdID: Remedial Action
NARR Comments: The 3/92 UST removal resulted in the stockpiling within the building of about 83 tons of petroleum-contaminated soil, which were later disposed of off-site. There appear to be low levels of residual soil contamination in the former UST areas (see LUST file #26-92-0083 in DEQ's Northwest Region office). Removal of the wash racks in 1994 involved pumping emulsified oily water into 28 55-gallon drums and then excavating 174 tons of contaminated soil. The contractor doing this work left pockets of contaminated soil in place in both the north and south wash rack areas, citing the possibility that further excavation would cause structural damage to the building. Contaminants remaining in the ground include gasoline, diesel, and heavy oil. There are also low concentrations of several polynuclear aromatic hydrocarbons (PAHs) and at least two chlorinated solvents. The most applicable exposure pathway at this site is likely to be direct contact with soil, especially if the site is redeveloped. As long as the building remains as is, Site Assessment recommends maintaining the long-term institutional control barrier between subsurface soils and any persons occupying the site. Cleanup of residual pockets of contaminated soil should accompany any redevelopment of the site. Party joined VCP in 3/95 to obtain oversight for evaluation of pockets remaining in wash rack area. VCS review concluded that pockets were limited and excavation posed threat to building structure. NFA recommended with deed notice reflecting need for further work should building structures be removed. Public comment period held and NFA finalized 6/95. (9/21/99

STAGES BUILDING (Continued) **U001150053**

JLS/VCP) Site redevelopment caused existing structures at the site to be demolished, providing access to pockets of contamination on the property. The No Further Action (NFA) determination is no longer in effect. (10/2/00 ACV/VCP) Pockets of contamination re-accessed and removed. No residual contamination remains on-site, and DEQ re-issued an NFA letter in August 2000.

NARR ID: 5743731
NARR Code: Site History
Created By: GWISTAR
Created Date: 06/27/2003
Updated By: GWISTAR
Updated Date: 06/27/2003
Decode for NarcdID: Site History
NARR Comments: The Stages Building is a structure that occupies about 20,000 square feet and, dating back to the 1920s, was historically used as a bus maintenance and repair facility, a radiator repair shop, a paint shop, and a concrete factory.

Administrative Action:
Action ID: 9435
Region: Northwestern Region
Complete Date: 08/01/2000
Rank Value: 0
Cleanup Flag: False
Created Date: 12/17/2002
Decode for AgencyID: Department of Environmental Quality
Decode for RegionID: Northwest Region
Category: Remedial Action
Action Code Flag: False
Action: Independent Cleanup Program
Further Action: 0
Comments: Not reported

Action ID: 9443
Region: Northwestern Region
Complete Date: 08/21/2000
Rank Value: 0
Cleanup Flag: False
Created Date: 12/17/2002
Decode for AgencyID: Department of Environmental Quality
Decode for RegionID: Northwest Region
Category: Remedial Action
Action Code Flag: False
Action: NO FURTHER STATE ACTION REQUIRED
Further Action: 0
Comments: Not reported

Action ID: 9504
Region: Northwestern Region
Complete Date: 09/21/1999
Rank Value: 0
Cleanup Flag: True
Created Date: 12/17/2002
Decode for AgencyID: Department of Environmental Quality
Decode for RegionID: Northwest Region
Category: Remedial Action
Action Code Flag: False

STAGES BUILDING (Continued) **U001150053**

Action: Removal Action Recommended (RM)
Further Action: Low
Comments: Not reported

Action ID: 9491
Region: Northwestern Region
Complete Date: 06/06/1995
Rank Value: 0
Cleanup Flag: False
Created Date: 12/17/2002
Decode for AgencyID: Department of Environmental Quality
Decode for RegionID: Northwest Region
Category: Remedial Action
Action Code Flag: False
Action: REMOVAL
Further Action: Not reported
Comments: Not reported

Action ID: 9443
Region: Northwestern Region
Complete Date: 06/06/1995
Rank Value: 0
Cleanup Flag: True
Created Date: 12/17/2002
Decode for AgencyID: Department of Environmental Quality
Decode for RegionID: Northwest Region
Category: Remedial Action
Action Code Flag: False
Action: NO FURTHER STATE ACTION REQUIRED
Further Action: Not reported
Comments: Not reported

Action ID: 9459
Region: Northwestern Region
Complete Date: 04/15/1995
Rank Value: 0
Cleanup Flag: False
Created Date: 12/17/2002
Decode for AgencyID: Department of Environmental Quality
Decode for RegionID: Northwest Region
Category: Remedial Action
Action Code Flag: False
Action: PRELIMINARY ASSESSMENT EQUIVALENT
Further Action: Not reported
Comments: Not reported

Action ID: 9437
Region: Northwestern Region
Complete Date: 03/03/1995
Rank Value: 0
Cleanup Flag: False
Created Date: 12/17/2002
Decode for AgencyID: Department of Environmental Quality
Decode for RegionID: Northwest Region
Category: Listing Action
Action Code Flag: False
Action: Listing Review completed

STAGES BUILDING (Continued) **U001150053**

Further Action: Not reported
Comments: Not reported

Action ID: 9498
Region: Northwestern Region
Complete Date: 03/03/1995
Rank Value: 0
Cleanup Flag: False
Created Date: 12/17/2002
Decode for AgencyID: Department of Environmental Quality
Decode for RegionID: Northwest Region
Category: Listing Action
Action Code Flag: False
Action: Proposal for Confirmed Release List recommended
Further Action: Not reported
Comments: Not reported

Action ID: 9490
Region: Northwestern Region
Complete Date: 03/03/1995
Rank Value: 0
Cleanup Flag: False
Created Date: 12/17/2002
Decode for AgencyID: Department of Environmental Quality
Decode for RegionID: Northwest Region
Category: Remedial Action
Action Code Flag: False
Action: Long Term Care/Control recommended (OM)
Further Action: Not reported
Comments: Not reported

Action ID: 9442
Region: Northwestern Region
Complete Date: 06/06/1995
Rank Value: 0
Cleanup Flag: False
Created Date: 12/17/2002
Decode for AgencyID: Department of Environmental Quality
Decode for RegionID: Northwest Region
Category: Remedial Action
Action Code Flag: False
Action: NEGOTIATIONS
Further Action: Not reported
Comments: Not reported

Action ID: 9424
Region: Northwestern Region
Complete Date: Not reported
Rank Value: 0
Cleanup Flag: False
Created Date: 12/17/2002
Decode for AgencyID: Department of Environmental Quality
Decode for RegionID: Northwest Region
Category: Administrative Action
Action Code Flag: False
Action: Site added to database
Further Action: Not reported

STAGES BUILDING (Continued) **U001150053**

Comments: Not reported

Action ID: 9425
Region: Northwestern Region
Complete Date: 03/02/1995
Rank Value: 0
Cleanup Flag: False
Created Date: 12/17/2002
Decode for AgencyID: Department of Environmental Quality
Decode for RegionID: Northwest Region
Category: Remedial Action
Action Code Flag: False
Action: SITE EVALUATION
Further Action: Not reported
Comments: Not reported

Operations:
Operation Id: 132994
Operation Status: Inactive
Common Name: Stages Building
Yrs of Operation: 1927-1991
Comments: Former bus maintenance depot from 1949 to 1985.
Updated Date: 01/10/1996
Updated By: dmc
Decode for OpstatID: Inactive
Operations SIC Id: 196123
SIC Code: 4170
Created By: Not reported
Created Date: 12/17/2002

LUST:
Region: North Western Region
Facility ID: 26-92-0083
Cleanup Received Date: 03/24/1992
Cleanup Start Date: 03/24/1992
Cleanup Complete Date: 06/23/1995
Decode for Region: North West Region

UST:
Facility ID: 10976
Facility Telephone: (503)294-0600
Permittee Name: AL SOLHEIM
Number of Permitted Tanks: Not reported
Active Tanks: Not reported
Decommissioned Tanks: Not reported
Number of Tanks: 3

VCS:
ECS Site ID: 1662
Facility Size: 0.92 acres
Action: NO FURTHER STATE ACTION REQUIRED
Start Date: 08/01/2000
End Date: 08/21/2000
Facility Status: Completed
Program: ICP
Latitude: 45.5262

STAGES BUILDING (Continued) **U001150053**

Longitude: -122.6819

BA1643
WNW
< 1/8
0.082 mi.
434 ft.

GERBER THE RADIATOR MAN INC
418 NW 11TH AVE
PORTLAND, OR

EDR Hist Auto **1009491977**
N/A

Site 26 of 30 in cluster BA

Relative:
Higher

Actual:
42 ft.

EDR Hist Auto

Year:	Name:	Type:
1935	GERBER G G THE RADIATOR MAN INC	AUTOMOBILE REPAIRING
1940	GERBER THE RADIATOR MAN INC	AUTOMOBILE REPAIRING

BA1644
WNW
< 1/8
0.082 mi.
434 ft.

STAGES BUILDING
418 NW 11TH AVE
PORTLAND, OR 97209

FINDS **1006852608**
N/A

Site 27 of 30 in cluster BA

Relative:
Higher

Actual:
42 ft.

FINDS:

Registry ID: 110014146398

Environmental Interest/Information System
OR-DEQ (Oregon - Department Of Environmental Quality) is a regulatory agency whose job is to protect the quality of Oregon's Environment. DEQ uses a combination of technical assistance, inspections and permitting to help public and private facilities and citizens understand and comply with state and federal environmental regulations.

Click this hyperlink while viewing on your computer to access additional FINDS: detail in the EDR Site Report.

BA1645
WNW
< 1/8
0.082 mi.
434 ft.

STAGES BUILDING
418 NW 11TH AVE
PORTLAND, OR

OR RGA LUST **S115421342**
N/A

Site 28 of 30 in cluster BA

Relative:
Higher

Actual:
42 ft.

RGA LUST:

2012	STAGES BUILDING	418 NW 11TH AVE
2011	STAGES BUILDING	418 NW 11TH AVE
2010	STAGES BUILDING	418 NW 11TH AVE
2009	STAGES BUILDING	418 NW 11TH AVE
2008	STAGES BUILDING	418 NW 11TH AVE
2007	STAGES BUILDING	418 NW 11TH AVE

STAGES BUILDING (Continued) **S115421342**

2006	STAGES BUILDING	418 NW 11TH AVE
2005	STAGES BUILDING	418 NW 11TH AVE
2004	STAGES BUILDING	418 NW 11TH AVE
2003	STAGES BUILDING	418 NW 11TH AVE
2002	STAGES BUILDING	418 NW 11TH AVE

BI1646 **VERIZON WIRELESS - THE CLEARING (ID:21407187)** **OR HSIS** **S117684171**
SW **330 SW YAMHILL ST** **N/A**
< 1/8 **PORTLAND, OR 97204**
0.084 mi.
445 ft. **Site 5 of 17 in cluster BI**

Relative:
Higher

Actual:
47 ft.

HSIS:

Facility ID:	121237
Department Or Division Of Company:	Not reported
Extremely Hazardous Substance:	Not reported
Facility Has Written Emergency Plan:	Not reported
Contains 112R:	Not reported
NAICS Code 1:	Not reported
NAICS Desc 1:	Not reported
NAICS Code 2:	Not reported
NAICS Desc 2:	Not reported
Manager Name:	Not reported
Business Phone:	Not reported
Mailing Address:	Not reported
Mailing City:	Not reported
Mailing State:	Not reported
Mailing Zip:	Not reported
No. of Employees:	Not reported
Day Phone:	Not reported
Placard:	Not reported
Fire Dept Code:	Not reported
FD:	PORTLAND FIRE & RESCUE
Sprinkler System:	Not reported
Emergency Contact:	Not reported
Emergency Procedure:	Not reported
Business Type:	Not reported
Facility Type:	Private
Division/Department:	Not reported
Facility Status:	ACTIVE
Status TRI:	Active
Status RMP:	Active
Status PSM:	Active
Status CR2K:	Inactive
Status 302:	Active
Owner Name:	Susan Calderon
Latest Report ID:	-
Case Number:	Not reported
Chemical Name:	Not reported
EHS Name:	Not reported
Is Pure:	Not reported
Is Mix:	Not reported
Is EHS:	Not reported
Mixture Component:	Not reported

VERIZON WIRELESS - THE CLEARING (ID:21407187) (Continued) **S117684171**

Maximum DailyAmount Code:	Not reported
Maximum DailyAmount Unit:	Not reported
Chemical Added Date:	Not reported
Is ChemPSM:	Not reported
Is Chem112r:	Not reported
Is Chem302:	Not reported
Is Pesticide:	Not reported
Is Fertilizer:	Not reported
Physical State:	Not reported
UNNA Number:	Not reported
NFPA Health:	Not reported
NFPA Flammability:	Not reported
NFPA Reactivity:	Not reported
NFPA Special Notice:	Not reported
Hazards:	Not reported
No# of Days Onsite:	Not reported
Latitude:	45.5175
Longitude:	-122.677

Facility:

Chemical Name:	LEAD ACID BATTERIES
Physical Description:	SOLID
Case Number:	Not reported
Facility Id:	121237
Physical State Of The Substance:	1
Avag Amt Possessed During Year CD:	20
Max Amt Possessed During Year CD:	20
Applicable Unit Of Measure Code:	1
Description Of The Unit Of Measure:	POUNDS
Type Code:	R
Description:	OTHER
Type Code:	Not reported
Temperature Description:	Not reported
Pressure of Code:	1
Pressure Description:	NORMAL PRESSURE
Pressure of Code:	Not reported
Pressure Description:	Not reported
Temperature Description:	NORMAL TEMPERATURE
Temperature of The Hazardous Substance Code:	4
Temperature Description:	Not reported
Temperature of The Hazardous Substance Code:	Not reported
Days Hazardous Substance On Site During Year:	365
Is The Substance Protected A Trade Secret:	False
Description Of The Max Qnty Code:	1,000-4,999
Description Of The Avg Qnty Code:	1,000-4,999
Most Hazardous Ingridient:	SULFURIC ACID
United Nations/north America 4 Digit Class Number:	2794
Hazard Rank:	4
EHS Ingredient:	SULFURIC ACID
Substance Pure:	False
Substance Mix:	True
First Hazardous Class Code For Chemical:	Acute Health Hazard
Second Hazardous Class Code For Chemical:	Corrosive Material
Third Hazardous Class Code For Chemical:	Chronic Health Hazard
Hazard Class 1 Of The Chemical:	6.3
Hazard Class 2 Of The Chemical:	8.0
Hazard Class 3 Of The Chemical:	6.4

VERIZON WIRELESS - THE CLEARING (ID:21407187) (Continued) **S117684171**

Chemical:

Chemical Name:	LEAD ACID BATTERIES
United Nations/north America 4 Digit Class Number:	2794
Chemical Abstract Service Identifier Number:	Not reported
Chemical Is Extremely Hazardous Substance (EHS):	N
First Hazardous Class Code For Chemical:	Acute Health Hazard
Second Hazardous Class Code For Chemical:	Corrosive Material
Third Hazardous Class Code For Chemical:	Chronic Health Hazard
Hazard Class 1 Of The Chemical:	6.3
Hazard Class 2 Of The Chemical:	8.0
Hazard Class 3 Of The Chemical:	6.4
Chemical Is A Toxic 313 Chemical:	N
EPA Pesticide Registration Number:	Not reported
Contains 112R:	N
Contains EHS:	Y
Fertilizer:	N
Pesticide:	N
Contains 313:	Y

Facility ID:	121237
Department Or Division Of Company:	THE CLEARING ID:21407187
Extremely Hazardous Substance:	N
Facility Has Written Emergency Plan:	N
Contains 112R:	N
NAICS Code 1:	517212
NAICS Desc 1:	CELLULAR & OTHER WIRELESS TELECOMMUNICATIO
NAICS Code 2:	000000
NAICS Desc 2:	Not reported
Manager Name:	RONAN DUNNE
Business Phone:	9086266230
Mailing Address:	20 INDEPENDENCE BLVD, MC: 4149
Mailing City:	WARREN
Mailing State:	NJ
Mailing Zip:	07059
No. of Employees:	0
Day Phone:	2067187283
Placard:	N
Fire Dept Code:	0291
FD:	PORTLAND FIRE & RESCUE
Sprinkler System:	N
Emergency Contact:	CRAIG MATTHEWS
Emergency Procedure:	Not reported
Business Type:	WIRELESS TELECOM - CELL SITE
Facility Type:	Not reported
Division/Department:	Not reported
Facility Status:	Not reported
Status TRI:	Not reported
Status RMP:	Not reported
Status PSM:	Not reported
Status CR2K:	Not reported
Status 302:	Not reported
Owner Name:	Not reported
Latest Report ID:	Not reported
Case Number:	Not reported
Chemical Name:	Not reported

VERIZON WIRELESS - THE CLEARING (ID:21407187) (Continued) **S117684171**

EHS Name:	Not reported
Is Pure:	Not reported
Is Mix:	Not reported
Is EHS:	Not reported
Mixture Component:	Not reported
Maximum DailyAmount Code:	Not reported
Maximum DailyAmount Unit:	Not reported
Chemical Added Date:	Not reported
Is ChemPSM:	Not reported
Is Chem112r:	Not reported
Is Chem302:	Not reported
Is Pesticide:	Not reported
Is Fertilizer:	Not reported
Physical State:	Not reported
UNNA Number:	Not reported
NFPA Health:	Not reported
NFPA Flammability:	Not reported
NFPA Reactivity:	Not reported
NFPA Special Notice:	Not reported
Hazards:	Not reported
No# of Days Onsite:	Not reported
Latitude:	Not reported
Longitude:	Not reported

Facility:

Chemical Name:	LEAD ACID BATTERIES
Physical Description:	SOLID
Case Number:	Not reported
Facility Id:	121237
Physical State Of The Substance:	1
Avag Amt Possessed During Year CD:	20
Max Amt Possessed During Year CD:	20
Applicable Unit Of Measure Code:	1
Description Of The Unit Of Measure:	POUNDS
Type Code:	R
Description:	OTHER
Type Code:	Not reported
Temperature Description:	Not reported
Pressure of Code:	1
Pressure Description:	NORMAL PRESSURE
Pressure of Code:	Not reported
Pressure Description:	Not reported
Temperature Description:	NORMAL TEMPERATURE
Temperature of The Hazardous Substance Code:	4
Temperature Description:	Not reported
Temperature of The Hazardous Substance Code:	Not reported
Days Hazardous Substance On Site During Year:	365
Is The Substance Protected A Trade Secret:	False
Description Of The Max Qnty Code:	1,000-4,999
Description Of The Avg Qnty Code:	1,000-4,999
Most Hazardous Ingridient:	SULFURIC ACID
United Nations/north America 4 Digit Class Number:	2794
Hazard Rank:	4
EHS Ingredient:	SULFURIC ACID
Substance Pure:	False
Substance Mix:	True
First Hazardous Class Code For Chemical:	Acute Health Hazard
Second Hazardous Class Code For Chemical:	Corrosive Material

VERIZON WIRELESS - THE CLEARING (ID:21407187) (Continued) **S117684171**

Third Hazardous Class Code For Chemical:	Chronic Health Hazard
Hazard Class 1 Of The Chemical:	6.3
Hazard Class 2 Of The Chemical:	8.0
Hazard Class 3 Of The Chemical:	6.4

Chemical:

Chemical Name:	LEAD ACID BATTERIES
United Nations/north America 4 Digit Class Number:	2794
Chemical Abstract Service Identifier Number:	Not reported
Chemical Is Extremely Hazardous Substance (EHS):	N
First Hazardous Class Code For Chemical:	Acute Health Hazard
Second Hazardous Class Code For Chemical:	Corrosive Material
Third Hazardous Class Code For Chemical:	Chronic Health Hazard
Hazard Class 1 Of The Chemical:	6.3
Hazard Class 2 Of The Chemical:	8.0
Hazard Class 3 Of The Chemical:	6.4
Chemical Is A Toxic 313 Chemical:	N
EPA Pesticide Registration Number:	Not reported
Contains 112R:	N
Contains EHS:	Y
Fertilizer:	N
Pesticide:	N
Contains 313:	Y

BL1647 **PORTLAND COMMUNITY COLLEGE CAMPUSES** **OR NPDES** **S118140920**
SW **722 SW 2ND AVE** **N/A**
< 1/8 **PORTLAND, OR 97204**
0.084 mi.
445 ft. **Site 1 of 6 in cluster BL**

Relative:
Higher

Actual:
40 ft.

NPDES:

WQ File Nbr:	123845
Legal Name:	PORTLAND COMMUNITY COLLEGE
Region:	NWR
Pri SIC:	9199
Facility Type:	OTHER GENERAL GOVERNMENT
Latitude:	45.5174
Longitude:	-122.6745
Category:	STM
Permit Type:	WPCF-DOM-UIC
Permit Active:	True
Is Active?:	Not reported
Permit Description:	Municipal Stormwater Permits - UIC
Expiration Date:	06/30/2025
EPA Number:	n/a
UIC Facility:	True
Admin Agent:	NW Region Office
Last Action Date:	07/13/2015
Permit Writer:	Kohlbecker
Compliance Inspector:	Not reported
DMR Reviewer:	Not reported
Application Number:	959660
Class:	N/A
Start Date:	07/13/2015
Region Decode:	North West Region

BL1648
SW
< 1/8
0.084 mi.
445 ft.

PROPERTIES II
722 S.W. SECOND AVENUE
PORTLAND, OR

OR UIC **S106771367**
N/A

Site 2 of 6 in cluster BL

Relative:
Higher

Actual:
40 ft.

OR UIC:

UIC Well #:	1
Type:	5A6
Type Description:	Direct Heat Reinjection
Status:	Active
UIC Number:	10021
Facility Status:	Registered & RA
Lat/Long:	45.517399 / -122.6745

UIC Well #:	2
Type:	5A6
Type Description:	Direct Heat Reinjection
Status:	Active
UIC Number:	10021
Facility Status:	Registered & RA
Lat/Long:	45.517399 / -122.6745

BE1649
ENE
< 1/8
0.084 mi.
445 ft.

ALADDIN CLEANERS AND DYERS
1010 NE GLISAN
PORTLAND, OR

EDR Hist Cleaner **1009475229**
N/A

Site 15 of 21 in cluster BE

Relative:
Higher

Actual:
117 ft.

EDR Hist Cleaner

Year:	Name:	Type:
1940	ALADDIN CLEANERS AND DYERS	CLOTHES PRESSERS AND CLEANERS

BF1650
WSW
< 1/8
0.084 mi.
446 ft.

MODERN CLEANERS
735 SW 9TH AVE
PORTLAND, OR

EDR Hist Cleaner **1009482621**
N/A

Site 19 of 33 in cluster BF

Relative:
Higher

Actual:
78 ft.

EDR Hist Cleaner

Year:	Name:	Type:
1935	MODERN CLEANERS	CLOTHES PRESSERS AND CLEANERS

AT1651
WNW
< 1/8
0.085 mi.
449 ft.

HEATING OIL TANK
1110 NW FLANDERS ST
PORTLAND, OR 97209

OR LUST **S112225450**
N/A

Site 43 of 43 in cluster AT

Relative:
Higher

Actual:
43 ft.

LUST:

Region:	North Western Region
Facility ID:	26-12-0936
Cleanup Received Date:	08/10/2012
Cleanup Start Date:	Not reported
Cleanup Complete Date:	**Not reported**

HEATING OIL TANK (Continued) **S112225450**

Decode for Region: **North West Region**

BD1652
NNE
< 1/8
0.085 mi.
449 ft.

CONVENTION CENTER SITE
NE OREGON & SECOND
PORTLAND, OR 97023

OR LUST **S100500521**
N/A

Site 8 of 8 in cluster BD

Relative:
Higher

Actual:
94 ft.

LUST:

Region:	North Western Region
Facility ID:	26-88-0040
Cleanup Received Date:	07/15/1988
Cleanup Start Date:	07/15/1988
Cleanup Complete Date:	**08/01/1988**
Decode for Region:	**North West Region**

BJ1653
South
< 1/8
0.085 mi.
451 ft.

ALLISON ALEX A
829 SE WATER AVE
PORTLAND, OR

EDR Hist Auto **1009495461**
N/A

Site 2 of 12 in cluster BJ

Relative:
Higher

Actual:
37 ft.

EDR Hist Auto

Year:	Name:	Type:
1935	ALLISON ALEX A	GASOLINE AND OIL SERVICE STATIONS

BM1654
East
< 1/8
0.086 mi.
453 ft.

GERMAN FORMULA
135 NE 12TH AVE
PORTLAND, OR

EDR Hist Auto **1009486683**
N/A

Site 1 of 9 in cluster BM

Relative:
Higher

Actual:
116 ft.

EDR Hist Auto

Year:	Name:	Type:
1981	GERMAN FORMULA	AUTOMOBILE REPAIRING
1985	GERMAN FORMULA	AUTOMOBILE REPAIRING
1985	GERMAN FORMULA	General Automotive Repair Shops
2010	DEUTSCHE AUTO TECHNIK INC	General Automotive Repair Shops

---

BF1655
WSW
< 1/8
0.086 mi.
454 ft.

SW YAMHILL & SW PARK
PORTLAND, OR 97205

OR SPILLS **S107593290**
N/A

Site 20 of 33 in cluster BF

Relative:
Higher

Actual:
76 ft.

OR SPILLS:

Facility ID:	2001-0594
Incident Status:	Archive
Material:	RCRA-regulated materials (that were classified as such prior to the incident)
Quantity:	3

(Continued) **S107593290**

Unit of Measure: Gallons
Release Date: 03/16/2001
Description: Less than 3 gallons dumped in a storm drain basin - no impact to water
Lat/Long: 45.519 / -122.6809
Source: Other
Media: Suspected, unknown, or no discharge
Responsible Company: Not reported
Responsible Address: Not reported
Responsible City,St,Zip: Not reported

BF1656 **GARMENT THE** **EDR Hist Cleaner** **1009483057**
WSW **808 SW YAMHILL** **N/A**
< 1/8 **PORTLAND, OR**
0.086 mi.
454 ft. **Site 21 of 33 in cluster BF**

Relative: EDR Hist Cleaner
Higher

Actual:
73 ft.

Year:	Name:	Type:
1935	GARMENT THE	CLOTHES PRESSERS AND CLEANERS
1940	GARMENT THE	CLOTHES PRESSERS AND CLEANERS
1950	GARMENT THE	CLEANERS AND DYERS

BN1657 **COLUMBIA HIGHWAY GARAGE** **EDR Hist Auto** **1009485663**
East **1157 NE SANDY BLVD** **N/A**
< 1/8 **PORTLAND, OR**
0.086 mi.
454 ft. **Site 1 of 8 in cluster BN**

Relative: EDR Hist Auto
Higher

Actual:
111 ft.

Year:	Name:	Type:
1940	COLUMBIA HIGHWAY GARAGE	AUTOMOBILE REPAIRING

BN1658 **LINDY S ALCAZAR SERVICE STATION** **EDR Hist Auto** **1009485659**
East **1156 SANDY BLVD** **N/A**
< 1/8 **PORTLAND, OR**
0.086 mi.
454 ft. **Site 2 of 8 in cluster BN**

Relative: EDR Hist Auto
Higher

Actual:
111 ft.

Year:	Name:	Type:
1930	LINDY S ALCAZAR SERVICE STATION	GASOLINE AND OIL SERVICE STATIONS

BM1659 **SHEASLY ART AUTO SERVICE** **EDR Hist Auto** **1009485415**
East **111 NE 12TH AVE** **N/A**
< 1/8 **PORTLAND, OR**
0.086 mi.
455 ft. **Site 2 of 9 in cluster BM**

Relative: EDR Hist Auto
Higher

Actual:
116 ft.

Year:	Name:	Type:
1940	LEE REX AUTOMOTIVE SERVICE	AUTOMOBILE REPAIRING
1950	AL S AUTOMOTIVE SERVICE	AUTOMOBILE REPAIRING
1955	AL S AUTOMOTIVE SERVICE	AUTOMOBILE REPAIRING
1960	SHEASLY ART AUTO SERVICE	AUTOMOBILE REPAIRING
1965	SHEASLY ART AUTO SERVICE	AUTOMOBILE REPAIRING
1969	SHEASLEY ART CO	General Automotive Repair Shops
1970	SHEASLY ART AUTO SERVICE	AUTOMOBILE REPAIRING
1970	SHEASLEY ART CO	General Automotive Repair Shops
1971	SHEASLEY ART CO	General Automotive Repair Shops
1972	SHEASLEY ART CO	General Automotive Repair Shops
1973	SHEASLEY ART CO	General Automotive Repair Shops
1974	SHEASLEY ART CO	General Automotive Repair Shops
1975	SHEASLY ART AUTO SERVICE	AUTOMOBILE REPAIRING
1975	SHEASLEY ART CO	General Automotive Repair Shops
1977	SHEASLEY ART CO	General Automotive Repair Shops
1978	SHEASLEY ART CO	General Automotive Repair Shops
1979	SHEASLEY ART CO	General Automotive Repair Shops
1980	SHEASLEY ART CO	General Automotive Repair Shops
1981	BOB S AUTOMOTIVE	AUTOMOBILE REPAIRING
1982	SHEASLEY ART CO	General Automotive Repair Shops
1983	SHEASLEY ART CO	General Automotive Repair Shops
1985	LLOYD CENTER UNION SERV	AUTOMOBILE REPAIRING
1986	LLOYD CENTER UNION SERVICE	General Automotive Repair Shops
1987	LLOYD CENTER UNION SERVICE	General Automotive Repair Shops
1988	LLOYD CENTER UNION SERVICE	General Automotive Repair Shops
1989	LLOYD CENTER UNION SERVICE	General Automotive Repair Shops
1990	LLOYD CENTER UNION SERVICE	General Automotive Repair Shops
1991	LLOYD CENTER UNION SERVICE	General Automotive Repair Shops
1992	LLOYD CENTER UNION SERVICE	General Automotive Repair Shops
1993	LLOYD CENTER UNION SERVICE	General Automotive Repair Shops
1994	LLOYD CENTER UNION SERVICE	General Automotive Repair Shops
1995	LLOYD CENTER UNION SERVICE	General Automotive Repair Shops
1996	LLOYD CENTER UNION SERVICE	General Automotive Repair Shops
1997	LLOYD CENTER UNION SERVICE	General Automotive Repair Shops
1998	LLOYD CENTER UNION SERVICE	General Automotive Repair Shops
1999	LLOYD CENTER UNION SERVICE	General Automotive Repair Shops
2000	LLOYD CENTER UNION SERVICE	General Automotive Repair Shops
2001	LLOYD CENTER UNION SERVICE	General Automotive Repair Shops
2002	LLOYD CENTER UNION SERVICE	General Automotive Repair Shops
2003	LLOYD CENTER UNION SERVICE	General Automotive Repair Shops
2004	LLOYD CENTER UNION SERVICE	General Automotive Repair Shops
2005	LLOYD CENTER UNION SERVICE	General Automotive Repair Shops
2006	LLOYD CENTER UNION SERVICE	General Automotive Repair Shops
2007	LLOYD CENTER UNION SERVICE	General Automotive Repair Shops
2008	LLOYD CENTER UNION SERVICE	General Automotive Repair Shops
2009	LLOYD CENTER UNION SERVICE	General Automotive Repair Shops
2010	LLOYD CENTER UNION SERVICE	General Automotive Repair Shops
2011	LLOYD CENTER UNION SERVICE	General Automotive Repair Shops

BK1660 **OR HAZMAT** **S105522726**
SE **SE GRAND & MORRISON** **N/A**
< 1/8 **PORTLAND, OR 97214**
0.086 mi.
456 ft. **Site 2 of 19 in cluster BK**

Relative:
Higher

Actual:
46 ft.

HAZMAT:

Responsble Party:	JAMES A. DEAN, SR.
RP Company:	FRUEHAUF CORPORATION
RP Address:	16700 SE MCLOUGHLIN
RP City,St,Zip:	PORTLAND 97268
Facility ID:	880267
OERS Number:	Not reported
Dept Rsp:	PORTLAND BUREAU OF F&R&EMS
Narrative:	Not reported
Property Loss:	Not reported
Amount Released:	Not reported
Service County:	Not reported
Service Name:	Not reported
Incident Type:	Not reported
Civilian Casualty Activity:	Not reported
Chemical Name:	Not reported
Hazmat Area Affected:	Not reported
Hazmat Area Evacuated:	Not reported
Hazmat Container Type:	Not reported
Hazmat Physical State Released:	Not reported
Hazmat Released Into:	Not reported
Hazmat Released Volume Units:	Not reported
Hazmat Released Weight Units:	Not reported
Hazmat Released From:	Not reported
Hazmat Area Affected Measurement:	Not reported
Hazmat No. of People Evacuated:	Not reported
Hazmat No of Buildings Evacuated:	Not reported
Incident Content Loss:	Not reported
Civilian Casualty Patient Disposition:	Not reported
Incident Mixed Use Property:	Not reported
Location Type:	Not reported
Incident Aid Given Or Received:	Not reported
Incident AID Received from FDID:	Not reported
Incident Aided Department FDID:	Not reported
Person Involved Business Name:	Not reported
Person Involved First Name:	Not reported
Person Involved Last Name:	Not reported
Person Involved Type:	Not reported
Person Involved Phone Number:	Not reported
Person Involved Primary Language:	Not reported
Hazmat Evacuated Measurement:	Not reported
Hazmat Story of Release:	Not reported
Remark:	Not reported
Incident District:	PORTLAND BUREAU OF F&R&EMS
Date Added:	01/01/1985
Unit:	Not reported
Agency Phone:	5032244570
Osfm Incident Report Number:	880267
Dept. Responding:	PORTLAND BUREAU OF F&R&EMS
Person Making Report:	ROBERT FERRINGTON
Title:	LT. E-1B
Agency:	PORTLAND BUREAU OF F&R&EMS
Phone:	5032244570

(Continued) **S105522726**

Date Of Incident:	02/15/1988
Call Time:	12:00:00 AM
In Route:	12:00:00 AM
Arrival:	2:21:00 PM
Depart Scene:	12:00:00 AM
Back In Quarters:	12:00:00 AM
In Service:	5:13:00 PM
Dist Of Incident:	PORTLAND BUREAU OF F&R&EMS
Were State Resources Used?:	False
Was Oers Notified?:	False
Oers Number:	Not reported
Team Number:	Not reported
Agency Report Number:	88-5993
Unit:	Not reported
Highway:	Not reported
Mile Post:	Not reported
Scene Type:	Public Road
Area Type:	Commercial
Responsible Party(Ies):	JAMES A. DEAN, SR.
Company:	FRUEHAUF CORPORATION
Respcontact:	Not reported
Address:	16700 SE MCLOUGHLIN
Resp City:	PORTLAND
Resp State:	Not reported
Resp ZipCode:	97268
Phone:	Not reported
Resp Phone2:	Not reported
Weather:	0
Temperature:	0
Wind Speed:	0
Wind Direction:	Not reported
Were Haz Materials Released?:	True
Operation Performed:	In Route
Cause:	Unknown
Vehicle And Cargo:	7500
Fixed Property:	0
Total Loss:	$7,500.00
Hazmat Population Density:	Not reported
HazMat Actions Taken - Description:	Not reported
Hazmat Factors Contributing To Release:	Not reported
Hazmat DOT Hazard Classification:	Not reported
Hazmat CAS Number:	Not reported
Hazardous Materials Release:	Not reported
Fire Incident Type:	Not reported
Property Use:	Not reported
Latitude:	Not reported
Longitude:	Not reported
Hazmat Disposition:	Not reported

Chemical:

Chemical Info:	1404
Chemical Id:	9332
Incident Id:	880267
Chemical Name:	DIESEL FUEL
UNNA:	Not reported
Amount At Risk:	8000
Amount Released:	100
Amount Measured:	2

(Continued) **S105522726**

Biological: False
Radiological: False

Chemical Id: 9332
Chemical Name: DIESEL FUEL
Hazardous Ingredient: PETROLEUM MID-DISTILLATES
Hazardous Class 1: 3.3
Hazardous Class 2: Not reported
Hazardous Rank: 2
Case Number: 68476346
UNNA Number: 1993
EPA Pest Reg: Not reported
EHA Chem: N
PSM Chem: N
CAA 112R Chem: N

Method:
Method Used Id: 4200
Incident Id: 880267
Identity Method: 5

Released:
Release Behavior Id: 5580
Incident Id: 880267
Behavior: 5

Narrative:
Narrative Id: 2367
Incident Id: 880267
Incident Narrative: THIS TANKER TRUCK WAS CARRYING APPROX. 200 GALLONS OF DIESEL FUEL OIL THAT HAD BEEN CONTAMINATED WITH WATER AND THE TRUCKING COMPANY WAS TRANSPORTING IT TO A DISPOSAL SITE. THIS TANKER TRUCK WAS CARRYING APPROX. 200 GALLONS
Incident Date: 2/15/1988

Responsble Party: Not reported
RP Company: VANPORT INDUSTRIES
RP Address: PO BOX 1089
RP City,St,Zip: VANCOUVER 98666
Facility ID: 880141
OERS Number: Not reported
Dept Rsp: PORTLAND BUREAU OF F&R&EMS
Narrative: Not reported
Property Loss: Not reported
Amount Released: Not reported
Service County: Not reported
Service Name: Not reported
Incident Type: Not reported
Civilian Casualty Activity: Not reported
Chemical Name: Not reported
Hazmat Area Affected: Not reported
Hazmat Area Evacuated: Not reported
Hazmat Container Type: Not reported
Hazmat Physical State Released: Not reported
Hazmat Released Into: Not reported

(Continued) **S105522726**

Hazmat Released Volume Units:	Not reported
Hazmat Released Weight Units:	Not reported
Hazmat Released From:	Not reported
Hazmat Area Affected Measurement:	Not reported
Hazmat No. of People Evacuated:	Not reported
Hazmat No of Buildings Evacuated:	Not reported
Incident Content Loss:	Not reported
Civilian Casualty Patient Disposition:	Not reported
Incident Mixed Use Property:	Not reported
Location Type:	Not reported
Incident Aid Given Or Received:	Not reported
Incident AID Received from FDID:	Not reported
Incident Aided Department FDID:	Not reported
Person Involved Business Name:	Not reported
Person Involved First Name:	Not reported
Person Involved Last Name:	Not reported
Person Involved Type:	Not reported
Person Involved Phone Number:	Not reported
Person Involved Primary Language:	Not reported
Hazmat Evacuated Measurement:	Not reported
Hazmat Story of Release:	Not reported
Remark:	Not reported
Incident District:	PORTLAND BUREAU OF F&R&EMS
Date Added:	01/01/1985
Unit:	Not reported
Agency Phone:	5032437946
Osfm Incident Report Number:	880141
Dept. Responding:	PORTLAND BUREAU OF F&R&EMS
Person Making Report:	DON PIZZO
Title:	LT.
Agency:	PORTLAND BUREAU OF F&R&EMS
Phone:	5032437946
Date Of Incident:	10/17/1988
Call Time:	12:00:00 AM
In Route:	12:00:00 AM
Arrival:	1:17:00 PM
Depart Scene:	12:00:00 AM
Back In Quarters:	12:00:00 AM
In Service:	2:16:00 PM
Dist Of Incident:	PORTLAND BUREAU OF F&R&EMS
Were State Resources Used?:	False
Was Oers Notified?:	True
Oers Number:	Not reported
Team Number:	Not reported
Agency Report Number:	88-41840
Unit:	Not reported
Highway:	Not reported
Mile Post:	Not reported
Scene Type:	Public Road
Area Type:	Commercial
Responsible Party(Ies):	Not reported
Company:	VANPORT INDUSTRIES
Respcontact:	Not reported
Address:	PO BOX 1089
Resp City:	VANCOUVER
Resp State:	Not reported
Resp ZipCode:	98666

(Continued) **S105522726**

Phone:	Not reported
Resp Phone2:	Not reported
Weather:	0
Temperature:	0
Wind Speed:	0
Wind Direction:	Not reported
Were Haz Materials Released?:	True
Operation Performed:	In Route
Cause:	Unknown
Vehicle And Cargo:	400
Fixed Property:	0
Total Loss:	$400.00
Hazmat Population Density:	Not reported
HazMat Actions Taken - Description:	Not reported
Hazmat Factors Contributing To Release:	Not reported
Hazmat DOT Hazard Classification:	Not reported
Hazmat CAS Number:	Not reported
Hazardous Materials Release:	Not reported
Fire Incident Type:	Not reported
Property Use:	Not reported
Latitude:	Not reported
Longitude:	Not reported
Hazmat Disposition:	Not reported

Chemical:

Chemical Info:	482
Chemical Id:	17
Incident Id:	880141
Chemical Name:	1,1,1-TRICHLOROETHANE
UNNA:	Not reported
Amount At Risk:	300
Amount Released:	50
Amount Measured:	2
Biological:	False
Radiological:	False

Chemical Id:	17
Chemical Name:	1,1,1-TRICHLOROETHANE
Hazardous Ingredient:	1,1,1-TRICHLOROETHANE
Hazardous Class 1:	6.3
Hazardous Class 2:	6.4
Hazardous Rank:	2
Case Number:	71556
UNNA Number:	2831
EPA Pest Reg:	Not reported
EHA Chem:	N
PSM Chem:	Not reported
CAA 112R Chem:	N

Method:

Method Used Id:	6914
Incident Id:	880141
Identity Method:	1

Released:

Release Behavior Id:	6955
Incident Id:	880141

(Continued) **S105522726**

Behavior: 10

Narrative:
Narrative Id: 2259
Incident Id: 880141
Incident Narrative: ARRIVED ON SCENE TO FIND PUBLIC WORKS INVOLVED IN CLEAN-UP OF SPILL ON LANES OF MORRISON BRIDGE. THE RESPONSIBLE PARTY WAS ALSO ON SITE TO ASSIST CLEAN UP. DEQ NOTIFIED BUT ADVISED WERE NOT RESPONSIBLE BECAUSE SPILL NOT ENVIRONMENTAL HAZARD. ARRIVED O
Incident Date: 10/17/1988

BB1661 **BUSCHER LEWIS-BUCKLER** **EDR Hist Auto** **1009494516**
SE **712 SE 7TH AVE** **N/A**
< 1/8 **PORTLAND, OR**
0.087 mi.
457 ft. **Site 18 of 21 in cluster BB**

Relative: EDR Hist Auto
Higher
Actual:
42 ft.

Year:	Name:	Type:
1940	BUSCHER LEWIS-BUCKLER	AUTOMOBILE REPAIRING

BG1662 **OR HAZMAT** **S102044834**
WSW **614 SW 11TH AVE** **N/A**
< 1/8 **PORTLAND, OR 97214**
0.087 mi.
462 ft. **Site 3 of 17 in cluster BG**

Relative: HAZMAT:
Higher
Actual:
76 ft.

Responsble Party:	MORRIS LEE
RP Company:	PRINCETON ATHLETIC C
RP Address:	614 SW 11TH
RP City,St,Zip:	PORTLAND, OR
Facility ID:	930112
OERS Number:	Not reported
Dept Rsp:	HAZMAT TEAM PORTLAND - 06
Narrative:	Not reported
Property Loss:	Not reported
Amount Released:	Not reported
Service County:	Not reported
Service Name:	Not reported
Incident Type:	Not reported
Civilian Casualty Activity:	Not reported
Chemical Name:	Not reported
Hazmat Area Affected:	Not reported
Hazmat Area Evacuated:	Not reported
Hazmat Container Type:	Not reported
Hazmat Physical State Released:	Not reported
Hazmat Released Into:	Not reported
Hazmat Released Volume Units:	Not reported
Hazmat Released Weight Units:	Not reported
Hazmat Released From:	Not reported
Hazmat Area Affected Measurement:	Not reported
Hazmat No. of People Evacuated:	Not reported
Hazmat No of Buildings Evacuated:	Not reported

(Continued) **S102044834**

Incident Content Loss:	Not reported
Civilian Casualty Patient Disposition:	Not reported
Incident Mixed Use Property:	Not reported
Location Type:	Not reported
Incident Aid Given Or Received:	Not reported
Incident AID Received from FDID:	Not reported
Incident Aided Department FDID:	Not reported
Person Involved Business Name:	Not reported
Person Involved First Name:	Not reported
Person Involved Last Name:	Not reported
Person Involved Type:	Not reported
Person Involved Phone Number:	Not reported
Person Involved Primary Language:	Not reported
Hazmat Evacuated Measurement:	Not reported
Hazmat Story of Release:	Not reported
Remark:	Not reported
Incident District:	HAZMAT TEAM PORTLAND - 06
Date Added:	01/01/1985
Unit:	Not reported
Agency Phone:	0008233850
Osfm Incident Report Number:	930112
Dept. Responding:	HAZMAT TEAM PORTLAND - 06
Person Making Report:	PERRY SIGLER
Title:	LT
Agency:	HAZMAT TEAM PORTLAND - 06
Phone:	0008233850
Date Of Incident:	03/05/1993
Call Time:	4:36:00 PM
In Route:	12:00:00 AM
Arrival:	12:00:00 AM
Depart Scene:	12:00:00 AM
Back In Quarters:	12:00:00 AM
In Service:	6:11:00 PM
Dist Of Incident:	HAZMAT TEAM PORTLAND - 06
Were State Resources Used?:	False
Was Oers Notified?:	False
Oers Number:	Not reported
Team Number:	HM06
Agency Report Number:	93-8042
Unit:	Not reported
Highway:	Not reported
Mile Post:	Not reported
Scene Type:	Private Structure
Area Type:	Commercial
Responsible Party(Ies):	MORRIS LEE
Company:	PRINCETON ATHLETIC C
Respcontact:	Not reported
Address:	614 SW 11TH
Resp City:	PORTLAND
Resp State:	OR
Resp ZipCode:	Not reported
Phone:	0002222639
Resp Phone2:	Not reported
Weather:	0
Temperature:	0
Wind Speed:	0
Wind Direction:	Not reported

(Continued) **S102044834**

Were Haz Materials Released?:	True
Operation Performed:	Normal Operation
Cause:	Unknown
Vehicle And Cargo:	0
Fixed Property:	0
Total Loss:	$0.00
Hazmat Population Density:	Not reported
HazMat Actions Taken - Description:	Not reported
Hazmat Factors Contributing To Release:	Not reported
Hazmat DOT Hazard Classification:	Not reported
Hazmat CAS Number:	Not reported
Hazardous Materials Release:	Not reported
Fire Incident Type:	Not reported
Property Use:	Not reported
Latitude:	Not reported
Longitude:	Not reported
Hazmat Disposition:	Not reported

HAZMAT:

Casualties Id:	348
Incident Id:	930112
Casualties Type:	1
Injury Exp:	0
Injury Other:	2
Death Exp:	0
Death Other:	0
Hopitalized:	0

Chemical:

Chemical Info:	6510
Chemical Id:	35430
Incident Id:	930112
Chemical Name:	UNKNOWN CHEMICAL
UNNA:	Not reported
Amount At Risk:	0
Amount Released:	0
Amount Measured:	0
Biological:	False
Radiological:	False

Chemical Id:	35430
Chemical Name:	UNKNOWN CHEMICAL
Hazardous Ingredient:	UNKNOWN CHEMICAL
Hazardous Class 1:	9.0
Hazardous Class 2:	Not reported
Hazardous Rank:	2
Case Number:	Not reported
UNNA Number:	Not reported
EPA Pest Reg:	Not reported
EHA Chem:	Not reported
PSM Chem:	Not reported
CAA 112R Chem:	Not reported

Method:

Method Used Id:	5084
Incident Id:	930112
Identity Method:	5

(Continued) **S102044834**

Released:
Release Behavior Id: 4120
Incident Id: 930112
Behavior: 4

Narrative:
Narrative Id: 4148
Incident Id: 930112
Incident Narrative: WHILE RESPONSIBLE PARTY WAS MIXING POOL CHEMICALS HE INADVERTENTLY ADDED APPROX 3\\4 GALLONS OF MURIATIC ACID INSTEAD OF CHLORINE CHEMICAL REACTION OCCURRED BLDG EVACUATED UNTIL AREA VENTILATED AND PRODUCT CONTAINED
Incident Date: 3/5/1993

Responsble Party:	PRINCETON ATHLETIC C
RP Company:	Not reported
RP Address:	614 SW 11TH AVE
RP City,St,Zip:	PORTLAND, OR 97214
Facility ID:	960638
OERS Number:	Not reported
Dept Rsp:	PORTLAND BUREAU OF F&R&EMS
Narrative:	Not reported
Property Loss:	Not reported
Amount Released:	Not reported
Service County:	Not reported
Service Name:	Not reported
Incident Type:	Not reported
Civilian Casualty Activity:	Not reported
Chemical Name:	Not reported
Hazmat Area Affected:	Not reported
Hazmat Area Evacuated:	Not reported
Hazmat Container Type:	Not reported
Hazmat Physical State Released:	Not reported
Hazmat Released Into:	Not reported
Hazmat Released Volume Units:	Not reported
Hazmat Released Weight Units:	Not reported
Hazmat Released From:	Not reported
Hazmat Area Affected Measurement:	Not reported
Hazmat No. of People Evacuated:	Not reported
Hazmat No of Buildings Evacuated:	Not reported
Incident Content Loss:	Not reported
Civilian Casualty Patient Disposition:	Not reported
Incident Mixed Use Property:	Not reported
Location Type:	Not reported
Incident Aid Given Or Received:	Not reported
Incident AID Received from FDID:	Not reported
Incident Aided Department FDID:	Not reported
Person Involved Business Name:	Not reported
Person Involved First Name:	Not reported
Person Involved Last Name:	Not reported
Person Involved Type:	Not reported
Person Involved Phone Number:	Not reported
Person Involved Primary Language:	Not reported
Hazmat Evacuated Measurement:	Not reported
Hazmat Story of Release:	Not reported

(Continued) **S102044834**

Remark:	Not reported
Incident District:	PORTLAND BUREAU OF F&R&EMS
Date Added:	01/01/1985
Unit:	Not reported
Agency Phone:	5038233850
Osfm Incident Report Number:	960638
Dept. Responding:	PORTLAND BUREAU OF F&R&EMS
Person Making Report:	PERRY SIGLER
Title:	LT
Agency:	PORTLAND BUREAU OF F&R&EMS
Phone:	5038233850
Date Of Incident:	10/25/1996
Call Time:	5:15:00 AM
In Route:	12:00:00 AM
Arrival:	5:19:00 AM
Depart Scene:	12:00:00 AM
Back In Quarters:	12:00:00 AM
In Service:	6:00:00 AM
Dist Of Incident:	PORTLAND BUREAU OF F&R&EMS
Were State Resources Used?:	False
Was Oers Notified?:	False
Oers Number:	Not reported
Team Number:	HM06
Agency Report Number:	96-46387
Unit:	Not reported
Highway:	Not reported
Mile Post:	Not reported
Scene Type:	Public Structure
Area Type:	Commercial
Responsible Party(Ies):	PRINCETON ATHLETIC C
Company:	Not reported
Respcontact:	Not reported
Address:	614 SW 11TH AVE
Resp City:	PORTLAND
Resp State:	OR
Resp ZipCode:	97214
Phone:	5032222639
Resp Phone2:	Not reported
Weather:	0
Temperature:	0
Wind Speed:	0
Wind Direction:	Not reported
Were Haz Materials Released?:	True
Operation Performed:	Normal Operation
Cause:	Unknown
Vehicle And Cargo:	0
Fixed Property:	0
Total Loss:	$0.00
Hazmat Population Density:	Not reported
HazMat Actions Taken - Description:	Not reported
Hazmat Factors Contributing To Release:	Not reported
Hazmat DOT Hazard Classification:	Not reported
Hazmat CAS Number:	Not reported
Hazardous Materials Release:	Not reported
Fire Incident Type:	Not reported
Property Use:	Not reported
Latitude:	Not reported

(Continued) **S102044834**

Longitude: Not reported
Hazmat Disposition: Not reported

Chemical:
Chemical Info: 8010
Chemical Id: 35430
Incident Id: 960638
Chemical Name: UNKNOWN CHEMICAL
UNNA: Not reported
Amount At Risk: 0
Amount Released: 0
Amount Measured: 0
Biological: False
Radiological: False

Chemical Id: 35430
Chemical Name: UNKNOWN CHEMICAL
Hazardous Ingredient: UNKNOWN CHEMICAL
Hazardous Class 1: 9.0
Hazardous Class 2: Not reported
Hazardous Rank: 2
Case Number: Not reported
UNNA Number: Not reported
EPA Pest Reg: Not reported
EHA Chem: Not reported
PSM Chem: Not reported
CAA 112R Chem: Not reported

Method:
Method Used Id: 3278
Incident Id: 960638
Identity Method: 3

Method Used Id: 6178
Incident Id: 960638
Identity Method: 5

Released:
Release Behavior Id: 1980
Incident Id: 960638
Behavior: 1

Narrative:
Narrative Id: 6356
Incident Id: 960638
Incident Narrative: POOL ATTENDANT ON SCENE STATED WHILE MIXING POOL CHEMICALS HE ACCIDENTALLY ADDED A 7.9% PHOSPHANIC ACID TO A CHLORINE SOLUTION CAUSING A REACTION/ATTENDANT TRANSPORTED SELF TO HOSPITAL TO GET CHECKED OUT & WAS RELEASED/SAME TIME LATER WE WERE NOTIFIED &
Incident Date: 10/25/1996

BB1663 SE < 1/8 0.088 mi. 466 ft. | **ASSOCIATED HOSE PRODUCTS INCORPORATED**
801 SOUTHEAST ALDER STREET
PORTLAND, OR 97214 | **RCRA NonGen / NLR**
FINDS
ECHO | **1000170137**
ORD008934242

Site 19 of 21 in cluster BB

Relative: Higher

Actual: 42 ft.

RCRA NonGen / NLR:

Date form received by agency:	01/10/2001
Facility name:	ASSOCIATED HOSE PRODUCTS INC
Facility address:	801 SE ALDER PORTLAND, OR 97214
EPA ID:	ORD008934242
Mailing address:	PO BOX 15038 PORTLAND, OR 97293
Contact:	RICH SCAFIDI
Contact address:	PO BOX 15038 PORTLAND, OR 97293
Contact country:	US
Contact telephone:	503-232-0245
Contact email:	SALES@AHPHOSE.COM
EPA Region:	10
Classification:	Non-Generator
Description:	Handler: Non-Generators do not presently generate hazardous waste

Owner/Operator Summary:

Owner/operator name:	ASSOCIATED HOSE PRODUCTS INC
Owner/operator address:	PO BOX 15038 PORTLAND, OR 97293
Owner/operator country:	US
Owner/operator telephone:	503-232-0245
Owner/operator email:	Not reported
Owner/operator fax:	Not reported
Owner/operator extension:	Not reported
Legal status:	Private
Owner/Operator Type:	Owner
Owner/Op start date:	01/10/2001
Owner/Op end date:	Not reported

Handler Activities Summary:

U.S. importer of hazardous waste:	No
Mixed waste (haz. and radioactive):	No
Recycler of hazardous waste:	No
Transporter of hazardous waste:	No
Treater, storer or disposer of HW:	No
Underground injection activity:	No
On-site burner exemption:	No
Furnace exemption:	No
Used oil fuel burner:	No
Used oil processor:	No
User oil refiner:	No
Used oil fuel marketer to burner:	No
Used oil Specification marketer:	No
Used oil transfer facility:	No
Used oil transporter:	No

Historical Generators:

Date form received by agency:	01/31/2000
Site name:	ASSOCIATED HOSE PRODUCTS INC

ASSOCIATED HOSE PRODUCTS INCORPORATED (Continued) **1000170137**

Classification: Not a generator, verified

Hazardous Waste Summary:

. Waste code: NONE
. Waste name: None

Violation Status: No violations found

FINDS:

Registry ID: 110004778241

Environmental Interest/Information System

OR-DEQ (Oregon - Department Of Environmental Quality) is a regulatory agency whose job is to protect the quality of Oregon's Environment. DEQ uses a combination of technical assistance, inspections and permitting to help public and private facilities and citizens understand and comply with state and federal environmental regulations.

RCRAInfo is a national information system that supports the Resource Conservation and Recovery Act (RCRA) program through the tracking of events and activities related to facilities that generate, transport, and treat, store, or dispose of hazardous waste. RCRAInfo allows RCRA program staff to track the notification, permit, compliance, and corrective action activities required under RCRA.

Click this hyperlink while viewing on your computer to access additional FINDS: detail in the EDR Site Report.

ECHO:
Envid: 1000170137
Registry ID: 110004778241
DFR URL: http://echo.epa.gov/detailed-facility-report?fid=110004778241

BJ1664 **GRAND & BENEDICTS BLDG** **OR LUST** **S106777221**
SSE **111 SE BELMONT** **N/A**
< 1/8 **PORTLAND, OR 97232**
0.088 mi.
467 ft. **Site 3 of 12 in cluster BJ**

Relative:
Higher

Actual:
38 ft.

LUST:
Region: North Western Region
Facility ID: 26-04-1768
Cleanup Received Date: 09/01/2004
Cleanup Start Date: 09/01/2004
Cleanup Complete Date: 01/21/2005
Decode for Region: North West Region

BJ1665 SSE < 1/8 0.088 mi. 467 ft. — **GRAND & BENEDICTS BLDG, 111 SE BELMONT, PORTLAND, OR** — **OR RGA LUST** — **S115368064, N/A**

Site 4 of 12 in cluster BJ

Relative: Higher
Actual: 38 ft.

RGA LUST:

2012	GRAND & BENEDICTS BLDG	111 SE BELMONT
2011	GRAND & BENEDICTS BLDG	111 SE BELMONT
2010	GRAND & BENEDICTS BLDG	111 SE BELMONT
2009	GRAND & BENEDICTS BLDG	111 SE BELMONT
2008	GRAND & BENEDICTS BLDG	111 SE BELMONT
2007	GRAND & BENEDICTS BLDG	111 SE BELMONT
2006	GRAND & BENEDICTS BLDG	111 SE BELMONT
2005	GRAND & BENEDICTS BLDG	111 SE BELMONT
2004	GRAND & BENEDICTS BLDG	111 SE BELMONT

BJ1666 SSE < 1/8 0.088 mi. 467 ft. — **GRAND & BENEDICTS BLDG, 111 SE BELMONT ST, PORTLAND, OR 97214** — **FINDS** — **1011949983, N/A**

Site 5 of 12 in cluster BJ

Relative: Higher
Actual: 38 ft.

FINDS:

Registry ID: 110037742958

Environmental Interest/Information System

OR-DEQ (Oregon - Department Of Environmental Quality) is a regulatory agency whose job is to protect the quality of Oregon's Environment. DEQ uses a combination of technical assistance, inspections and permitting to help public and private facilities and citizens understand and comply with state and federal environmental regulations.

Click this hyperlink while viewing on your computer to access additional FINDS: detail in the EDR Site Report.

BC1667 ESE < 1/8 0.089 mi. 470 ft. — **NORTHWEST MEDICAL, 1010 SE STARK, PORTLAND, OR 97214** — **OR HSIS** — **S105746115, N/A**

Site 14 of 21 in cluster BC

Relative: Higher
Actual: 70 ft.

HSIS:

Facility ID:	072184
Department Or Division Of Company:	Not reported
Extremely Hazardous Substance:	N
Facility Has Written Emergency Plan:	Y

NORTHWEST MEDICAL (Continued) **S105746115**

Contains 112R:	N
NAICS Code 1:	446199
NAICS Desc 1:	ALL OTHER HEALTH & PERSONAL CARE STORES
NAICS Code 2:	000000
NAICS Desc 2:	Not reported
Manager Name:	TRINA R BANDELOW
Business Phone:	5032346219
Mailing Address:	PO BOX 2984
Mailing City:	PORTLAND
Mailing State:	OR
Mailing Zip:	97208
No. of Employees:	19
Day Phone:	5032346219
Placard:	N
Fire Dept Code:	0291
FD:	PORTLAND FIRE & RESCUE
Sprinkler System:	Y
Emergency Contact:	TRINA R BANDELOW
Emergency Procedure:	MAIN OFFICE ACHC POLICIES & PROCEDURES MANUAL
Business Type:	SALE & RENTAL OF MEDICAL EQUIPMENT
Facility Type:	Not reported
Division/Department:	Not reported
Facility Status:	Not reported
Status TRI:	Not reported
Status RMP:	Not reported
Status PSM:	Not reported
Status CR2K:	Not reported
Status 302:	Not reported
Owner Name:	Not reported
Latest Report ID:	Not reported
Case Number:	Not reported
Chemical Name:	Not reported
EHS Name:	Not reported
Is Pure:	Not reported
Is Mix:	Not reported
Is EHS:	Not reported
Mixture Component:	Not reported
Maximum DailyAmount Code:	Not reported
Maximum DailyAmount Unit:	Not reported
Chemical Added Date:	Not reported
Is ChemPSM:	Not reported
Is Chem112r:	Not reported
Is Chem302:	Not reported
Is Pesticide:	Not reported
Is Fertilizer:	Not reported
Physical State:	Not reported
UNNA Number:	Not reported
NFPA Health:	Not reported
NFPA Flammability:	Not reported
NFPA Reactivity:	Not reported
NFPA Special Notice:	Not reported
Hazards:	Not reported
No# of Days Onsite:	Not reported
Latitude:	Not reported
Longitude:	Not reported

Facility:

Chemical Name:	OXYGEN

NORTHWEST MEDICAL (Continued) **S105746115**

Physical Description:	GAS
Case Number:	7782447
Facility Id:	072184
Physical State Of The Substance:	3
Avag Amt Possessed During Year CD:	20
Max Amt Possessed During Year CD:	20
Applicable Unit Of Measure Code:	3
Description Of The Unit Of Measure:	CUBIC FEET
Type Code:	L
Description:	CYLINDER
Type Code:	Not reported
Temperature Description:	Not reported
Pressure of Code:	1
Pressure Description:	NORMAL PRESSURE
Pressure of Code:	Not reported
Pressure Description:	Not reported
Temperature Description:	NORMAL TEMPERATURE
Temperature of The Hazardous Substance Code:	4
Temperature Description:	Not reported
Temperature of The Hazardous Substance Code:	Not reported
Days Hazardous Substance On Site During Year:	365
Is The Substance Protected A Trade Secret:	False
Description Of The Max Qnty Code:	1,000-4,999
Description Of The Avg Qnty Code:	1,000-4,999
Most Hazardous Ingridient:	OXYGEN
United Nations/north America 4 Digit Class Number:	1072
Hazard Rank:	2
EHS Ingredient:	NONE LISTED ON SDS
Substance Pure:	True
Substance Mix:	False
First Hazardous Class Code For Chemical:	Oxidizers
Second Hazardous Class Code For Chemical:	Non-flammable Gas
Third Hazardous Class Code For Chemical:	Not reported
Hazard Class 1 Of The Chemical:	5.1
Hazard Class 2 Of The Chemical:	2.2
Hazard Class 3 Of The Chemical:	Not reported

Chemical:

Chemical Name:	OXYGEN
United Nations/north America 4 Digit Class Number:	1072
Chemical Abstract Service Identifier Number:	7782447
Chemical Is Extremely Hazardous Substance (EHS):	N
First Hazardous Class Code For Chemical:	Oxidizers
Second Hazardous Class Code For Chemical:	Non-flammable Gas
Third Hazardous Class Code For Chemical:	Not reported
Hazard Class 1 Of The Chemical:	5.1
Hazard Class 2 Of The Chemical:	2.2
Hazard Class 3 Of The Chemical:	Not reported
Chemical Is A Toxic 313 Chemical:	N
EPA Pesticide Registration Number:	Not reported
Contains 112R:	N
Contains EHS:	N
Fertilizer:	N
Pesticide:	N
Contains 313:	N

AY1668 **OR HAZMAT** **S101950802**
West **409 SW 12TH** **N/A**
< 1/8 **PORTLAND, OR 97205**
0.089 mi.
471 ft. **Site 18 of 27 in cluster AY**

Relative:
Higher

Actual:
72 ft.

HAZMAT:

Responsble Party:	MURCEL LAHSENE
RP Company:	JAKE'S CRAWFISH
RP Address:	401 SW 12TH
RP City,St,Zip:	PORTLAND, OR 97205
Facility ID:	890277
OERS Number:	Not reported
Dept Rsp:	PORTLAND BUREAU OF F&R&EMS
Narrative:	Not reported
Property Loss:	Not reported
Amount Released:	Not reported
Service County:	Not reported
Service Name:	Not reported
Incident Type:	Not reported
Civilian Casualty Activity:	Not reported
Chemical Name:	Not reported
Hazmat Area Affected:	Not reported
Hazmat Area Evacuated:	Not reported
Hazmat Container Type:	Not reported
Hazmat Physical State Released:	Not reported
Hazmat Released Into:	Not reported
Hazmat Released Volume Units:	Not reported
Hazmat Released Weight Units:	Not reported
Hazmat Released From:	Not reported
Hazmat Area Affected Measurement:	Not reported
Hazmat No. of People Evacuated:	Not reported
Hazmat No of Buildings Evacuated:	Not reported
Incident Content Loss:	Not reported
Civilian Casualty Patient Disposition:	Not reported
Incident Mixed Use Property:	Not reported
Location Type:	Not reported
Incident Aid Given Or Received:	Not reported
Incident AID Received from FDID:	Not reported
Incident Aided Department FDID:	Not reported
Person Involved Business Name:	Not reported
Person Involved First Name:	Not reported
Person Involved Last Name:	Not reported
Person Involved Type:	Not reported
Person Involved Phone Number:	Not reported
Person Involved Primary Language:	Not reported
Hazmat Evacuated Measurement:	Not reported
Hazmat Story of Release:	Not reported
Remark:	Not reported
Incident District:	PORTLAND BUREAU OF F&R&EMS
Date Added:	01/01/1985
Unit:	Not reported
Agency Phone:	5032480203
Osfm Incident Report Number:	890277
Dept. Responding:	PORTLAND BUREAU OF F&R&EMS
Person Making Report:	WILLIAM KNOTTS
Title:	LT E-16C
Agency:	PORTLAND BUREAU OF F&R&EMS
Phone:	5032480203

(Continued) **S101950802**

Date Of Incident:	07/25/1989
Call Time:	11:48:00 AM
In Route:	12:00:00 AM
Arrival:	12:03:00 PM
Depart Scene:	12:00:00 AM
Back In Quarters:	12:00:00 AM
In Service:	12:39:00 PM
Dist Of Incident:	PORTLAND BUREAU OF F&R&EMS
Were State Resources Used?:	False
Was Oers Notified?:	False
Oers Number:	Not reported
Team Number:	Not reported
Agency Report Number:	89-32224
Unit:	Not reported
Highway:	Not reported
Mile Post:	Not reported
Scene Type:	Public Structure
Area Type:	Commercial
Responsible Party(Ies):	MURCEL LAHSENE
Company:	JAKE'S CRAWFISH
Respcontact:	Not reported
Address:	401 SW 12TH
Resp City:	PORTLAND
Resp State:	OR
Resp ZipCode:	97205
Phone:	5032201886
Resp Phone2:	Not reported
Weather:	0
Temperature:	0
Wind Speed:	0
Wind Direction:	Not reported
Were Haz Materials Released?:	True
Operation Performed:	Normal Operation
Cause:	Unknown
Vehicle And Cargo:	0
Fixed Property:	0
Total Loss:	$0.00
Hazmat Population Density:	Not reported
HazMat Actions Taken - Description:	Not reported
Hazmat Factors Contributing To Release:	Not reported
Hazmat DOT Hazard Classification:	Not reported
Hazmat CAS Number:	Not reported
Hazardous Materials Release:	Not reported
Fire Incident Type:	Not reported
Property Use:	Not reported
Latitude:	Not reported
Longitude:	Not reported
Hazmat Disposition:	Not reported

Chemical:

Chemical Info:	5501
Chemical Id:	35430
Incident Id:	890277
Chemical Name:	UNKNOWN CHEMICAL
UNNA:	Not reported
Amount At Risk:	0
Amount Released:	0
Amount Measured:	0

(Continued) **S101950802**

Biological: False
Radiological: False

Chemical Id: 35430
Chemical Name: UNKNOWN CHEMICAL
Hazardous Ingredient: UNKNOWN CHEMICAL
Hazardous Class 1: 9.0
Hazardous Class 2: Not reported
Hazardous Rank: 2
Case Number: Not reported
UNNA Number: Not reported
EPA Pest Reg: Not reported
EHA Chem: Not reported
PSM Chem: Not reported
CAA 112R Chem: Not reported

Method:
Method Used Id: 4309
Incident Id: 890277
Identity Method: 5

Released:
Release Behavior Id: 1000
Incident Id: 890277
Behavior: 1

Narrative:
Narrative Id: 2649
Incident Id: 890277
Incident Narrative: HM-16 WAS CALLED BY STAFF PERSONNEL BILL HYLE TO INVESTIGATE COMPLAINT OF INTERMITTENT ODOR IN APARTMENTS ABOVE RESTAURANT. CHECKING WITH EXECUTIVE CHEF MR. LAHSENE HM-16 FOUND THAT THERE WERE SOME SMALL PROBLEMS WITH A WATER HEATER AND A GRILL. NORTHWEST NATURAL GAS CO. HAD BEEN ON SCENE AND STATED THERE WAS NO DANGER. SERVICE PERSONNEL HAD BEEN CALLED TO REPAIR BOTH APPLIANCES. OCCUPANTS OF APARTMENTS ABOVE WERE ADVISED OF SITUATION. ONLY TRACE AMOUNTS MAY HAVE LEAKED AND THERE WAS NO ODOR IN AREA AT TIME OF INVESTIGATION.
Incident Date: 7/25/1989

BO1669 **WHITE POWDER** **RCRA NonGen / NLR** **1005444617**
NE **729 NE OREGON ST BLOCK** **FINDS** **ORQ000020651**
< 1/8 **PORTLAND, OR 97232** **ECHO**
0.090 mi.
473 ft. **Site 1 of 5 in cluster BO**

Relative:
Higher

Actual:
126 ft.

RCRA NonGen / NLR:
Date form received by agency: 12/31/2004
Facility name: OREGON SQUARE
Facility address: 729 NE OREGON ST BLOCK
PORTLAND, OR 97232
EPA ID: ORQ000020651
Mailing address: 825 NE MULTNOMAH STREET SUITE
PORTLAND, OR 97232
Contact: WADE LANGE

WHITE POWDER (Continued) **1005444617**

Contact address: 825 NE MULTNOMAH STREET SUITE
PORTLAND, OR 97232
Contact country: US
Contact telephone: 503-233-4048
Contact email: Not reported
EPA Region: 10
Classification: Non-Generator
Description: Handler: Non-Generators do not presently generate hazardous waste

Owner/Operator Summary:
Owner/operator name: LLOYD DISTRICT PROPERTIES
Owner/operator address: 825 NE MULTNOMAH STE 1275
PORTLAND, OR 97232
Owner/operator country: US
Owner/operator telephone: 503-233-4048
Owner/operator email: Not reported
Owner/operator fax: Not reported
Owner/operator extension: Not reported
Legal status: Private
Owner/Operator Type: Owner
Owner/Op start date: 09/29/1995
Owner/Op end date: Not reported

Owner/operator name: ASHFORTH PACIFIC, INC.
Owner/operator address: 825 NE MULTNOMAH, SUITE 1275
PORTLAND, OR 97232
Owner/operator country: US
Owner/operator telephone: 503-233-4048
Owner/operator email: Not reported
Owner/operator fax: Not reported
Owner/operator extension: Not reported
Legal status: Private
Owner/Operator Type: Operator
Owner/Op start date: 09/29/1995
Owner/Op end date: Not reported

Handler Activities Summary:
U.S. importer of hazardous waste: No
Mixed waste (haz. and radioactive): No
Recycler of hazardous waste: No
Transporter of hazardous waste: No
Treater, storer or disposer of HW: No
Underground injection activity: No
On-site burner exemption: No
Furnace exemption: No
Used oil fuel burner: No
Used oil processor: No
User oil refiner: No
Used oil fuel marketer to burner: No
Used oil Specification marketer: No
Used oil transfer facility: No
Used oil transporter: No

Historical Generators:
Date form received by agency: 05/30/2003
Site name: OREGON SQUARE

WHITE POWDER (Continued) **1005444617**

Classification: Not a generator, verified

Date form received by agency: 05/16/2002
Site name: OREGON SQUARE
Classification: Not a generator, verified

Hazardous Waste Summary:

. Waste code: NA
. Waste name: NA

Violation Status: No violations found

FINDS:

Registry ID: 110012566204

Environmental Interest/Information System
OR-DEQ (Oregon - Department Of Environmental Quality) is a regulatory agency whose job is to protect the quality of Oregon's Environment. DEQ uses a combination of technical assistance, inspections and permitting to help public and private facilities and citizens understand and comply with state and federal environmental regulations.

RCRAInfo is a national information system that supports the Resource Conservation and Recovery Act (RCRA) program through the tracking of events and activities related to facilities that generate, transport, and treat, store, or dispose of hazardous waste. RCRAInfo allows RCRA program staff to track the notification, permit, compliance, and corrective action activities required under RCRA.

Click this hyperlink while viewing on your computer to access additional FINDS: detail in the EDR Site Report.

ECHO:
Envid: 1005444617
Registry ID: 110012566204
DFR URL: http://echo.epa.gov/detailed-facility-report?fid=110012566204

BO1670 **OR SPILLS** **S118185753**
NE **729 NE OREGON ST** **N/A**
< 1/8 **PORTLAND, OR 97232**
0.090 mi.
473 ft. **Site 2 of 5 in cluster BO**

Relative:
Higher

Actual:
126 ft.

OR SPILLS:
Facility ID: 2004-2131
Incident Status: Archive
Material: Not reported
Quantity: Not reported
Unit of Measure: Not reported
Release Date: 09/20/2004
Description: White powder substance found in letter delivered to multi-office complex. Hazmat 6 and FBI on-scene. Notified Jack Wylie of DEQ spill program at 1810. Jack forwarded initial page message to Dan Hickman

(Continued) **S118185753**

(DEQ lab) and Mike Greenburg (spill program coordinator). Attempted to call Alan Bronson at 1813 and 1828 with no success.
Lat/Long: 45.5286 / -122.6582
Source: Other
Media: Not reported
Responsible Company: Not reported
Responsible Address: Not reported
Responsible City,St,Zip: Not reported

Facility ID: 2004-2131
Incident Status: Archive
Material: Not reported
Quantity: Not reported
Unit of Measure: Not reported
Release Date: 09/20/2004
Description: White powder substance found in letter delivered to multi-office complex. Hazmat 6 and FBI on-scene. Notified Jack Wylie of DEQ spill program at 1810. Jack forwarded initial page message to Dan Hickman (DEQ lab) and Mike Greenburg (spill program coordinator). Attempted to call Alan Bronson at 1813 and 1828 with no success.
Lat/Long: 45.5286 / -122.6582
Source: Other
Media: Suspected, unknown, or no discharge
Responsible Company: Not reported
Responsible Address: Not reported
Responsible City,St,Zip: Not reported

AY1671 **ENWAVE ENERGY PORTLAND LLC** **OR AIRS** **S110638754**
West **1225 W BURNSIDE ST** **OR HSIS** **N/A**
< 1/8 **PORTLAND, OR 97209**
0.091 mi.
480 ft. **Site 19 of 27 in cluster AY**

Relative:
Higher

Actual:
68 ft.

OR AIRS:

Year:	Not reported
Emission:	Not reported
Permit Number:	26-0040-18-01
Permit Type:	General (2) ACDP
Expiration Date:	08/01/2021
Source ID:	Not reported
Issue Date:	12/16/2011
NAICS Code:	221112
Is Primary:	Not reported
SIC Code:	4911
Is Primary:	Not reported
Latitude:	45.5229
Longitude:	-122.6833
Poll:	Not reported
Emission Source Code:	Not reported
Process Code:	Not reported
SCC:	Not reported
Emission Source Description:	Not reported
Process Description:	Not reported
Throughput:	Not reported
Process Unit:	Not reported
Throughput Type:	Not reported

ENWAVE ENERGY PORTLAND LLC (Continued) **S110638754**

HSIS:

Facility ID:	113044
Department Or Division Of Company:	PORTLAND TEC
Extremely Hazardous Substance:	Y
Facility Has Written Emergency Plan:	N
Contains 112R:	N
NAICS Code 1:	517110
NAICS Desc 1:	WIRED TELECOMMUNICATIONS CARRIERS
NAICS Code 2:	000000
NAICS Desc 2:	Not reported
Manager Name:	VINOD KUMAR
Business Phone:	5036291900
Mailing Address:	21101 NW EVERGREEN PKWY
Mailing City:	HILLSBORO
Mailing State:	OR
Mailing Zip:	97124
No. of Employees:	2
Day Phone:	7322824001
Placard:	Y
Fire Dept Code:	0291
FD:	PORTLAND FIRE & RESCUE
Sprinkler System:	Y
Emergency Contact:	NETWORK MGMT CENTER
Emergency Procedure:	Not reported
Business Type:	COMMUNICATIONS SVCS
Facility Type:	Not reported
Division/Department:	Not reported
Facility Status:	Not reported
Status TRI:	Not reported
Status RMP:	Not reported
Status PSM:	Not reported
Status CR2K:	Not reported
Status 302:	Not reported
Owner Name:	Not reported
Latest Report ID:	Not reported
Case Number:	Not reported
Chemical Name:	Not reported
EHS Name:	Not reported
Is Pure:	Not reported
Is Mix:	Not reported
Is EHS:	Not reported
Mixture Component:	Not reported
Maximum DailyAmount Code:	Not reported
Maximum DailyAmount Unit:	Not reported
Chemical Added Date:	Not reported
Is ChemPSM:	Not reported
Is Chem112r:	Not reported
Is Chem302:	Not reported
Is Pesticide:	Not reported
Is Fertilizer:	Not reported
Physical State:	Not reported
UNNA Number:	Not reported
NFPA Health:	Not reported
NFPA Flammability:	Not reported
NFPA Reactivity:	Not reported
NFPA Special Notice:	Not reported
Hazards:	Not reported

ENWAVE ENERGY PORTLAND LLC (Continued) **S110638754**

No# of Days Onsite:	Not reported
Latitude:	Not reported
Longitude:	Not reported

Facility:

Chemical Name:	LEAD ACID BATTERIES
Physical Description:	SOLID
Case Number:	Not reported
Facility Id:	113044
Physical State Of The Substance:	1
Avag Amt Possessed During Year CD:	41
Max Amt Possessed During Year CD:	41
Applicable Unit Of Measure Code:	1
Description Of The Unit Of Measure:	POUNDS
Type Code:	R
Description:	OTHER
Type Code:	Not reported
Temperature Description:	Not reported
Pressure of Code:	1
Pressure Description:	NORMAL PRESSURE
Pressure of Code:	Not reported
Pressure Description:	Not reported
Temperature Description:	NORMAL TEMPERATURE
Temperature of The Hazardous Substance Code:	4
Temperature Description:	Not reported
Temperature of The Hazardous Substance Code:	Not reported
Days Hazardous Substance On Site During Year:	365
Is The Substance Protected A Trade Secret:	False
Description Of The Max Qnty Code:	250,000-499,999
Description Of The Avg Qnty Code:	250,000-499,999
Most Hazardous Ingridient:	SULFURIC ACID
United Nations/north America 4 Digit Class Number:	2794
Hazard Rank:	4
EHS Ingredient:	SULFURIC ACID
Substance Pure:	False
Substance Mix:	True
First Hazardous Class Code For Chemical:	Acute Health Hazard
Second Hazardous Class Code For Chemical:	Corrosive Material
Third Hazardous Class Code For Chemical:	Chronic Health Hazard
Hazard Class 1 Of The Chemical:	6.3
Hazard Class 2 Of The Chemical:	8.0
Hazard Class 3 Of The Chemical:	6.4

Chemical:

Chemical Name:	LEAD ACID BATTERIES
United Nations/north America 4 Digit Class Number:	2794
Chemical Abstract Service Identifier Number:	Not reported
Chemical Is Extremely Hazardous Substance (EHS):	N
First Hazardous Class Code For Chemical:	Acute Health Hazard
Second Hazardous Class Code For Chemical:	Corrosive Material
Third Hazardous Class Code For Chemical:	Chronic Health Hazard
Hazard Class 1 Of The Chemical:	6.3
Hazard Class 2 Of The Chemical:	8.0
Hazard Class 3 Of The Chemical:	6.4
Chemical Is A Toxic 313 Chemical:	N
EPA Pesticide Registration Number:	Not reported
Contains 112R:	N
Contains EHS:	Y

ENWAVE ENERGY PORTLAND LLC (Continued) **S110638754**

Fertilizer:	N
Pesticide:	N
Contains 313:	Y

Chemical Name:	DIESEL
Physical Description:	LIQUID
Case Number:	68476346
Facility Id:	113044
Physical State Of The Substance:	2
Avag Amt Possessed During Year CD:	30
Max Amt Possessed During Year CD:	30
Applicable Unit Of Measure Code:	2
Description Of The Unit Of Measure:	GALLONS
Type Code:	B
Description:	UNDERGROUND TANK
Type Code:	C
Temperature Description:	TANK INSIDE BUILDING
Pressure of Code:	1
Pressure Description:	NORMAL PRESSURE
Pressure of Code:	1
Pressure Description:	NORMAL PRESSURE
Temperature Description:	NORMAL TEMPERATURE
Temperature of The Hazardous Substance Code:	4
Temperature Description:	NORMAL TEMPERATURE
Temperature of The Hazardous Substance Code:	4
Days Hazardous Substance On Site During Year:	365
Is The Substance Protected A Trade Secret:	False
Description Of The Max Qnty Code:	10,000-49,999
Description Of The Avg Qnty Code:	10,000-49,999
Most Hazardous Ingridient:	PETROLEUM DISTILLATES
United Nations/north America 4 Digit Class Number:	1202
Hazard Rank:	2
EHS Ingredient:	Not reported
Substance Pure:	False
Substance Mix:	True
First Hazardous Class Code For Chemical:	Flammable and Combustible Liquid
Second Hazardous Class Code For Chemical:	Acute Health Hazard
Third Hazardous Class Code For Chemical:	Chronic Health Hazard
Hazard Class 1 Of The Chemical:	3.0
Hazard Class 2 Of The Chemical:	6.3
Hazard Class 3 Of The Chemical:	6.4

Chemical:

Chemical Name:	DIESEL
United Nations/north America 4 Digit Class Number:	1202
Chemical Abstract Service Identifier Number:	68476346
Chemical Is Extremely Hazardous Substance (EHS):	N
First Hazardous Class Code For Chemical:	Flammable and Combustible Liquid
Second Hazardous Class Code For Chemical:	Acute Health Hazard
Third Hazardous Class Code For Chemical:	Chronic Health Hazard
Hazard Class 1 Of The Chemical:	3.0
Hazard Class 2 Of The Chemical:	6.3
Hazard Class 3 Of The Chemical:	6.4
Chemical Is A Toxic 313 Chemical:	N
EPA Pesticide Registration Number:	Not reported
Contains 112R:	N
Contains EHS:	N

ENWAVE ENERGY PORTLAND LLC (Continued) **S110638754**

Fertilizer:	N
Pesticide:	N
Contains 313:	Y

Facility ID:	087742
Department Or Division Of Company:	Not reported
Extremely Hazardous Substance:	Not reported
Facility Has Written Emergency Plan:	Not reported
Contains 112R:	Not reported
NAICS Code 1:	Not reported
NAICS Desc 1:	Not reported
NAICS Code 2:	Not reported
NAICS Desc 2:	Not reported
Manager Name:	Not reported
Business Phone:	Not reported
Mailing Address:	Not reported
Mailing City:	Not reported
Mailing State:	Not reported
Mailing Zip:	Not reported
No. of Employees:	Not reported
Day Phone:	Not reported
Placard:	Not reported
Fire Dept Code:	Not reported
FD:	PORTLAND FIRE & RESCUE
Sprinkler System:	Not reported
Emergency Contact:	Not reported
Emergency Procedure:	Not reported
Business Type:	Not reported
Facility Type:	Private
Division/Department:	PORTLAND DISTRICT COOLING
Facility Status:	ACTIVE
Status TRI:	Active
Status RMP:	Active
Status PSM:	Active
Status CR2K:	Inactive
Status 302:	Active
Owner Name:	Adam Weyer
Latest Report ID:	27205
Case Number:	306832
Chemical Name:	REFRIGERANT 123
EHS Name:	Not reported
Is Pure:	No
Is Mix:	Yes
Is EHS:	Not reported
Mixture Component:	Not reported
Maximum DailyAmount Code:	11
Maximum DailyAmount Unit:	gal
Chemical Added Date:	10/24/2016
Is ChemPSM:	No
Is Chem112r:	No
Is Chem302:	No
Is Pesticide:	No
Is Fertilizer:	No
Physical State:	Liquid
UNNA Number:	0

ENWAVE ENERGY PORTLAND LLC (Continued) **S110638754**

NFPA Health:	Not reported
NFPA Flammability:	Not reported
NFPA Reactivity:	Not reported
NFPA Special Notice:	Not reported
Hazards:	Health Respiratory, Health SpecificOrganToxicity
No# of Days Onsite:	365
Latitude:	45.5233
Longitude:	-122.684

Facility:

Chemical Name:	REFRIGERANT 123
Physical Description:	GAS
Case Number:	306832
Facility Id:	087742
Physical State Of The Substance:	3
Avag Amt Possessed During Year CD:	11
Max Amt Possessed During Year CD:	11
Applicable Unit Of Measure Code:	2
Description Of The Unit Of Measure:	GALLONS
Type Code:	R
Description:	OTHER
Type Code:	Not reported
Temperature Description:	Not reported
Pressure of Code:	2
Pressure Description:	GREATER THAN NORMAL PRESSURE
Pressure of Code:	Not reported
Pressure Description:	Not reported
Temperature Description:	LESS THAN NORMAL TEMPERATURE BUT NOT CRYOGENIC
Temperature of The Hazardous Substance Code:	6
Temperature Description:	Not reported
Temperature of The Hazardous Substance Code:	Not reported
Days Hazardous Substance On Site During Year:	365
Is The Substance Protected A Trade Secret:	False
Description Of The Max Qnty Code:	500-999
Description Of The Avg Qnty Code:	500-999
Most Hazardous Ingridient:	2,2-DICHLORO-1,1,1 TRIFLUOROETHANE
United Nations/north America 4 Digit Class Number:	0000
Hazard Rank:	2
EHS Ingredient:	NONE LISTED ON MSDS
Substance Pure:	False
Substance Mix:	True
First Hazardous Class Code For Chemical:	Acute Health Hazard
Second Hazardous Class Code For Chemical:	Not reported
Third Hazardous Class Code For Chemical:	Not reported
Hazard Class 1 Of The Chemical:	6.3
Hazard Class 2 Of The Chemical:	Not reported
Hazard Class 3 Of The Chemical:	Not reported

Chemical:

Chemical Name:	REFRIGERANT 123
United Nations/north America 4 Digit Class Number:	0000
Chemical Abstract Service Identifier Number:	306832
Chemical Is Extremely Hazardous Substance (EHS):	N
First Hazardous Class Code For Chemical:	Acute Health Hazard
Second Hazardous Class Code For Chemical:	Not reported
Third Hazardous Class Code For Chemical:	Not reported
Hazard Class 1 Of The Chemical:	6.3
Hazard Class 2 Of The Chemical:	Not reported

ENWAVE ENERGY PORTLAND LLC (Continued) **S110638754**

Hazard Class 3 Of The Chemical:	Not reported
Chemical Is A Toxic 313 Chemical:	N
EPA Pesticide Registration Number:	Not reported
Contains 112R:	N
Contains EHS:	N
Fertilizer:	N
Pesticide:	N
Contains 313:	Y

AY1672 **VEOLIA ENERGY PORTLAND LLC** **OR HSIS** **S111256721**
West **1225 W BURNSIDE** **N/A**
< 1/8 **PORTLAND, OR 97209**
0.091 mi.
480 ft. **Site 20 of 27 in cluster AY**

Relative:
Higher

Actual:
68 ft.

HSIS:

Facility ID:	087742
Department Or Division Of Company:	PORTLAND DISTRICT COOLING
Extremely Hazardous Substance:	N
Facility Has Written Emergency Plan:	Y
Contains 112R:	N
NAICS Code 1:	221330
NAICS Desc 1:	STEAM & AIR-CONDITIONING SUPPLY
NAICS Code 2:	000000
NAICS Desc 2:	Not reported
Manager Name:	HOWARD HAMILTON
Business Phone:	5032231902
Mailing Address:	3731 WILSHIRE BLDV STE 600
Mailing City:	LOS ANGELES
Mailing State:	CA
Mailing Zip:	90010
No. of Employees:	2
Day Phone:	5038414190
Placard:	Y
Fire Dept Code:	0291
FD:	PORTLAND FIRE & RESCUE
Sprinkler System:	Y
Emergency Contact:	GEORGE PORTWOOD
Emergency Procedure:	OFFICE
Business Type:	CENTRAL COOLING PLANT OPERATION
Facility Type:	Not reported
Division/Department:	Not reported
Facility Status:	Not reported
Status TRI:	Not reported
Status RMP:	Not reported
Status PSM:	Not reported
Status CR2K:	Not reported
Status 302:	Not reported
Owner Name:	Not reported
Latest Report ID:	Not reported
Case Number:	Not reported
Chemical Name:	Not reported
EHS Name:	Not reported
Is Pure:	Not reported
Is Mix:	Not reported
Is EHS:	Not reported

VEOLIA ENERGY PORTLAND LLC (Continued) **S111256721**

Mixture Component:	Not reported
Maximum DailyAmount Code:	Not reported
Maximum DailyAmount Unit:	Not reported
Chemical Added Date:	Not reported
Is ChemPSM:	Not reported
Is Chem112r:	Not reported
Is Chem302:	Not reported
Is Pesticide:	Not reported
Is Fertilizer:	Not reported
Physical State:	Not reported
UNNA Number:	Not reported
NFPA Health:	Not reported
NFPA Flammability:	Not reported
NFPA Reactivity:	Not reported
NFPA Special Notice:	Not reported
Hazards:	Not reported
No# of Days Onsite:	Not reported
Latitude:	Not reported
Longitude:	Not reported

Facility:

Chemical Name:	REFRIGERANT 123
Physical Description:	GAS
Case Number:	306832
Facility Id:	087742
Physical State Of The Substance:	3
Avag Amt Possessed During Year CD:	11
Max Amt Possessed During Year CD:	11
Applicable Unit Of Measure Code:	2
Description Of The Unit Of Measure:	GALLONS
Type Code:	R
Description:	OTHER
Type Code:	Not reported
Temperature Description:	Not reported
Pressure of Code:	2
Pressure Description:	GREATER THAN NORMAL PRESSURE
Pressure of Code:	Not reported
Pressure Description:	Not reported
Temperature Description:	LESS THAN NORMAL TEMPERATURE BUT NOT CRYOGENIC
Temperature of The Hazardous Substance Code:	6
Temperature Description:	Not reported
Temperature of The Hazardous Substance Code:	Not reported
Days Hazardous Substance On Site During Year:	365
Is The Substance Protected A Trade Secret:	False
Description Of The Max Qnty Code:	500-999
Description Of The Avg Qnty Code:	500-999
Most Hazardous Ingridient:	2,2-DICHLORO-1,1,1 TRIFLUOROETHANE
United Nations/north America 4 Digit Class Number:	0000
Hazard Rank:	2
EHS Ingredient:	NONE LISTED ON MSDS
Substance Pure:	False
Substance Mix:	True
First Hazardous Class Code For Chemical:	Acute Health Hazard
Second Hazardous Class Code For Chemical:	Not reported
Third Hazardous Class Code For Chemical:	Not reported
Hazard Class 1 Of The Chemical:	6.3
Hazard Class 2 Of The Chemical:	Not reported
Hazard Class 3 Of The Chemical:	Not reported

VEOLIA ENERGY PORTLAND LLC (Continued) **S111256721**

Chemical:

Chemical Name:	REFRIGERANT 123
United Nations/north America 4 Digit Class Number:	0000
Chemical Abstract Service Identifier Number:	306832
Chemical Is Extremely Hazardous Substance (EHS):	N
First Hazardous Class Code For Chemical:	Acute Health Hazard
Second Hazardous Class Code For Chemical:	Not reported
Third Hazardous Class Code For Chemical:	Not reported
Hazard Class 1 Of The Chemical:	6.3
Hazard Class 2 Of The Chemical:	Not reported
Hazard Class 3 Of The Chemical:	Not reported
Chemical Is A Toxic 313 Chemical:	N
EPA Pesticide Registration Number:	Not reported
Contains 112R:	N
Contains EHS:	N
Fertilizer:	N
Pesticide:	N
Contains 313:	Y

AY1673 **OR HAZMAT** **S105527807**
West **1210 NW COUCH** **N/A**
< 1/8 **PORTLAND, OR 97209**
0.091 mi.
483 ft. **Site 21 of 27 in cluster AY**

Relative:
Higher

Actual:
63 ft.

HAZMAT:

Responsble Party:	GERDING/EDLEN DEVELOPMENT CO
RP Company:	GERDING/EDLEN DEVELOPMENT CO
RP Address:	4650 SW MACADAM AVE
RP City,St,Zip:	PORTLAND, OR 97201
Facility ID:	020069
OERS Number:	Not reported
Dept Rsp:	PORTLAND BUREAU OF F&R&EMS
Narrative:	Not reported
Property Loss:	Not reported
Amount Released:	Not reported
Service County:	Not reported
Service Name:	Not reported
Incident Type:	Not reported
Civilian Casualty Activity:	Not reported
Chemical Name:	Not reported
Hazmat Area Affected:	Not reported
Hazmat Area Evacuated:	Not reported
Hazmat Container Type:	Not reported
Hazmat Physical State Released:	Not reported
Hazmat Released Into:	Not reported
Hazmat Released Volume Units:	Not reported
Hazmat Released Weight Units:	Not reported
Hazmat Released From:	Not reported
Hazmat Area Affected Measurement:	Not reported
Hazmat No. of People Evacuated:	Not reported
Hazmat No of Buildings Evacuated:	Not reported
Incident Content Loss:	Not reported
Civilian Casualty Patient Disposition:	Not reported
Incident Mixed Use Property:	Not reported

(Continued) **S105527807**

Location Type:	Not reported
Incident Aid Given Or Received:	Not reported
Incident AID Received from FDID:	Not reported
Incident Aided Department FDID:	Not reported
Person Involved Business Name:	Not reported
Person Involved First Name:	Not reported
Person Involved Last Name:	Not reported
Person Involved Type:	Not reported
Person Involved Phone Number:	Not reported
Person Involved Primary Language:	Not reported
Hazmat Evacuated Measurement:	Not reported
Hazmat Story of Release:	Not reported
Remark:	Not reported
Incident District:	PORTLAND BUREAU OF F&R&EMS
Date Added:	03/27/2002
Unit:	Not reported
Agency Phone:	5038233830
Osfm Incident Report Number:	020069
Dept. Responding:	PORTLAND BUREAU OF F&R&EMS
Person Making Report:	STEVE HIGLEY
Title:	LT
Agency:	PORTLAND BUREAU OF F&R&EMS
Phone:	5038233830
Date Of Incident:	03/24/2002
Call Time:	4:49:00 PM
In Route:	4:50:00 PM
Arrival:	4:53:00 PM
Depart Scene:	12:00:00 AM
Back In Quarters:	12:00:00 AM
In Service:	5:50:00 PM
Dist Of Incident:	PORTLAND BUREAU OF F&R&EMS
Were State Resources Used?:	False
Was Oers Notified?:	False
Oers Number:	Not reported
Team Number:	Not reported
Agency Report Number:	FP02013039
Unit:	Not reported
Highway:	Not reported
Mile Post:	Not reported
Scene Type:	Private Structure
Area Type:	Commercial
Responsible Party(Ies):	GERDING/EDLEN DEVELOPMENT CO
Company:	GERDING/EDLEN DEVELOPMENT CO
Respcontact:	Not reported
Address:	4650 SW MACADAM AVE
Resp City:	PORTLAND
Resp State:	OR
Resp ZipCode:	97201
Phone:	5032996000
Resp Phone2:	5032996703
Weather:	0
Temperature:	0
Wind Speed:	0
Wind Direction:	Not reported
Were Haz Materials Released?:	True
Operation Performed:	Normal Operation
Cause:	Unknown

(Continued) **S105527807**

Vehicle And Cargo:	0
Fixed Property:	0
Total Loss:	$0.00
Hazmat Population Density:	Not reported
HazMat Actions Taken - Description:	Not reported
Hazmat Factors Contributing To Release:	Not reported
Hazmat DOT Hazard Classification:	Not reported
Hazmat CAS Number:	Not reported
Hazardous Materials Release:	Not reported
Fire Incident Type:	Not reported
Property Use:	Not reported
Latitude:	Not reported
Longitude:	Not reported
Hazmat Disposition:	Not reported

Chemical:

Chemical Info:	3587
Chemical Id:	28527
Incident Id:	020069
Chemical Name:	SUVA HP62
UNNA:	Not reported
Amount At Risk:	900
Amount Released:	325
Amount Measured:	3
Biological:	False
Radiological:	False

Chemical Id:	28527
Chemical Name:	SUVA HP62
Hazardous Ingredient:	1,1,1-TRIFLUOROETHANE
Hazardous Class 1:	2.2
Hazardous Class 2:	Not reported
Hazardous Rank:	2
Case Number:	420462
UNNA Number:	3337
EPA Pest Reg:	Not reported
EHA Chem:	N
PSM Chem:	N
CAA 112R Chem:	N

Method:

Method Used Id:	2766
Incident Id:	020069
Identity Method:	3

Method Used Id:	3663
Incident Id:	020069
Identity Method:	5

Released:

Release Behavior Id:	625
Incident Id:	020069
Behavior:	1

Release Behavior Id:	6641
Incident Id:	020069
Behavior:	10

(Continued) **S105527807**

Narrative:
Narrative Id: 1182
Incident Id: 020069
Incident Narrative: LEAK IN A PIPE JOINT DISCHARGED THE REFRIGERANT. THE SHEPLER RIFRIGERATION CO ORIGINALLY INSTALLED THE SYSTEM AND DID THE REPAIRS. SHELPLER REFRIGERATION INFORMED ME THAT IT TOOK 325 LBS OF PRODUCT TO REFILL THE SYSTEM.
Incident Date: 3/24/2002

BK1674 **AUTO SERVICE STATION** **EDR Hist Auto** **1009495551**
SSE **836 SE UNION AVE** **N/A**
< 1/8 **PORTLAND, OR**
0.091 mi.
483 ft. **Site 3 of 19 in cluster BK**

Relative: **Higher** EDR Hist Auto

Actual: **42 ft.**

Year:	Name:	Type:
1950	CLARKE G W	GASOLINE STATIONS
1955	AUTO SERVICE STATION	GASOLINE STATIONS

BI1675 **IDAHO AUTO MALL LLC** **EDR Hist Auto** **1021000752**
SW **888 SW 5TH AVE STE 1600** **N/A**
< 1/8 **PORTLAND, OR 97204**
0.092 mi.
485 ft. **Site 6 of 17 in cluster BI**

Relative: **Higher** EDR Hist Auto

Actual: **54 ft.**

Year:	Name:	Type:
2005	PEAVEY STATIONS INC	Gasoline Service Stations
2005	IDAHO AUTO MALL LLC	General Automotive Repair Shops
2005	IDAHO AUTO MALL LLC	General Automotive Repair Shops
2005	CHEVRONTEXACO CORPORATION	Gasoline Service Stations, NEC
2006	PEAVEY STATIONS INC	Gasoline Service Stations
2006	IDAHO AUTO MALL LLC	General Automotive Repair Shops
2006	IDAHO AUTO MALL LLC	General Automotive Repair Shops
2006	CHEVRON CORPORATION	Gasoline Service Stations, NEC
2007	IDAHO AUTO MALL LLC	General Automotive Repair Shops
2007	CHEVRON CORPORATION	Gasoline Service Stations, NEC
2007	IDAHO AUTO MALL LLC	General Automotive Repair Shops
2007	PEAVEY STATIONS INC	Gasoline Service Stations
2008	PEAVEY STATIONS INC	Gasoline Service Stations
2008	CHEVRON CORPORATION	Gasoline Service Stations, NEC
2008	IDAHO AUTO MALL LLC	General Automotive Repair Shops
2008	IDAHO AUTO MALL LLC	General Automotive Repair Shops
2010	LEIFS AUTO COLLISON CENTER	General Automotive Repair Shops
2011	RTT AUTO INC	General Automotive Repair Shops
2012	RTT AUTO INC	General Automotive Repair Shops
2013	RTT AUTO INC	General Automotive Repair Shops
2014	RTT AUTO INC	General Automotive Repair Shops

BI1676 **BULLIVANT HOUSER BAILEY** **RCRA NonGen / NLR** **1004771977**
SW **888 SW 5TH AVENUE SUITE 300** **FINDS** **ORR000000661**
< 1/8 **PORTLAND, OR 97204** **ECHO**
0.092 mi.
485 ft. **Site 7 of 17 in cluster BI**

Relative:
Higher

Actual:
54 ft.

RCRA NonGen / NLR:

Date form received by agency:	02/12/2001
Facility name:	BULLIVANT HOUSER BAILEY
Facility address:	888 SW 5TH AVE STE 300 PORTLAND, OR 97204
EPA ID:	ORR000000661
Contact:	RUTH E HOLCOMB
Contact address:	888 SW 5TH AVE STE 300 PORTLAND, OR 97204
Contact country:	US
Contact telephone:	503-499-4433
Contact email:	Not reported
EPA Region:	10
Classification:	Non-Generator
Description:	Handler: Non-Generators do not presently generate hazardous waste

Owner/Operator Summary:

Owner/operator name:	BULLIVANT HOUSER BAILER LIBRARY
Owner/operator address:	888 SW 5TH SUITE 300 PORTLAND, OR 97204
Owner/operator country:	US
Owner/operator telephone:	503-228-6351
Owner/operator email:	Not reported
Owner/operator fax:	Not reported
Owner/operator extension:	Not reported
Legal status:	Private
Owner/Operator Type:	Owner
Owner/Op start date:	02/12/2001
Owner/Op end date:	Not reported

Owner/operator name:	BULLIVANT HOUSER BAILER LIBRARY
Owner/operator address:	888 SW 5TH SUITE 300 PORTLAND, OR 97204
Owner/operator country:	US
Owner/operator telephone:	503-228-6351
Owner/operator email:	Not reported
Owner/operator fax:	Not reported
Owner/operator extension:	Not reported
Legal status:	Private
Owner/Operator Type:	Operator
Owner/Op start date:	02/12/2001
Owner/Op end date:	Not reported

Handler Activities Summary:

U.S. importer of hazardous waste:	No
Mixed waste (haz. and radioactive):	No
Recycler of hazardous waste:	No
Transporter of hazardous waste:	No
Treater, storer or disposer of HW:	No
Underground injection activity:	No
On-site burner exemption:	No
Furnace exemption:	No

BULLIVANT HOUSER BAILEY (Continued) **1004771977**

Used oil fuel burner: No
Used oil processor: No
User oil refiner: No
Used oil fuel marketer to burner: No
Used oil Specification marketer: No
Used oil transfer facility: No
Used oil transporter: No

Historical Generators:
Date form received by agency: 02/07/2000
Site name: BULLIVANT HOUSER BAILEY
Classification: Not a generator, verified

Date form received by agency: 02/10/1999
Site name: BULLIVANT HOUSER BAILEY
Classification: Not a generator, verified

Date form received by agency: 01/07/1998
Site name: BULLIVANT HOUSER BAILEY
Classification: Not a generator, verified

Date form received by agency: 02/06/1997
Site name: BULLIVANT HOUSER BAILEY
Classification: Not a generator, verified

Date form received by agency: 01/10/1996
Site name: BULLIVANT HOUSER BAILEY
Classification: Not a generator, verified

Date form received by agency: 04/13/1995
Site name: BULLIVANT HOUSER BAILEY
Classification: Not a generator, verified

Hazardous Waste Summary:

. Waste code: NONE
. Waste name: None

Violation Status: No violations found

FINDS:

Registry ID: 110007741809

Environmental Interest/Information System
OR-DEQ (Oregon - Department Of Environmental Quality) is a regulatory agency whose job is to protect the quality of Oregon's Environment. DEQ uses a combination of technical assistance, inspections and permitting to help public and private facilities and citizens understand and comply with state and federal environmental regulations.

RCRAInfo is a national information system that supports the Resource Conservation and Recovery Act (RCRA) program through the tracking of events and activities related to facilities that generate, transport, and treat, store, or dispose of hazardous waste. RCRAInfo allows RCRA program staff to track the notification, permit, compliance, and

BULLIVANT HOUSER BAILEY (Continued) **1004771977**

corrective action activities required under RCRA.

Click this hyperlink while viewing on your computer to access additional FINDS: detail in the EDR Site Report.

ECHO:
Envid: 1004771977
Registry ID: 110007741809
DFR URL: http://echo.epa.gov/detailed-facility-report?fid=110007741809

BP1677 **KELLY S GARAGE** **EDR Hist Auto** **1009485493**
WNW **1124 NW FLANDERS** **N/A**
< 1/8 **PORTLAND, OR**
0.092 mi.
486 ft. **Site 1 of 20 in cluster BP**

Relative: **Higher**
Actual: **43 ft.**

EDR Hist Auto

Year:	Name:	Type:
1935	KELLY JAS E	AUTOMOBILE REPAIRING
1950	KELLY S GARAGE	AUTOMOBILE REPAIRING
1955	BRUGH LANIER	GASOLINE STATIONS

AY1678 **HEATING OIL TANK** **OR RGA LUST** **S115388539**
West **431 SW 12TH AVE** **N/A**
< 1/8 **PORTLAND, OR**
0.092 mi.
486 ft. **Site 22 of 27 in cluster AY**

Relative: **Higher**
Actual: **73 ft.**

RGA LUST:

2012	HEATING OIL TANK	431 SW 12TH AVE

AY1679 **12TH & WASHINGTON** **OR RGA LUST** **S115352918**
West **431 SW 12TH AVE** **N/A**
< 1/8 **PORTLAND, OR**
0.092 mi.
486 ft. **Site 23 of 27 in cluster AY**

Relative: **Higher**
Actual: **73 ft.**

RGA LUST:

2011	12TH & WASHINGTON	431 SW 12TH AVE
2010	12TH & WASHINGTON	431 SW 12TH AVE
2009	12TH & WASHINGTON	431 SW 12TH AVE
2008	12TH & WASHINGTON	431 SW 12TH AVE
2007	12TH & WASHINGTON	431 SW 12TH AVE

AY1680 **HEATING OIL TANK** **OR LUST** **S108572694**
West **431 SW 12TH AVE** **N/A**
< 1/8 **PORTLAND, OR 97205**
0.092 mi.
486 ft. **Site 24 of 27 in cluster AY**

Relative:
Higher

Actual:
73 ft.

LUST:

Region:	North Western Region
Facility ID:	26-07-0918
Cleanup Received Date:	06/25/2007
Cleanup Start Date:	Not reported
Cleanup Complete Date:	**08/09/2007**
Decode for Region:	**North West Region**

BQ1681 **OR HAZMAT** **S104060051**
ESE **606 SE 9TH AVE** **N/A**
< 1/8 **PORTLAND, OR 97214**
0.092 mi.
486 ft. **Site 1 of 4 in cluster BQ**

Relative:
Higher

Actual:
54 ft.

HAZMAT:

Responsble Party:	MIKE WILLIAMS
RP Company:	NORTHWEST MEDICAL
RP Address:	606 SE 9TH AVE
RP City,St,Zip:	PORTLAND 97214
Facility ID:	870129
OERS Number:	Not reported
Dept Rsp:	PORTLAND BUREAU OF F&R&EMS
Narrative:	Not reported
Property Loss:	Not reported
Amount Released:	Not reported
Service County:	Not reported
Service Name:	Not reported
Incident Type:	Not reported
Civilian Casualty Activity:	Not reported
Chemical Name:	Not reported
Hazmat Area Affected:	Not reported
Hazmat Area Evacuated:	Not reported
Hazmat Container Type:	Not reported
Hazmat Physical State Released:	Not reported
Hazmat Released Into:	Not reported
Hazmat Released Volume Units:	Not reported
Hazmat Released Weight Units:	Not reported
Hazmat Released From:	Not reported
Hazmat Area Affected Measurement:	Not reported
Hazmat No. of People Evacuated:	Not reported
Hazmat No of Buildings Evacuated:	Not reported
Incident Content Loss:	Not reported
Civilian Casualty Patient Disposition:	Not reported
Incident Mixed Use Property:	Not reported
Location Type:	Not reported
Incident Aid Given Or Received:	Not reported
Incident AID Received from FDID:	Not reported
Incident Aided Department FDID:	Not reported
Person Involved Business Name:	Not reported
Person Involved First Name:	Not reported
Person Involved Last Name:	Not reported
Person Involved Type:	Not reported
Person Involved Phone Number:	Not reported
Person Involved Primary Language:	Not reported

(Continued) **S104060051**

Hazmat Evacuated Measurement:	Not reported
Hazmat Story of Release:	Not reported
Remark:	Not reported
Incident District:	PORTLAND BUREAU OF F&R&EMS
Date Added:	01/01/1985
Unit:	Not reported
Agency Phone:	5032324803
Osfm Incident Report Number:	870129
Dept. Responding:	PORTLAND BUREAU OF F&R&EMS
Person Making Report:	Not reported
Title:	FF
Agency:	PORTLAND BUREAU OF F&R&EMS
Phone:	5032324803
Date Of Incident:	10/19/1987
Call Time:	12:00:00 AM
In Route:	12:00:00 AM
Arrival:	10:53:00 AM
Depart Scene:	12:00:00 AM
Back In Quarters:	12:00:00 AM
In Service:	11:03:00 AM
Dist Of Incident:	PORTLAND BUREAU OF F&R&EMS
Were State Resources Used?:	False
Was Oers Notified?:	False
Oers Number:	Not reported
Team Number:	Not reported
Agency Report Number:	87-35895
Unit:	Not reported
Highway:	Not reported
Mile Post:	Not reported
Scene Type:	Public Structure
Area Type:	Commercial
Responsible Party(Ies):	MIKE WILLIAMS
Company:	NORTHWEST MEDICAL
Respcontact:	Not reported
Address:	606 SE 9TH AVE
Resp City:	PORTLAND
Resp State:	Not reported
Resp ZipCode:	97214
Phone:	Not reported
Resp Phone2:	Not reported
Weather:	0
Temperature:	0
Wind Speed:	0
Wind Direction:	Not reported
Were Haz Materials Released?:	False
Operation Performed:	Not reported
Cause:	Unknown
Vehicle And Cargo:	0
Fixed Property:	0
Total Loss:	$0.00
Hazmat Population Density:	Not reported
HazMat Actions Taken - Description:	Not reported
Hazmat Factors Contributing To Release:	Not reported
Hazmat DOT Hazard Classification:	Not reported
Hazmat CAS Number:	Not reported
Hazardous Materials Release:	Not reported
Fire Incident Type:	Not reported

(Continued) **S104060051**

Property Use: Not reported
Latitude: Not reported
Longitude: Not reported
Hazmat Disposition: Not reported

Chemical:
Chemical Info: 4971
Chemical Id: 35430
Incident Id: 870129
Chemical Name: UNKNOWN CHEMICAL
UNNA: Not reported
Amount At Risk: 0
Amount Released: 0
Amount Measured: 0
Biological: False
Radiological: False

Chemical Id: 35430
Chemical Name: UNKNOWN CHEMICAL
Hazardous Ingredient: UNKNOWN CHEMICAL
Hazardous Class 1: 9.0
Hazardous Class 2: Not reported
Hazardous Rank: 2
Case Number: Not reported
UNNA Number: Not reported
EPA Pest Reg: Not reported
EHA Chem: Not reported
PSM Chem: Not reported
CAA 112R Chem: Not reported

Method:
Method Used Id: 1131
Incident Id: 870129
Identity Method: 6

Method Used Id: 3996
Incident Id: 870129
Identity Method: 5

Released:
Release Behavior Id: 2634
Incident Id: 870129
Behavior: 9

Narrative:
Narrative Id: 2009
Incident Id: 870129
Incident Narrative: RESPONDED TO REPORT OF GAS LIKE ODOR IN WAREHOUSE. COULD LOCATE NO SOURCE OR APPARENT HAZARD. EMPLOYEES DID NOT SUFFER ANY NOTICEABLE DISCOMFORT FROM EXPOSURE TO ANY HAZ-MAT. RESPONDED TO REPORT OF GAS LIKE ODOR IN WAREHOUSE.
Incident Date: 10/19/1987

BQ1682
ESE
< 1/8
0.092 mi.
486 ft.

606 SE 9TH AVENUE/AND ALDER
PORTLAND, OR 97214

Site 2 of 4 in cluster BQ

OR SPILLS **S107592880**
N/A

Relative:
Higher

Actual:
54 ft.

OR SPILLS:

Facility ID:	2000-2023
Incident Status:	Archive
Material:	Not reported
Quantity:	1
Unit of Measure:	Gallons
Release Date:	08/25/2000
Description:	tranfer case intentionally dumped to combined sewer system drain.
Lat/Long:	45.5185 / -122.656
Source:	Other
Media:	Suspected, unknown, or no discharge
Responsible Company:	Not reported
Responsible Address:	Not reported
Responsible City,St,Zip:	Not reported

BK1683
SE
< 1/8
0.092 mi.
487 ft.

JOY THE TAILOR
617 SE MORRISON
PORTLAND, OR

Site 4 of 19 in cluster BK

EDR Hist Cleaner **1009481994**
N/A

Relative:
Higher

Actual:
44 ft.

EDR Hist Cleaner

Year:	Name:	Type:
1935	JOY THE TAILOR	CLOTHES PRESSERS AND CLEANERS
1940	PLOENER ROY A	CLOTHES PRESSERS AND CLEANERS

BR1684
West
< 1/8
0.093 mi.
490 ft.

BLITZ-WEINHARD BREWERY
1201 NW COUCH ST WAREHOUSE
PORTLAND, OR

Site 1 of 9 in cluster BR

OR RGA LUST **S115356617**
N/A

Relative:
Higher

Actual:
62 ft.

RGA LUST:

2012	BLITZ-WEINHARD BREWERY	1201 NW COUCH ST WAREHOUSE
2011	BLITZ-WEINHARD BREWERY	1201 NW COUCH ST WAREHOUSE
2010	BLITZ-WEINHARD BREWERY	1201 NW COUCH ST WAREHOUSE
2009	BLITZ-WEINHARD BREWERY	1201 NW COUCH ST WAREHOUSE
2008	BLITZ-WEINHARD BREWERY	1201 NW COUCH ST WAREHOUSE
2007	BLITZ-WEINHARD BREWERY	1201 NW COUCH ST WAREHOUSE
2006	BLITZ-WEINHARD BREWERY	1201 NW COUCH ST WAREHOUSE
2005	BLITZ-WEINHARD BREWERY	1201 NW COUCH ST WAREHOUSE
2004	BLITZ-WEINHARD BREWERY	1201 NW COUCH ST WAREHOUSE

BLITZ-WEINHARD BREWERY (Continued) **S115356617**

2003 BLITZ-WEINHARD BREWERY 1201 NW COUCH ST WAREHOUSE

2002 BLITZ-WEINHARD BREWERY 1201 NW COUCH ST WAREHOUSE

BR1685 **BLITZ-WEINHARD BREWERY** **OR LUST** **S100497251**
West **1201 NW COUCH ST WAREHOUSE** **N/A**
< 1/8 **PORTLAND, OR 97209**
0.093 mi.
490 ft. **Site 2 of 9 in cluster BR**

Relative:
Higher

Actual:
62 ft.

LUST:

Region:	North Western Region
Facility ID:	26-91-0302
Cleanup Received Date:	08/09/1991
Cleanup Start Date:	08/13/1991
Cleanup Complete Date:	**08/22/1994**
Decode for Region:	**North West Region**

BL1686 **WORLD TRADE CENTER** **FINDS** **1014829443**
SW **UNKNOWN** **N/A**
< 1/8 **PORTLAND, OR 00000**
0.093 mi.
493 ft. **Site 3 of 6 in cluster BL**

Relative:
Higher

Actual:
38 ft.

FINDS:

Registry ID: 110041608926

Environmental Interest/Information System
AIR MINOR

Click this hyperlink while viewing on your computer to access additional FINDS: detail in the EDR Site Report.

BH1687 **BLOCK 26** **OR UIC** **S110730499**
NE **888 NE MLK BLVD.** **N/A**
< 1/8 **PORTLAND, OR**
0.094 mi.
496 ft. **Site 8 of 16 in cluster BH**

Relative:
Higher

Actual:
108 ft.

OR UIC:

UIC Well #:	1
Type:	5D2
Type Description:	Storm Water Drainage
Status:	Active
UIC Number:	14587
Facility Status:	Registered & RA
Lat/Long:	45.528999 / -122.661

BH1688
NE
< 1/8
0.094 mi.
496 ft.

HEATING OIL TANK
888 NE MLK JR BLVD
PORTLAND, OR 97232

OR LUST **S111210717**
N/A

Site 9 of 16 in cluster BH

Relative:
Higher

Actual:
108 ft.

LUST:

Region:	North Western Region
Facility ID:	26-11-0621
Cleanup Received Date:	06/22/2011
Cleanup Start Date:	Not reported
Cleanup Complete Date:	**12/16/2011**
Decode for Region:	**North West Region**

BH1689
NE
< 1/8
0.094 mi.
496 ft.

HEATING OIL TANK
888 NE MLK JR BLVD
PORTLAND, OR

OR RGA LUST **S115399102**
N/A

Site 10 of 16 in cluster BH

Relative:
Higher

Actual:
108 ft.

RGA LUST:

2012	HEATING OIL TANK	888 NE MLK JR BLVD

BH1690
NE
< 1/8
0.094 mi.
496 ft.

BLOCK 26 - SIZZLER
888 NE MLK JR BLVD
PORTLAND, OR

OR RGA LUST **S115356642**
N/A

Site 11 of 16 in cluster BH

Relative:
Higher

Actual:
108 ft.

RGA LUST:

2011	BLOCK 26 - SIZZLER	888 NE MLK JR BLVD

BP1691
WNW
< 1/8
0.094 mi.
496 ft.

AUTO WHEEL SERVICE
403 NW 11TH AVE
PORTLAND, OR

EDR Hist Auto **1009491815**
N/A

Site 2 of 20 in cluster BP

Relative:
Higher

Actual:
42 ft.

EDR Hist Auto

Year:	Name:	Type:
1935	AUTO WHEEL SERVICE	AUTOMOBILE REPAIRING
1950	FAULKNER GEO CO	AUTOMOBILE REPAIRING

BK1692
SE
< 1/8
0.094 mi.
497 ft.

ROY CLEANERS
625 SE MORRISON
PORTLAND, OR

EDR Hist Cleaner **1009482039**
N/A

Site 5 of 19 in cluster BK

Relative:
Higher

Actual:
44 ft.

EDR Hist Cleaner

Year:	Name:	Type:
1950	ROY CLEANERS	CLEANERS AND DYERS
1955	ROY CLEANERS	CLEANERS AND DYERS

BK1693 **OR CDL** **S101950697**
SE **629 SE MORRISON** **OR HAZMAT** **N/A**
< 1/8 **PORTLAND, OR 97232**
0.094 mi.
498 ft. **Site 6 of 19 in cluster BK**

Relative:
Higher

Actual:
44 ft.

OR CDL2:

Region:	2
Facility Id:	880368
Incident Number:	880368
Report Date:	Not reported
Dist Id Number:	0291
Resp Id Number:	0291
Unit:	Not reported
Cause:	11
Area Type:	1
Scene Type:	6
Agency Id:	88-23832
OERS Num:	Not reported
Incident Date:	06/24/1988
Remarks:	Not reported

HAZMAT:

Responsble Party:	JOHNIE MARTIN
RP Company:	MITCHELL APARTMENTS
RP Address:	629 SE MORRISON
RP City,St,Zip:	PORTLAND 97232
Facility ID:	890233
OERS Number:	Not reported
Dept Rsp:	PORTLAND BUREAU OF F&R&EMS
Narrative:	Not reported
Property Loss:	Not reported
Amount Released:	Not reported
Service County:	Not reported
Service Name:	Not reported
Incident Type:	Not reported
Civilian Casualty Activity:	Not reported
Chemical Name:	Not reported
Hazmat Area Affected:	Not reported
Hazmat Area Evacuated:	Not reported
Hazmat Container Type:	Not reported
Hazmat Physical State Released:	Not reported
Hazmat Released Into:	Not reported
Hazmat Released Volume Units:	Not reported
Hazmat Released Weight Units:	Not reported
Hazmat Released From:	Not reported
Hazmat Area Affected Measurement:	Not reported
Hazmat No. of People Evacuated:	Not reported
Hazmat No of Buildings Evacuated:	Not reported
Incident Content Loss:	Not reported
Civilian Casualty Patient Disposition:	Not reported
Incident Mixed Use Property:	Not reported
Location Type:	Not reported
Incident Aid Given Or Received:	Not reported
Incident AID Received from FDID:	Not reported
Incident Aided Department FDID:	Not reported
Person Involved Business Name:	Not reported
Person Involved First Name:	Not reported
Person Involved Last Name:	Not reported

(Continued) **S101950697**

Person Involved Type:	Not reported
Person Involved Phone Number:	Not reported
Person Involved Primary Language:	Not reported
Hazmat Evacuated Measurement:	Not reported
Hazmat Story of Release:	Not reported
Remark:	Not reported
Incident District:	PORTLAND BUREAU OF F&R&EMS
Date Added:	01/01/1985
Unit:	Not reported
Agency Phone:	Not reported
Osfm Incident Report Number:	890233
Dept. Responding:	PORTLAND BUREAU OF F&R&EMS
Person Making Report:	Not reported
Title:	Not reported
Agency:	PORTLAND BUREAU OF F&R&EMS
Phone:	Not reported
Date Of Incident:	06/29/1989
Call Time:	12:00:00 AM
In Route:	12:00:00 AM
Arrival:	4:06:00 PM
Depart Scene:	12:00:00 AM
Back In Quarters:	12:00:00 AM
In Service:	4:28:00 PM
Dist Of Incident:	PORTLAND BUREAU OF F&R&EMS
Were State Resources Used?:	False
Was Oers Notified?:	False
Oers Number:	Not reported
Team Number:	Not reported
Agency Report Number:	89-27920
Unit:	Not reported
Highway:	Not reported
Mile Post:	Not reported
Scene Type:	Not reported
Area Type:	Commercial
Responsible Party(Ies):	JOHNIE MARTIN
Company:	MITCHELL APARTMENTS
Respcontact:	Not reported
Address:	629 SE MORRISON
Resp City:	PORTLAND
Resp State:	Not reported
Resp ZipCode:	97232
Phone:	Not reported
Resp Phone2:	Not reported
Weather:	0
Temperature:	0
Wind Speed:	0
Wind Direction:	Not reported
Were Haz Materials Released?:	True
Operation Performed:	Not reported
Cause:	Improper Storage
Vehicle And Cargo:	0
Fixed Property:	0
Total Loss:	$0.00
Hazmat Population Density:	Not reported
HazMat Actions Taken - Description:	Not reported
Hazmat Factors Contributing To Release:	Not reported
Hazmat DOT Hazard Classification:	Not reported

(Continued) **S101950697**

Hazmat CAS Number:	Not reported
Hazardous Materials Release:	Not reported
Fire Incident Type:	Not reported
Property Use:	Not reported
Latitude:	Not reported
Longitude:	Not reported
Hazmat Disposition:	Not reported

Chemical:

Chemical Info:	5461
Chemical Id:	35430
Incident Id:	890233
Chemical Name:	UNKNOWN CHEMICAL
UNNA:	Not reported
Amount At Risk:	0
Amount Released:	0
Amount Measured:	0
Biological:	False
Radiological:	False

Chemical Id:	35430
Chemical Name:	UNKNOWN CHEMICAL
Hazardous Ingredient:	UNKNOWN CHEMICAL
Hazardous Class 1:	9.0
Hazardous Class 2:	Not reported
Hazardous Rank:	2
Case Number:	Not reported
UNNA Number:	Not reported
EPA Pest Reg:	Not reported
EHA Chem:	Not reported
PSM Chem:	Not reported
CAA 112R Chem:	Not reported

Released:

Release Behavior Id:	5648
Incident Id:	890233
Behavior:	5

Responsble Party:	UNKNOWN
RP Company:	Not reported
RP Address:	Not reported
RP City,St,Zip:	97000
Facility ID:	880368
OERS Number:	Not reported
Dept Rsp:	PORTLAND BUREAU OF F&R&EMS
Narrative:	Not reported
Property Loss:	Not reported
Amount Released:	Not reported
Service County:	Not reported
Service Name:	Not reported
Incident Type:	Not reported
Civilian Casualty Activity:	Not reported
Chemical Name:	Not reported
Hazmat Area Affected:	Not reported
Hazmat Area Evacuated:	Not reported
Hazmat Container Type:	Not reported

(Continued) **S101950697**

Hazmat Physical State Released:	Not reported
Hazmat Released Into:	Not reported
Hazmat Released Volume Units:	Not reported
Hazmat Released Weight Units:	Not reported
Hazmat Released From:	Not reported
Hazmat Area Affected Measurement:	Not reported
Hazmat No. of People Evacuated:	Not reported
Hazmat No of Buildings Evacuated:	Not reported
Incident Content Loss:	Not reported
Civilian Casualty Patient Disposition:	Not reported
Incident Mixed Use Property:	Not reported
Location Type:	Not reported
Incident Aid Given Or Received:	Not reported
Incident AID Received from FDID:	Not reported
Incident Aided Department FDID:	Not reported
Person Involved Business Name:	Not reported
Person Involved First Name:	Not reported
Person Involved Last Name:	Not reported
Person Involved Type:	Not reported
Person Involved Phone Number:	Not reported
Person Involved Primary Language:	Not reported
Hazmat Evacuated Measurement:	Not reported
Hazmat Story of Release:	Not reported
Remark:	Not reported
Incident District:	PORTLAND BUREAU OF F&R&EMS
Date Added:	01/01/1985
Unit:	Not reported
Agency Phone:	5032480203
Osfm Incident Report Number:	880368
Dept. Responding:	PORTLAND BUREAU OF F&R&EMS
Person Making Report:	WILLIAM KNOTTS
Title:	LT. E-16C
Agency:	PORTLAND BUREAU OF F&R&EMS
Phone:	5032480203
Date Of Incident:	06/24/1988
Call Time:	12:00:00 AM
In Route:	12:00:00 AM
Arrival:	9:40:00 AM
Depart Scene:	12:00:00 AM
Back In Quarters:	12:00:00 AM
In Service:	11:25:00 AM
Dist Of Incident:	PORTLAND BUREAU OF F&R&EMS
Were State Resources Used?:	False
Was Oers Notified?:	False
Oers Number:	Not reported
Team Number:	Not reported
Agency Report Number:	88-23832
Unit:	Not reported
Highway:	Not reported
Mile Post:	Not reported
Scene Type:	Private Structure
Area Type:	Commercial
Responsible Party(Ies):	UNKNOWN
Company:	Not reported
Respcontact:	Not reported
Address:	Not reported
Resp City:	Not reported

(Continued) **S101950697**

Resp State:	Not reported
Resp ZipCode:	97000
Phone:	Not reported
Resp Phone2:	Not reported
Weather:	0
Temperature:	0
Wind Speed:	0
Wind Direction:	Not reported
Were Haz Materials Released?:	False
Operation Performed:	Not reported
Cause:	Clandestine Drug Lab
Vehicle And Cargo:	0
Fixed Property:	0
Total Loss:	$0.00
Hazmat Population Density:	Not reported
HazMat Actions Taken - Description:	Not reported
Hazmat Factors Contributing To Release:	Not reported
Hazmat DOT Hazard Classification:	Not reported
Hazmat CAS Number:	Not reported
Hazardous Materials Release:	Not reported
Fire Incident Type:	Not reported
Property Use:	Not reported
Latitude:	Not reported
Longitude:	Not reported
Hazmat Disposition:	Not reported

Chemical:

Chemical Info:	5249
Chemical Id:	35430
Incident Id:	880368
Chemical Name:	UNKNOWN CHEMICAL
UNNA:	Not reported
Amount At Risk:	0
Amount Released:	0
Amount Measured:	0
Biological:	False
Radiological:	False

Chemical Id:	35430
Chemical Name:	UNKNOWN CHEMICAL
Hazardous Ingredient:	UNKNOWN CHEMICAL
Hazardous Class 1:	9.0
Hazardous Class 2:	Not reported
Hazardous Rank:	2
Case Number:	Not reported
UNNA Number:	Not reported
EPA Pest Reg:	Not reported
EHA Chem:	Not reported
PSM Chem:	Not reported
CAA 112R Chem:	Not reported

Method:

Method Used Id:	1253
Incident Id:	880368
Identity Method:	6

(Continued) **S101950697**

Released:
Release Behavior Id: 2649
Incident Id: 880368
Behavior: 9

Narrative:
Narrative Id: 2455
Incident Id: 880368
Incident Narrative: HAZ-MAT TEAM RESPONDED TO SCENE TO ASSIST PORTLAND POLICE IN OBTAINING SAMPLES AND CONDUCTING ON SITE DECONTAMINATION AT AN ABANDONED DRUG LAB OPERATION SCENE LATER TURNED OVER TO PEGASUS WASTE MANAGEMENT FOR CLEAN-UP.
Incident Date: 6/24/1988

BG1694 **LARSON MOTOR SERVICE** **EDR Hist Auto** **1009485500**
West **1125 SW ALDER** **N/A**
< 1/8 **PORTLAND, OR**
0.095 mi.
500 ft. **Site 4 of 17 in cluster BG**

Relative: EDR Hist Auto
Higher
Actual: Year: Name: Type:
77 ft. 1935 LARSON MOTOR SERVICE AUTOMOBILE REPAIRING

BN1695 **ROSEWAY SERVICE STATION** **EDR Hist Auto** **1009485577**
East **1139 SANDY BLVD** **N/A**
< 1/8 **PORTLAND, OR**
0.095 mi.
502 ft. **Site 3 of 8 in cluster BN**

Relative: EDR Hist Auto
Higher
Actual: Year: Name: Type:
114 ft. 1930 ROSEWAY SERVICE STATION AUTOMOBILE LAUNDRIES

AV1696 **FORMER GREYHOUND BUS DEPOT** **FINDS** **1006863852**
SW **501 SW TAYLOR ST # 509** **N/A**
< 1/8 **PORTLAND, OR 97204**
0.095 mi.
502 ft. **Site 23 of 28 in cluster AV**

Relative: FINDS:
Higher
Actual: Registry ID: 110014266454
60 ft.

Environmental Interest/Information System
OR-DEQ (Oregon - Department Of Environmental Quality) is a regulatory agency whose job is to protect the quality of Oregon's Environment. DEQ uses a combination of technical assistance, inspections and permitting to help public and private facilities and citizens understand and comply with state and federal environmental regulations.

FORMER GREYHOUND BUS DEPOT (Continued) **1006863852**

Click this hyperlink while viewing on your computer to access additional FINDS: detail in the EDR Site Report.

AV1697
SW
< 1/8
0.095 mi.
502 ft.

FORMER GREYHOUND BUS DEPOT
501-509 SW TAYLOR
PORTLAND, OR 97204

OR LUST **S104658177**
N/A

Site 24 of 28 in cluster AV

Relative:
Higher

Actual:
60 ft.

LUST:

Region:	North Western Region
Facility ID:	26-00-0709
Cleanup Received Date:	05/10/2000
Cleanup Start Date:	05/09/2000
Cleanup Complete Date:	**10/22/2001**
Decode for Region:	**North West Region**

AV1698
SW
< 1/8
0.095 mi.
502 ft.

FORMER GREYHOUND BUS DEPOT
501-509 SW TAYLOR
PORTLAND, OR

OR RGA LUST **S115366045**
N/A

Site 25 of 28 in cluster AV

Relative:
Higher

Actual:
60 ft.

RGA LUST:

2012	FORMER GREYHOUND BUS DEPOT	501-509 SW TAYLOR
2011	FORMER GREYHOUND BUS DEPOT	501-509 SW TAYLOR
2010	FORMER GREYHOUND BUS DEPOT	501-509 SW TAYLOR
2009	FORMER GREYHOUND BUS DEPOT	501-509 SW TAYLOR
2008	FORMER GREYHOUND BUS DEPOT	501-509 SW TAYLOR
2007	FORMER GREYHOUND BUS DEPOT	501-509 SW TAYLOR
2006	FORMER GREYHOUND BUS DEPOT	501-509 SW TAYLOR
2005	FORMER GREYHOUND BUS DEPOT	501-509 SW TAYLOR
2004	FORMER GREYHOUND BUS DEPOT	501-509 SW TAYLOR
2003	FORMER GREYHOUND BUS DEPOT	501-509 SW TAYLOR
2002	FORMER GREYHOUND BUS DEPOT	501-509 SW TAYLOR

BM1699 **HOLLYWOOD CLEANERS** **EDR Hist Cleaner** **1009475833**
East **1141 SANDY BLVD** **N/A**
< 1/8 **PORTLAND, OR**
0.095 mi.
503 ft. **Site 3 of 9 in cluster BM**

Relative: EDR Hist Cleaner
Higher

Actual:
114 ft.

Year:	Name:	Type:
1930	HOLLYWOOD CLEANERS	CLEANERS GARMENTS CURTAINS AND DRAPERIES

AW1700 **WONG FAMILY LIMITED PARTNERSHIP** **OR UIC** **S111069207**
East **201-213 SE 12TH / 1124-1130 SE ASH** **N/A**
< 1/8 **PORTLAND, OR**
0.096 mi.
505 ft. **Site 26 of 26 in cluster AW**

Relative: OR UIC:
Higher

Actual:
98 ft.

UIC Well #:	1
Type:	5D2
Type Description:	Storm Water Drainage
Status:	Active
UIC Number:	11843
Facility Status:	Registered & RA
Lat/Long:	45.521198 / -122.6538

BL1701 **317718787 - TJ TAYLOR LLC** **FINDS** **1024425151**
SW **810 SW 2ND AVE** **N/A**
< 1/8 **PORTLAND, OR 97204**
0.096 mi.
506 ft. **Site 4 of 6 in cluster BL**

Relative: FINDS:
Higher

Actual:
42 ft.

Registry ID: 110070345069

Environmental Interest/Information System
OSHA ESTABLISHMENT

Click this hyperlink while viewing on your computer to access additional FINDS: detail in the EDR Site Report.

BM1702 **DANLEY C H SERVICE STATION** **EDR Hist Auto** **1009489271**
East **207 NE 12TH AVE** **N/A**
< 1/8 **PORTLAND, OR**
0.096 mi.
508 ft. **Site 4 of 9 in cluster BM**

Relative: EDR Hist Auto
Higher

Actual:
117 ft.

Year:	Name:	Type:
1935	HEATH AUTO SERVICE	AUTOMOBILE REPAIRING
1935	SCHWARTZ DANL AUTO LAUNDRY	AUTOMOBILE LAUNDRIES
1935	FOSTER S SERVICE	GASOLINE AND OIL SERVICE STATIONS
1940	SCOVELL AUTO SERVICE	AUTOMOBILE REPAIRING
1940	ED S AUTO LAUNDRY	AUTOMOBILE LAUNDRIES

DANLEY C H SERVICE STATION (Continued) **1009489271**

1940	DANLEY S SUPER SERVICE STATION	GASOLINE AND OIL SERVICE STATIONS
1950	DANLEY C H SERVICE STATION	GASOLINE STATIONS
1950	SCOVELL S AUTOMOTIVE SERVICE	AUTOMOBILE REPAIRING
1955	DANLEY C H SERVICE STATION	GASOLINE STATIONS
1955	SCOVELL S AUTOMOTIVE SERVICE	AUTOMOBILE REPAIRING
1960	SCOVELL AUTOMOTIVE SERVICE	AUTOMOBILE REPAIRING
1960	DANLEY C H SERVICE STATION	GASOLINE STATIONS

BP1703 **BUCKMAN FIELD** **FINDS** **1014830193**
West **NE 12TH AVE AND EVERETT ST** **N/A**
< 1/8 **PORTLAND, OR 97232**
0.096 mi.
509 ft. **Site 3 of 20 in cluster BP**

Relative:
Higher

Actual:
49 ft.

FINDS:

Registry ID: 110042116448

Environmental Interest/Information System
OR-DEQ (Oregon - Department Of Environmental Quality) is a regulatory agency whose job is to protect the quality of Oregon's Environment. DEQ uses a combination of technical assistance, inspections and permitting to help public and private facilities and citizens understand and comply with state and federal environmental regulations.

Click this hyperlink while viewing on your computer to access additional FINDS: detail in the EDR Site Report.

BM1704 **PITTS SHELL SERVICE** **EDR Hist Auto** **1009489498**
East **215 NE 12TH AVE** **N/A**
< 1/8 **PORTLAND, OR**
0.097 mi.
511 ft. **Site 5 of 9 in cluster BM**

Relative:
Higher

Actual:
117 ft.

EDR Hist Auto

Year:	Name:	Type:
1965	PITTS SHELL SERVICE	GASOLINE STATIONS
1969	PITTS SHELL	Gasoline Service Stations
1970	PITTS SHELL SERVICE	GASOLINE STATIONS
1970	PITTS SHELL	Gasoline Service Stations
1971	PITTS SHELL	Gasoline Service Stations
1972	SIZEMORES BOBBY SHELL SERVICE	Gasoline Service Stations
1973	SIZEMORES BOBBY SHELL SERVICE	Gasoline Service Stations
1974	SIZEMORES BOBBY SHELL SERVICE	Gasoline Service Stations

BE1705 ENE < 1/8 0.097 mi. 513 ft. — **NEW SYSTEM LAUNDRY**, **1101 NE FLANDERS**, **PORTLAND, OR** — **EDR Hist Cleaner** — **1009475644** / **N/A**

Site 16 of 21 in cluster BE

Relative: Higher

Actual: 117 ft.

EDR Hist Cleaner

Year:	Name:	Type:
1960	NEW SYSTEM LAUNDRY	LAUNDRIES

BJ1706 SSE < 1/8 0.098 mi. 515 ft. — **21ST SE BELMONT**, **PORTLAND, OR 97202** — **OR HAZMAT** — **S105525446** / **N/A**

Site 6 of 12 in cluster BJ

Relative: Higher

Actual: 37 ft.

HAZMAT:

Responsble Party:	ROY STEWARD
RP Company:	CARSON OIL
RP Address:	3125 NW 35TH
RP City,St,Zip:	Not reported
Facility ID:	930053
OERS Number:	Not reported
Dept Rsp:	HAZMAT TEAM PORTLAND - 06
Narrative:	Not reported
Property Loss:	Not reported
Amount Released:	Not reported
Service County:	Not reported
Service Name:	Not reported
Incident Type:	Not reported
Civilian Casualty Activity:	Not reported
Chemical Name:	Not reported
Hazmat Area Affected:	Not reported
Hazmat Area Evacuated:	Not reported
Hazmat Container Type:	Not reported
Hazmat Physical State Released:	Not reported
Hazmat Released Into:	Not reported
Hazmat Released Volume Units:	Not reported
Hazmat Released Weight Units:	Not reported
Hazmat Released From:	Not reported
Hazmat Area Affected Measurement:	Not reported
Hazmat No. of People Evacuated:	Not reported
Hazmat No of Buildings Evacuated:	Not reported
Incident Content Loss:	Not reported
Civilian Casualty Patient Disposition:	Not reported
Incident Mixed Use Property:	Not reported
Location Type:	Not reported
Incident Aid Given Or Received:	Not reported
Incident AID Received from FDID:	Not reported
Incident Aided Department FDID:	Not reported
Person Involved Business Name:	Not reported
Person Involved First Name:	Not reported
Person Involved Last Name:	Not reported
Person Involved Type:	Not reported
Person Involved Phone Number:	Not reported
Person Involved Primary Language:	Not reported
Hazmat Evacuated Measurement:	Not reported
Hazmat Story of Release:	Not reported
Remark:	Not reported

(Continued) **S105525446**

Incident District:	HAZMAT TEAM PORTLAND - 06
Date Added:	01/01/1985
Unit:	Not reported
Agency Phone:	0008233850
Osfm Incident Report Number:	930053
Dept. Responding:	HAZMAT TEAM PORTLAND - 06
Person Making Report:	W GREERE
Title:	CAPTAIN
Agency:	HAZMAT TEAM PORTLAND - 06
Phone:	0008233850
Date Of Incident:	01/06/1993
Call Time:	2:33:00 PM
In Route:	12:00:00 AM
Arrival:	2:23:00 PM
Depart Scene:	12:00:00 AM
Back In Quarters:	12:00:00 AM
In Service:	2:52:00 PM
Dist Of Incident:	HAZMAT TEAM PORTLAND - 06
Were State Resources Used?:	False
Was Oers Notified?:	False
Oers Number:	Not reported
Team Number:	HM06
Agency Report Number:	92-754
Unit:	Not reported
Highway:	Not reported
Mile Post:	Not reported
Scene Type:	Public Road
Area Type:	Commercial
Responsible Party(Ies):	ROY STEWARD
Company:	CARSON OIL
Respcontact:	Not reported
Address:	3125 NW 35TH
Resp City:	Not reported
Resp State:	Not reported
Resp ZipCode:	Not reported
Phone:	0002248500
Resp Phone2:	Not reported
Weather:	0
Temperature:	0
Wind Speed:	0
Wind Direction:	Not reported
Were Haz Materials Released?:	True
Operation Performed:	Normal Operation
Cause:	Unknown
Vehicle And Cargo:	50
Fixed Property:	200
Total Loss:	$250.00
Hazmat Population Density:	Not reported
HazMat Actions Taken - Description:	Not reported
Hazmat Factors Contributing To Release:	Not reported
Hazmat DOT Hazard Classification:	Not reported
Hazmat CAS Number:	Not reported
Hazardous Materials Release:	Not reported
Fire Incident Type:	Not reported
Property Use:	Not reported
Latitude:	Not reported
Longitude:	Not reported

(Continued) **S105525446**

Hazmat Disposition: Not reported

Chemical:

Chemical Info:	1170
Chemical Id:	9332
Incident Id:	930053
Chemical Name:	DIESEL FUEL
UNNA:	Not reported
Amount At Risk:	4000
Amount Released:	40
Amount Measured:	2
Biological:	False
Radiological:	False

Chemical Id:	9332
Chemical Name:	DIESEL FUEL
Hazardous Ingredient:	PETROLEUM MID-DISTILLATES
Hazardous Class 1:	3.3
Hazardous Class 2:	Not reported
Hazardous Rank:	2
Case Number:	68476346
UNNA Number:	1993
EPA Pest Reg:	Not reported
EHA Chem:	N
PSM Chem:	N
CAA 112R Chem:	N

Method:

Method Used Id:	5057
Incident Id:	930053
Identity Method:	5

Released:

Release Behavior Id:	7406
Incident Id:	930053
Behavior:	10

BI1707 **WARD S CLEANERS** **EDR Hist Cleaner** **1009480601**
SW **417 SW TAYLOR** **N/A**
< 1/8 **PORTLAND, OR**
0.098 mi.
517 ft. **Site 8 of 17 in cluster BI**

Relative: EDR Hist Cleaner
Higher

Actual:
56 ft.

Year:	Name:	Type:
1950	WARD S CLEANERS	CLEANERS AND DYERS

BI1708 **HEATING OIL TANK** **OR RGA LUST** **S115397928**
SW **808 SW 3RD AVE** **N/A**
< 1/8 **PORTLAND, OR**
0.098 mi.
518 ft. **Site 9 of 17 in cluster BI**

Relative:
Higher

Actual:
44 ft.

RGA LUST:

2012	HEATING OIL TANK	808 SW 3RD AVE

BI1709 **HEATING OIL TANK** **OR LUST** **S108834584**
SW **808 SW 3RD AVE** **N/A**
< 1/8 **PORTLAND, OR 97204**
0.098 mi.
518 ft. **Site 10 of 17 in cluster BI**

Relative:
Higher

Actual:
44 ft.

LUST:

Region:	North Western Region
Facility ID:	26-07-1078
Cleanup Received Date:	07/23/2007
Cleanup Start Date:	Not reported
Cleanup Complete Date:	**10/08/2007**
Decode for Region:	**North West Region**

BI1710 **HARSH INVESTMENT PROPERTIES BLDG** **FINDS** **1011953045**
SW **808 SW 3RD AVE** **N/A**
< 1/8 **PORTLAND, OR 97204**
0.098 mi.
518 ft. **Site 11 of 17 in cluster BI**

Relative:
Higher

Actual:
44 ft.

FINDS:

Registry ID: 110037780121

Environmental Interest/Information System
OR-DEQ (Oregon - Department Of Environmental Quality) is a regulatory agency whose job is to protect the quality of Oregon's Environment. DEQ uses a combination of technical assistance, inspections and permitting to help public and private facilities and citizens understand and comply with state and federal environmental regulations.

Click this hyperlink while viewing on your computer to access additional FINDS: detail in the EDR Site Report.

BI1711 **DIRECTORS BUILDING PARKING GARAGE** **OR UIC** **S106770491**
SW **808 SW THIRD** **N/A**
< 1/8 **PORTLAND, OR**
0.098 mi.
518 ft. **Site 12 of 17 in cluster BI**

Relative:
Higher

Actual:
44 ft.

OR UIC:

UIC Well #:	1
Type:	5D2
Type Description:	Storm Water Drainage
Status:	Active
UIC Number:	11978

DIRECTORS BUILDING PARKING GARAGE (Continued) **S106770491**

Facility Status: Not Registered
Lat/Long: 45.5172 / -122.6756

UIC Well #: 2
Type: 5D2
Type Description: Storm Water Drainage
Status: Active
UIC Number: 11978
Facility Status: Not Registered
Lat/Long: 45.5172 / -122.6756

BI1712 **HARSH INVESTMENT PROPERTIES BLDG** **OR RGA LUST** **S115369578**
SW **808 SW 3RD AVE** **N/A**
< 1/8 **PORTLAND, OR**
0.098 mi.
518 ft. **Site 13 of 17 in cluster BI**

Relative:
Higher
Actual:
44 ft.

RGA LUST:

2011	HARSH INVESTMENT PROPERTIES BLDG	808 SW 3RD AVE
2010	HARSH INVESTMENT PROPERTIES BLDG	808 SW 3RD AVE
2009	HARSH INVESTMENT PROPERTIES BLDG	808 SW 3RD AVE
2008	HARSH INVESTMENT PROPERTIES BLDG	808 SW 3RD AVE
2007	HARSH INVESTMENT PROPERTIES BLDG	808 SW 3RD AVE

BF1713 **PARK AVENUE CLEANERS** **EDR Hist Cleaner** **1009483202**
WSW **826 SW PARK AVE** **N/A**
< 1/8 **PORTLAND, OR**
0.098 mi.
519 ft. **Site 22 of 33 in cluster BF**

Relative:
Higher
Actual:
76 ft.

EDR Hist Cleaner

Year:	Name:	Type:
1960	PARK AVENUE CLEANERS	CLEANERS AND DYERS
1965	PARK AVENUE CLEANERS	CLEANERS AND DYERS
1969	PARK AVENUE CLEANERS & TAILORS	Drycleaning Plants, Except Rugs
1970	PARK AVENUE CLEANERS	CLEANERS AND DYERS
1970	PARK AVENUE CLEANERS & TAILORS	Drycleaning Plants, Except Rugs
1975	PARK AVENUE CLEANERS INC	CLEANERS AND DYERS

BK1714 **BROWN L M** **EDR Hist Auto** **1009493948**
SE **634 SE MORRISON** **N/A**
< 1/8 **PORTLAND, OR**
0.099 mi.
521 ft. **Site 7 of 19 in cluster BK**

Relative:
Higher
Actual:
46 ft.

EDR Hist Auto

Year:	Name:	Type:
1940	SCHARRER ORRIN B	GASOLINE AND OIL SERVICE STATIONS
1950	BROWN L M	GASOLINE STATIONS

BROWN L M (Continued) **1009493948**

1955 CUMMINGS TIRE SHOP GASOLINE STATIONS

BA1715 **RITE AID 6467** **RCRA-CESQG** **1014959088**
WNW **600 NW 10TH AVE** **FINDS** **ORQ000031020**
< 1/8 **PORTLAND, OR 97209** **ECHO**
0.099 mi.
522 ft. **Site 29 of 30 in cluster BA**

Relative:
Higher

Actual:
40 ft.

RCRA-CESQG:

Date form received by agency:	08/28/2015
Facility name:	RITE AID #6467
Facility address:	600 NW 10TH AVE PORTLAND, OR 97209-3202
EPA ID:	ORQ000031020
Mailing address:	30 HUNTER LN CAMP HILL, PA 17011
Contact:	DAVID W CROZIER
Contact address:	30 HUNTER LN CAMP HILL, PA 17011
Contact country:	US
Contact telephone:	717-975-8643
Contact email:	EHS@RITAID.COM
EPA Region:	10
Classification:	Conditionally Exempt Small Quantity Generator
Description:	Handler: generates 100 kg or less of hazardous waste per calendar month, and accumulates 1000 kg or less of hazardous waste at any time; or generates 1 kg or less of acutely hazardous waste per calendar month, and accumulates at any time: 1 kg or less of acutely hazardous waste; or 100 kg or less of any residue or contaminated soil, waste or other debris resulting from the cleanup of a spill, into or on any land or water, of acutely hazardous waste; or generates 100 kg or less of any residue or contaminated soil, waste or other debris resulting from the cleanup of a spill, into or on any land or water, of acutely hazardous waste during any calendar month, and accumulates at any time: 1 kg or less of acutely hazardous waste; or 100 kg or less of any residue or contaminated soil, waste or other debris resulting from the cleanup of a spill, into or on any land or water, of acutely hazardous waste

Owner/Operator Summary:

Owner/operator name:	RITE AID CORPORATION
Owner/operator address:	30 HUNTER LN CAMP HILL, PA 17011
Owner/operator country:	US
Owner/operator telephone:	717-761-2633
Owner/operator email:	Not reported
Owner/operator fax:	Not reported
Owner/operator extension:	Not reported
Legal status:	Private
Owner/Operator Type:	Operator
Owner/Op start date:	08/28/2015
Owner/Op end date:	Not reported
Owner/operator name:	THRIFTY PAYLESS INC
Owner/operator address:	30 HUNTER LN CAMP HILL, PA 17011
Owner/operator country:	US

RITE AID 6467 (Continued) **1014959088**

Owner/operator telephone: 717-761-2633
Owner/operator email: Not reported
Owner/operator fax: Not reported
Owner/operator extension: Not reported
Legal status: Private
Owner/Operator Type: Owner
Owner/Op start date: 08/28/2015
Owner/Op end date: Not reported

Handler Activities Summary:
U.S. importer of hazardous waste: No
Mixed waste (haz. and radioactive): No
Recycler of hazardous waste: No
Transporter of hazardous waste: No
Treater, storer or disposer of HW: No
Underground injection activity: Yes
On-site burner exemption: No
Furnace exemption: No
Used oil fuel burner: No
Used oil processor: No
User oil refiner: No
Used oil fuel marketer to burner: No
Used oil Specification marketer: No
Used oil transfer facility: No
Used oil transporter: No

Historical Generators:
Date form received by agency: 12/31/2014
Site name: RITE AID #6467
Classification: Conditionally Exempt Small Quantity Generator

Date form received by agency: 12/31/2013
Site name: RITE AID #6467
Classification: Conditionally Exempt Small Quantity Generator

Date form received by agency: 11/18/2011
Site name: RITE AID #6467
Classification: Conditionally Exempt Small Quantity Generator

Hazardous Waste Summary:

. Waste code: NA
. Waste name: NA

Violation Status: No violations found

FINDS:

Registry ID: 110045420255

Environmental Interest/Information System
RCRAInfo is a national information system that supports the Resource Conservation and Recovery Act (RCRA) program through the tracking of events and activities related to facilities that generate, transport, and treat, store, or dispose of hazardous waste. RCRAInfo allows RCRA program staff to track the notification, permit, compliance, and

RITE AID 6467 (Continued) **1014959088**

corrective action activities required under RCRA.

Click this hyperlink while viewing on your computer to access additional FINDS: detail in the EDR Site Report.

ECHO:

Envid:	1014959088
Registry ID:	110045420255
DFR URL:	http://echo.epa.gov/detailed-facility-report?fid=110045420255

AV1716 **MOORCROFT STN CNDO OWNERS ASSN** **EDR Hist Auto** **1021843478**
WSW **851 SW 6TH AVE STE 1400** **N/A**
< 1/8 **PORTLAND, OR 97204**
0.099 mi.
522 ft. **Site 26 of 28 in cluster AV**

Relative:
Higher

Actual:
65 ft.

EDR Hist Auto

Year:	Name:	Type:
2002	MOORCROFT STN CNDO OWNERS ASSN	Gasoline Service Stations
2003	MOORCROFT STN CNDO OWNERS ASSN	Gasoline Service Stations
2004	MOORCROFT STN CNDO OWNERS ASSN	Gasoline Service Stations
2005	MOORCROFT STN CNDO OWNERS ASSN	Gasoline Service Stations
2006	MOORCROFT STN CNDO OWNERS ASSN	Gasoline Service Stations
2007	MOORCROFT STN CNDO OWNERS ASSN	Gasoline Service Stations
2008	MOORCROFT STN CNDO OWNERS ASSN	Gasoline Service Stations

---

AV1717 **TELEPORT COMMUNICATIONS AMERICA, LLC** **OR AST** **S111256750**
WSW **851 SW 6TH AVE** **OR HSIS** **N/A**
< 1/8 **PORTLAND, OR 97204**
0.099 mi.
522 ft. **Site 27 of 28 in cluster AV**

Relative:
Higher

Actual:
65 ft.

AST:

Facility Id:	048461
Hazardous Substance:	Diesel Fuel
Reporting Quantities:	Not reported
Quantity Units:	Not reported
Physical State:	Not reported
Storage 1:	Above ground tank
County:	MULTNOMAH
Owner-Operator Name:	LOWELL
Direct Site Phone:	9786883028
Report Class:	Annual
Report Year:	2018
Is Poisonous Gas:	No
Is Poisonous Material:	No
Is Biological Hazard:	No
Is Radioactive Material:	No
Is Explosive:	No
Status:	Not reported

HSIS:

Facility ID:	074139

TELEPORT COMMUNICATIONS AMERICA, LLC (Continued) **S111256750**

Department Or Division Of Company:	OR0377
Extremely Hazardous Substance:	N
Facility Has Written Emergency Plan:	N
Contains 112R:	N
NAICS Code 1:	517110
NAICS Desc 1:	WIRED TELECOMMUNICATIONS CARRIERS
NAICS Code 2:	000000
NAICS Desc 2:	Not reported
Manager Name:	RANDALL STEPHENSON
Business Phone:	8005669347
Mailing Address:	308 S AKARD ST 17TH FLR
Mailing City:	DALLAS
Mailing State:	TX
Mailing Zip:	75202
No. of Employees:	0
Day Phone:	2064398832
Placard:	Y
Fire Dept Code:	0291
FD:	PORTLAND FIRE & RESCUE
Sprinkler System:	Y
Emergency Contact:	GREGORY VALLELUNGA
Emergency Procedure:	Not reported
Business Type:	TELEPHONE COMMUNICATIONS
Facility Type:	Not reported
Division/Department:	Not reported
Facility Status:	Not reported
Status TRI:	Not reported
Status RMP:	Not reported
Status PSM:	Not reported
Status CR2K:	Not reported
Status 302:	Not reported
Owner Name:	Not reported
Latest Report ID:	Not reported
Case Number:	Not reported
Chemical Name:	Not reported
EHS Name:	Not reported
Is Pure:	Not reported
Is Mix:	Not reported
Is EHS:	Not reported
Mixture Component:	Not reported
Maximum DailyAmount Code:	Not reported
Maximum DailyAmount Unit:	Not reported
Chemical Added Date:	Not reported
Is ChemPSM:	Not reported
Is Chem112r:	Not reported
Is Chem302:	Not reported
Is Pesticide:	Not reported
Is Fertilizer:	Not reported
Physical State:	Not reported
UNNA Number:	Not reported
NFPA Health:	Not reported
NFPA Flammability:	Not reported
NFPA Reactivity:	Not reported
NFPA Special Notice:	Not reported
Hazards:	Not reported
No# of Days Onsite:	Not reported
Latitude:	Not reported

TELEPORT COMMUNICATIONS AMERICA, LLC (Continued) **S111256750**

Longitude:	Not reported

Facility:

Chemical Name:	LEAD ACID BATTERIES
Physical Description:	SOLID
Case Number:	Not reported
Facility Id:	074139
Physical State Of The Substance:	1
Avag Amt Possessed During Year CD:	21
Max Amt Possessed During Year CD:	21
Applicable Unit Of Measure Code:	1
Description Of The Unit Of Measure:	POUNDS
Type Code:	R
Description:	OTHER
Type Code:	Not reported
Temperature Description:	Not reported
Pressure of Code:	1
Pressure Description:	NORMAL PRESSURE
Pressure of Code:	Not reported
Pressure Description:	Not reported
Temperature Description:	NORMAL TEMPERATURE
Temperature of The Hazardous Substance Code:	4
Temperature Description:	Not reported
Temperature of The Hazardous Substance Code:	Not reported
Days Hazardous Substance On Site During Year:	365
Is The Substance Protected A Trade Secret:	False
Description Of The Max Qnty Code:	5,000-9,999
Description Of The Avg Qnty Code:	5,000-9,999
Most Hazardous Ingridient:	SULFURIC ACID
United Nations/north America 4 Digit Class Number:	2794
Hazard Rank:	4
EHS Ingredient:	SULFURIC ACID
Substance Pure:	False
Substance Mix:	True
First Hazardous Class Code For Chemical:	Acute Health Hazard
Second Hazardous Class Code For Chemical:	Corrosive Material
Third Hazardous Class Code For Chemical:	Chronic Health Hazard
Hazard Class 1 Of The Chemical:	6.3
Hazard Class 2 Of The Chemical:	8.0
Hazard Class 3 Of The Chemical:	6.4

Chemical:

Chemical Name:	LEAD ACID BATTERIES
United Nations/north America 4 Digit Class Number:	2794
Chemical Abstract Service Identifier Number:	Not reported
Chemical Is Extremely Hazardous Substance (EHS):	N
First Hazardous Class Code For Chemical:	Acute Health Hazard
Second Hazardous Class Code For Chemical:	Corrosive Material
Third Hazardous Class Code For Chemical:	Chronic Health Hazard
Hazard Class 1 Of The Chemical:	6.3
Hazard Class 2 Of The Chemical:	8.0
Hazard Class 3 Of The Chemical:	6.4
Chemical Is A Toxic 313 Chemical:	N
EPA Pesticide Registration Number:	Not reported
Contains 112R:	N
Contains EHS:	Y
Fertilizer:	N
Pesticide:	N

TELEPORT COMMUNICATIONS AMERICA, LLC (Continued) **S111256750**

Contains 313:	Y
Facility ID:	048461
Department Or Division Of Company:	ORPTDZOR
Extremely Hazardous Substance:	Y
Facility Has Written Emergency Plan:	N
Contains 112R:	N
NAICS Code 1:	517110
NAICS Desc 1:	WIRED TELECOMMUNICATIONS CARRIERS
NAICS Code 2:	000000
NAICS Desc 2:	Not reported
Manager Name:	LOWELL MCADAM
Business Phone:	9786883028
Mailing Address:	2 HAMPSHIRE ST 3RD FLOOR
Mailing City:	LAWRENCE
Mailing State:	MA
Mailing Zip:	01840
No. of Employees:	9
Day Phone:	3038502576
Placard:	N
Fire Dept Code:	0291
FD:	PORTLAND FIRE & RESCUE
Sprinkler System:	Y
Emergency Contact:	CHRISTOPHER MOORE
Emergency Procedure:	IN FIELD ENGINEERS VEHICLE
Business Type:	TELECOMMUNICATIONS
Facility Type:	Not reported
Division/Department:	Not reported
Facility Status:	Not reported
Status TRI:	Not reported
Status RMP:	Not reported
Status PSM:	Not reported
Status CR2K:	Not reported
Status 302:	Not reported
Owner Name:	Not reported
Latest Report ID:	Not reported
Case Number:	Not reported
Chemical Name:	Not reported
EHS Name:	Not reported
Is Pure:	Not reported
Is Mix:	Not reported
Is EHS:	Not reported
Mixture Component:	Not reported
Maximum DailyAmount Code:	Not reported
Maximum DailyAmount Unit:	Not reported
Chemical Added Date:	Not reported
Is ChemPSM:	Not reported
Is Chem112r:	Not reported
Is Chem302:	Not reported
Is Pesticide:	Not reported
Is Fertilizer:	Not reported
Physical State:	Not reported
UNNA Number:	Not reported
NFPA Health:	Not reported
NFPA Flammability:	Not reported

TELEPORT COMMUNICATIONS AMERICA, LLC (Continued) **S111256750**

NFPA Reactivity:	Not reported
NFPA Special Notice:	Not reported
Hazards:	Not reported
No# of Days Onsite:	Not reported
Latitude:	Not reported
Longitude:	Not reported

Facility:

Chemical Name:	FM-200
Physical Description:	GAS
Case Number:	431890
Facility Id:	048461
Physical State Of The Substance:	3
Avag Amt Possessed During Year CD:	11
Max Amt Possessed During Year CD:	11
Applicable Unit Of Measure Code:	3
Description Of The Unit Of Measure:	CUBIC FEET
Type Code:	J
Description:	BAG
Type Code:	Not reported
Temperature Description:	Not reported
Pressure of Code:	2
Pressure Description:	GREATER THAN NORMAL PRESSURE
Pressure of Code:	Not reported
Pressure Description:	Not reported
Temperature Description:	NORMAL TEMPERATURE
Temperature of The Hazardous Substance Code:	4
Temperature Description:	Not reported
Temperature of The Hazardous Substance Code:	Not reported
Days Hazardous Substance On Site During Year:	365
Is The Substance Protected A Trade Secret:	False
Description Of The Max Qnty Code:	500-999
Description Of The Avg Qnty Code:	500-999
Most Hazardous Ingridient:	1,1,1,2,3,3,3 HEPTAFLUOROPROPANE
United Nations/north America 4 Digit Class Number:	Not reported
Hazard Rank:	2
EHS Ingredient:	Not reported
Substance Pure:	True
Substance Mix:	False
First Hazardous Class Code For Chemical:	Acute Health Hazard
Second Hazardous Class Code For Chemical:	Non-flammable Gas
Third Hazardous Class Code For Chemical:	Not reported
Hazard Class 1 Of The Chemical:	6.3
Hazard Class 2 Of The Chemical:	2.2
Hazard Class 3 Of The Chemical:	Not reported

Chemical:

Chemical Name:	FM-200
United Nations/north America 4 Digit Class Number:	Not reported
Chemical Abstract Service Identifier Number:	431890
Chemical Is Extremely Hazardous Substance (EHS):	N
First Hazardous Class Code For Chemical:	Acute Health Hazard
Second Hazardous Class Code For Chemical:	Non-flammable Gas
Third Hazardous Class Code For Chemical:	Not reported
Hazard Class 1 Of The Chemical:	6.3
Hazard Class 2 Of The Chemical:	2.2
Hazard Class 3 Of The Chemical:	Not reported
Chemical Is A Toxic 313 Chemical:	N

TELEPORT COMMUNICATIONS AMERICA, LLC (Continued) **S111256750**

EPA Pesticide Registration Number:	Not reported
Contains 112R:	N
Contains EHS:	N
Fertilizer:	N
Pesticide:	N
Contains 313:	N

Chemical Name:	LEAD ACID BATTERIES
Physical Description:	SOLID
Case Number:	Not reported
Facility Id:	048461
Physical State Of The Substance:	1
Avag Amt Possessed During Year CD:	30
Max Amt Possessed During Year CD:	30
Applicable Unit Of Measure Code:	1
Description Of The Unit Of Measure:	POUNDS
Type Code:	R
Description:	OTHER
Type Code:	Not reported
Temperature Description:	Not reported
Pressure of Code:	1
Pressure Description:	NORMAL PRESSURE
Pressure of Code:	Not reported
Pressure Description:	Not reported
Temperature Description:	NORMAL TEMPERATURE
Temperature of The Hazardous Substance Code:	4
Temperature Description:	Not reported
Temperature of The Hazardous Substance Code:	Not reported
Days Hazardous Substance On Site During Year:	365
Is The Substance Protected A Trade Secret:	False
Description Of The Max Qnty Code:	10,000-49,999
Description Of The Avg Qnty Code:	10,000-49,999
Most Hazardous Ingridient:	SULFURIC ACID
United Nations/north America 4 Digit Class Number:	2794
Hazard Rank:	4
EHS Ingredient:	SULFURIC ACID
Substance Pure:	False
Substance Mix:	True
First Hazardous Class Code For Chemical:	Acute Health Hazard
Second Hazardous Class Code For Chemical:	Corrosive Material
Third Hazardous Class Code For Chemical:	Chronic Health Hazard
Hazard Class 1 Of The Chemical:	6.3
Hazard Class 2 Of The Chemical:	8.0
Hazard Class 3 Of The Chemical:	6.4

Chemical:

Chemical Name:	LEAD ACID BATTERIES
United Nations/north America 4 Digit Class Number:	2794
Chemical Abstract Service Identifier Number:	Not reported
Chemical Is Extremely Hazardous Substance (EHS):	N
First Hazardous Class Code For Chemical:	Acute Health Hazard
Second Hazardous Class Code For Chemical:	Corrosive Material
Third Hazardous Class Code For Chemical:	Chronic Health Hazard
Hazard Class 1 Of The Chemical:	6.3
Hazard Class 2 Of The Chemical:	8.0
Hazard Class 3 Of The Chemical:	6.4
Chemical Is A Toxic 313 Chemical:	N

TELEPORT COMMUNICATIONS AMERICA, LLC (Continued) **S111256750**

EPA Pesticide Registration Number:	Not reported
Contains 112R:	N
Contains EHS:	Y
Fertilizer:	N
Pesticide:	N
Contains 313:	Y

Chemical Name:	DIESEL FUEL
Physical Description:	LIQUID
Case Number:	0068334305
Facility Id:	048461
Physical State Of The Substance:	2
Avag Amt Possessed During Year CD:	20
Max Amt Possessed During Year CD:	20
Applicable Unit Of Measure Code:	2
Description Of The Unit Of Measure:	GALLONS
Type Code:	A
Description:	ABOVEGROUND TANK
Type Code:	Not reported
Temperature Description:	Not reported
Pressure of Code:	1
Pressure Description:	NORMAL PRESSURE
Pressure of Code:	Not reported
Pressure Description:	Not reported
Temperature Description:	NORMAL TEMPERATURE
Temperature of The Hazardous Substance Code:	4
Temperature Description:	Not reported
Temperature of The Hazardous Substance Code:	Not reported
Days Hazardous Substance On Site During Year:	365
Is The Substance Protected A Trade Secret:	False
Description Of The Max Qnty Code:	1,000-4,999
Description Of The Avg Qnty Code:	1,000-4,999
Most Hazardous Ingridient:	petroleum products, diesel oil
United Nations/north America 4 Digit Class Number:	1993
Hazard Rank:	2
EHS Ingredient:	Not reported
Substance Pure:	False
Substance Mix:	True
First Hazardous Class Code For Chemical:	Flammable and Combustible Liquid
Second Hazardous Class Code For Chemical:	Acute Health Hazard
Third Hazardous Class Code For Chemical:	Not reported
Hazard Class 1 Of The Chemical:	3.0
Hazard Class 2 Of The Chemical:	6.3
Hazard Class 3 Of The Chemical:	Not reported

Chemical:

Chemical Name:	DIESEL FUEL
United Nations/north America 4 Digit Class Number:	1993
Chemical Abstract Service Identifier Number:	0068334305
Chemical Is Extremely Hazardous Substance (EHS):	N
First Hazardous Class Code For Chemical:	Flammable and Combustible Liquid
Second Hazardous Class Code For Chemical:	Acute Health Hazard
Third Hazardous Class Code For Chemical:	Not reported
Hazard Class 1 Of The Chemical:	3.0
Hazard Class 2 Of The Chemical:	6.3
Hazard Class 3 Of The Chemical:	Not reported
Chemical Is A Toxic 313 Chemical:	N

TELEPORT COMMUNICATIONS AMERICA, LLC (Continued) **S111256750**

EPA Pesticide Registration Number:	Not reported
Contains 112R:	N
Contains EHS:	N
Fertilizer:	N
Pesticide:	N
Contains 313:	N

Facility ID:	048461
Department Or Division Of Company:	Not reported
Extremely Hazardous Substance:	Not reported
Facility Has Written Emergency Plan:	Not reported
Contains 112R:	Not reported
NAICS Code 1:	Not reported
NAICS Desc 1:	Not reported
NAICS Code 2:	Not reported
NAICS Desc 2:	Not reported
Manager Name:	Not reported
Business Phone:	Not reported
Mailing Address:	Not reported
Mailing City:	Not reported
Mailing State:	Not reported
Mailing Zip:	Not reported
No. of Employees:	Not reported
Day Phone:	Not reported
Placard:	Not reported
Fire Dept Code:	Not reported
FD:	PORTLAND FIRE & RESCUE
Sprinkler System:	Not reported
Emergency Contact:	Not reported
Emergency Procedure:	Not reported
Business Type:	Not reported
Facility Type:	Private
Division/Department:	Not reported
Facility Status:	ACTIVE
Status TRI:	Active
Status RMP:	Active
Status PSM:	Active
Status CR2K:	Inactive
Status 302:	Inactive
Owner Name:	LOWELL MCADAM
Latest Report ID:	29429
Case Number:	68476346
Chemical Name:	Diesel Fuel
EHS Name:	Not reported
Is Pure:	Yes
Is Mix:	No
Is EHS:	Not reported
Mixture Component:	Not reported
Maximum DailyAmount Code:	20
Maximum DailyAmount Unit:	gal
Chemical Added Date:	03/20/2017
Is ChemPSM:	No
Is Chem112r:	No
Is Chem302:	No
Is Pesticide:	No

TELEPORT COMMUNICATIONS AMERICA, LLC (Continued) **S111256750**

Is Fertilizer:	No
Physical State:	Liquid
UNNA Number:	1993
NFPA Health:	0
NFPA Flammability:	0
NFPA Reactivity:	0
NFPA Special Notice:	N/A
Hazards:	Health Acute, Health Aspiration, Health Carcinogenicity, Health SeriousEye, Health SkinCorrosion, Health SpecificOrganToxicity, Physical Combustive
No# of Days Onsite:	365
Latitude:	45.5181
Longitude:	-122.68

Facility:

Chemical Name:	FM-200
Physical Description:	GAS
Case Number:	431890
Facility Id:	048461
Physical State Of The Substance:	3
Avag Amt Possessed During Year CD:	11
Max Amt Possessed During Year CD:	11
Applicable Unit Of Measure Code:	3
Description Of The Unit Of Measure:	CUBIC FEET
Type Code:	J
Description:	BAG
Type Code:	Not reported
Temperature Description:	Not reported
Pressure of Code:	2
Pressure Description:	GREATER THAN NORMAL PRESSURE
Pressure of Code:	Not reported
Pressure Description:	Not reported
Temperature Description:	NORMAL TEMPERATURE
Temperature of The Hazardous Substance Code:	4
Temperature Description:	Not reported
Temperature of The Hazardous Substance Code:	Not reported
Days Hazardous Substance On Site During Year:	365
Is The Substance Protected A Trade Secret:	False
Description Of The Max Qnty Code:	500-999
Description Of The Avg Qnty Code:	500-999
Most Hazardous Ingridient:	1,1,1,2,3,3,3 HEPTAFLUOROPROPANE
United Nations/north America 4 Digit Class Number:	Not reported
Hazard Rank:	2
EHS Ingredient:	Not reported
Substance Pure:	True
Substance Mix:	False
First Hazardous Class Code For Chemical:	Acute Health Hazard
Second Hazardous Class Code For Chemical:	Non-flammable Gas
Third Hazardous Class Code For Chemical:	Not reported
Hazard Class 1 Of The Chemical:	6.3
Hazard Class 2 Of The Chemical:	2.2
Hazard Class 3 Of The Chemical:	Not reported

Chemical:

Chemical Name:	FM-200
United Nations/north America 4 Digit Class Number:	Not reported
Chemical Abstract Service Identifier Number:	431890
Chemical Is Extremely Hazardous Substance (EHS):	N

TELEPORT COMMUNICATIONS AMERICA, LLC (Continued) **S111256750**

First Hazardous Class Code For Chemical:	Acute Health Hazard
Second Hazardous Class Code For Chemical:	Non-flammable Gas
Third Hazardous Class Code For Chemical:	Not reported
Hazard Class 1 Of The Chemical:	6.3
Hazard Class 2 Of The Chemical:	2.2
Hazard Class 3 Of The Chemical:	Not reported
Chemical Is A Toxic 313 Chemical:	N
EPA Pesticide Registration Number:	Not reported
Contains 112R:	N
Contains EHS:	N
Fertilizer:	N
Pesticide:	N
Contains 313:	N

Chemical Name:	LEAD ACID BATTERIES
Physical Description:	SOLID
Case Number:	Not reported
Facility Id:	048461
Physical State Of The Substance:	1
Avag Amt Possessed During Year CD:	30
Max Amt Possessed During Year CD:	30
Applicable Unit Of Measure Code:	1
Description Of The Unit Of Measure:	POUNDS
Type Code:	R
Description:	OTHER
Type Code:	Not reported
Temperature Description:	Not reported
Pressure of Code:	1
Pressure Description:	NORMAL PRESSURE
Pressure of Code:	Not reported
Pressure Description:	Not reported
Temperature Description:	NORMAL TEMPERATURE
Temperature of The Hazardous Substance Code:	4
Temperature Description:	Not reported
Temperature of The Hazardous Substance Code:	Not reported
Days Hazardous Substance On Site During Year:	365
Is The Substance Protected A Trade Secret:	False
Description Of The Max Qnty Code:	10,000-49,999
Description Of The Avg Qnty Code:	10,000-49,999
Most Hazardous Ingridient:	SULFURIC ACID
United Nations/north America 4 Digit Class Number:	2794
Hazard Rank:	4
EHS Ingredient:	SULFURIC ACID
Substance Pure:	False
Substance Mix:	True
First Hazardous Class Code For Chemical:	Acute Health Hazard
Second Hazardous Class Code For Chemical:	Corrosive Material
Third Hazardous Class Code For Chemical:	Chronic Health Hazard
Hazard Class 1 Of The Chemical:	6.3
Hazard Class 2 Of The Chemical:	8.0
Hazard Class 3 Of The Chemical:	6.4

Chemical:

Chemical Name:	LEAD ACID BATTERIES
United Nations/north America 4 Digit Class Number:	2794
Chemical Abstract Service Identifier Number:	Not reported
Chemical Is Extremely Hazardous Substance (EHS):	N

TELEPORT COMMUNICATIONS AMERICA, LLC (Continued) **S111256750**

First Hazardous Class Code For Chemical:	Acute Health Hazard
Second Hazardous Class Code For Chemical:	Corrosive Material
Third Hazardous Class Code For Chemical:	Chronic Health Hazard
Hazard Class 1 Of The Chemical:	6.3
Hazard Class 2 Of The Chemical:	8.0
Hazard Class 3 Of The Chemical:	6.4
Chemical Is A Toxic 313 Chemical:	N
EPA Pesticide Registration Number:	Not reported
Contains 112R:	N
Contains EHS:	Y
Fertilizer:	N
Pesticide:	N
Contains 313:	Y

Chemical Name:	DIESEL FUEL
Physical Description:	LIQUID
Case Number:	0068334305
Facility Id:	048461
Physical State Of The Substance:	2
Avag Amt Possessed During Year CD:	20
Max Amt Possessed During Year CD:	20
Applicable Unit Of Measure Code:	2
Description Of The Unit Of Measure:	GALLONS
Type Code:	A
Description:	ABOVEGROUND TANK
Type Code:	Not reported
Temperature Description:	Not reported
Pressure of Code:	1
Pressure Description:	NORMAL PRESSURE
Pressure of Code:	Not reported
Pressure Description:	Not reported
Temperature Description:	NORMAL TEMPERATURE
Temperature of The Hazardous Substance Code:	4
Temperature Description:	Not reported
Temperature of The Hazardous Substance Code:	Not reported
Days Hazardous Substance On Site During Year:	365
Is The Substance Protected A Trade Secret:	False
Description Of The Max Qnty Code:	1,000-4,999
Description Of The Avg Qnty Code:	1,000-4,999
Most Hazardous Ingridient:	petroleum products, diesel oil
United Nations/north America 4 Digit Class Number:	1993
Hazard Rank:	2
EHS Ingredient:	Not reported
Substance Pure:	False
Substance Mix:	True
First Hazardous Class Code For Chemical:	Flammable and Combustible Liquid
Second Hazardous Class Code For Chemical:	Acute Health Hazard
Third Hazardous Class Code For Chemical:	Not reported
Hazard Class 1 Of The Chemical:	3.0
Hazard Class 2 Of The Chemical:	6.3
Hazard Class 3 Of The Chemical:	Not reported

Chemical:

Chemical Name:	DIESEL FUEL
United Nations/north America 4 Digit Class Number:	1993
Chemical Abstract Service Identifier Number:	0068334305
Chemical Is Extremely Hazardous Substance (EHS):	N

TELEPORT COMMUNICATIONS AMERICA, LLC (Continued) **S111256750**

First Hazardous Class Code For Chemical:	Flammable and Combustible Liquid
Second Hazardous Class Code For Chemical:	Acute Health Hazard
Third Hazardous Class Code For Chemical:	Not reported
Hazard Class 1 Of The Chemical:	3.0
Hazard Class 2 Of The Chemical:	6.3
Hazard Class 3 Of The Chemical:	Not reported
Chemical Is A Toxic 313 Chemical:	N
EPA Pesticide Registration Number:	Not reported
Contains 112R:	N
Contains EHS:	N
Fertilizer:	N
Pesticide:	N
Contains 313:	N

Facility ID:	048461
Department Or Division Of Company:	Not reported
Extremely Hazardous Substance:	Not reported
Facility Has Written Emergency Plan:	Not reported
Contains 112R:	Not reported
NAICS Code 1:	Not reported
NAICS Desc 1:	Not reported
NAICS Code 2:	Not reported
NAICS Desc 2:	Not reported
Manager Name:	Not reported
Business Phone:	Not reported
Mailing Address:	Not reported
Mailing City:	Not reported
Mailing State:	Not reported
Mailing Zip:	Not reported
No. of Employees:	Not reported
Day Phone:	Not reported
Placard:	Not reported
Fire Dept Code:	Not reported
FD:	PORTLAND FIRE & RESCUE
Sprinkler System:	Not reported
Emergency Contact:	Not reported
Emergency Procedure:	Not reported
Business Type:	Not reported
Facility Type:	Private
Division/Department:	Not reported
Facility Status:	ACTIVE
Status TRI:	Active
Status RMP:	Active
Status PSM:	Active
Status CR2K:	Inactive
Status 302:	Inactive
Owner Name:	LOWELL MCADAM
Latest Report ID:	29429
Case Number:	431890
Chemical Name:	FM-200
EHS Name:	Not reported
Is Pure:	Yes
Is Mix:	No
Is EHS:	Not reported
Mixture Component:	Not reported

TELEPORT COMMUNICATIONS AMERICA, LLC (Continued) **S111256750**

Maximum DailyAmount Code:	11
Maximum DailyAmount Unit:	cuft
Chemical Added Date:	03/20/2017
Is ChemPSM:	No
Is Chem112r:	No
Is Chem302:	No
Is Pesticide:	No
Is Fertilizer:	No
Physical State:	Gas
UNNA Number:	Not reported
NFPA Health:	Not reported
NFPA Flammability:	Not reported
NFPA Reactivity:	Not reported
NFPA Special Notice:	Not reported
Hazards:	Health Asphyxiant, Health SkinCorrosion, Physical Flammable
No# of Days Onsite:	365
Latitude:	45.5181
Longitude:	-122.68

Facility:

Chemical Name:	FM-200
Physical Description:	GAS
Case Number:	431890
Facility Id:	048461
Physical State Of The Substance:	3
Avag Amt Possessed During Year CD:	11
Max Amt Possessed During Year CD:	11
Applicable Unit Of Measure Code:	3
Description Of The Unit Of Measure:	CUBIC FEET
Type Code:	J
Description:	BAG
Type Code:	Not reported
Temperature Description:	Not reported
Pressure of Code:	2
Pressure Description:	GREATER THAN NORMAL PRESSURE
Pressure of Code:	Not reported
Pressure Description:	Not reported
Temperature Description:	NORMAL TEMPERATURE
Temperature of The Hazardous Substance Code:	4
Temperature Description:	Not reported
Temperature of The Hazardous Substance Code:	Not reported
Days Hazardous Substance On Site During Year:	365
Is The Substance Protected A Trade Secret:	False
Description Of The Max Qnty Code:	500-999
Description Of The Avg Qnty Code:	500-999
Most Hazardous Ingridient:	1,1,1,2,3,3,3 HEPTAFLUOROPROPANE
United Nations/north America 4 Digit Class Number:	Not reported
Hazard Rank:	2
EHS Ingredient:	Not reported
Substance Pure:	True
Substance Mix:	False
First Hazardous Class Code For Chemical:	Acute Health Hazard
Second Hazardous Class Code For Chemical:	Non-flammable Gas
Third Hazardous Class Code For Chemical:	Not reported
Hazard Class 1 Of The Chemical:	6.3
Hazard Class 2 Of The Chemical:	2.2
Hazard Class 3 Of The Chemical:	Not reported

TELEPORT COMMUNICATIONS AMERICA, LLC (Continued) **S111256750**

Chemical:

Chemical Name:	FM-200
United Nations/north America 4 Digit Class Number:	Not reported
Chemical Abstract Service Identifier Number:	431890
Chemical Is Extremely Hazardous Substance (EHS):	N
First Hazardous Class Code For Chemical:	Acute Health Hazard
Second Hazardous Class Code For Chemical:	Non-flammable Gas
Third Hazardous Class Code For Chemical:	Not reported
Hazard Class 1 Of The Chemical:	6.3
Hazard Class 2 Of The Chemical:	2.2
Hazard Class 3 Of The Chemical:	Not reported
Chemical Is A Toxic 313 Chemical:	N
EPA Pesticide Registration Number:	Not reported
Contains 112R:	N
Contains EHS:	N
Fertilizer:	N
Pesticide:	N
Contains 313:	N

Chemical Name:	LEAD ACID BATTERIES
Physical Description:	SOLID
Case Number:	Not reported
Facility Id:	048461
Physical State Of The Substance:	1
Avag Amt Possessed During Year CD:	30
Max Amt Possessed During Year CD:	30
Applicable Unit Of Measure Code:	1
Description Of The Unit Of Measure:	POUNDS
Type Code:	R
Description:	OTHER
Type Code:	Not reported
Temperature Description:	Not reported
Pressure of Code:	1
Pressure Description:	NORMAL PRESSURE
Pressure of Code:	Not reported
Pressure Description:	Not reported
Temperature Description:	NORMAL TEMPERATURE
Temperature of The Hazardous Substance Code:	4
Temperature Description:	Not reported
Temperature of The Hazardous Substance Code:	Not reported
Days Hazardous Substance On Site During Year:	365
Is The Substance Protected A Trade Secret:	False
Description Of The Max Qnty Code:	10,000-49,999
Description Of The Avg Qnty Code:	10,000-49,999
Most Hazardous Ingridient:	SULFURIC ACID
United Nations/north America 4 Digit Class Number:	2794
Hazard Rank:	4
EHS Ingredient:	SULFURIC ACID
Substance Pure:	False
Substance Mix:	True
First Hazardous Class Code For Chemical:	Acute Health Hazard
Second Hazardous Class Code For Chemical:	Corrosive Material
Third Hazardous Class Code For Chemical:	Chronic Health Hazard
Hazard Class 1 Of The Chemical:	6.3
Hazard Class 2 Of The Chemical:	8.0
Hazard Class 3 Of The Chemical:	6.4

TELEPORT COMMUNICATIONS AMERICA, LLC (Continued) **S111256750**

Chemical:

Chemical Name:	LEAD ACID BATTERIES
United Nations/north America 4 Digit Class Number:	2794
Chemical Abstract Service Identifier Number:	Not reported
Chemical Is Extremely Hazardous Substance (EHS):	N
First Hazardous Class Code For Chemical:	Acute Health Hazard
Second Hazardous Class Code For Chemical:	Corrosive Material
Third Hazardous Class Code For Chemical:	Chronic Health Hazard
Hazard Class 1 Of The Chemical:	6.3
Hazard Class 2 Of The Chemical:	8.0
Hazard Class 3 Of The Chemical:	6.4
Chemical Is A Toxic 313 Chemical:	N
EPA Pesticide Registration Number:	Not reported
Contains 112R:	N
Contains EHS:	Y
Fertilizer:	N
Pesticide:	N
Contains 313:	Y

Chemical Name:	DIESEL FUEL
Physical Description:	LIQUID
Case Number:	0068334305
Facility Id:	048461
Physical State Of The Substance:	2
Avag Amt Possessed During Year CD:	20
Max Amt Possessed During Year CD:	20
Applicable Unit Of Measure Code:	2
Description Of The Unit Of Measure:	GALLONS
Type Code:	A
Description:	ABOVEGROUND TANK
Type Code:	Not reported
Temperature Description:	Not reported
Pressure of Code:	1
Pressure Description:	NORMAL PRESSURE
Pressure of Code:	Not reported
Pressure Description:	Not reported
Temperature Description:	NORMAL TEMPERATURE
Temperature of The Hazardous Substance Code:	4
Temperature Description:	Not reported
Temperature of The Hazardous Substance Code:	Not reported
Days Hazardous Substance On Site During Year:	365
Is The Substance Protected A Trade Secret:	False
Description Of The Max Qnty Code:	1,000-4,999
Description Of The Avg Qnty Code:	1,000-4,999
Most Hazardous Ingridient:	petroleum products, diesel oil
United Nations/north America 4 Digit Class Number:	1993
Hazard Rank:	2
EHS Ingredient:	Not reported
Substance Pure:	False
Substance Mix:	True
First Hazardous Class Code For Chemical:	Flammable and Combustible Liquid
Second Hazardous Class Code For Chemical:	Acute Health Hazard
Third Hazardous Class Code For Chemical:	Not reported
Hazard Class 1 Of The Chemical:	3.0
Hazard Class 2 Of The Chemical:	6.3
Hazard Class 3 Of The Chemical:	Not reported

TELEPORT COMMUNICATIONS AMERICA, LLC (Continued) **S111256750**

Chemical:

Chemical Name:	DIESEL FUEL
United Nations/north America 4 Digit Class Number:	1993
Chemical Abstract Service Identifier Number:	0068334305
Chemical Is Extremely Hazardous Substance (EHS):	N
First Hazardous Class Code For Chemical:	Flammable and Combustible Liquid
Second Hazardous Class Code For Chemical:	Acute Health Hazard
Third Hazardous Class Code For Chemical:	Not reported
Hazard Class 1 Of The Chemical:	3.0
Hazard Class 2 Of The Chemical:	6.3
Hazard Class 3 Of The Chemical:	Not reported
Chemical Is A Toxic 313 Chemical:	N
EPA Pesticide Registration Number:	Not reported
Contains 112R:	N
Contains EHS:	N
Fertilizer:	N
Pesticide:	N
Contains 313:	N

Facility ID:	074139
Department Or Division Of Company:	Not reported
Extremely Hazardous Substance:	Not reported
Facility Has Written Emergency Plan:	Not reported
Contains 112R:	Not reported
NAICS Code 1:	Not reported
NAICS Desc 1:	Not reported
NAICS Code 2:	Not reported
NAICS Desc 2:	Not reported
Manager Name:	Not reported
Business Phone:	Not reported
Mailing Address:	Not reported
Mailing City:	Not reported
Mailing State:	Not reported
Mailing Zip:	Not reported
No. of Employees:	Not reported
Day Phone:	Not reported
Placard:	Not reported
Fire Dept Code:	Not reported
FD:	PORTLAND FIRE & RESCUE
Sprinkler System:	Not reported
Emergency Contact:	Not reported
Emergency Procedure:	Not reported
Business Type:	Not reported
Facility Type:	Private
Division/Department:	Not reported
Facility Status:	ACTIVE
Status TRI:	Active
Status RMP:	Active
Status PSM:	Active
Status CR2K:	Inactive
Status 302:	Active
Owner Name:	Randall Stephenson
Latest Report ID:	-
Case Number:	Not reported
Chemical Name:	Not reported

TELEPORT COMMUNICATIONS AMERICA, LLC (Continued) **S111256750**

EHS Name:	Not reported
Is Pure:	Not reported
Is Mix:	Not reported
Is EHS:	Not reported
Mixture Component:	Not reported
Maximum DailyAmount Code:	Not reported
Maximum DailyAmount Unit:	Not reported
Chemical Added Date:	Not reported
Is ChemPSM:	Not reported
Is Chem112r:	Not reported
Is Chem302:	Not reported
Is Pesticide:	Not reported
Is Fertilizer:	Not reported
Physical State:	Not reported
UNNA Number:	Not reported
NFPA Health:	Not reported
NFPA Flammability:	Not reported
NFPA Reactivity:	Not reported
NFPA Special Notice:	Not reported
Hazards:	Not reported
No# of Days Onsite:	Not reported
Latitude:	45.5188
Longitude:	-122.679

Facility:

Chemical Name:	LEAD ACID BATTERIES
Physical Description:	SOLID
Case Number:	Not reported
Facility Id:	074139
Physical State Of The Substance:	1
Avag Amt Possessed During Year CD:	21
Max Amt Possessed During Year CD:	21
Applicable Unit Of Measure Code:	1
Description Of The Unit Of Measure:	POUNDS
Type Code:	R
Description:	OTHER
Type Code:	Not reported
Temperature Description:	Not reported
Pressure of Code:	1
Pressure Description:	NORMAL PRESSURE
Pressure of Code:	Not reported
Pressure Description:	Not reported
Temperature Description:	NORMAL TEMPERATURE
Temperature of The Hazardous Substance Code:	4
Temperature Description:	Not reported
Temperature of The Hazardous Substance Code:	Not reported
Days Hazardous Substance On Site During Year:	365
Is The Substance Protected A Trade Secret:	False
Description Of The Max Qnty Code:	5,000-9,999
Description Of The Avg Qnty Code:	5,000-9,999
Most Hazardous Ingridient:	SULFURIC ACID
United Nations/north America 4 Digit Class Number:	2794
Hazard Rank:	4
EHS Ingredient:	SULFURIC ACID
Substance Pure:	False
Substance Mix:	True
First Hazardous Class Code For Chemical:	Acute Health Hazard
Second Hazardous Class Code For Chemical:	Corrosive Material

TELEPORT COMMUNICATIONS AMERICA, LLC (Continued) **S111256750**

Third Hazardous Class Code For Chemical:	Chronic Health Hazard
Hazard Class 1 Of The Chemical:	6.3
Hazard Class 2 Of The Chemical:	8.0
Hazard Class 3 Of The Chemical:	6.4

Chemical:

Chemical Name:	LEAD ACID BATTERIES
United Nations/north America 4 Digit Class Number:	2794
Chemical Abstract Service Identifier Number:	Not reported
Chemical Is Extremely Hazardous Substance (EHS):	N
First Hazardous Class Code For Chemical:	Acute Health Hazard
Second Hazardous Class Code For Chemical:	Corrosive Material
Third Hazardous Class Code For Chemical:	Chronic Health Hazard
Hazard Class 1 Of The Chemical:	6.3
Hazard Class 2 Of The Chemical:	8.0
Hazard Class 3 Of The Chemical:	6.4
Chemical Is A Toxic 313 Chemical:	N
EPA Pesticide Registration Number:	Not reported
Contains 112R:	N
Contains EHS:	Y
Fertilizer:	N
Pesticide:	N
Contains 313:	Y

AV1718 **HARSCH INVESTMENT PROPERTIES** **OR HSIS** **S111250319**
WSW **851 SW SIXTH AVE STE 425** **N/A**
< 1/8 **PORTLAND, OR 97204**
0.099 mi.
522 ft. **Site 28 of 28 in cluster AV**

Relative:
Higher

Actual:
65 ft.

HSIS:

Facility ID:	015928
Department Or Division Of Company:	Not reported
Extremely Hazardous Substance:	N
Facility Has Written Emergency Plan:	Y
Contains 112R:	N
NAICS Code 1:	561720
NAICS Desc 1:	JANITORIAL SVCS
NAICS Code 2:	000000
NAICS Desc 2:	Not reported
Manager Name:	MICHELE MICCICHE
Business Phone:	5032283317
Mailing Address:	851 SW SIXTH AVE STE 425
Mailing City:	PORTLAND
Mailing State:	OR
Mailing Zip:	97204
No. of Employees:	2
Day Phone:	5032283317
Placard:	N
Fire Dept Code:	0291
FD:	PORTLAND FIRE & RESCUE
Sprinkler System:	Y
Emergency Contact:	GEORGE BREYER
Emergency Procedure:	FIRE CONTROL RM 1R
Business Type:	BLDG MAINT
Facility Type:	Not reported

HARSCH INVESTMENT PROPERTIES (Continued) **S111250319**

Division/Department:	Not reported
Facility Status:	Not reported
Status TRI:	Not reported
Status RMP:	Not reported
Status PSM:	Not reported
Status CR2K:	Not reported
Status 302:	Not reported
Owner Name:	Not reported
Latest Report ID:	Not reported
Case Number:	Not reported
Chemical Name:	Not reported
EHS Name:	Not reported
Is Pure:	Not reported
Is Mix:	Not reported
Is EHS:	Not reported
Mixture Component:	Not reported
Maximum DailyAmount Code:	Not reported
Maximum DailyAmount Unit:	Not reported
Chemical Added Date:	Not reported
Is ChemPSM:	Not reported
Is Chem112r:	Not reported
Is Chem302:	Not reported
Is Pesticide:	Not reported
Is Fertilizer:	Not reported
Physical State:	Not reported
UNNA Number:	Not reported
NFPA Health:	Not reported
NFPA Flammability:	Not reported
NFPA Reactivity:	Not reported
NFPA Special Notice:	Not reported
Hazards:	Not reported
No# of Days Onsite:	Not reported
Latitude:	Not reported
Longitude:	Not reported

Facility:

Chemical Name:	DIESEL FUEL
Physical Description:	LIQUID
Case Number:	0068334305
Facility Id:	015928
Physical State Of The Substance:	2
Avag Amt Possessed During Year CD:	11
Max Amt Possessed During Year CD:	11
Applicable Unit Of Measure Code:	2
Description Of The Unit Of Measure:	GALLONS
Type Code:	C
Description:	TANK INSIDE BUILDING
Type Code:	D
Temperature Description:	STEEL DRUM
Pressure of Code:	1
Pressure Description:	NORMAL PRESSURE
Pressure of Code:	1
Pressure Description:	NORMAL PRESSURE
Temperature Description:	NORMAL TEMPERATURE
Temperature of The Hazardous Substance Code:	4
Temperature Description:	NORMAL TEMPERATURE
Temperature of The Hazardous Substance Code:	4
Days Hazardous Substance On Site During Year:	365

HARSCH INVESTMENT PROPERTIES (Continued) **S111250319**

Is The Substance Protected A Trade Secret:	False
Description Of The Max Qnty Code:	500-999
Description Of The Avg Qnty Code:	500-999
Most Hazardous Ingridient:	petroleum products, diesel oil
United Nations/north America 4 Digit Class Number:	1993
Hazard Rank:	2
EHS Ingredient:	Not reported
Substance Pure:	False
Substance Mix:	True
First Hazardous Class Code For Chemical:	Flammable and Combustible Liquid
Second Hazardous Class Code For Chemical:	Acute Health Hazard
Third Hazardous Class Code For Chemical:	Not reported
Hazard Class 1 Of The Chemical:	3.0
Hazard Class 2 Of The Chemical:	6.3
Hazard Class 3 Of The Chemical:	Not reported

Chemical:

Chemical Name:	DIESEL FUEL
United Nations/north America 4 Digit Class Number:	1993
Chemical Abstract Service Identifier Number:	0068334305
Chemical Is Extremely Hazardous Substance (EHS):	N
First Hazardous Class Code For Chemical:	Flammable and Combustible Liquid
Second Hazardous Class Code For Chemical:	Acute Health Hazard
Third Hazardous Class Code For Chemical:	Not reported
Hazard Class 1 Of The Chemical:	3.0
Hazard Class 2 Of The Chemical:	6.3
Hazard Class 3 Of The Chemical:	Not reported
Chemical Is A Toxic 313 Chemical:	N
EPA Pesticide Registration Number:	Not reported
Contains 112R:	N
Contains EHS:	N
Fertilizer:	N
Pesticide:	N
Contains 313:	N

BF1719 **SPIC AND SPAN CLEANERS** **EDR Hist Cleaner** **1009483209**
WSW **828 SW PARK AVE** **N/A**
< 1/8 **PORTLAND, OR**
0.099 mi.
524 ft. **Site 23 of 33 in cluster BF**

Relative: EDR Hist Cleaner
Higher

Actual:
76 ft.

Year:	Name:	Type:
1935	BARNEY CLEANERS AND DYERS	CLOTHES PRESSERS AND CLEANERS
1940	BARNEY CLEANERS AND DYERS	CLOTHES PRESSERS AND CLEANERS
1950	PARK AVENUE CLEANERS	CLEANERS AND DYERS
1955	SPIC AND SPAN CLEANERS	CLEANERS AND DYERS
1960	PARK AVENUE CLEANERS	CLEANERS AND DYERS

BP1720 **HEATING OIL TANK** **OR RGA LUST** **S115383421**
WNW **312-316 NW 12TH AVE** **N/A**
< 1/8 **PORTLAND, OR**
0.099 mi.
524 ft. **Site 4 of 20 in cluster BP**

Relative:
Higher

Actual:
46 ft.

RGA LUST:

2012	HEATING OIL TANK	312-316 NW 12TH AVE

BP1721 **WEST 1 LLC** **OR RGA LUST** **S115426642**
WNW **312-316 NW 12TH AVE** **N/A**
< 1/8 **PORTLAND, OR**
0.099 mi.
524 ft. **Site 5 of 20 in cluster BP**

Relative:
Higher

Actual:
46 ft.

RGA LUST:

2011	WEST 1 LLC	312-316 NW 12TH AVE

BP1722 **HEATING OIL TANK** **OR LUST** **S111332508**
WNW **312-316 NW 12TH AVE** **N/A**
< 1/8 **PORTLAND, OR 97209**
0.099 mi.
524 ft. **Site 6 of 20 in cluster BP**

Relative:
Higher

Actual:
46 ft.

LUST:

Region:	North Western Region
Facility ID:	26-11-0714
Cleanup Received Date:	07/15/2011
Cleanup Start Date:	Not reported
Cleanup Complete Date:	**08/15/2011**
Decode for Region:	**North West Region**

BI1723 **CLEANSCAPES INC** **EDR Hist Cleaner** **1018401755**
SW **818 SW 3RD AVE** **N/A**
< 1/8 **PORTLAND, OR 97204**
0.100 mi.
527 ft. **Site 14 of 17 in cluster BI**

Relative:
Higher

Actual:
45 ft.

EDR Hist Cleaner

Year:	Name:	Type:
2000	EXECUTIVE HOUSEKEEPING	Carpet And Upholstery Cleaning
2001	EXECUTIVE HOUSEKEEPING	Carpet And Upholstery Cleaning
2002	EXECUTIVE HOUSEKEEPING	Carpet And Upholstery Cleaning
2003	EXECUTIVE HOUSEKEEPING	Carpet And Upholstery Cleaning
2006	EXECUTIVE HOUSEKEEPING	Carpet And Upholstery Cleaning
2007	EXECUTIVE HOUSEKEEPING	Carpet And Upholstery Cleaning
2008	EXECUTIVE HOUSEKEEPING	Carpet And Upholstery Cleaning
2009	EXECUTIVE HOUSEKEEPING	Carpet And Upholstery Cleaning
2010	EXECUTIVE HOUSEKEEPING	Carpet And Upholstery Cleaning
2011	CLEANSCAPES	Laundry And Drycleaner Agents
2011	EXECUTIVE HOUSEKEEPING	Carpet And Upholstery Cleaning
2012	CLEANSCAPES INC	Laundry And Drycleaner Agents
2012	EXECUTIVE HOUSEKEEPING	Carpet And Upholstery Cleaning
2013	EXECUTIVE HOUSEKEEPING	Carpet And Upholstery Cleaning
2013	CLEANSCAPES INC	Laundry And Drycleaner Agents
2014	EXECUTIVE HOUSEKEEPING	Carpet And Upholstery Cleaning

BG1724 **COXS ONE HOUR CLEANERS** **EDR Hist Cleaner** **1018781774**
West **1135 SW ALDER ST** **N/A**
< 1/8 **PORTLAND, OR 97205**
0.100 mi.
529 ft. **Site 5 of 17 in cluster BG**

Relative: EDR Hist Cleaner
Higher

Actual:
79 ft.

Year:	Name:	Type:
2004	COXS ONE HOUR CLEANERS	Laundry And Drycleaner Agents
2005	COXS ONE HOUR CLEANERS	Laundry And Drycleaner Agents
2006	COXS ONE HOUR CLEANERS	Laundry And Drycleaner Agents
2007	COXS ONE HOUR CLEANERS	Laundry And Drycleaner Agents
2008	COXS ONE HOUR CLEANERS	Laundry And Drycleaner Agents
2009	COXS ONE HOUR CLEANERS	Laundry And Drycleaner Agents
2010	COXS ONE HOUR CLEANERS	Laundry And Drycleaner Agents
2011	COXS ONE HOUR CLEANERS	Laundry And Drycleaner Agents
2012	COXS ONE HOUR CLEANERS	Laundry And Drycleaner Agents
2013	COXS ONE HOUR CLEANERS	Laundry And Drycleaner Agents

BG1725 **COX'S DRY CLEANERS** **OR DRYCLEANERS** **S106386096**
West **1135 SW ALDER ST** **N/A**
< 1/8 **PORTLAND, OR 97205**
0.100 mi.
529 ft. **Site 6 of 17 in cluster BG**

Relative: DRYCLEANERS:
Higher

Actual:
79 ft.

Dry Cleaner ID:	162
Current Status:	Closed
Last Update:	08/15/2007
DEQID:	Not reported
Latitude:	45.521274443
Longitude:	-122.68353634
Decode for Fstatus:	Closed
Mail Name:	Cox's Dry Cleaners
Mail Address:	560 SW 12th Ave
Mail City:	Portland
Mail State:	OR
Mail ZIP:	97205
Mail Email Address:	Not reported
Mail Effective Date:	08/15/2007
Mail Last Updated:	08/15/2007
Owner ID:	7891
Own Name:	Sun Mi Kang
Own Organization:	Cox's Dry Cleaners
Own Address:	1135 SW Alder St
Own City:	Portland
Own State:	OR
Own ZIP:	97205
Own Phone:	Not reported
Own Email Address:	Not reported
Owner Effective Date:	01/01/1999
Owner Last Updated:	08/15/2007
Property Owner ID:	3228
Property Owner Name:	Greg Goodman
Property Owner Organization:	Downtown Development Group
Property Owner Address:	920 SW 6th Ave., Suite 223
Property Owner City:	Portland
Property Owner State:	OR
Property Owner ZIP:	97204

COX'S DRY CLEANERS (Continued) **S106386096**

Property Owner Phone: Not reported
Property Owner Email Address: Not reported
Property Owner Effective Date: 08/23/2012
Property Owner Last Updated: 08/23/2012

BF1726 **HEATING OIL TANK** **OR RGA LUST** **S115397888**
WSW **805 SW BROADWAY** **N/A**
< 1/8 **PORTLAND, OR**
0.101 mi.
534 ft. **Site 24 of 33 in cluster BF**

Relative:
Higher

Actual:
73 ft.

RGA LUST:

2012 HEATING OIL TANK 805 SW BROADWAY

BF1727 **FOX TOWER** **FINDS** **1006859952**
WSW **805 SW BROADWAY** **N/A**
< 1/8 **PORTLAND, OR 97205**
0.101 mi.
534 ft. **Site 25 of 33 in cluster BF**

Relative:
Higher

Actual:
73 ft.

FINDS:

Registry ID: 110014225800

Environmental Interest/Information System
OR-DEQ (Oregon - Department Of Environmental Quality) is a regulatory agency whose job is to protect the quality of Oregon's Environment. DEQ uses a combination of technical assistance, inspections and permitting to help public and private facilities and citizens understand and comply with state and federal environmental regulations.

Click this hyperlink while viewing on your computer to access additional FINDS: detail in the EDR Site Report.

BF1728 **HEATING OIL TANK** **OR LUST** **S104819932**
WSW **805 SW BROADWAY** **N/A**
< 1/8 **PORTLAND, OR 97205**
0.101 mi.
534 ft. **Site 26 of 33 in cluster BF**

Relative:
Higher

Actual:
73 ft.

LUST:

Region: North Western Region
Facility ID: 26-00-6582
Cleanup Received Date: 12/29/2000
Cleanup Start Date: 12/28/2000
Cleanup Complete Date: 03/27/2001
Decode for Region: North West Region

BF1729 WSW < 1/8 0.101 mi. 534 ft. | **FOX TOWER 805 SW BROADWAY PORTLAND, OR** | **OR RGA LUST** | **S115366284 N/A**

Site 27 of 33 in cluster BF

Relative: Higher

Actual: 73 ft.

RGA LUST:

2011	FOX TOWER	805 SW BROADWAY
2010	FOX TOWER	805 SW BROADWAY
2009	FOX TOWER	805 SW BROADWAY
2008	FOX TOWER	805 SW BROADWAY
2007	FOX TOWER	805 SW BROADWAY
2006	FOX TOWER	805 SW BROADWAY
2005	FOX TOWER	805 SW BROADWAY
2004	FOX TOWER	805 SW BROADWAY
2003	FOX TOWER	805 SW BROADWAY
2002	FOX TOWER	805 SW BROADWAY

BK1730 SSE < 1/8 0.102 mi. 538 ft. | **EDWARD S TIRE SHOP 415 BELMONT PORTLAND, OR** | **EDR Hist Auto** | **1009491954 N/A**

Site 8 of 19 in cluster BK

Relative: Higher

Actual: 43 ft.

EDR Hist Auto

Year:	Name:	Type:
1930	EDWARD S TIRE SHOP	GASOLINE AND OIL SERVICE STATIONS

BP1731 WNW < 1/8 0.102 mi. 539 ft. | **350 NW 12TH AVENUE 350 NW 12TH AVE. PORTLAND, OR 97209** | **OR ECSI OR VCP** | **S112504474 N/A**

Site 7 of 20 in cluster BP

Relative: Higher

Actual: 44 ft.

ECSI:

State ID Number:	5785
Brown ID:	0
Study Area:	False
Region ID:	2
Legislatve ID:	0
Investigation:	No Further Action
FACA ID:	20127
Further Action:	0
Lat/Long (dms):	45 31 32.20 / -122 40 58.80
County Code:	26.00
Score Value:	Not reported
Cerclis ID:	Not reported
Township Coord.:	1.00

350 NW 12TH AVENUE (Continued) **S112504474**

Township Zone: N
Range Coord: 1.00
Range Zone: E
Section Coord: 33
Qtr Section: DA
Tax Lots: 2700
Size: 0.23 acres
NPL: False
Orphan: False
Updated By: GWISTAR
Update Date: 08/23/2016
Created Date: 01/28/2013
Decode For RegionID: Northwest Region
Decode For BrownID: Not reported
Decode For Furtheract: Not reported
Decode For Investstat: No Further Action
Decode For Legislative: Not reported
Alias Name: Lanier Brugh Corp.

Narrative:
NARR ID: 5754501
NARR Code: Data Sources
Created By: KDANA
Created Date: 01/28/2013
Updated By: KDANA
Updated Date: 01/28/2013
Decode for NarcdID: Data Sources
NARR Comments: 1) GeoDesign <quot>Report of Limited Phase II ESA<quot> (October 10, 2012). 2) UST Facility ID No. 3191

NARR ID: 5756361
NARR Code: Remedial Action
Created By: GWISTAR
Created Date: 08/23/2016
Updated By: GWISTAR
Updated Date: 08/23/2016
Decode for NarcdID: Remedial Action
NARR Comments: [Sept. 2013] The service station operated until about 1980, and the tanks were eventually removed in 1994. During decommissioning, no contamination was observed in the open pit or detected by chemical analysis in confirmation soil samples. In 2012, a Phase II environmental investigation was done at the site, due to historical uses of the property and past storage of motor fuels. During the Phase II work, gasoline was detected in soil at levels suggesting vapor migration into planned residential buildings could significantly degrade indoor air quality and expose occupants to an unacceptable risk. Soil gas samples were collected, and the highest levels of gasoline and benzene vapors detected at the site were below their respective soil vapor screening values. Based on this data, DEQ concluded that remaining petroleum contamination posed no significant or unacceptable risks to future occupants of the site.

NARR ID: 5756360
NARR Code: Site History
Created By: GWISTAR
Created Date: 08/23/2016
Updated By: GWISTAR
Updated Date: 08/23/2016

350 NW 12TH AVENUE (Continued) **S112504474**

Decode for NarcdID: Site History
NARR Comments: The subject property was used as an auto repair shop and auto wrecking yard from 1935 until the early 1960s, when the property was developed into a retail service station. Three USTs were installed for fuel storage at that time.

NARR ID: 5756362
NARR Code: 1922
Created By: GWISTAR
Created Date: 08/23/2016
Updated By: GWISTAR
Updated Date: 08/23/2016
Decode for NarcdID: Current Site Summary Statement
NARR Comments: [Sept. 2013] Based on conditions at the site, DEQ has concluded that the low levels of remaining petroleum contaminationt pose no risks to human health or the environment, and that no further action is required at the site.

Administrative Action:
Action ID: 9424
Region: Not reported
Complete Date: 01/28/2013
Rank Value: Not reported
Cleanup Flag: False
Created Date: 01/28/2013
Decode for AgencyID: Department of Environmental Quality
Decode for RegionID: Not reported
Category: Administrative Action
Action Code Flag: False
Action: Site added to database
Further Action: Not reported
Comments: Not reported

Action ID: 9519
Region: Northwestern Region
Complete Date: 02/28/2013
Rank Value: Not reported
Cleanup Flag: False
Created Date: 01/28/2013
Decode for AgencyID: Department of Environmental Quality
Decode for RegionID: Northwest Region
Category: Remedial Action
Action Code Flag: False
Action: VCS Waiting List
Further Action: 0
Comments: Not reported

Action ID: 9425
Region: Northwestern Region
Complete Date: 09/19/2013
Rank Value: Not reported
Cleanup Flag: False
Created Date: 03/06/2013
Decode for AgencyID: Department of Environmental Quality
Decode for RegionID: Northwest Region
Category: Remedial Action
Action Code Flag: False
Action: SITE EVALUATION

350 NW 12TH AVENUE (Continued) **S112504474**

Further Action: 0
Comments: Not reported

Action ID: 9443
Region: Northwestern Region
Complete Date: 09/19/2013
Rank Value: Not reported
Cleanup Flag: False
Created Date: 08/23/2016
Decode for AgencyID: Department of Environmental Quality
Decode for RegionID: Northwest Region
Category: Remedial Action
Action Code Flag: False
Action: NO FURTHER STATE ACTION REQUIRED
Further Action: 0
Comments: Not reported

VCS:
ECS Site ID: 5785
Facility Size: 0.23 acres
Action: NO FURTHER STATE ACTION REQUIRED
Start Date: 09/19/2013
End Date: 09/19/2013
Facility Status: Completed
Program: ICP
Latitude: 45.5256
Longitude: -122.683

BP1732 **LANIER BRUGH CORP** **OR UST** **U000432392**
WNW **350 NW 12TH AVE** **N/A**
< 1/8 **PORTLAND, OR 97209**
0.102 mi.
539 ft. **Site 8 of 20 in cluster BP**

Relative:
Higher

Actual:
44 ft.

UST:
Facility ID: 3191
Facility Telephone: (503)227-7474
Permittee Name: TROY C BRUGH
Number of Permitted Tanks: Not reported
Active Tanks: Not reported
Decommissioned Tanks: 3
Number of Tanks: 3

BN1733 **VIADUCT GARAGE** **EDR Hist Auto** **1009485554**
East **1134 SANDY BLVD** **N/A**
< 1/8 **PORTLAND, OR**
0.102 mi.
541 ft. **Site 4 of 8 in cluster BN**

Relative:
Higher

Actual:
114 ft.

EDR Hist Auto

Year:	Name:	Type:
1930	VIADUCT GARAGE	AUTOMOBILE GARAGES

BM1734 **OR SPILLS** **S117037221**
East **110 NE 12TH ST.** **N/A**
< 1/8 **PORTLAND, OR 97232**
0.103 mi.
542 ft. **Site 6 of 9 in cluster BM**

Relative:
Higher

Actual:
117 ft.

OR SPILLS:

Facility ID:	2014-1243
Incident Status:	Closed
Material:	Oil - Diesel
Quantity:	26
Unit of Measure:	Gallons
Release Date:	06/12/2014
Description:	Received notification of a diesel spill that had occurred yesterday. The spill occurred at the loading docks within the building. The spill consisted of approximately 26 gallons and some of the spill impacted a catch basin. The catch basin was opened was opened and the diesel was cleaned out using booms and kitty litter. The material was placed into 3 fifty-five gallon drums, and picked up this morning by NRC environmental.
Lat/Long:	45.524022 / -122.65359
Source:	Motor Vehicle - Commercial
Media:	Pavement
Responsible Company:	Portland Bottling Co.
Responsible Address:	1321 NE Couch St.
Responsible City,St,Zip:	Portland, OR 97232

BG1735 **GEORGE S HAT WORKS** **EDR Hist Cleaner** **1009475387**
WSW **1033 SW MORRISON** **N/A**
< 1/8 **PORTLAND, OR**
0.103 mi.
543 ft. **Site 7 of 17 in cluster BG**

Relative:
Higher

Actual:
79 ft.

EDR Hist Cleaner

Year:	Name:	Type:
1935	MORRISON HAT WORKS AND SHINE PA	HAT CLEANERS AND BLOCKERS
1950	GEORGE S HAT WORKS	HAT CLEANERS AND BLOCKERS
1955	GEORGE S HAT WORKS	HAT CLEANERS AND BLOCKERS

AY1736 **BREWERY BLOCK 1** **FINDS** **1006858425**
West **1207 W BURNSIDE ST** **N/A**
< 1/8 **PORTLAND, OR 97209**
0.103 mi.
544 ft. **Site 25 of 27 in cluster AY**

Relative:
Higher

Actual:
68 ft.

FINDS:

Registry ID: 110014209098

Environmental Interest/Information System
OR-DEQ (Oregon - Department Of Environmental Quality) is a regulatory agency whose job is to protect the quality of Oregon's Environment. DEQ uses a combination of technical assistance, inspections and permitting to help public and private facilities and citizens understand and comply with state and federal environmental regulations.

BREWERY BLOCK 1 (Continued) **1006858425**

Click this hyperlink while viewing on your computer to access additional FINDS: detail in the EDR Site Report.

AY1737 **BREWERY BLOCK 1** **OR UST** **U003765718**
West **1207 W BURNSIDE ST** **N/A**
< 1/8 **PORTLAND, OR 97209**
0.103 mi.
544 ft. **Site 26 of 27 in cluster AY**

Relative:
Higher

Actual:
68 ft.

UST:

Facility ID:	12073
Facility Telephone:	(503) 629-1970
Permittee Name:	Keith Landy
Number of Permitted Tanks:	3
Active Tanks:	3
Decommissioned Tanks:	Not reported
Number of Tanks:	3

AY1738 **WOLFARD MOTOR CO** **EDR Hist Auto** **1009485909**
West **1207 W BURNSIDE** **N/A**
< 1/8 **PORTLAND, OR**
0.103 mi.
544 ft. **Site 27 of 27 in cluster AY**

Relative:
Higher

Actual:
68 ft.

EDR Hist Auto

Year:	Name:	Type:
1940	WOLFARD MOTOR CO	AUTOMOBILE SERVICE
1940	WOLFARD MOTOR ,CO	AUTOMOBILE REPAIRING
1950	WOLFARD MOTOR CO	AUTOMOBILE SERVICE STATIONS
1950	WOLFARD MOTOR CO	AUTOMOBILE REPAIRING

BP1739 **BRUGH LANIER** **EDR Hist Auto** **1009491131**
WNW **340 NW 12TH** **N/A**
< 1/8 **PORTLAND, OR**
0.103 mi.
545 ft. **Site 9 of 20 in cluster BP**

Relative:
Higher

Actual:
45 ft.

EDR Hist Auto

Year:	Name:	Type:
1955	BRUGH LANIER	GASOLINE STATIONS

BB1740 **EAS L SIDE TIRE AND BATTERY CO** **EDR Hist Auto** **1009494713**
SE **734 SE 7TH AVE** **N/A**
< 1/8 **PORTLAND, OR**
0.103 mi.
546 ft. **Site 20 of 21 in cluster BB**

Relative: EDR Hist Auto
Higher

Actual:
42 ft.

Year:	Name:	Type:
1935	CASSIDY AND FLACK	GASOLINE AND OIL SERVICE STATIONS
1940	CUMMINGS TIRE CO INC	GASOLINE AND OIL SERVICE STATIONS
1950	EAS L SIDE TIRE AND BATTERY CO	GASOLINE STATIONS
1960	AUTO PORT GARAGE	AUTOMOBILE REPAIRING
1969	EAST SIDE TIRE & BATTERY CO	Gasoline Service Stations
1970	EAST SIDE TIRE & BATTERY CO	Gasoline Service Stations
1971	EAST SIDE TIRE & BATTERY CO	Gasoline Service Stations
1972	EAST SIDE TIRE & BATTERY CO	Gasoline Service Stations
1973	EAST SIDE TIRE & BATTERY CO	Gasoline Service Stations
1974	EAST SIDE TIRE & BATTERY CO	Gasoline Service Stations
1975	EAST SIDE TIRE & BATTERY CO	Gasoline Service Stations
1976	EAST SIDE TIRE & BATTERY CO	Gasoline Service Stations
1977	EAST SIDE TIRE & BATTERY CO	Gasoline Service Stations
1978	EAST SIDE TIRE & BATTERY CO	Gasoline Service Stations
1979	EAST SIDE TIRE & BATTERY CO	Gasoline Service Stations
1980	EAST SIDE TIRE & BATTERY CO	Gasoline Service Stations
1982	EAST SIDE TIRE & BATTERY CO	Gasoline Service Stations
1983	EAST SIDE TIRE & BATTERY CO	Gasoline Service Stations
1985	MORRISON STREET SERV	GASOLINE STATIONS
1985	EAST SIDE TIRE & BATTERY CO	Gasoline Service Stations
1986	EAST SIDE TIRE & BATTERY CO	Gasoline Service Stations
1987	EAST SIDE TIRE & BATTERY CO	Gasoline Service Stations
1989	JAYS COMPLETE AUTO	Gasoline Service Stations
1991	JAYS COMPLETE AUTO	Gasoline Service Stations
1992	JAYS COMPLETE AUTO	Gasoline Service Stations
1993	JAYS COMPLETE AUTO	Gasoline Service Stations
1994	JAYS COMPLETE AUTO	Gasoline Service Stations
1995	JAYS COMPLETE AUTO	Gasoline Service Stations
1996	JAYS COMPLETE AUTO	Gasoline Service Stations
1997	JAYS COMPLETE AUTO	Gasoline Service Stations
1998	JAYS COMPLETE AUTO	Gasoline Service Stations
1999	JAYS COMPLETE AUTO	Gasoline Service Stations
2000	JAYS COMPLETE AUTO	Gasoline Service Stations
2001	JAYS COMPLETE AUTO	Gasoline Service Stations
2002	JAYS COMPLETE AUTO	Gasoline Service Stations
2003	JAYS COMPLETE AUTO	Gasoline Service Stations
2004	JAYS COMPLETE AUTO	Gasoline Service Stations
2005	JAYS COMPLETE AUTO	Gasoline Service Stations
2006	JAYS COMPLETE AUTO	Gasoline Service Stations
2007	JAYS COMPLETE AUTO	Gasoline Service Stations
2008	JAYS COMPLETE AUTO	Gasoline Service Stations
2009	JAYS COMPLETE AUTO	Gasoline Service Stations
2010	JAYS COMPLETE AUTO	Gasoline Service Stations
2011	JAYS GARAGE	Gasoline Service Stations
2012	JAYS GARAGE	Gasoline Service Stations
2013	JAYS GARAGE	Gasoline Service Stations
2014	JAYS GARAGE	Gasoline Service Stations

BF1741 WSW < 1/8 0.104 mi. 547 ft. — **PARK AVENUE CLEANERS AND TAILORS**, **838 SW PARK**, **PORTLAND, OR** — **EDR Hist Cleaner** — **1009483285**, **N/A**

Site 28 of 33 in cluster BF

Relative: Higher
Actual: 76 ft.

EDR Hist Cleaner

Year:	Name:	Type:
1955	PARK AVENUE CLEANERS AND TAILOR	CLEANERS AND DYERS

BC1742 ESE < 1/8 0.104 mi. 548 ft. — **PORTLAND FIREHOUSE 7 (FORMER)**, **1036 SE STARK ST**, **PORTLAND, OR** — **OR RGA LUST** — **S115415373**, **N/A**

Site 15 of 21 in cluster BC

Relative: Higher
Actual: 72 ft.

RGA LUST:

2007	PORTLAND FIREHOUSE 7 (FORMER)	1036 SE STARK ST

BC1743 ESE < 1/8 0.104 mi. 548 ft. — **FASPEC BRITISH PARTS**, **1036 SE STARK ST**, **PORTLAND, OR** — **OR RGA LUST** — **S115365268**, **N/A**

Site 16 of 21 in cluster BC

Relative: Higher
Actual: 72 ft.

RGA LUST:

2012	FASPEC BRITISH PARTS	1036 SE STARK ST
2011	FASPEC BRITISH PARTS	1036 SE STARK ST
2010	FASPEC BRITISH PARTS	1036 SE STARK ST
2009	FASPEC BRITISH PARTS	1036 SE STARK ST
2008	FASPEC BRITISH PARTS	1036 SE STARK ST

BC1744 ESE < 1/8 0.104 mi. 548 ft. — **PORTLAND FIREHOUSE NO. 7 (FORMER)**, **1036 SE STARK ST**, **PORTLAND, OR 97214** — **FINDS** — **1011954300**, **N/A**

Site 17 of 21 in cluster BC

Relative: Higher
Actual: 72 ft.

FINDS:

Registry ID: 110037785199

Environmental Interest/Information System
OR-DEQ (Oregon - Department Of Environmental Quality) is a regulatory agency whose job is to protect the quality of Oregon's Environment. DEQ uses a combination of technical assistance, inspections and permitting to help public and private facilities and citizens understand and comply with state and federal environmental regulations.

PORTLAND FIREHOUSE NO. 7 (FORMER) (Continued) **1011954300**

Click this hyperlink while viewing on your computer to access additional FINDS: detail in the EDR Site Report.

BC1745 **FASPEC BRITISH PARTS** **OR LUST** **U004106696**
ESE **1036 SE STARK ST** **OR UST** **N/A**
< 1/8 **PORTLAND, OR 97214**
0.104 mi.
548 ft. **Site 18 of 21 in cluster BC**

Relative:
Higher

Actual:
72 ft.

LUST:

Region:	North Western Region
Facility ID:	26-06-2051
Cleanup Received Date:	11/15/2006
Cleanup Start Date:	05/29/2007
Cleanup Complete Date:	**08/26/2008**
Decode for Region:	**North West Region**

UST:

Facility ID:	12291
Facility Telephone:	(503) 225-0081
Permittee Name:	KEITH R. SWENSEN
Number of Permitted Tanks:	Not reported
Active Tanks:	Not reported
Decommissioned Tanks:	2
Number of Tanks:	2

BS1746 **USPS - FLEET OPERATIONS** **OR RGA LUST** **S115425019**
NW **715 NW HOYT STREET** **N/A**
< 1/8 **PORTLAND, OR**
0.104 mi.
548 ft. **Site 1 of 12 in cluster BS**

Relative:
Higher

Actual:
36 ft.

RGA LUST:

2011	USPS - FLEET OPERATIONS	715 NW HOYT STREET
2010	USPS - FLEET OPERATIONS	715 NW HOYT STREET
2009	USPS - FLEET OPERATIONS	715 NW HOYT STREET
2008	USPS - FLEET OPERATIONS	715 NW HOYT STREET
2007	USPS - FLEET OPERATIONS	715 NW HOYT STREET
2006	USPS - FLEET OPERATIONS	715 NW HOYT STREET
2005	USPS - FLEET OPERATIONS	715 NW HOYT STREET
2004	USPS - FLEET OPERATIONS	715 NW HOYT STREET
2003	USPS - FLEET OPERATIONS	715 NW HOYT STREET
2002	USPS - FLEET OPERATIONS	715 NW HOYT STREET

BS1747 **US POSTAL SERVICE - HOYT P.O.(DUP.** **OR RGA LUST** **S115424887**
NW **715 NW HOYT** **N/A**
< 1/8 **PORTLAND, OR**
0.104 mi.
548 ft. **Site 2 of 12 in cluster BS**

Relative:
Higher

Actual:
36 ft.

RGA LUST:

2004	US POSTAL SERVICE - HOYT P.O.(DUP.	715 NW HOYT
2003	US POSTAL SERVICE - HOYT P.O.(DUP.	715 NW HOYT

BS1748 **US POSTAL SERVICE PROCESSING & DISTRIBUTION CENTER** **OR RGA HWS** **S115339263**
NW **715 NW HOYT ST.** **N/A**
< 1/8 **PORTLAND, OR**
0.104 mi.
548 ft. **Site 3 of 12 in cluster BS**

Relative:
Higher

Actual:
36 ft.

RGA HWS:

2012	US POSTAL SERVICE PROCESSING & DISTRIBUTION CENTER	715 NW HOYT ST.
2011	US POSTAL SERVICE PROCESSING & DISTRIBUTION CENTER	715 NW HOYT ST.
2010	US POSTAL SERVICE PROCESSING & DISTRIBUTION CENTER	715 NW HOYT ST.
2009	US POSTAL SERVICE PROCESSING & DISTRIBUTION CENTER	715 NW HOYT ST.
2008	US POSTAL SERVICE PROCESSING & DISTRIBUTION CENTER	715 NW HOYT ST.
2007	US POSTAL SERVICE PROCESSING & DISTRIBUTION CENTER	715 NW HOYT ST.
2006	US POSTAL SERVICE PROCESSING & DISTRIBUTION CENTER	715 NW HOYT ST.

BS1749 **US POSTAL SERVICE PROCESSING & DISTRIBUTION CENTER** **OR RGA HWS** **S115339265**
NW **715 NW HOYT STREET** **N/A**
< 1/8 **PORTLAND, OR**
0.104 mi.
548 ft. **Site 4 of 12 in cluster BS**

Relative:
Higher

Actual:
36 ft.

RGA HWS:

1998	US POSTAL SERVICE PROCESSING & DISTRIBUTION CENTER	715 NW HOYT STREET

BS1750 **OR HAZMAT** **S117734347**
NW **715 NW HOYT ST** **N/A**
< 1/8 **PORTLAND, OR 97203**
0.104 mi.
548 ft. **Site 5 of 12 in cluster BS**

Relative:
Higher

Actual:
36 ft.

HAZMAT:

Responsble Party:	US Postal Service
RP Company:	Not reported
RP Address:	715 NW Hoyt
RP City,St,Zip:	Portland, OR 97203
Facility ID:	HM07-14-0045
OERS Number:	Not reported
Dept Rsp:	Not reported
Narrative:	Not reported
Property Loss:	Not reported

(Continued) **S117734347**

Amount Released:	64
Service County:	Not reported
Service Name:	Hazmat Team 7
Incident Type:	Not reported
Civilian Casualty Activity:	Not reported
Chemical Name:	Sulfuric acid
Hazmat Area Affected:	Square feet
Hazmat Area Evacuated:	Blocks
Hazmat Container Type:	Can or bottle
Hazmat Physical State Released:	Liquid
Hazmat Released Into:	Confined, no environmental impact
Hazmat Released Volume Units:	Ounces (liquid)
Hazmat Released Weight Units:	Not reported
Hazmat Released From:	Inside or on structure
Hazmat Area Affected Measurement:	1000
Hazmat No. of People Evacuated:	Not reported
Hazmat No of Buildings Evacuated:	1
Incident Content Loss:	Not reported
Civilian Casualty Patient Disposition:	Not reported
Incident Mixed Use Property:	Business and residential use
Location Type:	Street address
Incident Aid Given Or Received:	None
Incident AID Received from FDID:	False
Incident Aided Department FDID:	Not reported
Person Involved Business Name:	US Postal Service
Person Involved First Name:	Brendan
Person Involved Last Name:	Soennecken
Person Involved Type:	Occupant
Person Involved Phone Number:	877-876-2455
Person Involved Primary Language:	English
Hazmat Evacuated Measurement:	2
Hazmat Story of Release:	1
Remark:	HM7 was called to a HazMat spill by E1 at 715 NW Hoyt St. The building involved was the main USPS transfer facility in Portland. HM7 arrived on scene at 2340hrs. and was assigned to the HazMat branch. HM7 was briefed by the Hazmat Branch Director (C2) of the situation, which was as follows:A package had arrived to the facility from the airport that was leaking a viscous, reddish liquid with a pungent order. The package was discovered after it had been loaded into a roll cart with other packages and then moved a distance of about a hundred feet through the facility. Some small puddling and dripping did occur on the concrete flooring as the cart was moved through the facility. When the pakage was discovered it was noted by employees to have been over packed in a cloth bag and it had seemed that the liquid had ''eaten though'' the bag. At this time employees backed out and called 911. E1 was sent on the initial alarm as a HazMat investigation. E1 donned turnouts and SCBA's but did not mask up on initial entry, however, they were conducting air monitoring. E1 was able to locate the bin that the package was in and did visualize the puddles and drips on the floor. Upon arriving at the bin, E1 was able to smell the product and backed out. Simulteneously, E1's officer was gathering information from employees and learned that an employee at the airport had been sent to the hospital after contact with the product. Apparently the product had gotten on his jeans and started eating away the material. He was sent to the hospital following USPS SOP's. It was at this time that the descision to upgrade to a Level II HazMat response was made. E1 secured the area

(Continued) **S117734347**

until our arrival. After HM7's arrival, we completed a recon of the area and began formulating our course of action. Our first task was to ID the product. With information collected to this point we felt comfortable to use level C PPE and simply opening the package to see if it was in a container with identifying marks. As our entry and back-up team prepared, our resource team was able to use gathered information to come to a strong presumption that the product may be oleum, having a main active ingredient sulfuric acid. Our entry team entered the facility on air and was able to get a pH from the first puddle. The pH was a strong acid. Air monitoring was also conducted throughout the entry. The entry team was joined by Brendan T. Soennecken, a Postal Inspector, for documentation purposes. Mr. Soennecken was in a level B splash suit and PAPR. The entry team was able to seperate clean packages from contaminated packages as they looked for the leaking one. Contaminated packages were gathered on a peice of visqueen on the floor. Once located, the package in question was opened and two 64oz. bottles of RotoClean were found, one with a broken lid. The main active ingredient in RotoClean was sulfiric acid. At this time it was decided to return the contaminated packages to the contaminated cart where they would remain until a clean-up company arrived on site. USPS personnel already were in touch with the clean-up company. HM7 spread acid nuetralizer to contaminated areas before turning the scene back over to USPS personnel.

Incident District:	Not reported
Date Added:	Not reported
Unit:	Not reported
Agency Phone:	Not reported
Osfm Incident Report Number:	HM07-14-0045
Dept. Responding:	Not reported
Person Making Report:	Not reported
Title:	Not reported
Agency:	Not reported
Phone:	Not reported
Date Of Incident:	12/20/2014
Call Time:	22:54
In Route:	Not reported
Arrival:	Not reported
Depart Scene:	Not reported
Back In Quarters:	Not reported
In Service:	Not reported
Dist Of Incident:	Not reported
Were State Resources Used?:	Not reported
Was Oers Notified?:	Not reported
Oers Number:	Not reported
Team Number:	Not reported
Agency Report Number:	Not reported
Unit:	Not reported
Highway:	Not reported
Mile Post:	Not reported
Scene Type:	Not reported
Area Type:	Not reported
Responsible Party(Ies):	US Postal Service
Company:	Not reported
Respcontact:	Brendan Soennecker
Address:	715 NW Hoyt
Resp City:	Portland
Resp State:	OR

(Continued) **S117734347**

Resp ZipCode:	97203
Phone:	877-876-2455
Resp Phone2:	Not reported
Weather:	Not reported
Temperature:	Not reported
Wind Speed:	Not reported
Wind Direction:	Not reported
Were Haz Materials Released?:	Not reported
Operation Performed:	Not reported
Cause:	Container or containment failure
Vehicle And Cargo:	Not reported
Fixed Property:	Not reported
Total Loss:	Not reported
Hazmat Population Density:	Urban center - Densely populated
HazMat Actions Taken - Description:	Identify, analyze hazardous materials
Hazmat Factors Contributing To Release:	Improper movement of hazardous materials container
Hazmat DOT Hazard Classification:	Class 8 - Corrosive materials
Hazmat CAS Number:	7664-93-9
Hazardous Materials Release:	Household/office solvent or chemical spill
Fire Incident Type:	Chemical spill or leak
Property Use:	Mercantile, business, other
Latitude:	Not reported
Longitude:	Not reported
Hazmat Disposition:	Released to property owner or manager
Responsble Party:	US Postal Service
RP Company:	Not reported
RP Address:	715 NW Hoyt
RP City,St,Zip:	Portland, OR 97203
Facility ID:	HM07-14-0045
OERS Number:	Not reported
Dept Rsp:	Not reported
Narrative:	Not reported
Property Loss:	Not reported
Amount Released:	64
Service County:	Not reported
Service Name:	Hazmat Team 7
Incident Type:	Not reported
Civilian Casualty Activity:	Not reported
Chemical Name:	Sulfuric acid
Hazmat Area Affected:	Square feet
Hazmat Area Evacuated:	Blocks
Hazmat Container Type:	Can or bottle
Hazmat Physical State Released:	Liquid
Hazmat Released Into:	Confined, no environmental impact
Hazmat Released Volume Units:	Ounces (liquid)
Hazmat Released Weight Units:	Not reported
Hazmat Released From:	Inside or on structure
Hazmat Area Affected Measurement:	1000
Hazmat No. of People Evacuated:	Not reported
Hazmat No of Buildings Evacuated:	1
Incident Content Loss:	Not reported
Civilian Casualty Patient Disposition:	Not reported
Incident Mixed Use Property:	Business and residential use
Location Type:	Street address
Incident Aid Given Or Received:	None
Incident AID Received from FDID:	False

(Continued) **S117734347**

Incident Aided Department FDID:	Not reported
Person Involved Business Name:	US Postal Service
Person Involved First Name:	Brendan
Person Involved Last Name:	Soennecken
Person Involved Type:	Occupant
Person Involved Phone Number:	877-876-2455
Person Involved Primary Language:	English
Hazmat Evacuated Measurement:	2
Hazmat Story of Release:	1
Remark:	HM7 was called to a HazMat spill by E1 at 715 NW Hoyt St. The building involved was the main USPS transfer facility in Portland. HM7 arrived on scene at 2340hrs. and was assigned to the HazMat branch. HM7 was briefed by the Hazmat Branch Director (C2) of the situation, which was as follows:A package had arrived to the facility from the airport that was leaking a viscous, reddish liquid with a pungent order. The package was discovered after it had been loaded into a roll cart with other packages and then moved a distance of about a hundred feet through the facility. Some small puddling and dripping did occur on the concrete flooring as the cart was moved through the facility. When the pakage was discovered it was noted by employees to have been over packed in a cloth bag and it had seemed that the liquid had ''eaten though'' the bag. At this time employees backed out and called 911. E1 was sent on the initial alarm as a HazMat investigation. E1 donned turnouts and SCBA's but did not mask up on initial entry, however, they were conducting air monitoring. E1 was able to locate the bin that the package was in and did visualize the puddles and drips on the floor. Upon arriving at the bin, E1 was able to smell the product and backed out. Simulteneously, E1's officer was gathering information from employees and learned that an employee at the airport had been sent to the hospital after contact with the product. Apparently the product had gotten on his jeans and started eating away the material. He was sent to the hospital following USPS SOP's. It was at this time that the descision to upgrade to a Level II HazMat response was made. E1 secured the area until our arrival. After HM7's arrival, we completed a recon of the area and began formulating our course of action. Our first task was to ID the product. With information collected to this point we felt comfortable to use level C PPE and simply opening the package to see if it was in a container with identifying marks. As our entry and back-up team prepared, our resource team was able to use gathered information to come to a strong presumption that the product may be oleum, having a main active ingredient sulfuric acid. Our entry team entered the facility on air and was able to get a pH from the first puddle. The pH was a strong acid. Air monitoring was also conducted throughout the entry. The entry team was joined by Brendan T. Soennecken, a Postal Inspector, for documentation purposes. Mr. Soennecken was in a level B splash suit and PAPR. The entry team was able to seperate clean packages from contaminated packages as they looked for the leaking one. Contaminated packages were gathered on a peice of visqueen on the floor. Once located, the package in question was opened and two 64oz. bottles of RotoClean were found, one with a broken lid. The main active ingredient in RotoClean was sulfiric acid. At this time it was decided to return the contaminated packages to the contaminated cart where they would remain until a clean-up company arrived on site. USPS personnel already were in touch with the clean-up company. HM7 spread acid nuetralizer to contaminated areas before turning the scene back over to USPS personnel.

(Continued) **S117734347**

Incident District:	Not reported
Date Added:	Not reported
Unit:	Not reported
Agency Phone:	Not reported
Osfm Incident Report Number:	HM07-14-0045
Dept. Responding:	Not reported
Person Making Report:	Not reported
Title:	Not reported
Agency:	Not reported
Phone:	Not reported
Date Of Incident:	12/20/2014
Call Time:	22:54
In Route:	Not reported
Arrival:	Not reported
Depart Scene:	Not reported
Back In Quarters:	Not reported
In Service:	Not reported
Dist Of Incident:	Not reported
Were State Resources Used?:	Not reported
Was Oers Notified?:	Not reported
Oers Number:	Not reported
Team Number:	Not reported
Agency Report Number:	Not reported
Unit:	Not reported
Highway:	Not reported
Mile Post:	Not reported
Scene Type:	Not reported
Area Type:	Not reported
Responsible Party(Ies):	US Postal Service
Company:	Not reported
Respcontact:	Brendan Soennecker
Address:	715 NW Hoyt
Resp City:	Portland
Resp State:	OR
Resp ZipCode:	97203
Phone:	877-876-2455
Resp Phone2:	Not reported
Weather:	Not reported
Temperature:	Not reported
Wind Speed:	Not reported
Wind Direction:	Not reported
Were Haz Materials Released?:	Not reported
Operation Performed:	Not reported
Cause:	Container or containment failure
Vehicle And Cargo:	Not reported
Fixed Property:	Not reported
Total Loss:	Not reported
Hazmat Population Density:	Urban center - Densely populated
HazMat Actions Taken - Description:	Identify, analyze hazardous materials
Hazmat Factors Contributing To Release:	Improper movement of hazardous materials container
Hazmat DOT Hazard Classification:	Class 8 - Corrosive materials
Hazmat CAS Number:	7664-93-9
Hazardous Materials Release:	Household/office solvent or chemical spill
Fire Incident Type:	Chemical spill or leak
Property Use:	Mercantile, business, other
Latitude:	Not reported
Longitude:	Not reported

(Continued) **S117734347**

Hazmat Disposition:	Released to property owner or manager
Responsble Party:	US Postal Service
RP Company:	Not reported
RP Address:	715 NW Hoyt
RP City,St,Zip:	Portland, OR 97203
Facility ID:	HM07-14-0045
OERS Number:	Not reported
Dept Rsp:	Not reported
Narrative:	Not reported
Property Loss:	Not reported
Amount Released:	64
Service County:	Not reported
Service Name:	Hazmat Team 7
Incident Type:	Not reported
Civilian Casualty Activity:	Not reported
Chemical Name:	Sulfuric acid
Hazmat Area Affected:	Square feet
Hazmat Area Evacuated:	Blocks
Hazmat Container Type:	Can or bottle
Hazmat Physical State Released:	Liquid
Hazmat Released Into:	Confined, no environmental impact
Hazmat Released Volume Units:	Ounces (liquid)
Hazmat Released Weight Units:	Not reported
Hazmat Released From:	Inside or on structure
Hazmat Area Affected Measurement:	1000
Hazmat No. of People Evacuated:	Not reported
Hazmat No of Buildings Evacuated:	1
Incident Content Loss:	Not reported
Civilian Casualty Patient Disposition:	Not reported
Incident Mixed Use Property:	Business and residential use
Location Type:	Street address
Incident Aid Given Or Received:	None
Incident AID Received from FDID:	False
Incident Aided Department FDID:	Not reported
Person Involved Business Name:	US Postal Service
Person Involved First Name:	Brendan
Person Involved Last Name:	Soennecken
Person Involved Type:	Occupant
Person Involved Phone Number:	877-876-2455
Person Involved Primary Language:	English
Hazmat Evacuated Measurement:	2
Hazmat Story of Release:	1
Remark:	HM7 was called to a HazMat spill by E1 at 715 NW Hoyt St. The building involved was the main USPS transfer facility in Portland. HM7 arrived on scene at 2340hrs. and was assigned to the HazMat branch. HM7 was briefed by the Hazmat Branch Director (C2) of the situation, which was as follows:A package had arrived to the facility from the airport that was leaking a viscous, reddish liquid with a pungent order. The package was discovered after it had been loaded into a roll cart with other packages and then moved a distance of about a hundred feet through the facility. Some small puddling and dripping did occur on the concrete flooring as the cart was moved through the facility. When the pakage was discovered it was noted by employees to have been over packed in a cloth bag and it had seemed that the liquid had ''eaten though'' the bag. At this time employees backed out and called 911. E1 was sent on the initial alarm as a

(Continued) **S117734347**

HazMat investigation. E1 donned turnouts and SCBA's but did not mask up on initial entry, however, they were conducting air monitoring. E1 was able to locate the bin that the package was in and did visualize the puddles and drips on the floor. Upon arriving at the bin, E1 was able to smell the product and backed out. Simulteneously, E1's officer was gathering information from employees and learned that an employee at the airport had been sent to the hospital after contact with the product. Apparently the product had gotten on his jeans and started eating away the material. He was sent to the hospital following USPS SOP's. It was at this time that the descision to upgrade to a Level II HazMat response was made. E1 secured the area until our arrival. After HM7's arrival, we completed a recon of the area and began formulating our course of action. Our first task was to ID the product. With information collected to this point we felt comfortable to use level C PPE and simply opening the package to see if it was in a container with identifying marks. As our entry and back-up team prepared, our resource team was able to use gathered information to come to a strong presumption that the product may be oleum, having a main active ingredient sulfuric acid. Our entry team entered the facility on air and was able to get a pH from the first puddle. The pH was a strong acid. Air monitoring was also conducted throughout the entry. The entry team was joined by Brendan T. Soennecken, a Postal Inspector, for documentation purposes. Mr. Soennecken was in a level B splash suit and PAPR. The entry team was able to seperate clean packages from contaminated packages as they looked for the leaking one. Contaminated packages were gathered on a peice of visqueen on the floor. Once located, the package in question was opened and two 64oz. bottles of RotoClean were found, one with a broken lid. The main active ingredient in RotoClean was sulfiric acid. At this time it was decided to return the contaminated packages to the contaminated cart where they would remain until a clean-up company arrived on site. USPS personnel already were in touch with the clean-up company. HM7 spread acid nuetralizer to contaminated areas before turning the scene back over to USPS personnel.

Incident District:	Not reported
Date Added:	Not reported
Unit:	Not reported
Agency Phone:	Not reported
Osfm Incident Report Number:	HM07-14-0045
Dept. Responding:	Not reported
Person Making Report:	Not reported
Title:	Not reported
Agency:	Not reported
Phone:	Not reported
Date Of Incident:	12/20/2014
Call Time:	22:54
In Route:	Not reported
Arrival:	Not reported
Depart Scene:	Not reported
Back In Quarters:	Not reported
In Service:	Not reported
Dist Of Incident:	Not reported
Were State Resources Used?:	Not reported
Was Oers Notified?:	Not reported
Oers Number:	Not reported
Team Number:	Not reported
Agency Report Number:	Not reported

(Continued) **S117734347**

Unit:	Not reported
Highway:	Not reported
Mile Post:	Not reported
Scene Type:	Not reported
Area Type:	Not reported
Responsible Party(Ies):	US Postal Service
Company:	Not reported
Respcontact:	Brendan Soennecker
Address:	715 NW Hoyt
Resp City:	Portland
Resp State:	OR
Resp ZipCode:	97203
Phone:	877-876-2455
Resp Phone2:	Not reported
Weather:	Not reported
Temperature:	Not reported
Wind Speed:	Not reported
Wind Direction:	Not reported
Were Haz Materials Released?:	Not reported
Operation Performed:	Not reported
Cause:	Container or containment failure
Vehicle And Cargo:	Not reported
Fixed Property:	Not reported
Total Loss:	Not reported
Hazmat Population Density:	Urban center - Densely populated
HazMat Actions Taken - Description:	Identify, analyze hazardous materials
Hazmat Factors Contributing To Release:	Improper movement of hazardous materials container
Hazmat DOT Hazard Classification:	Class 8 - Corrosive materials
Hazmat CAS Number:	7664-93-9
Hazardous Materials Release:	Household/office solvent or chemical spill
Fire Incident Type:	Chemical spill or leak
Property Use:	Mercantile, business, other
Latitude:	Not reported
Longitude:	Not reported
Hazmat Disposition:	Released to property owner or manager

BS1751
NW
< 1/8
0.104 mi.
548 ft.

NW PORTLAND MGP
715 NW HOYT ST
PORTLAND, OR 97209

Site 6 of 12 in cluster BS

EDR MGP **1008408798**
N/A

Relative:
Higher

Actual:
36 ft.

Manufactured Gas Plants:

Alternate Name:PINTSCH COMPRESSING COMPANY GAS WORKS. No additional information available

---

BS1752
NW
< 1/8
0.104 mi.
548 ft.

US POSTAL SERVICE PROCESSING & DISTRIBUTION CENTER
715 NW HOYT ST.
PORTLAND, OR 97209

Site 7 of 12 in cluster BS

Relative:
Higher

Actual:
36 ft.

OR CRL **S104657888**
OR ECSI **N/A**
OR LUST
OR ENG CONTROLS
OR INST CONTROL
OR VCP
OR BROWNFIELDS
OR SPILLS
OR HAZMAT
OR HSIS

US POSTAL SERVICE PROCESSING & DISTRIBUTION CENTER (Continued) **S104657888**

CRL:
Facility ID: 2183
Location ID: 21591
Status Code: LIS
Facility Status: No Further Action (Conditional)
Lat/Long: 45.5294 / -122.6789

ECSI:
State ID Number: 2183
Brown ID: Brownfield Site - Assistance From Other Public Agencies
Study Area: True
Region ID: 2
Legislatve ID: 831
Investigation: Listed on the CRL/Inventory
FACA ID: 21591
Further Action: 0
Lat/Long (dms): 45 31 45.88 / -122 40 44.21
County Code: 26.00
Score Value: Not reported
Cerclis ID: Not reported
Township Coord.: 1.00
Township Zone: N
Range Coord: 1.00
Range Zone: E
Section Coord: 34
Qtr Section: BC
Tax Lots: 100 and 200 of Couchs Addition
Size: 13.39 acres
NPL: False
Orphan: False
Updated By: GWISTAR
Update Date: 08/20/2015
Created Date: 03/13/1998
Decode For RegionID: Northwest Region
Decode For BrownID: Brownfield Site - Assistance from Other Public Agencies
Decode For Furtheract: Not reported
Decode For Investstat: Listed on the CRL/Inventory
Decode For Legislative: Owner, operator or other party under agreement, order or consent decree under ORS 465.200 or 465.420
Alias Name: Main Post Office - Portland
Alias Name: Manufactured Gas Plant - NW Portland
Alias Name: Pintsch Compressing Co. Gas Works
Alias Name: US Post Office (Hoyt Street) - Portland
Alias Name: Portland Development Commission (PDC)
Alias Name: MGP
Alias Name: USPS - Fleet Operations

Hazardous Release:
Substance ID.: 121608
Haz Release ID: 379599
Qty Released: unknown
Date Released: Not reported
Update Date: 11/25/2002
Update By: Not reported
Substance Code: 71-43-2
Substance Name: BENZENE
Substance Abbrev.: Not reported

US POSTAL SERVICE PROCESSING & DISTRIBUTION CENTER (Continued) **S104657888**

Substance Category ID: 8502
Substance Category: Volatiles
Category Level: Not reported
Created By: Not reported
Created Date: 12/17/2002
Substance Category ID: 8502
Substance Category: Volatiles
Category Level: Not reported
Created By: Not reported
Created Date: 12/17/2002
Substance Alias ID: 319178
Sub Alias Name: BENZOL
Substance Alias ID: 319179
Sub Alias Name: COAL NAPTHA
Substance Alias ID: 319180
Sub Alias Name: CYCLOHEXATRIENE
Substance Alias ID: 319181
Sub Alias Name: PHENE
Substance Alias ID: 319182
Sub Alias Name: PYROBENZOL
Comment ID: 303592
Release Code: Media Contamination Footnote
Release Comments: Detected in water within nearby storm sewer. Up to 2180 ug/L Total BTEX detected in groundwater. Up to 305 mg/kg Total BTEX detected in soil. Up to 50 ug/L Total BTEX in storm sewer water. Wells screened at 10 to 25 feet bgs.
Decode for Relcomcd: Media Contamination Footnote
Sampling Result ID: 338132
Feature Id: Not reported
Hazard Release Id: 379599
Medium: 698
Substance Abbrev.: Not reported
Unit Code: Not reported
Observation: True
Owner Operator: False
Lab Data: True
Sample Depth: Not reported
Start Date: 07/01/1989
End Date: Not reported
Min Concentration: Not reported
Max Concentration: Not reported
Sample Comment: 0-940 UGL
Last Update By: jmw
Update Date: 11/25/2002
Decode for MediumID: Groundwater
Sampling Result ID: 338133
Feature Id: Not reported
Hazard Release Id: 379599
Medium: 703
Substance Abbrev.: Not reported
Unit Code: Not reported
Observation: True
Owner Operator: False
Lab Data: True
Sample Depth: Not reported
Start Date: 08/01/1990
End Date: Not reported

US POSTAL SERVICE PROCESSING & DISTRIBUTION CENTER (Continued) **S104657888**

Min Concentration: Not reported
Max Concentration: Not reported
Sample Comment: 0-40 MGK
Last Update By: jmw
Update Date: 11/25/2002
Decode for MediumID: Soil
Sampling Result ID: 338134
Feature Id: Not reported
Hazard Release Id: 379599
Medium: 700
Substance Abbrev.: Not reported
Unit Code: Not reported
Observation: True
Owner Operator: False
Lab Data: True
Sample Depth: Not reported
Start Date: 10/01/1990
End Date: Not reported
Min Concentration: Not reported
Max Concentration: Not reported
Sample Comment: 0-24 MGK
Last Update By: jmw
Update Date: 11/25/2002
Decode for MediumID: Other

Substance ID.: 122002
Haz Release ID: 379600
Qty Released: unknown
Date Released: Not reported
Update Date: 11/25/2002
Update By: Not reported
Substance Code: ECD243
Substance Name: POLYAROMATIC HYDROCARBONS (PAH)
Substance Abbrev.: Not reported
Substance Alias ID: 318143
Sub Alias Name: PAH
Substance Alias ID: 318148
Sub Alias Name: POLYCYCLIC AROMATIC HYDROCARBONS (PAH)
Substance Alias ID: 318149
Sub Alias Name: POLYNUCLEAR AROMATIC HYDROCARBINS (PNA)
Substance Alias ID: 318150
Sub Alias Name: PNA
Comment ID: 303593
Release Code: Media Contamination Footnote
Release Comments: As total PAHs. Wells screened at 10 to 25 feet bgs. Up to 370 ug/L carcinogenic PAHs in groundwater. Up to 85 mg/kg carcinogenic PAHs in soils.
Decode for Relcomcd: Media Contamination Footnote
Sampling Result ID: 338135
Feature Id: Not reported
Hazard Release Id: 379600
Medium: 698
Substance Abbrev.: Not reported
Unit Code: Not reported
Observation: True
Owner Operator: False
Lab Data: True

US POSTAL SERVICE PROCESSING & DISTRIBUTION CENTER (Continued) **S104657888**

Sample Depth:	Not reported
Start Date:	07/01/1989
End Date:	Not reported
Min Concentration:	Not reported
Max Concentration:	Not reported
Sample Comment:	0-9760 UGL
Last Update By:	jmw
Update Date:	11/25/2002
Decode for MediumID:	Groundwater
Sampling Result ID:	338136
Feature Id:	Not reported
Hazard Release Id:	379600
Medium:	703
Substance Abbrev.:	Not reported
Unit Code:	Not reported
Observation:	True
Owner Operator:	False
Lab Data:	True
Sample Depth:	0 to 29 feet bgs
Start Date:	07/01/1990
End Date:	Not reported
Min Concentration:	Not reported
Max Concentration:	Not reported
Sample Comment:	0-158.05 MGK
Last Update By:	jmw
Update Date:	11/25/2002
Decode for MediumID:	Soil
Sampling Result ID:	338137
Feature Id:	Not reported
Hazard Release Id:	379600
Medium:	700
Substance Abbrev.:	Not reported
Unit Code:	Not reported
Observation:	True
Owner Operator:	False
Lab Data:	True
Sample Depth:	Not reported
Start Date:	10/01/1990
End Date:	Not reported
Min Concentration:	Not reported
Max Concentration:	Not reported
Sample Comment:	0-19.047 UGL
Last Update By:	jmw
Update Date:	11/25/2002
Decode for MediumID:	Other
Sampling Result ID:	338138
Feature Id:	Not reported
Hazard Release Id:	379600
Medium:	703
Substance Abbrev.:	Not reported
Unit Code:	Not reported
Observation:	True
Owner Operator:	False
Lab Data:	True
Sample Depth:	0 to 29 feet bgs
Start Date:	07/01/1990
End Date:	Not reported

US POSTAL SERVICE PROCESSING & DISTRIBUTION CENTER (Continued) **S104657888**

Min Concentration: Not reported
Max Concentration: Not reported
Sample Comment: 0-11000 MGK
Last Update By: jmw
Update Date: 11/25/2002
Decode for MediumID: Soil

Substance ID.: 121982
Haz Release ID: 381916
Qty Released: Unknown
Date Released: Not reported
Update Date: 03/17/1999
Update By: Not reported
Substance Code: ECD169
Substance Name: DIESEL - FUEL OIL
Substance Abbrev.: Not reported
Substance Category ID: 8529
Substance Category: Petroleum Related Releases for OSPIRG Report
Category Level: Not reported
Created By: Not reported
Created Date: 12/17/2002
Substance Category ID: 8529
Substance Category: Petroleum Related Releases for OSPIRG Report
Category Level: Not reported
Created By: Not reported
Created Date: 12/17/2002
Sampling Result ID: 340361
Feature Id: Not reported
Hazard Release Id: 381916
Medium: 703
Substance Abbrev.: Not reported
Unit Code: 110
Observation: True
Owner Operator: True
Lab Data: True
Sample Depth: 2.0 to 12.0 feet bgs
Start Date: 04/10/1997
End Date: 08/19/1997
Min Concentration: .00
Max Concentration: 175000.00
Sample Comment: Not reported
Last Update By: sxf
Update Date: 03/17/1999
Decode for MediumID: Soil

Substance ID.: 121989
Haz Release ID: 381917
Qty Released: Unknown
Date Released: Not reported
Update Date: 03/17/1999
Update By: Not reported
Substance Code: ECD200
Substance Name: OIL OR FUEL RELATED COMPOUNDS
Substance Abbrev.: Not reported
Substance Category ID: 8532
Substance Category: Petroleum Related Releases for OSPIRG Report
Category Level: Not reported

US POSTAL SERVICE PROCESSING & DISTRIBUTION CENTER (Continued) **S104657888**

Created By: Not reported
Created Date: 12/17/2002
Substance Category ID: 8532
Substance Category: Petroleum Related Releases for OSPIRG Report
Category Level: Not reported
Created By: Not reported
Created Date: 12/17/2002
Sampling Result ID: 340362
Feature Id: Not reported
Hazard Release Id: 381917
Medium: 703
Substance Abbrev.: Not reported
Unit Code: 110
Observation: True
Owner Operator: True
Lab Data: True
Sample Depth: 2.0 to 12.0 feet bgs
Start Date: 04/10/1997
End Date: 08/19/1997
Min Concentration: .00
Max Concentration: 128000.00
Sample Comment: Not reported
Last Update By: sxf
Update Date: 03/17/1999
Decode for MediumID: Soil

Substance ID.: 120781
Haz Release ID: 381918
Qty Released: Unknown
Date Released: Not reported
Update Date: 03/17/1999
Update By: Not reported
Substance Code: 100-41-4
Substance Name: ETHYLBENZENE
Substance Abbrev.: Not reported
Substance Category ID: 8515
Substance Category: Volatiles
Category Level: Not reported
Created By: Not reported
Created Date: 12/17/2002
Substance Category ID: 8515
Substance Category: Volatiles
Category Level: Not reported
Created By: Not reported
Created Date: 12/17/2002
Substance Alias ID: 316146
Sub Alias Name: ETHYLBENZOL
Substance Alias ID: 316147
Sub Alias Name: PHENYLETHANE
Sampling Result ID: 340363
Feature Id: Not reported
Hazard Release Id: 381918
Medium: 703
Substance Abbrev.: Not reported
Unit Code: 110
Observation: True
Owner Operator: True

US POSTAL SERVICE PROCESSING & DISTRIBUTION CENTER (Continued) **S104657888**

Lab Data: True
Sample Depth: 2.0 to 12.0 feet bgs
Start Date: 04/10/1997
End Date: 08/19/1997
Min Concentration: .00
Max Concentration: 1.16
Sample Comment: Not reported
Last Update By: sxf
Update Date: 03/17/1999
Decode for MediumID: Soil

Substance ID.: 121051
Haz Release ID: 381919
Qty Released: Unknown
Date Released: Not reported
Update Date: 03/17/1999
Update By: Not reported
Substance Code: 1330-20-7
Substance Name: XYLENEs
Substance Abbrev.: Not reported
Substance Category ID: 8526
Substance Category: Volatiles
Category Level: Not reported
Created By: Not reported
Created Date: 12/17/2002
Substance Category ID: 8526
Substance Category: Volatiles
Category Level: Not reported
Created By: Not reported
Created Date: 12/17/2002
Substance Alias ID: 317017
Sub Alias Name: DIMETHYLBENZENEs
Substance Alias ID: 317018
Sub Alias Name: XYLOLs
Sampling Result ID: 340364
Feature Id: Not reported
Hazard Release Id: 381919
Medium: 703
Substance Abbrev.: Not reported
Unit Code: 110
Observation: True
Owner Operator: True
Lab Data: True
Sample Depth: 2.0 to 12.0 feet bgs
Start Date: 04/10/1997
End Date: 08/19/1997
Min Concentration: .00
Max Concentration: 16.80
Sample Comment: Not reported
Last Update By: sxf
Update Date: 03/17/1999
Decode for MediumID: Soil

Substance ID.: 121462
Haz Release ID: 381920
Qty Released: Unknown
Date Released: Not reported

US POSTAL SERVICE PROCESSING & DISTRIBUTION CENTER (Continued) **S104657888**

Update Date: 03/17/1999
Update By: Not reported
Substance Code: 56-55-3
Substance Name: BENZO(a)ANTHRACENE
Substance Abbrev.: Not reported
Substance Category ID: 8475
Substance Category: Semi-volatiles
Category Level: Not reported
Created By: Not reported
Created Date: 12/17/2002
Substance Category ID: 8475
Substance Category: Semi-volatiles
Category Level: Not reported
Created By: Not reported
Created Date: 12/17/2002
Substance Alias ID: 318790
Sub Alias Name: BENZ(a)ANTHRACENE
Substance Alias ID: 318791
Sub Alias Name: BENZANTHRACENE,1,2-
Substance Alias ID: 318792
Sub Alias Name: BENZANTHRENE
Substance Alias ID: 318793
Sub Alias Name: BENZOANTHRACENE
Substance Alias ID: 318794
Sub Alias Name: BENZPHENANTHRENE,2,3-
Substance Alias ID: 318795
Sub Alias Name: NAPHTHANTHRACENE
Substance Alias ID: 318796
Sub Alias Name: TETRAPHENE
Sampling Result ID: 340365
Feature Id: Not reported
Hazard Release Id: 381920
Medium: 703
Substance Abbrev.: Not reported
Unit Code: 110
Observation: True
Owner Operator: True
Lab Data: True
Sample Depth: 2.0 to 12.0 feet bgs
Start Date: 04/10/1997
End Date: 08/19/1997
Min Concentration: .00
Max Concentration: 50.80
Sample Comment: Not reported
Last Update By: sxf
Update Date: 03/17/1999
Decode for MediumID: Soil

Substance ID.: 121374
Haz Release ID: 381921
Qty Released: Unknown
Date Released: Not reported
Update Date: 03/17/1999
Update By: Not reported
Substance Code: 50-32-8
Substance Name: BENZO(a)PYRENE
Substance Abbrev.: Not reported

US POSTAL SERVICE PROCESSING & DISTRIBUTION CENTER (Continued) **S104657888**

Substance Category ID: 8476
Substance Category: Semi-volatiles
Category Level: Not reported
Created By: Not reported
Created Date: 12/17/2002
Substance Category ID: 8476
Substance Category: Semi-volatiles
Category Level: Not reported
Created By: Not reported
Created Date: 12/17/2002
Substance Alias ID: 318559
Sub Alias Name: B(a)P
Substance Alias ID: 318560
Sub Alias Name: BENZOPYRENE,3,4-
Substance Alias ID: 318561
Sub Alias Name: BENZPYRENE,3,4-
Substance Alias ID: 318562
Sub Alias Name: BP
Sampling Result ID: 340366
Feature Id: Not reported
Hazard Release Id: 381921
Medium: 703
Substance Abbrev.: Not reported
Unit Code: 110
Observation: True
Owner Operator: True
Lab Data: True
Sample Depth: 2.0 to 12.0 feet bgs
Start Date: 04/10/1997
End Date: 08/19/1997
Min Concentration: .00
Max Concentration: 73.10
Sample Comment: Not reported
Last Update By: sxf
Update Date: 03/17/1999
Decode for MediumID: Soil

Substance ID.: 121192
Haz Release ID: 381922
Qty Released: Unknown
Date Released: Not reported
Update Date: 03/17/1999
Update By: Not reported
Substance Code: 205-99-2
Substance Name: BENZO(b)FLUORANTHENE
Substance Abbrev.: Not reported
Substance Category ID: 8477
Substance Category: Semi-volatiles
Category Level: Not reported
Created By: Not reported
Created Date: 12/17/2002
Substance Category ID: 8477
Substance Category: Semi-volatiles
Category Level: Not reported
Created By: Not reported
Created Date: 12/17/2002
Substance Alias ID: 317390

US POSTAL SERVICE PROCESSING & DISTRIBUTION CENTER (Continued) **S104657888**

Sub Alias Name: B(b)F
Substance Alias ID: 317391
Sub Alias Name: BENZ(e)ACEPHENANTHRYLENE
Substance Alias ID: 317392
Sub Alias Name: BENZFLUORANTHENE,3,4-
Substance Alias ID: 317393
Sub Alias Name: BENZOFLUORANTHENE,2,3-
Substance Alias ID: 317394
Sub Alias Name: BENZOFLUORANTHENE,3,4-
Sampling Result ID: 340367
Feature Id: Not reported
Hazard Release Id: 381922
Medium: 703
Substance Abbrev.: Not reported
Unit Code: 110
Observation: True
Owner Operator: True
Lab Data: True
Sample Depth: 2.0 to 12.0 feet bgs
Start Date: 04/10/1997
End Date: 08/19/1997
Min Concentration: .00
Max Concentration: 50.50
Sample Comment: Not reported
Last Update By: sxf
Update Date: 03/17/1999
Decode for MediumID: Soil

Substance ID.: 121196
Haz Release ID: 381923
Qty Released: Unknown
Date Released: Not reported
Update Date: 03/17/1999
Update By: Not reported
Substance Code: 207-08-9
Substance Name: BENZO(k)FLUORANTHENE
Substance Abbrev.: Not reported
Substance Category ID: 8478
Substance Category: Semi-volatiles
Category Level: Not reported
Created By: Not reported
Created Date: 12/17/2002
Substance Category ID: 8478
Substance Category: Semi-volatiles
Category Level: Not reported
Created By: Not reported
Created Date: 12/17/2002
Substance Alias ID: 317400
Sub Alias Name: B(k)F
Substance Alias ID: 317401
Sub Alias Name: BENZOFLUORANTHENE,11,12-
Sampling Result ID: 340368
Feature Id: Not reported
Hazard Release Id: 381923
Medium: 703
Substance Abbrev.: Not reported
Unit Code: 110

US POSTAL SERVICE PROCESSING & DISTRIBUTION CENTER (Continued) **S104657888**

Observation: True
Owner Operator: True
Lab Data: True
Sample Depth: 2.0 to 12.0 feet bgs
Start Date: 04/10/1997
End Date: 08/19/1997
Min Concentration: .00
Max Concentration: 34.20
Sample Comment: Not reported
Last Update By: sxf
Update Date: 03/17/1999
Decode for MediumID: Soil

Substance ID.: 121210
Haz Release ID: 381924
Qty Released: Unknown
Date Released: Not reported
Update Date: 03/17/1999
Update By: Not reported
Substance Code: 218-01-9
Substance Name: CHRYSENE
Substance Abbrev.: Not reported
Substance Category ID: 8481
Substance Category: Semi-volatiles
Category Level: Not reported
Created By: Not reported
Created Date: 12/17/2002
Substance Category ID: 8481
Substance Category: Semi-volatiles
Category Level: Not reported
Created By: Not reported
Created Date: 12/17/2002
Substance Alias ID: 317438
Sub Alias Name: BENZ(a)PHENANTHRENE
Substance Alias ID: 317439
Sub Alias Name: BENZPHENANTHRENE,1,2-
Substance Alias ID: 317440
Sub Alias Name: DIBENZONAPHTHALENE,1,2,5,6-
Sampling Result ID: 340369
Feature Id: Not reported
Hazard Release Id: 381924
Medium: 703
Substance Abbrev.: Not reported
Unit Code: 110
Observation: True
Owner Operator: True
Lab Data: True
Sample Depth: 2.0 to 12.0 feet bgs
Start Date: 04/10/1997
End Date: 08/19/1997
Min Concentration: .00
Max Concentration: 102.00
Sample Comment: Not reported
Last Update By: sxf
Update Date: 03/17/1999
Decode for MediumID: Soil

US POSTAL SERVICE PROCESSING & DISTRIBUTION CENTER (Continued) **S104657888**

Substance ID.: 121415
Haz Release ID: 381925
Qty Released: Unknown
Date Released: Not reported
Update Date: 03/17/1999
Update By: Not reported
Substance Code: 53-70-3
Substance Name: DIBENZO(a,h)ANTHRACENE
Substance Abbrev.: Not reported
Substance Category ID: 8499
Substance Category: Semi-volatiles
Category Level: Not reported
Created By: Not reported
Created Date: 12/17/2002
Substance Category ID: 8499
Substance Category: Semi-volatiles
Category Level: Not reported
Created By: Not reported
Created Date: 12/17/2002
Substance Alias ID: 318667
Sub Alias Name: DB(a,h)A
Substance Alias ID: 318668
Sub Alias Name: DIBENZ(a,h)ANTHRACENE
Substance Alias ID: 318669
Sub Alias Name: DIBENZANTHRACENE,1,2-5,6-
Substance Alias ID: 318670
Sub Alias Name: DIBENZANTHRACENE,1,2:5,6-
Sampling Result ID: 340370
Feature Id: Not reported
Hazard Release Id: 381925
Medium: 703
Substance Abbrev.: Not reported
Unit Code: 110
Observation: True
Owner Operator: True
Lab Data: True
Sample Depth: 2.0 to 12.0 feet bgs
Start Date: 04/10/1997
End Date: 08/19/1997
Min Concentration: .00
Max Concentration: 24.20
Sample Comment: Not reported
Last Update By: sxf
Update Date: 03/17/1999
Decode for MediumID: Soil

Substance ID.: 121176
Haz Release ID: 381926
Qty Released: Unknown
Date Released: Not reported
Update Date: 03/17/1999
Update By: Not reported
Substance Code: 193-39-5
Substance Name: INDENO(1,2,3-cd)PYRENE
Substance Abbrev.: Not reported
Substance Category ID: 8493
Substance Category: Semi-volatiles

US POSTAL SERVICE PROCESSING & DISTRIBUTION CENTER (Continued) **S104657888**

Category Level: Not reported
Created By: Not reported
Created Date: 12/17/2002
Substance Category ID: 8493
Substance Category: Semi-volatiles
Category Level: Not reported
Created By: Not reported
Created Date: 12/17/2002
Substance Alias ID: 317339
Sub Alias Name: PHENYLENEPYRENE,2,3-
Substance Alias ID: 317340
Sub Alias Name: PHENYLENEPYRENE,o-
Sampling Result ID: 340371
Feature Id: Not reported
Hazard Release Id: 381926
Medium: 703
Substance Abbrev.: Not reported
Unit Code: 110
Observation: True
Owner Operator: True
Lab Data: True
Sample Depth: 2.0 to 12.0 feet bgs
Start Date: 04/10/1997
End Date: 08/19/1997
Min Concentration: .00
Max Concentration: 49.50
Sample Comment: Not reported
Last Update By: sxf
Update Date: 03/17/1999
Decode for MediumID: Soil

Substance ID.: 121815
Haz Release ID: 381927
Qty Released: Unknown
Date Released: Not reported
Update Date: 03/17/1999
Update By: Not reported
Substance Code: 83-32-9
Substance Name: ACENAPHTHENE
Substance Abbrev.: Not reported
Substance Category ID: 8471
Substance Category: Semi-volatiles
Category Level: Not reported
Created By: Not reported
Created Date: 12/17/2002
Substance Category ID: 8471
Substance Category: Semi-volatiles
Category Level: Not reported
Created By: Not reported
Created Date: 12/17/2002
Substance Alias ID: 317621
Sub Alias Name: DIHYDROACENAPHTHYLENE,1,2-
Substance Alias ID: 317622
Sub Alias Name: ETHYLENENAPHTHALENE,1,8-
Substance Alias ID: 317623
Sub Alias Name: PERIETHYLENENAPHTHALENE
Sampling Result ID: 340372

US POSTAL SERVICE PROCESSING & DISTRIBUTION CENTER (Continued) **S104657888**

Feature Id: Not reported
Hazard Release Id: 381927
Medium: 703
Substance Abbrev.: Not reported
Unit Code: 110
Observation: True
Owner Operator: True
Lab Data: True
Sample Depth: Soils at 2.0 to 12.0 feet bgs
Start Date: 04/10/1997
End Date: 08/19/1997
Min Concentration: .00
Max Concentration: 166.00
Sample Comment: Not reported
Last Update By: sxf
Update Date: 03/17/1999
Decode for MediumID: Soil

Substance ID.: 121197
Haz Release ID: 381928
Qty Released: Unknown
Date Released: Not reported
Update Date: 03/17/1999
Update By: Not reported
Substance Code: 208-96-8
Substance Name: ACENAPHTHYLENE
Substance Abbrev.: Not reported
Sampling Result ID: 340373
Feature Id: Not reported
Hazard Release Id: 381928
Medium: 703
Substance Abbrev.: Not reported
Unit Code: 110
Observation: True
Owner Operator: True
Lab Data: True
Sample Depth: 2.0 to 12.0 feet bgs
Start Date: 04/10/1997
End Date: 08/19/1997
Min Concentration: .00
Max Concentration: 104.00
Sample Comment: Not reported
Last Update By: sxf
Update Date: 03/17/1999
Decode for MediumID: Soil

Substance ID.: 121167
Haz Release ID: 381929
Qty Released: Unknown
Date Released: Not reported
Update Date: 03/17/1999
Update By: Not reported
Substance Code: 191-24-2
Substance Name: BENZO(ghi)PERYLENE
Substance Abbrev.: Not reported
Substance Alias ID: 317305
Sub Alias Name: B(ghi)P

US POSTAL SERVICE PROCESSING & DISTRIBUTION CENTER (Continued) **S104657888**

Substance Alias ID: 317306
Sub Alias Name: BENZOPERYLENE,1,12-
Substance Alias ID: 317307
Sub Alias Name: BENZPERYLENE,1,12-
Sampling Result ID: 340374
Feature Id: Not reported
Hazard Release Id: 381929
Medium: 703
Substance Abbrev.: Not reported
Unit Code: 110
Observation: True
Owner Operator: True
Lab Data: True
Sample Depth: 2.0 to 12.0 feet bgs
Start Date: 04/10/1997
End Date: 08/19/1997
Min Concentration: .00
Max Concentration: 49.90
Sample Comment: Not reported
Last Update By: sxf
Update Date: 03/17/1999
Decode for MediumID: Soil

Substance ID.: 121195
Haz Release ID: 381930
Qty Released: Unknown
Date Released: Not reported
Update Date: 03/17/1999
Update By: Not reported
Substance Code: 206-44-0
Substance Name: FLUORANTHENE
Substance Abbrev.: Not reported
Substance Category ID: 8491
Substance Category: Semi-volatiles
Category Level: Not reported
Created By: Not reported
Created Date: 12/17/2002
Substance Category ID: 8491
Substance Category: Semi-volatiles
Category Level: Not reported
Created By: Not reported
Created Date: 12/17/2002
Substance Alias ID: 317398
Sub Alias Name: BENZACENAPHTHENE,1,2-
Substance Alias ID: 317399
Sub Alias Name: BENZO(jk)FLUORENE
Sampling Result ID: 340375
Feature Id: Not reported
Hazard Release Id: 381930
Medium: 703
Substance Abbrev.: Not reported
Unit Code: 110
Observation: True
Owner Operator: True
Lab Data: True
Sample Depth: 2.0 to 12.0 feet bgs
Start Date: 04/10/1997

US POSTAL SERVICE PROCESSING & DISTRIBUTION CENTER (Continued) **S104657888**

End Date: 08/19/1997
Min Concentration: .00
Max Concentration: 234.00
Sample Comment: Not reported
Last Update By: sxf
Update Date: 03/17/1999
Decode for MediumID: Soil
Sampling Result ID: 340387
Feature Id: Not reported
Hazard Release Id: 381930
Medium: 698
Substance Abbrev.: Not reported
Unit Code: 63
Observation: True
Owner Operator: True
Lab Data: True
Sample Depth: Well screened at 5.0 to 19.5 feet bgs
Start Date: 11/27/1996
End Date: 11/27/1996
Min Concentration: .00
Max Concentration: .35
Sample Comment: Not reported
Last Update By: sxf
Update Date: 03/17/1999
Decode for MediumID: Groundwater

Substance ID.: 121829
Haz Release ID: 381931
Qty Released: Unknown
Date Released: Not reported
Update Date: 03/17/1999
Update By: Not reported
Substance Code: 86-73-7
Substance Name: FLUORENE
Substance Abbrev.: Not reported
Substance Category ID: 8489
Substance Category: Semi-volatiles
Category Level: Not reported
Created By: Not reported
Created Date: 12/17/2002
Substance Category ID: 8489
Substance Category: Semi-volatiles
Category Level: Not reported
Created By: Not reported
Created Date: 12/17/2002
Substance Alias ID: 317663
Sub Alias Name: BIPHENYLENEMETHANE,o-
Substance Alias ID: 317664
Sub Alias Name: DIPHENYLENEMETHANE
Substance Alias ID: 317665
Sub Alias Name: METHYLENEBIPHENYL,2,2'-
Sampling Result ID: 340376
Feature Id: Not reported
Hazard Release Id: 381931
Medium: 703
Substance Abbrev.: Not reported
Unit Code: 110

US POSTAL SERVICE PROCESSING & DISTRIBUTION CENTER (Continued) **S104657888**

Observation: True
Owner Operator: True
Lab Data: True
Sample Depth: 2.0 to 12.0 feet bgs
Start Date: 04/10/1997
End Date: 08/19/1997
Min Concentration: .00
Max Concentration: 174.00
Sample Comment: Not reported
Last Update By: sxf
Update Date: 03/17/1999
Decode for MediumID: Soil

Substance ID.: 121868
Haz Release ID: 381932
Qty Released: Unknown
Date Released: Not reported
Update Date: 03/17/1999
Update By: Not reported
Substance Code: 91-20-3
Substance Name: NAPHTHALENE
Substance Abbrev.: Not reported
Substance Category ID: 8494
Substance Category: Semi-volatiles
Category Level: Not reported
Created By: Not reported
Created Date: 12/17/2002
Substance Category ID: 8494
Substance Category: Semi-volatiles
Category Level: Not reported
Created By: Not reported
Created Date: 12/17/2002
Substance Alias ID: 317793
Sub Alias Name: MOTH BALLS
Substance Alias ID: 317794
Sub Alias Name: NAPHTHENE
Substance Alias ID: 317795
Sub Alias Name: TAR CAMPHOR
Sampling Result ID: 340377
Feature Id: Not reported
Hazard Release Id: 381932
Medium: 703
Substance Abbrev.: Not reported
Unit Code: 110
Observation: True
Owner Operator: True
Lab Data: True
Sample Depth: 2.0 to 12.0 feet bgs
Start Date: 04/10/1997
End Date: 08/19/1997
Min Concentration: .00
Max Concentration: 411.00
Sample Comment: Not reported
Last Update By: sxf
Update Date: 03/17/1999
Decode for MediumID: Soil

US POSTAL SERVICE PROCESSING & DISTRIBUTION CENTER (Continued) **S104657888**

Substance ID.: 121824
Haz Release ID: 381933
Qty Released: Unknown
Date Released: Not reported
Update Date: 03/17/1999
Update By: Not reported
Substance Code: 85-01-8
Substance Name: PHENANTHRENE
Substance Abbrev.: Not reported
Substance Alias ID: 317648
Sub Alias Name: PHENATHRIN
Sampling Result ID: 340378
Feature Id: Not reported
Hazard Release Id: 381933
Medium: 703
Substance Abbrev.: Not reported
Unit Code: 110
Observation: True
Owner Operator: True
Lab Data: True
Sample Depth: 2.0 to 12.0 feet bgs
Start Date: 04/19/1997
End Date: 08/19/1997
Min Concentration: .00
Max Concentration: 484.00
Sample Comment: Not reported
Last Update By: sxf
Update Date: 03/17/1999
Decode for MediumID: Soil

Substance ID.: 121019
Haz Release ID: 381934
Qty Released: Unknown
Date Released: Not reported
Update Date: 03/17/1999
Update By: Not reported
Substance Code: 129-00-0
Substance Name: PYRENE
Substance Abbrev.: Not reported
Substance Category ID: 8497
Substance Category: Semi-volatiles
Category Level: Not reported
Created By: Not reported
Created Date: 12/17/2002
Substance Category ID: 8497
Substance Category: Semi-volatiles
Category Level: Not reported
Created By: Not reported
Created Date: 12/17/2002
Substance Alias ID: 316950
Sub Alias Name: BENZO(def)PHENANTHRENE
Sampling Result ID: 340379
Feature Id: Not reported
Hazard Release Id: 381934
Medium: 703
Substance Abbrev.: Not reported
Unit Code: 110

US POSTAL SERVICE PROCESSING & DISTRIBUTION CENTER (Continued) **S104657888**

Observation: True
Owner Operator: True
Lab Data: True
Sample Depth: 2.0 to 12.0 feet bgs
Start Date: 04/10/1997
End Date: 08/19/1997
Min Concentration: .00
Max Concentration: 217.00
Sample Comment: Not reported
Last Update By: sxf
Update Date: 03/17/1999
Decode for MediumID: Soil

Substance ID.: 121664
Haz Release ID: 381935
Qty Released: Unknown
Date Released: Not reported
Update Date: 03/17/1999
Update By: Not reported
Substance Code: 7440-38-2
Substance Name: ARSENIC
Substance Abbrev.: Not reported
Substance Category ID: 8439
Substance Category: Inorganics
Category Level: Not reported
Created By: Not reported
Created Date: 12/17/2002
Substance Category ID: 8439
Substance Category: Inorganics
Category Level: Not reported
Created By: Not reported
Created Date: 12/17/2002
Substance Alias ID: 319286
Sub Alias Name: AS
Sampling Result ID: 340380
Feature Id: Not reported
Hazard Release Id: 381935
Medium: 703
Substance Abbrev.: Not reported
Unit Code: 110
Observation: True
Owner Operator: True
Lab Data: True
Sample Depth: 2.0 to 12.0 feet bgs
Start Date: 04/10/1997
End Date: 08/19/1997
Min Concentration: .00
Max Concentration: 14.50
Sample Comment: as total arsenic
Last Update By: sxf
Update Date: 03/17/1999
Decode for MediumID: Soil

Substance ID.: 121665
Haz Release ID: 381936
Qty Released: Unknown
Date Released: Not reported

US POSTAL SERVICE PROCESSING & DISTRIBUTION CENTER (Continued) **S104657888**

Update Date: 03/17/1999
Update By: Not reported
Substance Code: 7440-39-3
Substance Name: BARIUM
Substance Abbrev.: Not reported
Substance Category ID: 8458
Substance Category: Inorganics
Category Level: Not reported
Created By: Not reported
Created Date: 12/17/2002
Substance Category ID: 8458
Substance Category: Inorganics
Category Level: Not reported
Created By: Not reported
Created Date: 12/17/2002
Substance Alias ID: 319287
Sub Alias Name: BA
Sampling Result ID: 340381
Feature Id: Not reported
Hazard Release Id: 381936
Medium: 703
Substance Abbrev.: Not reported
Unit Code: 110
Observation: True
Owner Operator: True
Lab Data: True
Sample Depth: 2.0 to 12.0 feet bgs
Start Date: 04/10/1997
End Date: 08/19/1997
Min Concentration: .00
Max Concentration: 247.00
Sample Comment: as total barium
Last Update By: sxf
Update Date: 03/17/1999
Decode for MediumID: Soil

Substance ID.: 121668
Haz Release ID: 381937
Qty Released: Unknown
Date Released: Not reported
Update Date: 03/17/1999
Update By: Not reported
Substance Code: 7440-43-9
Substance Name: CADMIUM
Substance Abbrev.: Not reported
Substance Category ID: 8460
Substance Category: Inorganics
Category Level: Not reported
Created By: Not reported
Created Date: 12/17/2002
Substance Category ID: 8460
Substance Category: Inorganics
Category Level: Not reported
Created By: Not reported
Created Date: 12/17/2002
Substance Alias ID: 319291
Sub Alias Name: CD

US POSTAL SERVICE PROCESSING & DISTRIBUTION CENTER (Continued) **S104657888**

Sampling Result ID: 340382
Feature Id: Not reported
Hazard Release Id: 381937
Medium: 703
Substance Abbrev.: Not reported
Unit Code: 110
Observation: True
Owner Operator: True
Lab Data: True
Sample Depth: 2.0 to 12.0 feet bgs
Start Date: 04/10/1997
End Date: 08/19/1997
Min Concentration: .00
Max Concentration: 1.58
Sample Comment: as total cadmium
Last Update By: sxf
Update Date: 03/17/1999
Decode for MediumID: Soil

Substance ID.: 121671
Haz Release ID: 381938
Qty Released: Unknown
Date Released: Not reported
Update Date: 03/17/1999
Update By: Not reported
Substance Code: 7440-47-3
Substance Name: CHROMIUM
Substance Abbrev.: Not reported
Substance Category ID: 8462
Substance Category: Inorganics
Category Level: Not reported
Created By: Not reported
Created Date: 12/17/2002
Substance Category ID: 8462
Substance Category: Inorganics
Category Level: Not reported
Created By: Not reported
Created Date: 12/17/2002
Substance Alias ID: 318145
Sub Alias Name: CHROMIUM, INORGANIC
Substance Alias ID: 319294
Sub Alias Name: CHROMIUM, TOTAL
Sampling Result ID: 340383
Feature Id: Not reported
Hazard Release Id: 381938
Medium: 703
Substance Abbrev.: Not reported
Unit Code: 110
Observation: True
Owner Operator: True
Lab Data: True
Sample Depth: 2.0 to 12.0 feet bgs
Start Date: 04/10/1997
End Date: 08/19/1997
Min Concentration: .00
Max Concentration: 35.30
Sample Comment: as total chromium

US POSTAL SERVICE PROCESSING & DISTRIBUTION CENTER (Continued) **S104657888**

Last Update By: sxf
Update Date: 03/17/1999
Decode for MediumID: Soil

Substance ID.: 121639
Haz Release ID: 381939
Qty Released: Unknown
Date Released: Not reported
Update Date: 03/17/1999
Update By: Not reported
Substance Code: 7439-92-1
Substance Name: LEAD
Substance Abbrev.: Not reported
Substance Category ID: 8466
Substance Category: Inorganics
Category Level: Not reported
Created By: Not reported
Created Date: 12/17/2002
Substance Category ID: 8466
Substance Category: Inorganics
Category Level: Not reported
Created By: Not reported
Created Date: 12/17/2002
Substance Alias ID: 319256
Sub Alias Name: PB
Sampling Result ID: 340384
Feature Id: Not reported
Hazard Release Id: 381939
Medium: 703
Substance Abbrev.: Not reported
Unit Code: 110
Observation: True
Owner Operator: True
Lab Data: True
Sample Depth: Soils at 2.0 to 12.0 feet bgs
Start Date: 04/10/1997
End Date: 08/19/1997
Min Concentration: .00
Max Concentration: 221.00
Sample Comment: as total lead
Last Update By: sxf
Update Date: 03/17/1999
Decode for MediumID: Soil
Sampling Result ID: 340388
Feature Id: Not reported
Hazard Release Id: 381939
Medium: 698
Substance Abbrev.: Not reported
Unit Code: 63
Observation: True
Owner Operator: True
Lab Data: True
Sample Depth: well screened at 5.0 to 19.5 feet bgs
Start Date: 11/20/1997
End Date: 11/20/1997
Min Concentration: .00
Max Concentration: 1.50

US POSTAL SERVICE PROCESSING & DISTRIBUTION CENTER (Continued) **S104657888**

Sample Comment: as dissolved lead
Last Update By: sxf
Update Date: 03/17/1999
Decode for MediumID: Groundwater

Substance ID.: 121643
Haz Release ID: 381940
Qty Released: Unknown
Date Released: Not reported
Update Date: 03/17/1999
Update By: Not reported
Substance Code: 7439-97-6
Substance Name: MERCURY
Substance Abbrev.: Not reported
Substance Category ID: 8467
Substance Category: Inorganics
Category Level: Not reported
Created By: Not reported
Created Date: 12/17/2002
Substance Category ID: 8467
Substance Category: Inorganics
Category Level: Not reported
Created By: Not reported
Created Date: 12/17/2002
Substance Alias ID: 319260
Sub Alias Name: HG
Substance Alias ID: 319261
Sub Alias Name: HYDRARGYRUM
Substance Alias ID: 319262
Sub Alias Name: LIQUID SILVER
Substance Alias ID: 319263
Sub Alias Name: QUICKSILVER
Sampling Result ID: 340385
Feature Id: Not reported
Hazard Release Id: 381940
Medium: 703
Substance Abbrev.: Not reported
Unit Code: 110
Observation: True
Owner Operator: True
Lab Data: True
Sample Depth: 2.0 to 12.0 feet bgs
Start Date: 04/10/1997
End Date: 08/19/1997
Min Concentration: .00
Max Concentration: 1.76
Sample Comment: as total mercury
Last Update By: sxf
Update Date: 03/17/1999
Decode for MediumID: Soil

Substance ID.: 121755
Haz Release ID: 381941
Qty Released: Unknown
Date Released: Not reported
Update Date: 03/17/1999
Update By: Not reported

US POSTAL SERVICE PROCESSING & DISTRIBUTION CENTER (Continued) **S104657888**

Substance Code: 7782-49-2
Substance Name: SELENIUM
Substance Abbrev.: Not reported
Substance Alias ID: 319488
Sub Alias Name: SE
Sampling Result ID: 340386
Feature Id: Not reported
Hazard Release Id: 381941
Medium: 703
Substance Abbrev.: Not reported
Unit Code: 110
Observation: True
Owner Operator: True
Lab Data: True
Sample Depth: 2.0 to 12.0 feet bgs
Start Date: 04/10/1997
End Date: 08/19/1997
Min Concentration: .00
Max Concentration: .73
Sample Comment: as total selenium
Last Update By: sxf
Update Date: 03/17/1999
Decode for MediumID: Soil

Narrative:
NARR ID: 5737502
NARR Code: Site Contacts
Created By: Not reported
Created Date: 12/17/2002
Updated By: DHAFLEY
Updated Date: 08/02/2013
Decode for NarcdID: Site Contacts
NARR Comments: Hugh Roche United States Postal Service Western FSO 7500 East 53rd Place, Room 1108 Denver, CO 80266-9918 (perhaps no longer active as of 2013) Gary S. Lite Manager, Field Maintenance Operations USPS 715 NW Hoyt Street Portland, OR 97208-4009 503-294-2526 cell 503-680-8561 gary.s.lite@usps.gov (submitted cap inspection report in 2013)

NARR ID: 5737503
NARR Code: Contamination
Created By: Not reported
Created Date: 12/17/2002
Updated By: DHAFLEY
Updated Date: 03/09/2009
Decode for NarcdID: Contamination
NARR Comments: In soils: diesel fuel, heavy oil, carcinogenic PAHs (most notably benzo(a)pyrene), arsenic, lead, with lower concentrations of cadmium and mercury. In groundwater: low concentrations PAHs and BTEX. Site contamination is attributable to two main historical sources: a manufactured gas plant (Pinsch Gas Works) that operated in the northwest site corner in the late 1800s and early 1900s, and rail operations that covered the remaining portion of the site.

NARR ID: 5737504
NARR Code: Data Sources
Created By: Not reported
Created Date: 12/17/2002
Updated By: DHAFLEY

US POSTAL SERVICE PROCESSING & DISTRIBUTION CENTER (Continued) **S104657888**

Updated Date: 08/02/2016
Decode for NarcdID: Data Sources
NARR Comments: 1. November 1997 Excavation, Observation and Monitoring Report for USPS Postal Service and Distribution Center; GeoEngineers. LUST File 26-92-0068 (which now also includes LUST File 26-93-6059). 2. Workplan for Preliminary Site Investigation March 31, 2000. 3. Review of Eastern Half of USPS Property; ARCADIS, July 24, 2002. 4. Final Land Use Evaluation, USPS Portland P&DC, March 26, 2003. 5. Remedial Investigation Proposal and Work Plan; ARCADIS, February 10, 2004. 6. Final Remedial Investigation Report (including Risk Assessment); ARCADIS, April 21, 2006. 7. Final Focused Feasibility Study; ARCADIS, June 30, 2008. 8. DEQ Staff Report; April 30, 2010. 9. DEQ Record of Decision; July 8, 2010. 10. Final Contaminated Media Management Plan; Exponent, April 2011. 11. Closure Report; Exponent, 2012. 12. DEQ NFA Letter; September 25, 2012. 13. Annual Cover Inspection Form. USPS, June 10, 2013. 14. Annual Cover Inspection Report. USPS; July 1, 2015. 15. Draft Prospective Purchaser Agreement with Portland Development Commission. March 31, 2016 (draft). 16. Annual Cover Inspection Report. USPS; July 27, 2016.

NARR ID: 5737505
NARR Code: General Site Description
Created By: Not reported
Created Date: 12/17/2002
Updated By: GWISTAR
Updated Date: 11/28/2007
Decode for NarcdID: General Site Description
NARR Comments: Portland's main mail processing and distribution center. Located on an approximately 12-block site that is largely covered by buildings, blacktop, and concrete, in a mixed industrial/commercial/residential area. The site is bounded on the south by NW Hoyt St., on the east by NW Broadway Ave., on the west by NW 9th Ave., and on the north by the NW Lovejoy St. ramp/viaduct. Residential units are located across Hoyt St. and across 9th Ave. from the site. The current facility was constructed in 1962 on the site of historic railyards and railroad freight terminals (including a turntable, coal bins, a tin shop, and blacksmith and machine shops). An historic crude oil gasification plant (1890s to 1934) was located at the NW corner of the site. Current facilities include offices and a mail-processing operation, an employee parking structure, open parking lots, and a vehicle maintenance facility. Static groundwater levels at the site have been measured at depths of 10.18 to 14.4 feet.

NARR ID: 5737506
NARR Code: Hazardous Substance/Waste Types
Created By: Not reported
Created Date: 12/17/2002
Updated By: DHAFLEY
Updated Date: 03/09/2009
Decode for NarcdID: Hazardous Substance/Waste Types
NARR Comments: Subsurface soils are contaminated with petroleum hydrocarbons (predominantly diesel fuel and heavy oil), PAHs, and metals (predominantly arsenic and lead, with lower concentrations of cadmium and mercury). TPH, PAHs, and VOCs have been detected in groundwater, primarily in the NW site corner and associated with the former Pintsch Gas Works.

US POSTAL SERVICE PROCESSING & DISTRIBUTION CENTER (Continued) **S104657888**

NARR ID: 5751249
NARR Code: Project Issues Summary
Created By: DHAFLEY
Created Date: 03/09/2009
Updated By: DHAFLEY
Updated Date: 09/26/2012
Decode for NarcdID: Project Issues Summary
NARR Comments: See also information for site #2407 (Union Station-Horse Barn aka Station Place Redevelopment). RI, RA, and FS complete. Staff Report report issued May 3, 2010 recommending remedial action for the site under both an Existing Site Use (continued USPS occupancy) and Hypothetical Future Site Use (redevelopment) scenarios. Under Existing Site Use, maintenance of site cap (paving and buildings) is the primary remedial action. The future use scenario assumes removal of the cap, which would trigger removal of soil hots spots and two UST pockets of contamination, followed by capping of the site. Depending on confirmatory sampling results, a vapor barrier may be required the northwest portion of the site. Under both scenarios, measures would be taken prevent excavation work exposure to site contaminants, and use of groundwater would be prohibited. Record of Decision (ROD) issued by DEQ in July 2010, and draft CMMP issued (in lieu of Remedial Action Plan) in November 2010. DEQ comments on the draft CMMP issued in December 2010, and revised CMMP dated April 2011 approved by DEQ. Cap repair completed by USPS in June 2011. Work approved by DEQ and subsequestly completed. Closure Report submitted and approved in 2012 following revision. Conditional NFA issued 9/25/12 following public comment period. Maintenance of site cover required, and prohibition on groundwater use. Appropriate handling of contaminated media covered under Final Contaminated Media Management Plan dated April 2011 and approved by DEQ.

NARR ID: 5737508
NARR Code: Land Use (Current/Reasonably Likely)
Created By: Not reported
Created Date: 12/17/2002
Updated By: Not reported
Updated Date: 12/17/2002
Decode for NarcdID: Land Use (Current/Reasonably Likely)
NARR Comments: A historic industrial/commercial area that is rapidly converting to residential and commercial (Pearl District).

NARR ID: 5737509
NARR Code: Site Location
Created By: Not reported
Created Date: 12/17/2002
Updated By: Not reported
Updated Date: 12/17/2002
Decode for NarcdID: Site Location
NARR Comments: Couch's Addition of NW Portland. Tax Lots 100 (Parcel Number R18021 0240) and and 200 (Parcel Number R18021 0300) (Blocks 113, 114, 129, 130, 131, 132, 147, 148, 192, 193, T, and Z). Bounded on the south by NW Hoyt St., on the west by NW 9th Ave., on the north by NW Lovejoy Viaduct, and on the east by NW Broadway. The northwest corner of the site (northwest corner of Tax Lot 200; Lots 6 and 7 of Block 147) is occupied by the former Manufactured Gas Plant - NW Portland. The nearest residential properties are located approximately 110 feet to the south-southwest, across NW 9th Avenue (Pearl Court Apartments).

US POSTAL SERVICE PROCESSING & DISTRIBUTION CENTER (Continued) **S104657888**

NARR ID: 5737510
NARR Code: Manner of Release
Created By: Not reported
Created Date: 12/17/2002
Updated By: Not reported
Updated Date: 12/17/2002
Decode for NarcdID: Manner of Release
NARR Comments: Unclear. There were known UST releases at the site, but it seems unlikely that they would be related to subsurface contamination in the area of the site's utility vault. The subsurface contamination could be related to historic railyard activities (including related shop and turntable activities), cargo terminal activities, former crude oil gasification activities (ECSI #1942), or site backfilling activities.

NARR ID: 5737511
NARR Code: Media Contamination
Created By: Not reported
Created Date: 12/17/2002
Updated By: DHAFLEY
Updated Date: 03/09/2009
Decode for NarcdID: Media Contamination
NARR Comments: Soil, groundwater, and potentially surface water. Site-wide, shallow soils are impacted from gas plant, railroad, and USPS (vehicle maintenance building) activity. In the NW site corner, contamination extends into the saturated zone. Groundwater contamination in this NW area is present mainly in the shallow (alluvial) aquifer. There was likely past discharge of contaminants to storm sewers and/or abandoned Tanner Creek conduit.

NARR ID: 5737512
NARR Code: Site Ownership
Created By: Not reported
Created Date: 12/17/2002
Updated By: Not reported
Updated Date: 12/17/2002
Decode for NarcdID: Site Ownership
NARR Comments: United States Postal Service, Western Regional Headquarters, Denver, CO

NARR ID: 5737514
NARR Code: Remedial Action
Created By: Not reported
Created Date: 12/17/2002
Updated By: DHAFLEY
Updated Date: 08/02/2013
Decode for NarcdID: Remedial Action
NARR Comments: (8/23/99 JMW/SAP) Added to the Voluntary Cleanup Waiting List July 6, 1999. A preliminary assessment will be completed to determine if lead, petroleum hydrocarbons, or other contaminants are present on the property. (9/26/00 TER/VCP) Under a Letter Agreement with DEQ, the Post Office is conducting a preliminary site investigation, including monitoring well installations. (7/25/03: from DEQ News Release) DEQ and the United States Postal Service have signed an Intergovernmental Agreement for an environmental cleanup investigation of [this] property. Under terms of the agreement, DEQ will provide oversight of further investigation and determination of

US POSTAL SERVICE PROCESSING & DISTRIBUTION CENTER (Continued) **S104657888**

a cleanup remedy for the site. (7/11/05 TER.VCS) Postal Service has conducted additional soil and groundwater investigation and submitted a draft Remedial Investigation Report for DEQ review. (3/9/09) Final Remedial Investigation Report (including risk assessment) was completed in 2006, and a Feasibility Study accepted by DEQ in 2008. A staff report outlining proposed remedial actions for the site under both the Existing Site Use (USPS occupancy) and Hypothetical Future Site Use (redevelopment, including commercial and possible urban residential occupancy) was completed April 30, 2010. The site Record of Decision was signed July 14, 2010. Cap repair was completed in June 2011 at the request. See Summary for discussion of site closeout. Conditional NFA issued September 2012. Last cap inspection June 2013.

NARR ID: 5737515
NARR Code: Substances of Concern
Created By: Not reported
Created Date: 12/17/2002
Updated By: Not reported
Updated Date: 12/17/2002
Decode for NarcdID: Substances of Concern
NARR Comments: Carcinogenic PAHs (predominantly benzo(a)pyrene), and metals (predominantly arsenic and lead).

NARR ID: 5737516
NARR Code: Health Threats
Created By: Not reported
Created Date: 12/17/2002
Updated By: GWISTAR
Updated Date: 05/13/2013
Decode for NarcdID: Health Threats
NARR Comments: Primary concerns were potential dermal contact or incidental soil ingestion exposures for site workers (occupational and utility). However, no exposure is expected provided that site cap is maintained. If site redevelopment occurs, notification of excavation workers is necessary, as will be hot spot removal and re-capping.

NARR ID: 5737517
NARR Code: Water Use (Current/Reasonably Likely)
Created By: Not reported
Created Date: 12/17/2002
Updated By: DHAFLEY
Updated Date: 09/26/2012
Decode for NarcdID: Water Use (Current/Reasonably Likely)
NARR Comments: No groundwater use within the immediate area of the site. Local groundwater likely discharges to the nearby Willamette River, which should be considered a sensitive waterway because of federally-listed anadromous species. Site-related groundwater contamination is localized in northwest site corner and no expected to represent a significant off-site risk.

NARR ID: 5743710
NARR Code: Site History
Created By: GWISTAR
Created Date: 06/27/2003
Updated By: GWISTAR
Updated Date: 11/28/2007

US POSTAL SERVICE PROCESSING & DISTRIBUTION CENTER (Continued) **S104657888**

Decode for NarcdID: Site History
NARR Comments: The facility was constructed over a former railyard and rail cargo terminal, which included a turntable, coal bins, a tin shop, blacksmith shop, and machine shop. Parts of the railyard and cargo terminals were constructed on support pilings, over low-lying ground. The low-lying ground was backfilled some time prior to construction of the postal facilities. Tanner Creek historically passed beneath the site (utility vault area) where the heaviest contamination has been encountered. The creek was enclosed in a concrete and brick conduit during the early 1900s-1910s, though. The conduit was of notoriously poor construction; several sections of the conduit subsequently collapsed. The conduit was later abandoned by backfilling with sand. The facility is also located at the former site of a manufactured gas plant (MGP) known as the Pintsch Compressing Company Gas Works. The MGP operated between 1890 and the mid-1930s, manufacturing compressed gas from crude oil for railroad train lighting before the advent of natural gas. In July 1997, during a utility vault construction project, petroleum hydrocarbons and other organic compounds were detected in the soil samples collected from the utility excavation. Investigation on adjacent properties, including the Hoyt Street Railyard, has also encountered petroleum hydrocarbons, volatile organic compounds (VOCs) such as benzene, and polynuclear aromatic hydrocarbons (PAHs). Pockets of subsurface contamination were left in place beneath the distribution facility structure and vehicle maintenance facility following underground storage tank removals (see LUST Files 26-92-0068 and 26-93-6059).

NARR ID: 5755195
NARR Code: 1922
Created By: DHAFLEY
Created Date: 07/07/2014
Updated By: DHAFLEY
Updated Date: 08/02/2016
Decode for NarcdID: Current Site Summary Statement
NARR Comments: Former railyard and location of small gas manufacturing facility. Investigation under DEQ identified soil and groundwater impacts, however sit is capped and no significant exposure is occurring (current site use is USPS processing and distribution center). ROD issued in 2010 by DEQ indicating that for current site use existing cap is protective. If site is redeveloped, soil hot spot removal will be necessary. Conditional NFA issued 9/25/12 following public comment period. Maintenance of site cover required, and prohibition on groundwater use. Appropriate handling of contaminated media covered under Final Contaminated Media Management Plan dated April 2011 and approved by DEQ. Yearly cap inspections ongoing, last completed July 2016. PDC has entered into a PPA with DEQ regarding acquisition of property and <quot>takeover<quot> of environment issues under 2010 ROD. DEQ contacted by Portland Development Commission regarding possible site purchase, and entering into Prospective Purchaser Agreement for redevelopment. Draft PPA completed March 31, 2016 and public notice beginning April 1. Under PPA, USPS would continue to occupy property for approximately 2 years after sale (lease-back) while building a new Portland facility, after which PDC would work on redevelopment. Most necessary remedial action would probably be completed by individual sub-parcel owners following guidelines of PPA consent judgment.

US POSTAL SERVICE PROCESSING & DISTRIBUTION CENTER (Continued) **S104657888**

Site Control:

Site Control #:	645
Control Number:	36
Begin Date:	05/02/2011
End Date:	Not reported
Frequency Of Review:	12
Last Reviewed By:	D. Hafley
Last Reviewed Date:	01/29/2018
Last Update By:	DHAFLEY
Last Updated Date:	02/01/2018
Site Comment:	Site paving and buildings are acting as a cap for contaminated soil under current USPS ownerhip/operation. Yearly inspection of the cap required pending 5-year review. Last cap inspection July 2016. Cap appears to be in good condition. 2017 cap inspection completed January 2018 (late). Results acceptable.

Site Control #:	646
Control Number:	4
Begin Date:	05/02/2011
End Date:	Not reported
Frequency Of Review:	0
Last Reviewed By:	D. Hafley
Last Reviewed Date:	05/31/2012
Last Update By:	DHAFLEY
Last Updated Date:	07/17/2012
Site Comment:	Prohibition on site groundwater use that would lead to human contact.

Administrative Action:

Action ID:	9486
Region:	Northwestern Region
Complete Date:	04/21/2006
Rank Value:	Not reported
Cleanup Flag:	False
Created Date:	03/09/2009
Decode for AgencyID:	Department of Environmental Quality
Decode for RegionID:	Northwest Region
Category:	Remedial Action
Action Code Flag:	False
Action:	RISK ASSESSMENT
Further Action:	Medium
Comments:	Not reported

Action ID:	9429
Region:	Northwestern Region
Complete Date:	12/08/2008
Rank Value:	Not reported
Cleanup Flag:	False
Created Date:	03/09/2009
Decode for AgencyID:	Department of Environmental Quality
Decode for RegionID:	Northwest Region
Category:	Remedial Action
Action Code Flag:	False
Action:	FEASIBILITY STUDY
Further Action:	Medium
Comments:	Not reported

Action ID: 9494

US POSTAL SERVICE PROCESSING & DISTRIBUTION CENTER (Continued) **S104657888**

Region: Northwestern Region
Complete Date: 07/14/2010
Rank Value: Not reported
Cleanup Flag: False
Created Date: 03/19/2009
Decode for AgencyID: Department of Environmental Quality
Decode for RegionID: Northwest Region
Category: Remedial Action
Action Code Flag: False
Action: RECORD OF DECISION
Further Action: 0
Comments: Not reported

Action ID: 9469
Region: Northwestern Region
Complete Date: 09/26/2012
Rank Value: Not reported
Cleanup Flag: False
Created Date: 02/24/2011
Decode for AgencyID: Department of Environmental Quality
Decode for RegionID: Northwest Region
Category: Remedial Action
Action Code Flag: False
Action: REMEDIAL ACTION
Further Action: 0
Comments: Not reported

Action ID: 9411
Region: Northwestern Region
Complete Date: 09/26/2012
Rank Value: Not reported
Cleanup Flag: False
Created Date: 09/26/2012
Decode for AgencyID: Department of Environmental Quality
Decode for RegionID: Northwest Region
Category: Remedial Action
Action Code Flag: False
Action: No Further Action (Conditional)
Further Action: 0
Comments: Not reported

Action ID: 9422
Region: Northwestern Region
Complete Date: Not reported
Rank Value: Not reported
Cleanup Flag: False
Created Date: 07/07/2014
Decode for AgencyID: Department of Environmental Quality
Decode for RegionID: Northwest Region
Category: Remedial Action
Action Code Flag: False
Action: Engineering Control
Further Action: Low
Comments: Not reported

Action ID: 9464
Region: Northwestern Region

US POSTAL SERVICE PROCESSING & DISTRIBUTION CENTER (Continued) **S104657888**

Complete Date: Not reported
Rank Value: Not reported
Cleanup Flag: False
Created Date: 06/02/2016
Decode for AgencyID: Department of Environmental Quality
Decode for RegionID: Northwest Region
Category: Remedial Action
Action Code Flag: False
Action: Prospective Purchaser Agreement
Further Action: 0
Comments: Not reported

Action ID: 9440
Region: Northwestern Region
Complete Date: 12/21/1999
Rank Value: 0
Cleanup Flag: False
Created Date: 12/17/2002
Decode for AgencyID: Department of Environmental Quality
Decode for RegionID: Northwest Region
Category: Remedial Action
Action Code Flag: False
Action: Letter Agreement
Further Action: Not reported
Comments: Not reported

Action ID: 9511
Region: Northwestern Region
Complete Date: 07/11/2003
Rank Value: 0
Cleanup Flag: False
Created Date: 12/17/2002
Decode for AgencyID: Department of Environmental Quality
Decode for RegionID: Northwest Region
Category: Remedial Action
Action Code Flag: False
Action: SITE INVESTIGATION
Further Action: 0
Comments: Not reported

Action ID: 9498
Region: Northwestern Region
Complete Date: 03/17/1999
Rank Value: 0
Cleanup Flag: False
Created Date: 12/17/2002
Decode for AgencyID: Department of Environmental Quality
Decode for RegionID: Northwest Region
Category: Listing Action
Action Code Flag: False
Action: Proposal for Confirmed Release List recommended
Further Action: Not reported
Comments: Not reported

Action ID: 9499
Region: Northwestern Region
Complete Date: 03/17/1999

US POSTAL SERVICE PROCESSING & DISTRIBUTION CENTER (Continued) **S104657888**

Rank Value: 0
Cleanup Flag: False
Created Date: 12/17/2002
Decode for AgencyID: Department of Environmental Quality
Decode for RegionID: Northwest Region
Category: Listing Action
Action Code Flag: False
Action: Proposal for Inventory recommended
Further Action: Not reported
Comments: Not reported

Action ID: 9519
Region: Northwestern Region
Complete Date: 11/19/1999
Rank Value: 7
Cleanup Flag: False
Created Date: 12/17/2002
Decode for AgencyID: Department of Environmental Quality
Decode for RegionID: Northwest Region
Category: Remedial Action
Action Code Flag: False
Action: VCS Waiting List
Further Action: Not reported
Comments: Not reported

Action ID: 9465
Region: Northwestern Region
Complete Date: 08/25/1999
Rank Value: 0
Cleanup Flag: False
Created Date: 12/17/2002
Decode for AgencyID: Department of Environmental Quality
Decode for RegionID: Northwest Region
Category: Listing Action
Action Code Flag: False
Action: Facility proposed for Confirmed Release List
Further Action: Not reported
Comments: Not reported

Action ID: 9467
Region: Northwestern Region
Complete Date: 08/25/1999
Rank Value: 0
Cleanup Flag: False
Created Date: 12/17/2002
Decode for AgencyID: Department of Environmental Quality
Decode for RegionID: Northwest Region
Category: Listing Action
Action Code Flag: False
Action: Facility proposed for Inventory
Further Action: Not reported
Comments: Not reported

Action ID: 9438
Region: Northwestern Region
Complete Date: 10/28/1999
Rank Value: 0

US POSTAL SERVICE PROCESSING & DISTRIBUTION CENTER (Continued) **S104657888**

Cleanup Flag: False
Created Date: 12/17/2002
Decode for AgencyID: Department of Environmental Quality
Decode for RegionID: Northwest Region
Category: Listing Action
Action Code Flag: False
Action: Facility placed on Confirmed Release List
Further Action: Not reported
Comments: Not reported

Action ID: 9439
Region: Northwestern Region
Complete Date: 10/28/1999
Rank Value: 0
Cleanup Flag: False
Created Date: 12/17/2002
Decode for AgencyID: Department of Environmental Quality
Decode for RegionID: Northwest Region
Category: Listing Action
Action Code Flag: False
Action: Facility placed on Inventory
Further Action: Not reported
Comments: Not reported

Action ID: 9442
Region: Northwestern Region
Complete Date: 12/21/1999
Rank Value: 0
Cleanup Flag: False
Created Date: 12/17/2002
Decode for AgencyID: Department of Environmental Quality
Decode for RegionID: Northwest Region
Category: Remedial Action
Action Code Flag: False
Action: NEGOTIATIONS
Further Action: Not reported
Comments: Not reported

Action ID: 9508
Region: Northwestern Region
Complete Date: 03/13/1998
Rank Value: 0
Cleanup Flag: False
Created Date: 12/17/2002
Decode for AgencyID: Department of Environmental Quality
Decode for RegionID: Northwest Region
Category: Remedial Action
Action Code Flag: False
Action: Site Screening recommended (EV)
Further Action: Not reported
Comments: Not reported

Action ID: 9425
Region: Northwestern Region
Complete Date: 03/16/1999
Rank Value: 0
Cleanup Flag: False

US POSTAL SERVICE PROCESSING & DISTRIBUTION CENTER (Continued) **S104657888**

Created Date: 12/17/2002
Decode for AgencyID: Department of Environmental Quality
Decode for RegionID: Northwest Region
Category: Remedial Action
Action Code Flag: False
Action: SITE EVALUATION
Further Action: Not reported
Comments: Not reported

Action ID: 9503
Region: Northwestern Region
Complete Date: 03/16/1999
Rank Value: 86
Cleanup Flag: False
Created Date: 12/17/2002
Decode for AgencyID: Department of Environmental Quality
Decode for RegionID: Northwest Region
Category: Remedial Action
Action Code Flag: False
Action: Remedial Investigation/Feasibility Study recommended
Further Action: High
Comments: Not reported

Action ID: 9424
Region: Northwestern Region
Complete Date: 03/13/1998
Rank Value: 0
Cleanup Flag: False
Created Date: 12/17/2002
Decode for AgencyID: Department of Environmental Quality
Decode for RegionID: Northwest Region
Category: Administrative Action
Action Code Flag: False
Action: Site added to database
Further Action: Not reported
Comments: Not reported

Action ID: 9441
Region: Northwestern Region
Complete Date: Not reported
Rank Value: Not reported
Cleanup Flag: False
Created Date: 12/27/2005
Decode for AgencyID: Department of Environmental Quality
Decode for RegionID: Northwest Region
Category: Remedial Action
Action Code Flag: False
Action: Memorandums of Agreement
Further Action: 0
Comments: Not reported

Action ID: 9484
Region: Northwestern Region
Complete Date: 04/21/2006
Rank Value: Not reported
Cleanup Flag: False
Created Date: 12/27/2005

US POSTAL SERVICE PROCESSING & DISTRIBUTION CENTER (Continued) **S104657888**

Decode for AgencyID: Department of Environmental Quality
Decode for RegionID: Northwest Region
Category: Remedial Action
Action Code Flag: False
Action: REMEDIAL INVESTIGATION
Further Action: 0
Comments: Not reported

Operations:

Operation Id: 133420
Operation Status: Active
Common Name: Main Office - Portland
Yrs of Operation: 1962 to present
Comments: Not reported
Updated Date: 06/20/2001
Updated By: jmw
Decode for OpstatID: Active
Operations SIC Id: 196735
SIC Code: 4311
Created By: Not reported
Created Date: 12/17/2002

Operation Id: 133421
Operation Status: Inactive
Common Name: Pintsch Compressing Co
Yrs of Operation: 1890's to mid 1930's
Comments: Manufactured gas from crude oil.
Updated Date: 11/22/2002
Updated By: jmw
Decode for OpstatID: Inactive
Operations SIC Id: 198075
SIC Code: 2911
Created By: Not reported
Created Date: 12/17/2002

LUST:

Region: North Western Region
Facility ID: 26-92-0068
Cleanup Received Date: 03/11/1992
Cleanup Start Date: 02/28/1995
Cleanup Complete Date: 11/29/1995
Decode for Region: North West Region

Enginering Control:

Site Control Sequence #: 645
Site Id: 2183
Control Sequence #: 36
Begin Date: 05/02/2011
End Date: Not reported
Frequency Of Review: 12
Last Reviewed By: D. Hafley
Last Review Date: 01/29/2018
Last Updated By: DHAFLEY
Last Updated Date: 02/01/2018
Group Sequence #: 9
Control Code: CPE
Control Description: Cap, engineered

US POSTAL SERVICE PROCESSING & DISTRIBUTION CENTER (Continued) **S104657888**

FK Type Code: 2
Group Code: SB
Group Description: Surface Barriers
Type Code: E
Type Description: Engineering
Comments: Site paving and buildings are acting as a cap for contaminated soil under current USPS ownerhip/operation. Yearly inspection of the cap required pending 5-year review. Last cap inspection July 2016. Cap appears to be in good condition. 2017 cap inspection completed January 2018 (late). Results acceptable.

Institutional Control:
Site Control Sequence #: 646
Site Id: 2183
Control Sequence #: 4
Begin Date: 05/02/2011
End Date: Not reported
Frequency Of Review: 0
Last Reviewed By: D. Hafley
Last Review Date: 05/31/2012
Last Updated By: DHAFLEY
Last Updated Date: 07/17/2012
Group Sequence #: 2
Control Code: USG
Control Description: Use Restriction Groundwater
FK Type Code: 1
Group Code: PR
Group Description: Proprietary
Type Code: I
Type Description: Institutional
Comments: Prohibition on site groundwater use that would lead to human contact.

VCS:
ECS Site ID: 2183
Facility Size: 13.39 acres
Action: No Further Action (Conditional)
Start Date: 09/26/2012
End Date: 09/26/2012
Facility Status: Completed
Program: VCP
Latitude: 45.5294
Longitude: -122.6789

OR BROWNFIELDS:
Geolocation Id: 21591
Status: No Further Action (Conditional)
Lat/Long: 45.5294 / -122.678

OR SPILLS:
Facility ID: 2014-2776
Incident Status: Closed
Material: Chemical Product
Quantity: deminimus
Unit of Measure: None
Release Date: 12/22/2014

US POSTAL SERVICE PROCESSING & DISTRIBUTION CENTER (Continued) **S104657888**

Description: Portland Fire & Rescue responded to a HazMat emergency last night at 10:52 PM. The emergence was at 715 NW Hoyt St, the main transfer station for the United States Postal Service in Portland. Upon arrival fire crews found a unknown chemical that leaked out of a package that had gone through the mail. Fire crews immediate called for a HazMat response. USPS employees and fire crews found that the package had come from the airport and backtracked it's path to the facility.
Airport fire crews responded to a secondary site where the package had been transferred and a spill identified. After investigating, Hazmat crews found that the leaking substance was concentrated drain cleaner. The chemical was neutralized and contained at both locations by 12:41 AM.
Lat/Long: 45.529035 / -122.67868
Source: Other
Media: None
Responsible Company: Not reported
Responsible Address: Not reported
Responsible City,St,Zip: Not reported

HAZMAT:

Responsble Party:	US POSTAL
RP Company:	FTC MAX FRIEDHEIM
RP Address:	1136 WILMONT
RP City,St,Zip:	CHULA VISTA, CA
Facility ID:	910090
OERS Number:	Not reported
Dept Rsp:	PORTLAND BUREAU OF F&R&EMS
Narrative:	Not reported
Property Loss:	Not reported
Amount Released:	Not reported
Service County:	Not reported
Service Name:	Not reported
Incident Type:	Not reported
Civilian Casualty Activity:	Not reported
Chemical Name:	Not reported
Hazmat Area Affected:	Not reported
Hazmat Area Evacuated:	Not reported
Hazmat Container Type:	Not reported
Hazmat Physical State Released:	Not reported
Hazmat Released Into:	Not reported
Hazmat Released Volume Units:	Not reported
Hazmat Released Weight Units:	Not reported
Hazmat Released From:	Not reported
Hazmat Area Affected Measurement:	Not reported
Hazmat No. of People Evacuated:	Not reported
Hazmat No of Buildings Evacuated:	Not reported
Incident Content Loss:	Not reported
Civilian Casualty Patient Disposition:	Not reported
Incident Mixed Use Property:	Not reported
Location Type:	Not reported
Incident Aid Given Or Received:	Not reported
Incident AID Received from FDID:	Not reported
Incident Aided Department FDID:	Not reported
Person Involved Business Name:	Not reported
Person Involved First Name:	Not reported
Person Involved Last Name:	Not reported
Person Involved Type:	Not reported

US POSTAL SERVICE PROCESSING & DISTRIBUTION CENTER (Continued) **S104657888**

Person Involved Phone Number:	Not reported
Person Involved Primary Language:	Not reported
Hazmat Evacuated Measurement:	Not reported
Hazmat Story of Release:	Not reported
Remark:	Not reported
Incident District:	PORTLAND BUREAU OF F&R&EMS
Date Added:	01/01/1985
Unit:	Not reported
Agency Phone:	0008233835
Osfm Incident Report Number:	910090
Dept. Responding:	PORTLAND BUREAU OF F&R&EMS
Person Making Report:	W D GREENE
Title:	CAPTAIN
Agency:	PORTLAND BUREAU OF F&R&EMS
Phone:	0008233835
Date Of Incident:	03/21/1991
Call Time:	3:13:00 PM
In Route:	12:00:00 AM
Arrival:	3:24:00 PM
Depart Scene:	12:00:00 AM
Back In Quarters:	12:00:00 AM
In Service:	3:44:00 PM
Dist Of Incident:	PORTLAND BUREAU OF F&R&EMS
Were State Resources Used?:	False
Was Oers Notified?:	False
Oers Number:	Not reported
Team Number:	Not reported
Agency Report Number:	91-11421
Unit:	Not reported
Highway:	Not reported
Mile Post:	Not reported
Scene Type:	Not reported
Area Type:	Commercial
Responsible Party(Ies):	US POSTAL
Company:	FTC MAX FRIEDHEIM
Respcontact:	Not reported
Address:	1136 WILMONT
Resp City:	CHULA VISTA
Resp State:	CA
Resp ZipCode:	Not reported
Phone:	2136284174
Resp Phone2:	Not reported
Weather:	0
Temperature:	0
Wind Speed:	0
Wind Direction:	Not reported
Were Haz Materials Released?:	True
Operation Performed:	During Delivery/Shipment
Cause:	Unknown
Vehicle And Cargo:	50
Fixed Property:	0
Total Loss:	$50.00
Hazmat Population Density:	Not reported
HazMat Actions Taken - Description:	Not reported
Hazmat Factors Contributing To Release:	Not reported
Hazmat DOT Hazard Classification:	Not reported
Hazmat CAS Number:	Not reported

US POSTAL SERVICE PROCESSING & DISTRIBUTION CENTER (Continued) **S104657888**

Hazardous Materials Release: Not reported
Fire Incident Type: Not reported
Property Use: Not reported
Latitude: Not reported
Longitude: Not reported
Hazmat Disposition: Not reported

Chemical:
Chemical Info: 5932
Chemical Id: 35430
Incident Id: 910090
Chemical Name: UNKNOWN CHEMICAL
UNNA: Not reported
Amount At Risk: 0
Amount Released: 0
Amount Measured: 0
Biological: False
Radiological: False

Chemical Id: 35430
Chemical Name: UNKNOWN CHEMICAL
Hazardous Ingredient: UNKNOWN CHEMICAL
Hazardous Class 1: 9.0
Hazardous Class 2: Not reported
Hazardous Rank: 2
Case Number: Not reported
UNNA Number: Not reported
EPA Pest Reg: Not reported
EHA Chem: Not reported
PSM Chem: Not reported
CAA 112R Chem: Not reported

Method:
Method Used Id: 6979
Incident Id: 910090
Identity Method: 1

Released:
Release Behavior Id: 7196
Incident Id: 910090
Behavior: 10

Narrative:
Narrative Id: 3278
Incident Id: 910090
Incident Narrative: ISOLATED SPILL OF SILVER PLATING MATERIAL LEAKING FROM BROKEN PACKAGE. CARRIER WAS CONTACTED AND HE ADVISED THAT MATERIAL HAD TRACE OF CYANIDE AND RECOMMENDED METHODS OF DISPOSAL.
Incident Date: 3/21/1991

Responsble Party: BILL WATKINS
RP Company: U.S. POSTAL SERVICE
RP Address: 715 NW HOYT
RP City,St,Zip: PORTLAND 97208
Facility ID: 880339

US POSTAL SERVICE PROCESSING & DISTRIBUTION CENTER (Continued) **S104657888**

OERS Number:	Not reported
Dept Rsp:	PORTLAND BUREAU OF F&R&EMS
Narrative:	Not reported
Property Loss:	Not reported
Amount Released:	Not reported
Service County:	Not reported
Service Name:	Not reported
Incident Type:	Not reported
Civilian Casualty Activity:	Not reported
Chemical Name:	Not reported
Hazmat Area Affected:	Not reported
Hazmat Area Evacuated:	Not reported
Hazmat Container Type:	Not reported
Hazmat Physical State Released:	Not reported
Hazmat Released Into:	Not reported
Hazmat Released Volume Units:	Not reported
Hazmat Released Weight Units:	Not reported
Hazmat Released From:	Not reported
Hazmat Area Affected Measurement:	Not reported
Hazmat No. of People Evacuated:	Not reported
Hazmat No of Buildings Evacuated:	Not reported
Incident Content Loss:	Not reported
Civilian Casualty Patient Disposition:	Not reported
Incident Mixed Use Property:	Not reported
Location Type:	Not reported
Incident Aid Given Or Received:	Not reported
Incident AID Received from FDID:	Not reported
Incident Aided Department FDID:	Not reported
Person Involved Business Name:	Not reported
Person Involved First Name:	Not reported
Person Involved Last Name:	Not reported
Person Involved Type:	Not reported
Person Involved Phone Number:	Not reported
Person Involved Primary Language:	Not reported
Hazmat Evacuated Measurement:	Not reported
Hazmat Story of Release:	Not reported
Remark:	Not reported
Incident District:	PORTLAND BUREAU OF F&R&EMS
Date Added:	01/01/1985
Unit:	Not reported
Agency Phone:	5032480203
Osfm Incident Report Number:	880339
Dept. Responding:	PORTLAND BUREAU OF F&R&EMS
Person Making Report:	WILLIAM KNOTTS
Title:	LT. E-16
Agency:	PORTLAND BUREAU OF F&R&EMS
Phone:	5032480203
Date Of Incident:	05/10/1988
Call Time:	12:00:00 AM
In Route:	12:00:00 AM
Arrival:	10:52:00 PM
Depart Scene:	12:00:00 AM
Back In Quarters:	12:00:00 AM
In Service:	12:15:00 AM
Dist Of Incident:	PORTLAND BUREAU OF F&R&EMS
Were State Resources Used?:	False
Was Oers Notified?:	False

US POSTAL SERVICE PROCESSING & DISTRIBUTION CENTER (Continued) **S104657888**

Oers Number:	Not reported
Team Number:	Not reported
Agency Report Number:	17428
Unit:	Not reported
Highway:	Not reported
Mile Post:	Not reported
Scene Type:	Public Structure
Area Type:	Commercial
Responsible Party(Ies):	BILL WATKINS
Company:	U.S. POSTAL SERVICE
Respcontact:	Not reported
Address:	715 NW HOYT
Resp City:	PORTLAND
Resp State:	Not reported
Resp ZipCode:	97208
Phone:	Not reported
Resp Phone2:	Not reported
Weather:	0
Temperature:	0
Wind Speed:	0
Wind Direction:	Not reported
Were Haz Materials Released?:	True
Operation Performed:	During Delivery/Shipment
Cause:	Unknown
Vehicle And Cargo:	0
Fixed Property:	100
Total Loss:	$100.00
Hazmat Population Density:	Not reported
HazMat Actions Taken - Description:	Not reported
Hazmat Factors Contributing To Release:	Not reported
Hazmat DOT Hazard Classification:	Not reported
Hazmat CAS Number:	Not reported
Hazardous Materials Release:	Not reported
Fire Incident Type:	Not reported
Property Use:	Not reported
Latitude:	Not reported
Longitude:	Not reported
Hazmat Disposition:	Not reported

HAZMAT:

Casualties Id:	205
Incident Id:	880339
Casualties Type:	1
Injury Exp:	0
Injury Other:	1
Death Exp:	0
Death Other:	0
Hopitalized:	0

Chemical:

Chemical Info:	707
Chemical Id:	4974
Incident Id:	880339
Chemical Name:	BROMO BENZENE
UNNA:	Not reported
Amount At Risk:	2
Amount Released:	1

US POSTAL SERVICE PROCESSING & DISTRIBUTION CENTER (Continued) **S104657888**

Amount Measured: 2
Biological: False
Radiological: False

Chemical Id: 4974
Chemical Name: BROMO BENZENE
Hazardous Ingredient: BROMO BENZENE
Hazardous Class 1: 5.1
Hazardous Class 2: Not reported
Hazardous Rank: 2
Case Number: Not reported
UNNA Number: Not reported
EPA Pest Reg: Not reported
EHA Chem: Not reported
PSM Chem: Not reported
CAA 112R Chem: Not reported

Method:
Method Used Id: 4229
Incident Id: 880339
Identity Method: 5

Released:
Release Behavior Id: 3510
Incident Id: 880339
Behavior: 4

Narrative:
Narrative Id: 2429
Incident Id: 880339
Incident Narrative: INCIDENT INVOLVING SPILL OF MATERIAL FROM A PACKAGE DURING SHIPMENT THROUGH U.S. POST OFFICE. SUBSTANCE LATER IDENTIFIED AND PACKED IN OVERPACK DRUM AND MONITORED IN PARKING LOT ALONG WITH CLEAN UP MATERIALS USED BY POSTAL WORKERS. ADVISED THEY CONTACT P
Incident Date: 5/10/1988

Responsble Party: UNKNOWN
RP Company: Not reported
RP Address: Not reported
RP City,St,Zip: Not reported
Facility ID: 870350
OERS Number: Not reported
Dept Rsp: PORTLAND BUREAU OF F&R&EMS
Narrative: Not reported
Property Loss: Not reported
Amount Released: Not reported
Service County: Not reported
Service Name: Not reported
Incident Type: Not reported
Civilian Casualty Activity: Not reported
Chemical Name: Not reported
Hazmat Area Affected: Not reported
Hazmat Area Evacuated: Not reported
Hazmat Container Type: Not reported
Hazmat Physical State Released: Not reported

US POSTAL SERVICE PROCESSING & DISTRIBUTION CENTER (Continued) **S104657888**

Hazmat Released Into:	Not reported
Hazmat Released Volume Units:	Not reported
Hazmat Released Weight Units:	Not reported
Hazmat Released From:	Not reported
Hazmat Area Affected Measurement:	Not reported
Hazmat No. of People Evacuated:	Not reported
Hazmat No of Buildings Evacuated:	Not reported
Incident Content Loss:	Not reported
Civilian Casualty Patient Disposition:	Not reported
Incident Mixed Use Property:	Not reported
Location Type:	Not reported
Incident Aid Given Or Received:	Not reported
Incident AID Received from FDID:	Not reported
Incident Aided Department FDID:	Not reported
Person Involved Business Name:	Not reported
Person Involved First Name:	Not reported
Person Involved Last Name:	Not reported
Person Involved Type:	Not reported
Person Involved Phone Number:	Not reported
Person Involved Primary Language:	Not reported
Hazmat Evacuated Measurement:	Not reported
Hazmat Story of Release:	Not reported
Remark:	Not reported
Incident District:	PORTLAND BUREAU OF F&R&EMS
Date Added:	01/01/1985
Unit:	Not reported
Agency Phone:	5032437946
Osfm Incident Report Number:	870350
Dept. Responding:	PORTLAND BUREAU OF F&R&EMS
Person Making Report:	PERRY SIGLER
Title:	LT B-16B
Agency:	PORTLAND BUREAU OF F&R&EMS
Phone:	5032437946
Date Of Incident:	11/27/1987
Call Time:	2:00:00 PM
In Route:	12:00:00 AM
Arrival:	2:15:00 PM
Depart Scene:	12:00:00 AM
Back In Quarters:	12:00:00 AM
In Service:	2:36:00 PM
Dist Of Incident:	PORTLAND BUREAU OF F&R&EMS
Were State Resources Used?:	False
Was Oers Notified?:	False
Oers Number:	Not reported
Team Number:	Not reported
Agency Report Number:	87-41146
Unit:	Not reported
Highway:	Not reported
Mile Post:	Not reported
Scene Type:	Public Structure
Area Type:	Industrial
Responsible Party(Ies):	UNKNOWN
Company:	Not reported
Respcontact:	Not reported
Address:	Not reported
Resp City:	Not reported
Resp State:	Not reported

US POSTAL SERVICE PROCESSING & DISTRIBUTION CENTER (Continued) **S104657888**

Resp ZipCode:	Not reported
Phone:	Not reported
Resp Phone2:	Not reported
Weather:	0
Temperature:	0
Wind Speed:	0
Wind Direction:	Not reported
Were Haz Materials Released?:	True
Operation Performed:	During Delivery/Shipment
Cause:	Unknown
Vehicle And Cargo:	0
Fixed Property:	0
Total Loss:	$0.00
Hazmat Population Density:	Not reported
HazMat Actions Taken - Description:	Not reported
Hazmat Factors Contributing To Release:	Not reported
Hazmat DOT Hazard Classification:	Not reported
Hazmat CAS Number:	Not reported
Hazardous Materials Release:	Not reported
Fire Incident Type:	Not reported
Property Use:	Not reported
Latitude:	Not reported
Longitude:	Not reported
Hazmat Disposition:	Not reported

Chemical:

Chemical Info:	5043
Chemical Id:	35430
Incident Id:	870350
Chemical Name:	UNKNOWN CHEMICAL
UNNA:	Not reported
Amount At Risk:	0
Amount Released:	0
Amount Measured:	0
Biological:	False
Radiological:	False

Chemical Id:	35430
Chemical Name:	UNKNOWN CHEMICAL
Hazardous Ingredient:	UNKNOWN CHEMICAL
Hazardous Class 1:	9.0
Hazardous Class 2:	Not reported
Hazardous Rank:	2
Case Number:	Not reported
UNNA Number:	Not reported
EPA Pest Reg:	Not reported
EHA Chem:	Not reported
PSM Chem:	Not reported
CAA 112R Chem:	Not reported

Released:

Release Behavior Id:	6926
Incident Id:	870350
Behavior:	10

Narrative:

Narrative Id:	2123

US POSTAL SERVICE PROCESSING & DISTRIBUTION CENTER (Continued) **S104657888**

Incident Id: 870350
Incident Narrative: H/M RESPONDED TO POST OFFICE @ ABOVE ADDRESS. EMPLOYEE ROSEMARIE ARMENTROAT STATED SHE HAD A PKY W/NON-EXISTANT ADDRESSES (BOTH DESTINATION & ORIGINATING) THAT WAS LEAKING. PKG WAS IN A PLASTIC CONTAINER (BAG). WRITING ON EXTERIOR OF PKG STATED THAT THIS
Incident Date: 11/27/1987

HSIS:

Facility ID:	119536
Department Or Division Of Company:	MAINTENANCE PP&DC
Extremely Hazardous Substance:	Y
Facility Has Written Emergency Plan:	Y
Contains 112R:	N
NAICS Code 1:	491110
NAICS Desc 1:	POSTAL SCV
NAICS Code 2:	000000
NAICS Desc 2:	Not reported
Manager Name:	JEFF MOLINE
Business Phone:	5032942365
Mailing Address:	PO BOX 4009
Mailing City:	PORTLAND
Mailing State:	OR
Mailing Zip:	972084009
No. of Employees:	1
Day Phone:	5032942365
Placard:	Y
Fire Dept Code:	0291
FD:	PORTLAND FIRE & RESCUE
Sprinkler System:	Y
Emergency Contact:	JEFF MOLINE
Emergency Procedure:	SAFETY DEPT
Business Type:	MAIL PROCESSING
Facility Type:	Not reported
Division/Department:	Not reported
Facility Status:	Not reported
Status TRI:	Not reported
Status RMP:	Not reported
Status PSM:	Not reported
Status CR2K:	Not reported
Status 302:	Not reported
Owner Name:	Not reported
Latest Report ID:	Not reported
Case Number:	Not reported
Chemical Name:	Not reported
EHS Name:	Not reported
Is Pure:	Not reported
Is Mix:	Not reported
Is EHS:	Not reported
Mixture Component:	Not reported
Maximum DailyAmount Code:	Not reported
Maximum DailyAmount Unit:	Not reported
Chemical Added Date:	Not reported
Is ChemPSM:	Not reported
Is Chem112r:	Not reported
Is Chem302:	Not reported
Is Pesticide:	Not reported

US POSTAL SERVICE PROCESSING & DISTRIBUTION CENTER (Continued) **S104657888**

Is Fertilizer:	Not reported
Physical State:	Not reported
UNNA Number:	Not reported
NFPA Health:	Not reported
NFPA Flammability:	Not reported
NFPA Reactivity:	Not reported
NFPA Special Notice:	Not reported
Hazards:	Not reported
No# of Days Onsite:	Not reported
Latitude:	Not reported
Longitude:	Not reported

Facility:

Chemical Name:	OIL
Physical Description:	LIQUID
Case Number:	90622585
Facility Id:	119536
Physical State Of The Substance:	2
Avag Amt Possessed During Year CD:	11
Max Amt Possessed During Year CD:	11
Applicable Unit Of Measure Code:	2
Description Of The Unit Of Measure:	GALLONS
Type Code:	D
Description:	STEEL DRUM
Type Code:	Not reported
Temperature Description:	Not reported
Pressure of Code:	1
Pressure Description:	NORMAL PRESSURE
Pressure of Code:	Not reported
Pressure Description:	Not reported
Temperature Description:	NORMAL TEMPERATURE
Temperature of The Hazardous Substance Code:	4
Temperature Description:	Not reported
Temperature of The Hazardous Substance Code:	Not reported
Days Hazardous Substance On Site During Year:	365
Is The Substance Protected A Trade Secret:	False
Description Of The Max Qnty Code:	500-999
Description Of The Avg Qnty Code:	500-999
Most Hazardous Ingridient:	PETROLEUM HYDROCARBON
United Nations/north America 4 Digit Class Number:	1270
Hazard Rank:	2
EHS Ingredient:	Not reported
Substance Pure:	False
Substance Mix:	True
First Hazardous Class Code For Chemical:	Combustible Material
Second Hazardous Class Code For Chemical:	Not reported
Third Hazardous Class Code For Chemical:	Not reported
Hazard Class 1 Of The Chemical:	4.5
Hazard Class 2 Of The Chemical:	Not reported
Hazard Class 3 Of The Chemical:	Not reported

Chemical:

Chemical Name:	OIL
United Nations/north America 4 Digit Class Number:	1270
Chemical Abstract Service Identifier Number:	90622585
Chemical Is Extremely Hazardous Substance (EHS):	N
First Hazardous Class Code For Chemical:	Combustible Material
Second Hazardous Class Code For Chemical:	Not reported

US POSTAL SERVICE PROCESSING & DISTRIBUTION CENTER (Continued) **S104657888**

Third Hazardous Class Code For Chemical:	Not reported
Hazard Class 1 Of The Chemical:	4.5
Hazard Class 2 Of The Chemical:	Not reported
Hazard Class 3 Of The Chemical:	Not reported
Chemical Is A Toxic 313 Chemical:	N
EPA Pesticide Registration Number:	Not reported
Contains 112R:	N
Contains EHS:	N
Fertilizer:	N
Pesticide:	N
Contains 313:	N

Chemical Name:	OXYGEN
Physical Description:	GAS
Case Number:	7782447
Facility Id:	119536
Physical State Of The Substance:	3
Avag Amt Possessed During Year CD:	11
Max Amt Possessed During Year CD:	11
Applicable Unit Of Measure Code:	3
Description Of The Unit Of Measure:	CUBIC FEET
Type Code:	L
Description:	CYLINDER
Type Code:	Not reported
Temperature Description:	Not reported
Pressure of Code:	2
Pressure Description:	GREATER THAN NORMAL PRESSURE
Pressure of Code:	Not reported
Pressure Description:	Not reported
Temperature Description:	NORMAL TEMPERATURE
Temperature of The Hazardous Substance Code:	4
Temperature Description:	Not reported
Temperature of The Hazardous Substance Code:	Not reported
Days Hazardous Substance On Site During Year:	365
Is The Substance Protected A Trade Secret:	False
Description Of The Max Qnty Code:	500-999
Description Of The Avg Qnty Code:	500-999
Most Hazardous Ingridient:	OXYGEN
United Nations/north America 4 Digit Class Number:	1072
Hazard Rank:	2
EHS Ingredient:	NONE LISTED ON SDS
Substance Pure:	True
Substance Mix:	False
First Hazardous Class Code For Chemical:	Oxidizers
Second Hazardous Class Code For Chemical:	Non-flammable Gas
Third Hazardous Class Code For Chemical:	Not reported
Hazard Class 1 Of The Chemical:	5.1
Hazard Class 2 Of The Chemical:	2.2
Hazard Class 3 Of The Chemical:	Not reported

Chemical:

Chemical Name:	OXYGEN
United Nations/north America 4 Digit Class Number:	1072
Chemical Abstract Service Identifier Number:	7782447
Chemical Is Extremely Hazardous Substance (EHS):	N
First Hazardous Class Code For Chemical:	Oxidizers
Second Hazardous Class Code For Chemical:	Non-flammable Gas

US POSTAL SERVICE PROCESSING & DISTRIBUTION CENTER (Continued) **S104657888**

Third Hazardous Class Code For Chemical:	Not reported
Hazard Class 1 Of The Chemical:	5.1
Hazard Class 2 Of The Chemical:	2.2
Hazard Class 3 Of The Chemical:	Not reported
Chemical Is A Toxic 313 Chemical:	N
EPA Pesticide Registration Number:	Not reported
Contains 112R:	N
Contains EHS:	N
Fertilizer:	N
Pesticide:	N
Contains 313:	N

Chemical Name:	ARGON/CARBON DIOXIDE
Physical Description:	GAS
Case Number:	7440371
Facility Id:	119536
Physical State Of The Substance:	3
Avag Amt Possessed During Year CD:	11
Max Amt Possessed During Year CD:	11
Applicable Unit Of Measure Code:	3
Description Of The Unit Of Measure:	CUBIC FEET
Type Code:	L
Description:	CYLINDER
Type Code:	Not reported
Temperature Description:	Not reported
Pressure of Code:	2
Pressure Description:	GREATER THAN NORMAL PRESSURE
Pressure of Code:	Not reported
Pressure Description:	Not reported
Temperature Description:	NORMAL TEMPERATURE
Temperature of The Hazardous Substance Code:	4
Temperature Description:	Not reported
Temperature of The Hazardous Substance Code:	Not reported
Days Hazardous Substance On Site During Year:	365
Is The Substance Protected A Trade Secret:	False
Description Of The Max Qnty Code:	500-999
Description Of The Avg Qnty Code:	500-999
Most Hazardous Ingridient:	ARGON
United Nations/north America 4 Digit Class Number:	1956
Hazard Rank:	2
EHS Ingredient:	NONE LISTED ON MSDS
Substance Pure:	False
Substance Mix:	True
First Hazardous Class Code For Chemical:	Acute Health Hazard
Second Hazardous Class Code For Chemical:	Chronic Health Hazard
Third Hazardous Class Code For Chemical:	Non-flammable Gas
Hazard Class 1 Of The Chemical:	6.3
Hazard Class 2 Of The Chemical:	6.4
Hazard Class 3 Of The Chemical:	2.2

Chemical:

Chemical Name:	ARGON/CARBON DIOXIDE
United Nations/north America 4 Digit Class Number:	1956
Chemical Abstract Service Identifier Number:	7440371
Chemical Is Extremely Hazardous Substance (EHS):	N
First Hazardous Class Code For Chemical:	Acute Health Hazard
Second Hazardous Class Code For Chemical:	Chronic Health Hazard

US POSTAL SERVICE PROCESSING & DISTRIBUTION CENTER (Continued) **S104657888**

Third Hazardous Class Code For Chemical:	Non-flammable Gas
Hazard Class 1 Of The Chemical:	6.3
Hazard Class 2 Of The Chemical:	6.4
Hazard Class 3 Of The Chemical:	2.2
Chemical Is A Toxic 313 Chemical:	N
EPA Pesticide Registration Number:	Not reported
Contains 112R:	N
Contains EHS:	N
Fertilizer:	N
Pesticide:	N
Contains 313:	N

Chemical Name:	LEAD ACID BATTERIES
Physical Description:	SOLID
Case Number:	Not reported
Facility Id:	119536
Physical State Of The Substance:	1
Avag Amt Possessed During Year CD:	30
Max Amt Possessed During Year CD:	30
Applicable Unit Of Measure Code:	1
Description Of The Unit Of Measure:	POUNDS
Type Code:	R
Description:	OTHER
Type Code:	Not reported
Temperature Description:	Not reported
Pressure of Code:	1
Pressure Description:	NORMAL PRESSURE
Pressure of Code:	Not reported
Pressure Description:	Not reported
Temperature Description:	NORMAL TEMPERATURE
Temperature of The Hazardous Substance Code:	4
Temperature Description:	Not reported
Temperature of The Hazardous Substance Code:	Not reported
Days Hazardous Substance On Site During Year:	365
Is The Substance Protected A Trade Secret:	False
Description Of The Max Qnty Code:	10,000-49,999
Description Of The Avg Qnty Code:	10,000-49,999
Most Hazardous Ingridient:	SULFURIC ACID
United Nations/north America 4 Digit Class Number:	2794
Hazard Rank:	4
EHS Ingredient:	SULFURIC ACID
Substance Pure:	False
Substance Mix:	True
First Hazardous Class Code For Chemical:	Acute Health Hazard
Second Hazardous Class Code For Chemical:	Corrosive Material
Third Hazardous Class Code For Chemical:	Chronic Health Hazard
Hazard Class 1 Of The Chemical:	6.3
Hazard Class 2 Of The Chemical:	8.0
Hazard Class 3 Of The Chemical:	6.4

Chemical:

Chemical Name:	LEAD ACID BATTERIES
United Nations/north America 4 Digit Class Number:	2794
Chemical Abstract Service Identifier Number:	Not reported
Chemical Is Extremely Hazardous Substance (EHS):	N
First Hazardous Class Code For Chemical:	Acute Health Hazard
Second Hazardous Class Code For Chemical:	Corrosive Material

US POSTAL SERVICE PROCESSING & DISTRIBUTION CENTER (Continued) **S104657888**

Third Hazardous Class Code For Chemical:	Chronic Health Hazard
Hazard Class 1 Of The Chemical:	6.3
Hazard Class 2 Of The Chemical:	8.0
Hazard Class 3 Of The Chemical:	6.4
Chemical Is A Toxic 313 Chemical:	N
EPA Pesticide Registration Number:	Not reported
Contains 112R:	N
Contains EHS:	Y
Fertilizer:	N
Pesticide:	N
Contains 313:	Y

Chemical Name:	CARBON DIOXIDE
Physical Description:	GAS
Case Number:	124389
Facility Id:	119536
Physical State Of The Substance:	3
Avag Amt Possessed During Year CD:	11
Max Amt Possessed During Year CD:	11
Applicable Unit Of Measure Code:	3
Description Of The Unit Of Measure:	CUBIC FEET
Type Code:	L
Description:	CYLINDER
Type Code:	Not reported
Temperature Description:	Not reported
Pressure of Code:	2
Pressure Description:	GREATER THAN NORMAL PRESSURE
Pressure of Code:	Not reported
Pressure Description:	Not reported
Temperature Description:	NORMAL TEMPERATURE
Temperature of The Hazardous Substance Code:	4
Temperature Description:	Not reported
Temperature of The Hazardous Substance Code:	Not reported
Days Hazardous Substance On Site During Year:	365
Is The Substance Protected A Trade Secret:	False
Description Of The Max Qnty Code:	500-999
Description Of The Avg Qnty Code:	500-999
Most Hazardous Ingridient:	CARBON DIOXIDE
United Nations/north America 4 Digit Class Number:	1013
Hazard Rank:	2
EHS Ingredient:	NONE LISTED ON MSDS
Substance Pure:	True
Substance Mix:	False
First Hazardous Class Code For Chemical:	Acute Health Hazard
Second Hazardous Class Code For Chemical:	Non-flammable Gas
Third Hazardous Class Code For Chemical:	Not reported
Hazard Class 1 Of The Chemical:	6.3
Hazard Class 2 Of The Chemical:	2.2
Hazard Class 3 Of The Chemical:	Not reported

Chemical:

Chemical Name:	CARBON DIOXIDE
United Nations/north America 4 Digit Class Number:	1013
Chemical Abstract Service Identifier Number:	124389
Chemical Is Extremely Hazardous Substance (EHS):	N
First Hazardous Class Code For Chemical:	Acute Health Hazard
Second Hazardous Class Code For Chemical:	Non-flammable Gas

US POSTAL SERVICE PROCESSING & DISTRIBUTION CENTER (Continued) **S104657888**

Third Hazardous Class Code For Chemical:	Not reported
Hazard Class 1 Of The Chemical:	6.3
Hazard Class 2 Of The Chemical:	2.2
Hazard Class 3 Of The Chemical:	Not reported
Chemical Is A Toxic 313 Chemical:	N
EPA Pesticide Registration Number:	Not reported
Contains 112R:	N
Contains EHS:	N
Fertilizer:	N
Pesticide:	N
Contains 313:	N

Chemical Name:	ACETYLENE
Physical Description:	GAS
Case Number:	74862
Facility Id:	119536
Physical State Of The Substance:	3
Avag Amt Possessed During Year CD:	11
Max Amt Possessed During Year CD:	11
Applicable Unit Of Measure Code:	3
Description Of The Unit Of Measure:	CUBIC FEET
Type Code:	L
Description:	CYLINDER
Type Code:	Not reported
Temperature Description:	Not reported
Pressure of Code:	2
Pressure Description:	GREATER THAN NORMAL PRESSURE
Pressure of Code:	Not reported
Pressure Description:	Not reported
Temperature Description:	NORMAL TEMPERATURE
Temperature of The Hazardous Substance Code:	4
Temperature Description:	Not reported
Temperature of The Hazardous Substance Code:	Not reported
Days Hazardous Substance On Site During Year:	365
Is The Substance Protected A Trade Secret:	False
Description Of The Max Qnty Code:	500-999
Description Of The Avg Qnty Code:	500-999
Most Hazardous Ingridient:	ACETYLENE
United Nations/north America 4 Digit Class Number:	1001
Hazard Rank:	2
EHS Ingredient:	NONE LISTED ON MSDS
Substance Pure:	True
Substance Mix:	False
First Hazardous Class Code For Chemical:	Flammable Gas
Second Hazardous Class Code For Chemical:	Chronic Health Hazard
Third Hazardous Class Code For Chemical:	Not reported
Hazard Class 1 Of The Chemical:	2.1
Hazard Class 2 Of The Chemical:	6.4
Hazard Class 3 Of The Chemical:	Not reported

Chemical:

Chemical Name:	ACETYLENE
United Nations/north America 4 Digit Class Number:	1001
Chemical Abstract Service Identifier Number:	74862
Chemical Is Extremely Hazardous Substance (EHS):	N
First Hazardous Class Code For Chemical:	Flammable Gas
Second Hazardous Class Code For Chemical:	Chronic Health Hazard

US POSTAL SERVICE PROCESSING & DISTRIBUTION CENTER (Continued) **S104657888**

Third Hazardous Class Code For Chemical:	Not reported
Hazard Class 1 Of The Chemical:	2.1
Hazard Class 2 Of The Chemical:	6.4
Hazard Class 3 Of The Chemical:	Not reported
Chemical Is A Toxic 313 Chemical:	N
EPA Pesticide Registration Number:	Not reported
Contains 112R:	N
Contains EHS:	N
Fertilizer:	N
Pesticide:	N
Contains 313:	N

BS1753 **US POSTAL SERVICE PROCESSING & DISTRIBUTION CENTER** **OR RGA HWS** **S115339264**
NW **715 NW HOYT ST** **N/A**
< 1/8 **PORTLAND, OR**
0.104 mi.
548 ft. **Site 8 of 12 in cluster BS**

Relative: RGA HWS:
Higher
Actual:
36 ft.

2005	US POSTAL SERVICE PROCESSING & DISTRIBUTION CENTER	715 NW HOYT ST
2004	US POSTAL SERVICE PROCESSING & DISTRIBUTION CENTER	715 NW HOYT ST
2003	US POSTAL SERVICE PROCESSING & DISTRIBUTION CENTER	715 NW HOYT ST
2002	US POSTAL SERVICE PROCESSING & DISTRIBUTION CENTER	715 NW HOYT ST
2001	US POSTAL SERVICE PROCESSING & DISTRIBUTION CENTER	715 NW HOYT ST
2000	US POSTAL SERVICE PROCESSING & DISTRIBUTION CENTER	715 NW HOYT ST
1999	US POSTAL SERVICE PROCESSING & DISTRIBUTION CENTER	715 NW HOYT ST

BS1754 **HEATING OIL TANK** **OR RGA LUST** **S115395966**
NW **715 NW HOYT STREET** **N/A**
< 1/8 **PORTLAND, OR**
0.104 mi.
548 ft. **Site 9 of 12 in cluster BS**

Relative: RGA LUST:
Higher
Actual:
36 ft.

2012	HEATING OIL TANK	715 NW HOYT STREET

BS1755 **US POSTAL SERVICE - HOYT P.O.(DUP. FILE)** **RCRA-CESQG** **1004580318**
NW **715 NORTHWEST HOYT** **FINDS** **OR0180000051**
< 1/8 **PORTLAND, OR 97208** **ECHO**
0.104 mi.
548 ft. **Site 10 of 12 in cluster BS**

Relative: RCRA-CESQG:
Higher
Actual:
36 ft.

Date form received by agency:	12/31/2011
Facility name:	USPS PORTLAND MAIN OFFICE
Facility address:	715 NW HOYT ST PORTLAND, OR 97208-8097

US POSTAL SERVICE - HOYT P.O.(DUP. FILE) (Continued) **1004580318**

EPA ID:	OR0180000051
Mailing address:	PO BOX 4009 PORTLAND, OR 97208-4009
Contact:	DAVID LONG
Contact address:	715 NW HOYT PORTLAND, OR 97208-9731
Contact country:	US
Contact telephone:	503-294-2365
Contact email:	Not reported
EPA Region:	10
Land type:	Federal
Classification:	Conditionally Exempt Small Quantity Generator
Description:	Handler: generates 100 kg or less of hazardous waste per calendar month, and accumulates 1000 kg or less of hazardous waste at any time; or generates 1 kg or less of acutely hazardous waste per calendar month, and accumulates at any time: 1 kg or less of acutely hazardous waste; or 100 kg or less of any residue or contaminated soil, waste or other debris resulting from the cleanup of a spill, into or on any land or water, of acutely hazardous waste; or generates 100 kg or less of any residue or contaminated soil, waste or other debris resulting from the cleanup of a spill, into or on any land or water, of acutely hazardous waste during any calendar month, and accumulates at any time: 1 kg or less of acutely hazardous waste; or 100 kg or less of any residue or contaminated soil, waste or other debris resulting from the cleanup of a spill, into or on any land or water, of acutely hazardous waste

Owner/Operator Summary:

Owner/operator name:	USPS PORTLAND MAIN OFFICE
Owner/operator address:	715 NW HOYT ST PORTLAND, OR 97208
Owner/operator country:	US
Owner/operator telephone:	503-294-2365
Owner/operator email:	Not reported
Owner/operator fax:	Not reported
Owner/operator extension:	Not reported
Legal status:	Federal
Owner/Operator Type:	Operator
Owner/Op start date:	01/01/1983
Owner/Op end date:	Not reported

Owner/operator name:	USPS PORTLAND MAIN OFFICE
Owner/operator address:	PO BOX 3099 PORTLAND, OR 97208
Owner/operator country:	US
Owner/operator telephone:	503-294-2206
Owner/operator email:	Not reported
Owner/operator fax:	Not reported
Owner/operator extension:	Not reported
Legal status:	Federal
Owner/Operator Type:	Owner
Owner/Op start date:	07/01/1986
Owner/Op end date:	Not reported

Handler Activities Summary:
U.S. importer of hazardous waste: No

US POSTAL SERVICE - HOYT P.O.(DUP. FILE) (Continued) **1004580318**

Mixed waste (haz. and radioactive):	No
Recycler of hazardous waste:	No
Transporter of hazardous waste:	No
Treater, storer or disposer of HW:	No
Underground injection activity:	No
On-site burner exemption:	No
Furnace exemption:	No
Used oil fuel burner:	No
Used oil processor:	No
User oil refiner:	No
Used oil fuel marketer to burner:	No
Used oil Specification marketer:	No
Used oil transfer facility:	No
Used oil transporter:	No

Historical Generators:

Date form received by agency: 12/31/2004
Site name: USPS PORTLAND MAIN OFFICE
Classification: Conditionally Exempt Small Quantity Generator

Date form received by agency: 02/12/2003
Site name: USPS PORTLAND MAIN OFFICE
Classification: Conditionally Exempt Small Quantity Generator

Date form received by agency: 02/04/2002
Site name: USPS PORTLAND MAIN OFFICE
Classification: Conditionally Exempt Small Quantity Generator

Date form received by agency: 02/22/2001
Site name: USPS PORTLAND MAIN OFFICE
Classification: Conditionally Exempt Small Quantity Generator

Date form received by agency: 01/18/2000
Site name: USPS PORTLAND MAIN OFFICE
Classification: Conditionally Exempt Small Quantity Generator

Date form received by agency: 02/03/1999
Site name: USPS PORTLAND MAIN OFFICE
Classification: Conditionally Exempt Small Quantity Generator

Date form received by agency: 01/29/1998
Site name: USPS PORTLAND MAIN OFFICE
Classification: Conditionally Exempt Small Quantity Generator

Date form received by agency: 03/04/1997
Site name: USPS PORTLAND MAIN OFFICE
Classification: Conditionally Exempt Small Quantity Generator

Date form received by agency: 12/29/1995
Site name: USPS PORTLAND MAIN OFFICE
Classification: Conditionally Exempt Small Quantity Generator

Date form received by agency: 01/11/1995
Site name: USPS PORTLAND MAIN OFFICE
Classification: Conditionally Exempt Small Quantity Generator

Date form received by agency: 12/31/1994

US POSTAL SERVICE - HOYT P.O.(DUP. FILE) (Continued) **1004580318**

Site name: USPS PORTLAND MAIN OFFICE
Classification: Not a generator, verified

Date form received by agency: 01/19/1993
Site name: USPS PORTLAND MAIN OFFICE
Classification: Conditionally Exempt Small Quantity Generator

Date form received by agency: 04/01/1992
Site name: USPS PORTLAND MAIN OFFICE
Classification: Small Quantity Generator

Hazardous Waste Summary:

. Waste code: D001
. Waste name: IGNITABLE WASTE

. Waste code: D039
. Waste name: TETRACHLOROETHYLENE

. Waste code: F005
. Waste name: THE FOLLOWING SPENT NONHALOGENATED SOLVENTS: TOLUENE, METHYL ETHYL KETONE, CARBON DISULFIDE, ISOBUTANOL, PYRIDINE, BENZENE, 2-ETHOXYETHANOL, AND 2-NITROPROPANE; ALL SPENT SOLVENT MIXTURES/BLENDS CONTAINING, BEFORE USE, A TOTAL OF TEN PERCENT OR MORE (BY VOLUME) OF ONE OR MORE OF THE ABOVE NONHALOGENATED SOLVENTS OR THOSE SOLVENTS LISTED IN F001, F002, OR F004; AND STILL BOTTOMS FROM THE RECOVERY OF THESE SPENT SOLVENTS AND SPENT SOLVENT MIXTURES.

. Waste code: NA
. Waste name: NA

Violation Status: No violations found

Evaluation Action Summary:
Evaluation date: 04/13/2006
Evaluation: COMPLIANCE ASSISTANCE VISIT
Area of violation: Not reported
Date achieved compliance: Not reported
Evaluation lead agency: State

FINDS:

Registry ID: 110014147805

Environmental Interest/Information System
OR-DEQ (Oregon - Department Of Environmental Quality) is a regulatory agency whose job is to protect the quality of Oregon's Environment. DEQ uses a combination of technical assistance, inspections and permitting to help public and private facilities and citizens understand and comply with state and federal environmental regulations.

RCRAInfo is a national information system that supports the Resource Conservation and Recovery Act (RCRA) program through the tracking of events and activities related to facilities that generate, transport, and treat, store, or dispose of hazardous waste. RCRAInfo allows RCRA program staff to track the notification, permit, compliance, and

US POSTAL SERVICE - HOYT P.O.(DUP. FILE) (Continued) **1004580318**

corrective action activities required under RCRA.

Click this hyperlink while viewing on your computer to access additional FINDS: detail in the EDR Site Report.

ECHO:

Envid:	1004580318
Registry ID:	110014147805
DFR URL:	http://echo.epa.gov/detailed-facility-report?fid=110014147805

BS1756 **ERNS** **2015122997**
NW **715 NW HOYT ST** **N/A**
< 1/8 **PORTLAND, OR**
0.104 mi.
548 ft. **Site 11 of 12 in cluster BS**

Relative:
Higher

Actual:
36 ft.

Incident Commons:

NRC Report #:	1122997
Description of Incident:	CALLER IS REPORTING A RELEASE OF ANTIFREEZE ONTO THE GROUND AND INTO A CATCH BASIN FROM A TRACTOR TRAILER TRUCK DUE TO A MULTI VEHICLE ACCIDENT WHEN ANOTHER TRUCK BACKED INTO THEM.
Type of Incident:	MOBILE
Incident Cause:	OTHER
Incident Date Time:	2015-07-15 18:30:00
Incident DTG:	OCCURRED
Incident Location:	Not reported
Loaction Address:	715 NW HOYT ST
Location Street 1:	Not reported
Location Street 2:	Not reported
Location Nearest City:	PORTLAND
Location State:	OR
Location County:	MULTNOMAH
Location Zip:	Not reported
Distance From City:	Not reported
Distance Units:	Not reported
Direction From City:	Not reported
Lat Deg:	Not reported
Lat Min:	Not reported
Lat Sec:	Not reported
Lat Quad:	Not reported
Long Deg:	Not reported
Long Min:	Not reported
Long Sec:	Not reported
Long Quad:	Not reported
Location Section:	Not reported
Location Township:	Not reported
Location range:	Not reported
Potential Range:	N

Incidents:

NRC Report #:	1122997
Aircraft Type:	Not reported
Aircraft Model:	Not reported
Aircraft ID:	Not reported
Aircraft Fuel Capacity:	Not reported
Aircraft Fuel Capacity Units:	Not reported
Aircraft Fuel on Board:	Not reported

(Continued) **2015122997**

Aircraft Fuel on Board Units:	Not reported
Aircraft Spot Number:	Not reported
Aircraft Hanger:	Not reported
Aircraft Runway Number:	Not reported
Road Mile Marker:	Not reported
Building ID:	Not reported
Type of Fixed Object:	Not reported
Power Generating Facility:	U
Generating Capacity:	Not reported
Type of Fuel:	Not reported
NPDES:	Not reported
NPDES Compliance:	U
Pipeline Type:	Not reported
DOT Regulated:	U
Pipeline Above Ground:	ABOVE
Exposed Underwater:	N
Pipeline Covered:	U
Railroad Hotline:	Not reported
Grade Crossing:	U
Location Subdivision:	Not reported
Railroad Milepost:	Not reported
Type Vehicle Involved:	Not reported
Crossing Device Type:	Not reported
Device Operational:	U
DOT Crossing Number:	Not reported
Brake Failure:	U
Description of Tank:	Not reported
Tank Above Ground:	ABOVE
Transportable Container:	U
Tank Regulated:	U
Tank Regulated By:	Not reported
Tank ID:	Not reported
Capacity of Tank:	Not reported
Capacity of Tank Units:	Not reported
Actual Amount:	Not reported
Actual Amount Units:	Not reported
Platform Rig Name:	Not reported
Platform Letter:	Not reported
Location Area ID:	Not reported
Location Block ID:	Not reported
OCSG Number:	Not reported
OCSP Number:	Not reported
State Lease Number:	Not reported
Pier Dock Number:	Not reported
Berth Slip Number:	Not reported
Continuous Release Type:	Not reported
Initial Continuous Release No:	Not reported
Continuous Release Permit:	Not reported
Allision:	U
Type of Structure:	Not reported
Structure Name:	Not reported
Structure Operational:	U
Airbag Deployed:	U
Date Tiem Normal Service:	Not reported
Service Disruption Time:	Not reported
Service Disruption Units:	Not reported
Transit Bus Flag:	Not reported

(Continued) **2015122997**

CR Begin Date:	Not reported
CR End Date:	Not reported
CR Change Date:	Not reported
FBI Contact:	Not reported
FBI Contact Date Time:	Not reported
Sub Part C Testing Req:	XXX
Conductor Testing:	Not reported
Engineer Testing:	Not reported
Trainman Testing:	Not reported
Yard Foreman Testing:	Not reported
RCL Operator Testing:	Not reported
Brakeman Testing:	Not reported
Train Dispatcher Testing:	Not reported
Signalman Testing:	Not reported
Other Employee Testing:	Not reported
Unknown Testing:	Not reported
Passenger Handling:	Not reported
Passenger Route:	XXX
Passenger Delay:	XXX

Incident Details:

NRC Report #:	1122997
Fire Involved:	N
Fire Extinguished:	U
Any Evacuations:	N
Number Evacuated:	Not reported
Who Evacuated:	Not reported
Radius of Evacuation:	Not reported
Any Injuries:	N
Number Injured:	Not reported
Number Hospitalized:	Not reported
Any Fatalities:	N
Number Fatalities:	Not reported
Any Damages:	N
Damage Amount:	Not reported
Air Corridor Closed:	N
Air Corridor Desc:	Not reported
Air Closure Time:	Not reported
Waterway Closed:	N
Waterway Desc:	Not reported
Waterway Closure Time:	Not reported
Road Closed:	N
Road Desc:	Not reported
Road Closure Time:	Not reported
Closure Direction:	Not reported
Major Artery:	N
Track Closed:	N
Track Desc:	Not reported
Track Closure Time:	Not reported
Media Interest:	NONE
Medium Desc:	WATER
Additional Medium Info:	CATCH BASIN
Body of Water:	CATCH BASIN
Tributary of:	Not reported
Release Secured:	Y
Estimated Duration of Release:	Not reported
Release rate:	Not reported

(Continued) **2015122997**

Desc Remedial Action:	ENVIRONMENTAL CONTRACTOR CONDUCTED CLEAN UPS.
State Agency on Scene:	Not reported
State Agency Report Number:	Not reported
Other Agency Notified:	Not reported
Weather Conditions:	CLEAR
Air Temperature:	80
Wind Speed:	Not reported
Wind Direction:	Not reported
Water Supply Contaminated:	U
Sheen Size:	Not reported
Sheen Color:	OTHER
Direction of Sheen Travel:	Not reported
Sheen Odor Description:	GREENISH
Wave Condition:	Not reported
Current Speed:	Not reported
Current Direction:	Not reported
Water Temperature:	Not reported
Track Close Dir:	Not reported
Empl Fatality:	Not reported
Pass Fatality:	Not reported
Community Impact:	Not reported
Wind Speed Unit:	Not reported
Employee Injuries:	Not reported
Passenger Injuries:	Not reported
Occupant Fatality:	Not reported
Current Speed Unit:	Not reported
Road Closure Units:	Not reported
Track CLosure Units:	Not reported
Sheen Size Units:	Not reported
Additional Info:	Not reported
State Agency Notified:	OR EM RESP
Federal Agency Notified:	Not reported
nearest River Mile Marker:	Not reported
Sheen Size Length:	Not reported
Sheen Size Length Units:	Not reported
Sheen Size Width:	Not reported
Sheen Size Width Units:	Not reported
Offshore:	N
Duration Unit:	Not reported
Release Rate Unit:	Not reported
Release Rate Rate:	Not reported
Passengers Transferred:	NO

Mobile Detail:

NRC Report #:	1122997
Vehicle Number:	UNKNOWN
Trailer Number:	Not reported
Vehicle Own Fuel Capacity:	Not reported
Cargo Capacity:	Not reported
Amount of Cargo on Board:	Not reported
Hazmat Carrier:	U
Carrier Licensed:	U
Noncompliance With Hazmat:	U
Mobile Type:	TRACTOR TRAILER TRUCK
Cargo Capacity Units:	Not reported
Amount of Cargo on Board Units:	Not reported
Vehicle Year:	Not reported

(Continued) **2015122997**

Vehicle Make: Not reported
Vehicle Model: Not reported

Calls:

NRC Report #:	1122997
Site ID:	20151122997
Date Time Received:	2015-07-16 17:20:10
Date Time Complete:	2015-07-16 17:27:30
Call Type:	INC
Responsible Company:	DILL'S STAR ROUTE INC
Responsible Org Type:	PRIVATE ENTERPRISE
Responsible City:	PORTLAND
Responsible State:	OR
Responsible Zip:	97238
On Behalf:	Not reported
Source:	TELEPHONE

Material Involved:

NRC Report #:	1122997
Chris Code:	EGL
Case Number:	000107-21-1
UN Number:	Not reported
Amount of Material:	10
Unit of Measure:	GALLON(S)
Name of Material:	ETHYLENE GLYCOL
If Reached Water:	YES
Amount in Water:	2
Unit of Measure Reach Water:	GALLON(S)

BS1757 **US POSTAL SERVICE - HOYT P.O.(DUP. FILE)** **OR RGA LUST** **S115424886**
NW **715 NW HOYT** **N/A**
< 1/8 **PORTLAND, OR**
0.104 mi.
548 ft. **Site 12 of 12 in cluster BS**

Relative:
Higher
Actual:
36 ft.

RGA LUST:

2006	US POSTAL SERVICE - HOYT P.O.(DUP. FILE)	715 NW HOYT
2005	US POSTAL SERVICE - HOYT P.O.(DUP. FILE)	715 NW HOYT
2002	US POSTAL SERVICE - HOYT P.O.(DUP. FILE)	715 NW HOYT

1758 **ST. FRANCIS CHURCH** **OR UIC** **S109010412**
ESE **1131 SE OAK STREET** **N/A**
< 1/8 **PORTLAND, OR**
0.104 mi.
548 ft.

Relative:
Higher
Actual:
93 ft.

OR UIC:

UIC Well #:	1
Type:	5D2
Type Description:	Storm Water Drainage
Status:	Active
UIC Number:	13349

ST. FRANCIS CHURCH (Continued) **S109010412**

Facility Status: Registered & RA
Lat/Long: 45.5205 / -122.6541

BC1759 **LEWIS BROS MEATS** **OR RGA LUST** **S115406635**
ESE **1005 SE WASHINGTON** **N/A**
< 1/8 **PORTLAND, OR**
0.104 mi.
551 ft. **Site 19 of 21 in cluster BC**

Relative:
Higher

Actual:
73 ft.

RGA LUST:

2012	LEWIS BROS MEATS	1005 SE WASHINGTON
2011	LEWIS BROS MEATS	1005 SE WASHINGTON
2010	LEWIS BROS MEATS	1005 SE WASHINGTON
2009	LEWIS BROS MEATS	1005 SE WASHINGTON
2008	LEWIS BROS MEATS	1005 SE WASHINGTON
2007	LEWIS BROS MEATS	1005 SE WASHINGTON
2006	LEWIS BROS MEATS	1005 SE WASHINGTON
2005	LEWIS BROS MEATS	1005 SE WASHINGTON
2004	LEWIS BROS MEATS	1005 SE WASHINGTON
2003	LEWIS BROS MEATS	1005 SE WASHINGTON
2002	LEWIS BROS MEATS	1005 SE WASHINGTON

BC1760 **LEWIS BROS MEATS** **OR LUST** **U000432705**
ESE **1005 SE WASHINGTON ST** **OR UST** **N/A**
< 1/8 **PORTLAND, OR 97214**
0.104 mi.
551 ft. **Site 20 of 21 in cluster BC**

Relative:
Higher

Actual:
73 ft.

LUST:

Region:	North Western Region
Facility ID:	26-92-0038
Cleanup Received Date:	02/18/1992
Cleanup Start Date:	02/18/1992
Cleanup Complete Date:	**06/09/1992**
Decode for Region:	**North West Region**

UST:

Facility ID:	10084
Facility Telephone:	(503)234-5284
Permittee Name:	CHRISTINE, BOOKKEEPER
Number of Permitted Tanks:	Not reported
Active Tanks:	Not reported
Decommissioned Tanks:	2
Number of Tanks:	2

BC1761 ESE < 1/8 0.104 mi. 551 ft. | **LEWIS BROS MEATS**
1005 SE WASHINGTON ST
PORTLAND, OR 97214 | **FINDS** | **1006855624**
N/A

Site 21 of 21 in cluster BC

Relative: Higher

Actual: 73 ft.

FINDS:

Registry ID: 110014179762

Environmental Interest/Information System
OR-DEQ (Oregon - Department Of Environmental Quality) is a regulatory agency whose job is to protect the quality of Oregon's Environment. DEQ uses a combination of technical assistance, inspections and permitting to help public and private facilities and citizens understand and comply with state and federal environmental regulations.

Click this hyperlink while viewing on your computer to access additional FINDS: detail in the EDR Site Report.

BF1762 WSW < 1/8 0.105 mi. 552 ft. | **HAMBURGER MARYS**
840 SW PARK
PORTLAND, OR 97206 | **EDR Hist Auto** | **1022098629**
N/A

Site 29 of 33 in cluster BF

Relative: Higher

Actual: 77 ft.

EDR Hist Auto

Year:	Name:	Type:
1974	HAMBURGER MARYS	Gasoline Service Stations
1975	HAMBURGER MARYS	Gasoline Service Stations
1976	HAMBURGER MARYS	Gasoline Service Stations
1977	HAMBURGER MARYS	Gasoline Service Stations

BT1763 WNW < 1/8 0.105 mi. 554 ft. | **HEATING OIL TANK**
630 NW 10TH
PORTLAND, OR 97209 | **OR LUST**
OR HAZMAT | **S104658309**
N/A

Site 1 of 7 in cluster BT

Relative: Higher

Actual: 40 ft.

LUST:

Region:	North Western Region
Facility ID:	26-00-5030
Cleanup Received Date:	06/06/2000
Cleanup Start Date:	06/06/2000
Cleanup Complete Date:	**02/26/2004**
Decode for Region:	**North West Region**

HAZMAT:

Responsble Party:	BOB HOWELL
RP Company:	Not reported
RP Address:	18160 S OLD RIVER DR
RP City,St,Zip:	LAKE OSWEGO, OR 97034
Facility ID:	930049
OERS Number:	Not reported
Dept Rsp:	PORTLAND BUREAU OF F&R&EMS

HEATING OIL TANK (Continued) **S104658309**

Narrative:	Not reported
Property Loss:	Not reported
Amount Released:	Not reported
Service County:	Not reported
Service Name:	Not reported
Incident Type:	Not reported
Civilian Casualty Activity:	Not reported
Chemical Name:	Not reported
Hazmat Area Affected:	Not reported
Hazmat Area Evacuated:	Not reported
Hazmat Container Type:	Not reported
Hazmat Physical State Released:	Not reported
Hazmat Released Into:	Not reported
Hazmat Released Volume Units:	Not reported
Hazmat Released Weight Units:	Not reported
Hazmat Released From:	Not reported
Hazmat Area Affected Measurement:	Not reported
Hazmat No. of People Evacuated:	Not reported
Hazmat No of Buildings Evacuated:	Not reported
Incident Content Loss:	Not reported
Civilian Casualty Patient Disposition:	Not reported
Incident Mixed Use Property:	Not reported
Location Type:	Not reported
Incident Aid Given Or Received:	Not reported
Incident AID Received from FDID:	Not reported
Incident Aided Department FDID:	Not reported
Person Involved Business Name:	Not reported
Person Involved First Name:	Not reported
Person Involved Last Name:	Not reported
Person Involved Type:	Not reported
Person Involved Phone Number:	Not reported
Person Involved Primary Language:	Not reported
Hazmat Evacuated Measurement:	Not reported
Hazmat Story of Release:	Not reported
Remark:	Not reported
Incident District:	PORTLAND BUREAU OF F&R&EMS
Date Added:	01/01/1985
Unit:	Not reported
Agency Phone:	0008233953
Osfm Incident Report Number:	930049
Dept. Responding:	PORTLAND BUREAU OF F&R&EMS
Person Making Report:	JA HYLANA
Title:	LT
Agency:	PORTLAND BUREAU OF F&R&EMS
Phone:	0008233953
Date Of Incident:	01/24/1993
Call Time:	10:18:00 AM
In Route:	12:00:00 AM
Arrival:	10:20:00 AM
Depart Scene:	12:00:00 AM
Back In Quarters:	12:00:00 AM
In Service:	10:30:00 AM
Dist Of Incident:	PORTLAND BUREAU OF F&R&EMS
Were State Resources Used?:	False
Was Oers Notified?:	False
Oers Number:	Not reported
Team Number:	Not reported

HEATING OIL TANK (Continued) **S104658309**

Agency Report Number:	Not reported
Unit:	Not reported
Highway:	Not reported
Mile Post:	Not reported
Scene Type:	Public Structure
Area Type:	Commercial
Responsible Party(Ies):	BOB HOWELL
Company:	Not reported
Respcontact:	Not reported
Address:	18160 S OLD RIVER DR
Resp City:	LAKE OSWEGO
Resp State:	OR
Resp ZipCode:	97034
Phone:	0006361524
Resp Phone2:	Not reported
Weather:	0
Temperature:	0
Wind Speed:	0
Wind Direction:	Not reported
Were Haz Materials Released?:	False
Operation Performed:	Not reported
Cause:	Unknown
Vehicle And Cargo:	0
Fixed Property:	10000
Total Loss:	$10,000.00
Hazmat Population Density:	Not reported
HazMat Actions Taken - Description:	Not reported
Hazmat Factors Contributing To Release:	Not reported
Hazmat DOT Hazard Classification:	Not reported
Hazmat CAS Number:	Not reported
Hazardous Materials Release:	Not reported
Fire Incident Type:	Not reported
Property Use:	Not reported
Latitude:	Not reported
Longitude:	Not reported
Hazmat Disposition:	Not reported

Chemical:

Chemical Info:	6478
Chemical Id:	35430
Incident Id:	930049
Chemical Name:	UNKNOWN CHEMICAL
UNNA:	Not reported
Amount At Risk:	0
Amount Released:	0
Amount Measured:	0
Biological:	False
Radiological:	False

Chemical Id:	35430
Chemical Name:	UNKNOWN CHEMICAL
Hazardous Ingredient:	UNKNOWN CHEMICAL
Hazardous Class 1:	9.0
Hazardous Class 2:	Not reported
Hazardous Rank:	2
Case Number:	Not reported
UNNA Number:	Not reported
EPA Pest Reg:	Not reported

HEATING OIL TANK (Continued) **S104658309**

EHA Chem: Not reported
PSM Chem: Not reported
CAA 112R Chem: Not reported

BT1764
WNW
< 1/8
0.105 mi.
554 ft.

COMMERCIAL & PUBLIC SALES
630 NW 10TH AVE
PORTLAND, OR 97209

FINDS **1006863344**
N/A

Site 2 of 7 in cluster BT

Relative:
Higher

Actual:
40 ft.

FINDS:

Registry ID: 110014260995

Environmental Interest/Information System
OR-DEQ (Oregon - Department Of Environmental Quality) is a regulatory agency whose job is to protect the quality of Oregon's Environment. DEQ uses a combination of technical assistance, inspections and permitting to help public and private facilities and citizens understand and comply with state and federal environmental regulations.

Click this hyperlink while viewing on your computer to access additional FINDS: detail in the EDR Site Report.

BT1765
WNW
< 1/8
0.105 mi.
554 ft.

HEATING OIL TANK
630 NW 10TH
PORTLAND, OR

OR RGA LUST **S115393994**
N/A

Site 3 of 7 in cluster BT

Relative:
Higher

Actual:
40 ft.

RGA LUST:

2012	HEATING OIL TANK	630 NW 10TH

BT1766
WNW
< 1/8
0.105 mi.
554 ft.

CE JOHN PROPERTIES
630 NW 10TH
PORTLAND, OR

OR RGA LUST **S115359114**
N/A

Site 4 of 7 in cluster BT

Relative:
Higher

Actual:
40 ft.

RGA LUST:

2011	CE JOHN PROPERTIES	630 NW 10TH
2010	CE JOHN PROPERTIES	630 NW 10TH
2009	CE JOHN PROPERTIES	630 NW 10TH
2008	CE JOHN PROPERTIES	630 NW 10TH
2007	CE JOHN PROPERTIES	630 NW 10TH
2006	CE JOHN PROPERTIES	630 NW 10TH

CE JOHN PROPERTIES (Continued) **S115359114**

2005	CE JOHN PROPERTIES	630 NW 10TH
2004	CE JOHN PROPERTIES	630 NW 10TH
2003	CE JOHN PROPERTIES	630 NW 10TH
2002	CE JOHN PROPERTIES	630 NW 10TH

BL1767 **HARVEST STATES COOP** **FINDS** **1016292157**
SSW **811 SW FRONT AVE STE 610** **N/A**
< 1/8 **PORTLAND, OR 97204**
0.105 mi.
555 ft. **Site 5 of 6 in cluster BL**

Relative:
Higher

Actual:
36 ft.

FINDS:

Registry ID: 110011631207

Environmental Interest/Information System
NCDB (National Compliance Data Base) supports implementation of the Federal Insecticide, Fungicide, and Rodenticide Act (FIFRA) and the Toxic Substances Control Act (TSCA). The system tracks inspections in regions and states with cooperative agreements, enforcement actions, and settlements.

Click this hyperlink while viewing on your computer to access additional FINDS: detail in the EDR Site Report.

BU1768 **NEW METHOD LAUNDRY** **EDR Hist Cleaner** **1009476108**
West **1206 SW WASHINGTON** **N/A**
< 1/8 **PORTLAND, OR**
0.106 mi.
560 ft. **Site 1 of 6 in cluster BU**

Relative:
Higher

Actual:
78 ft.

EDR Hist Cleaner

Year:	Name:	Type:
1935	NEW METHOD LAUNDRY	LAUNDRIES
1940	NEW METHOD LAUNDRY	LAUNDRIES

BG1769 **SCHATZ HARRY J** **EDR Hist Cleaner** **1009481914**
WSW **607 SW 11TH AVE** **N/A**
< 1/8 **PORTLAND, OR**
0.106 mi.
561 ft. **Site 8 of 17 in cluster BG**

Relative:
Higher

Actual:
80 ft.

EDR Hist Cleaner

Year:	Name:	Type:
1935	SCHATZ HARRY J	CLOTHES PRESSERS AND CLEANERS

BF1770 WSW < 1/8 0.107 mi. 565 ft. — **JUDD S CLEANING SERVICE**, **914 SW YAMHILL**, **PORTLAND, OR** — **EDR Hist Cleaner** — **1009483819** / **N/A**

Site 30 of 33 in cluster BF

Relative: Higher
Actual: 82 ft.

EDR Hist Cleaner

Year:	Name:	Type:
1940	JUDD S CLEANING SERVICE	CLOTHES PRESSERS AND CLEANERS

BP1771 West < 1/8 0.107 mi. 567 ft. — **NORTHWEST ICE LLC**, **1227 NW DAVIS**, **PORTLAND, OR 97201** — **OR LUST**, **OR HAZMAT** — **S104024078** / **N/A**

Site 10 of 20 in cluster BP

Relative: Higher
Actual: 56 ft.

LUST:

Region:	North Western Region
Facility ID:	26-99-0648
Cleanup Received Date:	06/18/1999
Cleanup Start Date:	06/17/1999
Cleanup Complete Date:	**08/17/1999**
Decode for Region:	**North West Region**

HAZMAT:

Responsble Party:	Not reported
RP Company:	NW ICE & COLD STOR
RP Address:	1227 NW DAVIS
RP City,St,Zip:	PORTLAND 97209
Facility ID:	880073
OERS Number:	Not reported
Dept Rsp:	PORTLAND BUREAU OF F&R&EMS
Narrative:	Not reported
Property Loss:	Not reported
Amount Released:	Not reported
Service County:	Not reported
Service Name:	Not reported
Incident Type:	Not reported
Civilian Casualty Activity:	Not reported
Chemical Name:	Not reported
Hazmat Area Affected:	Not reported
Hazmat Area Evacuated:	Not reported
Hazmat Container Type:	Not reported
Hazmat Physical State Released:	Not reported
Hazmat Released Into:	Not reported
Hazmat Released Volume Units:	Not reported
Hazmat Released Weight Units:	Not reported
Hazmat Released From:	Not reported
Hazmat Area Affected Measurement:	Not reported
Hazmat No. of People Evacuated:	Not reported
Hazmat No of Buildings Evacuated:	Not reported
Incident Content Loss:	Not reported
Civilian Casualty Patient Disposition:	Not reported
Incident Mixed Use Property:	Not reported
Location Type:	Not reported
Incident Aid Given Or Received:	Not reported
Incident AID Received from FDID:	Not reported
Incident Aided Department FDID:	Not reported

NORTHWEST ICE LLC (Continued) **S104024078**

Person Involved Business Name:	Not reported
Person Involved First Name:	Not reported
Person Involved Last Name:	Not reported
Person Involved Type:	Not reported
Person Involved Phone Number:	Not reported
Person Involved Primary Language:	Not reported
Hazmat Evacuated Measurement:	Not reported
Hazmat Story of Release:	Not reported
Remark:	Not reported
Incident District:	PORTLAND BUREAU OF F&R&EMS
Date Added:	01/01/1985
Unit:	Not reported
Agency Phone:	5032318490
Osfm Incident Report Number:	880073
Dept. Responding:	PORTLAND BUREAU OF F&R&EMS
Person Making Report:	DON PIZZO
Title:	LT.
Agency:	PORTLAND BUREAU OF F&R&EMS
Phone:	5032318490
Date Of Incident:	08/12/1988
Call Time:	12:00:00 AM
In Route:	12:00:00 AM
Arrival:	7:58:00 AM
Depart Scene:	12:00:00 AM
Back In Quarters:	12:00:00 AM
In Service:	9:32:00 AM
Dist Of Incident:	PORTLAND BUREAU OF F&R&EMS
Were State Resources Used?:	False
Was Oers Notified?:	False
Oers Number:	Not reported
Team Number:	Not reported
Agency Report Number:	88-31404
Unit:	Not reported
Highway:	Not reported
Mile Post:	Not reported
Scene Type:	Private Structure
Area Type:	Industrial
Responsible Party(Ies):	Not reported
Company:	NW ICE & COLD STOR
Respcontact:	Not reported
Address:	1227 NW DAVIS
Resp City:	PORTLAND
Resp State:	Not reported
Resp ZipCode:	97209
Phone:	Not reported
Resp Phone2:	Not reported
Weather:	0
Temperature:	0
Wind Speed:	0
Wind Direction:	Not reported
Were Haz Materials Released?:	True
Operation Performed:	Normal Operation
Cause:	Unknown
Vehicle And Cargo:	0
Fixed Property:	3000
Total Loss:	$3,000.00
Hazmat Population Density:	Not reported

NORTHWEST ICE LLC (Continued) **S104024078**

HazMat Actions Taken - Description:	Not reported
Hazmat Factors Contributing To Release:	Not reported
Hazmat DOT Hazard Classification:	Not reported
Hazmat CAS Number:	Not reported
Hazardous Materials Release:	Not reported
Fire Incident Type:	Not reported
Property Use:	Not reported
Latitude:	Not reported
Longitude:	Not reported
Hazmat Disposition:	Not reported

Chemical:

Chemical Info:	4936
Chemical Id:	35430
Incident Id:	880073
Chemical Name:	UNKNOWN CHEMICAL
UNNA:	Not reported
Amount At Risk:	0
Amount Released:	0
Amount Measured:	0
Biological:	False
Radiological:	False

Chemical Id:	35430
Chemical Name:	UNKNOWN CHEMICAL
Hazardous Ingredient:	UNKNOWN CHEMICAL
Hazardous Class 1:	9.0
Hazardous Class 2:	Not reported
Hazardous Rank:	2
Case Number:	Not reported
UNNA Number:	Not reported
EPA Pest Reg:	Not reported
EHA Chem:	Not reported
PSM Chem:	Not reported
CAA 112R Chem:	Not reported

Method:

Method Used Id:	4131
Incident Id:	880073
Identity Method:	5

Released:

Release Behavior Id:	880
Incident Id:	880073
Behavior:	1

Narrative:

Narrative Id:	1967
Incident Id:	880073
Incident Narrative:	HM-16 DISPATCHED TO ADDRESS STATED TO FIND FIRE UNITS OPERATING ON SITE. PLANT MAINTENANCE PERSONNEL REPORTED POWER LOSS/TRANSFORMER FAILURE RESULTING IN AN AMMONIA RELEASE. PLANT PERSONNEL SHUT OFF VALVE AND CONTROLLED LEAK. PGE ON SITE TO EVALUATE DAMAGE. IT WAS THEIR TRANSFORMER. HM-16 SAMPLED AIR, ALL TUBE ANALYZER RESULTS WERE LESS THAN 50 PPM. FIRE BUREAU FANS WERE USED IN VENTILATION. HM-16 IN SERVICE AND LEFT UNITS OPERATING ON SITE.

NORTHWEST ICE LLC (Continued) **S104024078**

Incident Date: 8/12/1988

BP1772 **NORTHWEST ICE LLC** **FINDS** **1006849489**
West **1227 NW DAVIS ST** **N/A**
< 1/8 **PORTLAND, OR 97201**
0.107 mi.
567 ft. **Site 11 of 20 in cluster BP**

Relative:
Higher

Actual:
56 ft.

FINDS:

Registry ID: 110014113921

Environmental Interest/Information System
OR-DEQ (Oregon - Department Of Environmental Quality) is a regulatory agency whose job is to protect the quality of Oregon's Environment. DEQ uses a combination of technical assistance, inspections and permitting to help public and private facilities and citizens understand and comply with state and federal environmental regulations.

Click this hyperlink while viewing on your computer to access additional FINDS: detail in the EDR Site Report.

BP1773 **NORTHWEST ICE LLC** **OR RGA LUST** **S115412067**
West **1227 NW DAVIS** **N/A**
< 1/8 **PORTLAND, OR**
0.107 mi.
567 ft. **Site 12 of 20 in cluster BP**

Relative:
Higher

Actual:
56 ft.

RGA LUST:

2012	NORTHWEST ICE LLC	1227 NW DAVIS
2011	NORTHWEST ICE LLC	1227 NW DAVIS
2010	NORTHWEST ICE LLC	1227 NW DAVIS
2009	NORTHWEST ICE LLC	1227 NW DAVIS
2008	NORTHWEST ICE LLC	1227 NW DAVIS
2007	NORTHWEST ICE LLC	1227 NW DAVIS
2006	NORTHWEST ICE LLC	1227 NW DAVIS
2005	NORTHWEST ICE LLC	1227 NW DAVIS
2004	NORTHWEST ICE LLC	1227 NW DAVIS
2003	NORTHWEST ICE LLC	1227 NW DAVIS
2002	NORTHWEST ICE LLC	1227 NW DAVIS

BA1774 WNW < 1/8 0.107 mi. 567 ft. — **SPEEDOMETER SERVICE AND INSTRUMENT CO**, **530 NW 11TH AVE**, **PORTLAND, OR** — **EDR Hist Auto** — **1009493052** / **N/A**

Site 30 of 30 in cluster BA

Relative: Higher

Actual: 41 ft.

EDR Hist Auto

Year:	Name:	Type:
1971	SPEEDOMETER SERVICE & INSTR CO	Automotive Repair Shops, NEC
1972	SPEEDOMETER SERVICE & INSTR CO	Automotive Repair Shops, NEC
1973	SPEEDOMETER SERVICE & INSTR CO	Automotive Repair Shops, NEC
1974	SPEEDOMETER SERVICE & INSTR CO	Automotive Repair Shops, NEC
1975	SPEEDMETER SERVICE INSTRUMENT	AUTOMOBILE REPAIRING
1975	SPEEDOMETER SERVICE & INSTR CO	Automotive Repair Shops, NEC
1976	SPEEDOMETER SERVICE & INSTR CO	Automotive Repair Shops, NEC
1981	SPEEDOMETER SERVICE AND INSTRUM	AUTOMOBILE REPAIRING
1985	SPEEDOMETER SERVICE AND INSTRUM	AUTOMOBILE REPAIRING

BF1775 WSW < 1/8 0.108 mi. 568 ft. — **S AND S GARAGE**, **868 E BROADWAY**, **PORTLAND, OR** — **EDR Hist Auto** — **1009495790** / **N/A**

Site 31 of 33 in cluster BF

Relative: Higher

Actual: 71 ft.

EDR Hist Auto

Year:	Name:	Type:
1930	S AND S GARAGE	AUTOMOBILE GARAGES

BU1776 West < 1/8 0.108 mi. 569 ft. — **SPEED PRINT INC**, **1210 SW WASHINGTON ST**, **PORTLAND, OR 97205** — **RCRA NonGen / NLR**, **FINDS**, **ECHO** — **1000201253** / **ORD045777232**

Site 2 of 6 in cluster BU

Relative: Higher

Actual: 79 ft.

RCRA NonGen / NLR:

Date form received by agency:	11/08/2002
Facility name:	SPEED PRINT INC
Facility address:	1210 SW WASHINGTON ST PORTLAND, OR 97205
EPA ID:	ORD045777232
Mailing address:	SW WASHINGTON PORTLAND, OR 97205
Contact:	Not reported
Contact address:	Not reported Not reported
Contact country:	US
Contact telephone:	Not reported
Contact email:	Not reported
EPA Region:	10
Classification:	Non-Generator
Description:	Handler: Non-Generators do not presently generate hazardous waste

Handler Activities Summary:

U.S. importer of hazardous waste:	No
Mixed waste (haz. and radioactive):	No
Recycler of hazardous waste:	No

SPEED PRINT INC (Continued) **1000201253**

Transporter of hazardous waste:	No
Treater, storer or disposer of HW:	No
Underground injection activity:	No
On-site burner exemption:	No
Furnace exemption:	No
Used oil fuel burner:	No
Used oil processor:	No
User oil refiner:	No
Used oil fuel marketer to burner:	No
Used oil Specification marketer:	No
Used oil transfer facility:	No
Used oil transporter:	No

Violation Status: No violations found

FINDS:

Registry ID: 110004782879

Environmental Interest/Information System
RCRAInfo is a national information system that supports the Resource Conservation and Recovery Act (RCRA) program through the tracking of events and activities related to facilities that generate, transport, and treat, store, or dispose of hazardous waste. RCRAInfo allows RCRA program staff to track the notification, permit, compliance, and corrective action activities required under RCRA.

Click this hyperlink while viewing on your computer to access additional FINDS: detail in the EDR Site Report.

ECHO:

Envid:	1000201253
Registry ID:	110004782879
DFR URL:	http://echo.epa.gov/detailed-facility-report?fid=110004782879

BM1777 **LINDIS SERVICE** **EDR Hist Auto** **1021869575**
East **1221 E BURNSIDE** **N/A**
< 1/8 **PORTLAND, OR 97214**
0.108 mi.
572 ft. **Site 7 of 9 in cluster BM**

Relative: EDR Hist Auto
Higher

Actual:
115 ft.

Year:	Name:	Type:
1969	LINDIS SERVICE	Gasoline Service Stations
1970	LINDIS SERVICE	Gasoline Service Stations

BV1778 SSE < 1/8 0.109 mi. 573 ft. — **CUMMINGS TIRE CO**, **380 BELMONT**, **PORTLAND, OR** — **EDR Hist Auto** — **1009491574** / **N/A**

Site 1 of 5 in cluster BV

Relative: Higher — EDR Hist Auto

Actual: 43 ft.

Year:	Name:	Type:
1930	CUMMINGS TIRE CO	GASOLINE AND OIL SERVICE STATIONS

BF1779 WSW < 1/8 0.109 mi. 573 ft. — **JOY THE TAILOR**, **736 SW 10TH AVE**, **PORTLAND, OR** — **EDR Hist Cleaner** — **1009482625** / **N/A**

Site 32 of 33 in cluster BF

Relative: Higher — EDR Hist Cleaner

Actual: 85 ft.

Year:	Name:	Type:
1935	JOY THE TAILOR	CLOTHES PRESSERS AND CLEANERS

BG1780 WSW < 1/8 0.109 mi. 573 ft. — **STACEY S CLEANERS AND LAUNDRY**, **611 SW 11TH AVE**, **PORTLAND, OR** — **EDR Hist Cleaner** — **1009481946** / **N/A**

Site 9 of 17 in cluster BG

Relative: Higher — EDR Hist Cleaner

Actual: 80 ft.

Year:	Name:	Type:
1965	STACEY S CLEANERS AND LAUNDRY	CLEANERS AND DYERS

BU1781 West < 1/8 0.109 mi. 576 ft. — **SETYP**, **1214 SW WASHINGTON ST**, **PORTLAND, OR 97205** — **RCRA NonGen / NLR**, **FINDS**, **ECHO** — **1000441937** / **ORD048986228**

Site 3 of 6 in cluster BU

Relative: Higher — RCRA NonGen / NLR:

Actual: 79 ft.

Date form received by agency:	11/08/2002
Facility name:	SETYP
Facility address:	1214 SW WASHINGTON ST PORTLAND, OR 97205
EPA ID:	ORD048986228
Mailing address:	SW WASHINGTON PORTLAND, OR 97205
Contact:	Not reported
Contact address:	Not reported Not reported
Contact country:	US
Contact telephone:	Not reported
Contact email:	Not reported
EPA Region:	10
Classification:	Non-Generator
Description:	Handler: Non-Generators do not presently generate hazardous waste

SETYP (Continued) **1000441937**

Handler Activities Summary:

U.S. importer of hazardous waste:	No
Mixed waste (haz. and radioactive):	No
Recycler of hazardous waste:	No
Transporter of hazardous waste:	No
Treater, storer or disposer of HW:	No
Underground injection activity:	No
On-site burner exemption:	No
Furnace exemption:	No
Used oil fuel burner:	No
Used oil processor:	No
User oil refiner:	No
Used oil fuel marketer to burner:	No
Used oil Specification marketer:	No
Used oil transfer facility:	No
Used oil transporter:	No

Violation Status: No violations found

FINDS:

Registry ID: 110004783324

Environmental Interest/Information System
RCRAInfo is a national information system that supports the Resource Conservation and Recovery Act (RCRA) program through the tracking of events and activities related to facilities that generate, transport, and treat, store, or dispose of hazardous waste. RCRAInfo allows RCRA program staff to track the notification, permit, compliance, and corrective action activities required under RCRA.

Click this hyperlink while viewing on your computer to access additional FINDS: detail in the EDR Site Report.

ECHO:

Envid:	1000441937
Registry ID:	110004783324
DFR URL:	http://echo.epa.gov/detailed-facility-report?fid=110004783324

BV1782 **MILLER C KENNETH** **EDR Hist Auto** **1009491853**
SSE **406 SE BELMONT** **N/A**
< 1/8 **PORTLAND, OR**
0.109 mi.
576 ft. **Site 2 of 5 in cluster BV**

Relative: EDR Hist Auto
Higher

Actual:
44 ft.

Year:	Name:	Type:
1940	MILLER C KENNETH	GASOLINE AND OIL SERVICE STATIONS

BK1783
SSE
< 1/8
0.109 mi.
577 ft.

HALLADAY F R
410 BELMONT
PORTLAND, OR

EDR Hist Auto **1009491877**
N/A

Site 9 of 19 in cluster BK

Relative:
Higher

EDR Hist Auto

Actual:
44 ft.

Year:	Name:	Type:
1924	HALLADAY F R	AUTOMOBILE REPAIRING
1930	ORIENTAL GARAGE	AUTOMOBILE REPAIRING

BK1784
SSE
< 1/8
0.109 mi.
577 ft.

KING S AUTOMOTIVE SERVICE
414 BELMONT
PORTLAND, OR

EDR Hist Auto **1009491943**
N/A

Site 10 of 19 in cluster BK

Relative:
Higher

EDR Hist Auto

Actual:
44 ft.

Year:	Name:	Type:
1930	KING S AUTOMOTIVE SERVICE	AUTOMOBILE REPAIRING

BI1785
SW
< 1/8
0.109 mi.
578 ft.

PORTLAND GARAGE
916 SW 5TH AVE
PORTLAND, OR

EDR Hist Auto **1009496221**
N/A

Site 15 of 17 in cluster BI

Relative:
Higher

EDR Hist Auto

Actual:
58 ft.

Year:	Name:	Type:
1935	PORTLAND GARAGE INC	AUTOMOBILE GARAGES
1940	PORTLAND GARAGE INC	AUTOMOBILE GARAGES
1950	PORTLAND GARAGE	AUTOMOBILE GARAGES

BM1786
East
< 1/8
0.109 mi.
578 ft.

HOOVER RUG AND UPHOLSTERY CLEANERS
206 NE 12TH AVE
PORTLAND, OR

EDR Hist Cleaner **1009478523**
N/A

Site 8 of 9 in cluster BM

Relative:
Higher

EDR Hist Cleaner

Actual:
119 ft.

Year:	Name:	Type:
1955	HOOVER RUG AND UPHOLSTERY CLEAN	CARPET AND RUG CLEANERS

BB1787 **WALT'S SHELL STATION** **OR RGA LUST** **S115425942**
SE **710 8TH ST** **N/A**
< 1/8 **MYTRLE POINT, OR**
0.110 mi.
582 ft. **Site 21 of 21 in cluster BB**

Relative: **Higher**
Actual: **42 ft.**

RGA LUST:

2012	WALT'S SHELL STATION	710 8TH ST
2011	WALT'S SHELL STATION	710 8TH ST
2010	WALT'S SHELL STATION	710 8TH ST
2009	WALT'S SHELL STATION	710 8TH ST
2008	WALT'S SHELL STATION	710 8TH ST
2007	WALT'S SHELL STATION	710 8TH ST
2006	WALT'S SHELL STATION	710 8TH ST
2005	WALT'S SHELL STATION	710 8TH ST
2004	WALT'S SHELL STATION	710 8TH ST
2003	WALT'S SHELL STATION	710 8TH ST
2002	WALT'S SHELL STATION	710 8TH ST

BK1788 **GRAHAM MOTOR CAR CO** **EDR Hist Auto** **1009492166**
SSE **434 BELMONT** **N/A**
< 1/8 **PORTLAND, OR**
0.110 mi.
583 ft. **Site 11 of 19 in cluster BK**

Relative: **Higher**
Actual: **45 ft.**

EDR Hist Auto

Year:	Name:	Type:
1930	GRAHAM MOTOR CAR CO	AUTOMOBILE REPAIRING

BK1789 **BISSELL AND INMAN** **EDR Hist Auto** **1009492212**
SSE **440 BELMONT** **N/A**
< 1/8 **PORTLAND, OR**
0.111 mi.
586 ft. **Site 12 of 19 in cluster BK**

Relative: **Higher**
Actual: **46 ft.**

EDR Hist Auto

Year:	Name:	Type:
1930	BISSELL AND INMAN	AUTOMOBILE REPAIRING

BK1790 SSE < 1/8 0.111 mi. 587 ft. | **AMERICAN GARAGE**
444 BELMONT
PORTLAND, OR | **EDR Hist Auto** | **1009492300**
N/A

Site 13 of 19 in cluster BK

Relative: Higher

Actual: 46 ft.

EDR Hist Auto

Year:	Name:	Type:
1930	AMERICAN GARAGE	AUTOMOBILE REPAIRING

BM1791 East < 1/8 0.111 mi. 588 ft. | **PORTLAND BOTTLING COMPANY**
234 NE 12TH AVE
PORTLAND, OR 97232 | **OR HSIS** | **S111210397**
N/A

Site 9 of 9 in cluster BM

Relative: Higher

Actual: 120 ft.

HSIS:

Facility ID:	118105
Department Or Division Of Company:	BLDG 5
Extremely Hazardous Substance:	Y
Facility Has Written Emergency Plan:	Y
Contains 112R:	N
NAICS Code 1:	312111
NAICS Desc 1:	SOFT DRINK MFG
NAICS Code 2:	493110
NAICS Desc 2:	GENERAL WAREHOUSING & STORAGE
Manager Name:	TOM KEENAN
Business Phone:	5032315035
Mailing Address:	1321 NE COUCH ST
Mailing City:	PORTLAND
Mailing State:	OR
Mailing Zip:	97232
No. of Employees:	6
Day Phone:	3606009062
Placard:	Y
Fire Dept Code:	0291
FD:	PORTLAND FIRE & RESCUE
Sprinkler System:	Y
Emergency Contact:	DAVE TRESTRAIL
Emergency Procedure:	POSTED AT EXITS
Business Type:	SOFT DRINK MFG
Facility Type:	Not reported
Division/Department:	Not reported
Facility Status:	Not reported
Status TRI:	Not reported
Status RMP:	Not reported
Status PSM:	Not reported
Status CR2K:	Not reported
Status 302:	Not reported
Owner Name:	Not reported
Latest Report ID:	Not reported
Case Number:	Not reported
Chemical Name:	Not reported
EHS Name:	Not reported
Is Pure:	Not reported
Is Mix:	Not reported
Is EHS:	Not reported
Mixture Component:	Not reported
Maximum DailyAmount Code:	Not reported

PORTLAND BOTTLING COMPANY (Continued) **S111210397**

Maximum DailyAmount Unit:	Not reported
Chemical Added Date:	Not reported
Is ChemPSM:	Not reported
Is Chem112r:	Not reported
Is Chem302:	Not reported
Is Pesticide:	Not reported
Is Fertilizer:	Not reported
Physical State:	Not reported
UNNA Number:	Not reported
NFPA Health:	Not reported
NFPA Flammability:	Not reported
NFPA Reactivity:	Not reported
NFPA Special Notice:	Not reported
Hazards:	Not reported
No# of Days Onsite:	Not reported
Latitude:	Not reported
Longitude:	Not reported

Facility:

Chemical Name:	ECO LAB BOILERCARE 1604
Physical Description:	SOLID
Case Number:	1310583
Facility Id:	118105
Physical State Of The Substance:	1
Avag Amt Possessed During Year CD:	10
Max Amt Possessed During Year CD:	10
Applicable Unit Of Measure Code:	1
Description Of The Unit Of Measure:	POUNDS
Type Code:	I
Description:	FIBER DRUM
Type Code:	Not reported
Temperature Description:	Not reported
Pressure of Code:	1
Pressure Description:	NORMAL PRESSURE
Pressure of Code:	Not reported
Pressure Description:	Not reported
Temperature Description:	NORMAL TEMPERATURE
Temperature of The Hazardous Substance Code:	4
Temperature Description:	Not reported
Temperature of The Hazardous Substance Code:	Not reported
Days Hazardous Substance On Site During Year:	365
Is The Substance Protected A Trade Secret:	False
Description Of The Max Qnty Code:	200-499
Description Of The Avg Qnty Code:	200-499
Most Hazardous Ingridient:	POTASSIUM HYDROXIDE
United Nations/north America 4 Digit Class Number:	1814
Hazard Rank:	2
EHS Ingredient:	Not reported
Substance Pure:	False
Substance Mix:	True
First Hazardous Class Code For Chemical:	Acute Health Hazard
Second Hazardous Class Code For Chemical:	Corrosive Material
Third Hazardous Class Code For Chemical:	Chronic Health Hazard
Hazard Class 1 Of The Chemical:	6.3
Hazard Class 2 Of The Chemical:	8.0
Hazard Class 3 Of The Chemical:	6.4

Chemical:

PORTLAND BOTTLING COMPANY (Continued) **S111210397**

Chemical Name:	ECO LAB BOILERCARE 1604
United Nations/north America 4 Digit Class Number:	1814
Chemical Abstract Service Identifier Number:	1310583
Chemical Is Extremely Hazardous Substance (EHS):	N
First Hazardous Class Code For Chemical:	Acute Health Hazard
Second Hazardous Class Code For Chemical:	Corrosive Material
Third Hazardous Class Code For Chemical:	Chronic Health Hazard
Hazard Class 1 Of The Chemical:	6.3
Hazard Class 2 Of The Chemical:	8.0
Hazard Class 3 Of The Chemical:	6.4
Chemical Is A Toxic 313 Chemical:	N
EPA Pesticide Registration Number:	Not reported
Contains 112R:	N
Contains EHS:	N
Fertilizer:	N
Pesticide:	N
Contains 313:	N

Chemical Name:	PETROLEUM LUBRICANT
Physical Description:	LIQUID
Case Number:	Not reported
Facility Id:	118105
Physical State Of The Substance:	2
Avag Amt Possessed During Year CD:	04
Max Amt Possessed During Year CD:	04
Applicable Unit Of Measure Code:	2
Description Of The Unit Of Measure:	GALLONS
Type Code:	D
Description:	STEEL DRUM
Type Code:	Not reported
Temperature Description:	Not reported
Pressure of Code:	1
Pressure Description:	NORMAL PRESSURE
Pressure of Code:	Not reported
Pressure Description:	Not reported
Temperature Description:	NORMAL TEMPERATURE
Temperature of The Hazardous Substance Code:	4
Temperature Description:	Not reported
Temperature of The Hazardous Substance Code:	Not reported
Days Hazardous Substance On Site During Year:	365
Is The Substance Protected A Trade Secret:	False
Description Of The Max Qnty Code:	50-199
Description Of The Avg Qnty Code:	50-199
Most Hazardous Ingridient:	PETROLEUM HYDROCARBON
United Nations/north America 4 Digit Class Number:	Not reported
Hazard Rank:	2
EHS Ingredient:	Not reported
Substance Pure:	False
Substance Mix:	True
First Hazardous Class Code For Chemical:	Combustible Material
Second Hazardous Class Code For Chemical:	Not reported
Third Hazardous Class Code For Chemical:	Not reported
Hazard Class 1 Of The Chemical:	4.5
Hazard Class 2 Of The Chemical:	Not reported
Hazard Class 3 Of The Chemical:	Not reported

PORTLAND BOTTLING COMPANY (Continued) **S111210397**

Chemical:

Chemical Name:	PETROLEUM LUBRICANT
United Nations/north America 4 Digit Class Number:	Not reported
Chemical Abstract Service Identifier Number:	Not reported
Chemical Is Extremely Hazardous Substance (EHS):	Not reported
First Hazardous Class Code For Chemical:	Combustible Material
Second Hazardous Class Code For Chemical:	Not reported
Third Hazardous Class Code For Chemical:	Not reported
Hazard Class 1 Of The Chemical:	4.5
Hazard Class 2 Of The Chemical:	Not reported
Hazard Class 3 Of The Chemical:	Not reported
Chemical Is A Toxic 313 Chemical:	Not reported
EPA Pesticide Registration Number:	Not reported
Contains 112R:	Not reported
Contains EHS:	Not reported
Fertilizer:	Not reported
Pesticide:	Not reported
Contains 313:	Not reported

Chemical Name:	AW HYDRAULIC OIL 46
Physical Description:	LIQUID
Case Number:	64742650
Facility Id:	118105
Physical State Of The Substance:	2
Avag Amt Possessed During Year CD:	04
Max Amt Possessed During Year CD:	04
Applicable Unit Of Measure Code:	2
Description Of The Unit Of Measure:	GALLONS
Type Code:	D
Description:	STEEL DRUM
Type Code:	Not reported
Temperature Description:	Not reported
Pressure of Code:	1
Pressure Description:	NORMAL PRESSURE
Pressure of Code:	Not reported
Pressure Description:	Not reported
Temperature Description:	NORMAL TEMPERATURE
Temperature of The Hazardous Substance Code:	4
Temperature Description:	Not reported
Temperature of The Hazardous Substance Code:	Not reported
Days Hazardous Substance On Site During Year:	365
Is The Substance Protected A Trade Secret:	False
Description Of The Max Qnty Code:	50-199
Description Of The Avg Qnty Code:	50-199
Most Hazardous Ingridient:	SOLVENT DEWAXED LGT PARAFFINIC PETROLEUM
United Nations/north America 4 Digit Class Number:	Not reported
Hazard Rank:	2
EHS Ingredient:	Not reported
Substance Pure:	False
Substance Mix:	True
First Hazardous Class Code For Chemical:	Combustible Material
Second Hazardous Class Code For Chemical:	Not reported
Third Hazardous Class Code For Chemical:	Not reported
Hazard Class 1 Of The Chemical:	4.5
Hazard Class 2 Of The Chemical:	Not reported
Hazard Class 3 Of The Chemical:	Not reported

PORTLAND BOTTLING COMPANY (Continued) **S111210397**

Chemical:

Chemical Name:	AW HYDRAULIC OIL 46
United Nations/north America 4 Digit Class Number:	Not reported
Chemical Abstract Service Identifier Number:	64742650
Chemical Is Extremely Hazardous Substance (EHS):	Not reported
First Hazardous Class Code For Chemical:	Combustible Material
Second Hazardous Class Code For Chemical:	Not reported
Third Hazardous Class Code For Chemical:	Not reported
Hazard Class 1 Of The Chemical:	4.5
Hazard Class 2 Of The Chemical:	Not reported
Hazard Class 3 Of The Chemical:	Not reported
Chemical Is A Toxic 313 Chemical:	Not reported
EPA Pesticide Registration Number:	Not reported
Contains 112R:	Not reported
Contains EHS:	Not reported
Fertilizer:	Not reported
Pesticide:	Not reported
Contains 313:	Not reported

Chemical Name:	PASS-EVATE
Physical Description:	LIQUID
Case Number:	7778770
Facility Id:	118105
Physical State Of The Substance:	2
Avag Amt Possessed During Year CD:	04
Max Amt Possessed During Year CD:	04
Applicable Unit Of Measure Code:	2
Description Of The Unit Of Measure:	GALLONS
Type Code:	I
Description:	FIBER DRUM
Type Code:	Not reported
Temperature Description:	Not reported
Pressure of Code:	1
Pressure Description:	NORMAL PRESSURE
Pressure of Code:	Not reported
Pressure Description:	Not reported
Temperature Description:	NORMAL TEMPERATURE
Temperature of The Hazardous Substance Code:	4
Temperature Description:	Not reported
Temperature of The Hazardous Substance Code:	Not reported
Days Hazardous Substance On Site During Year:	365
Is The Substance Protected A Trade Secret:	False
Description Of The Max Qnty Code:	50-199
Description Of The Avg Qnty Code:	50-199
Most Hazardous Ingridient:	POTASSIUM PHOSPHATE
United Nations/north America 4 Digit Class Number:	0000
Hazard Rank:	1
EHS Ingredient:	Not reported
Substance Pure:	False
Substance Mix:	True
First Hazardous Class Code For Chemical:	Miscellaneous Hazardous Material
Second Hazardous Class Code For Chemical:	Not reported
Third Hazardous Class Code For Chemical:	Not reported
Hazard Class 1 Of The Chemical:	9.0
Hazard Class 2 Of The Chemical:	Not reported
Hazard Class 3 Of The Chemical:	Not reported

PORTLAND BOTTLING COMPANY (Continued) **S111210397**

Chemical:

Chemical Name:	PASS-EVATE
United Nations/north America 4 Digit Class Number:	0000
Chemical Abstract Service Identifier Number:	7778770
Chemical Is Extremely Hazardous Substance (EHS):	N
First Hazardous Class Code For Chemical:	Miscellaneous Hazardous Material
Second Hazardous Class Code For Chemical:	Not reported
Third Hazardous Class Code For Chemical:	Not reported
Hazard Class 1 Of The Chemical:	9.0
Hazard Class 2 Of The Chemical:	Not reported
Hazard Class 3 Of The Chemical:	Not reported
Chemical Is A Toxic 313 Chemical:	N
EPA Pesticide Registration Number:	Not reported
Contains 112R:	N
Contains EHS:	N
Fertilizer:	N
Pesticide:	N
Contains 313:	N

Chemical Name:	CHLORMATE
Physical Description:	LIQUID
Case Number:	1310583
Facility Id:	118105
Physical State Of The Substance:	2
Avag Amt Possessed During Year CD:	04
Max Amt Possessed During Year CD:	04
Applicable Unit Of Measure Code:	2
Description Of The Unit Of Measure:	GALLONS
Type Code:	E
Description:	PLASTIC OR NON-METALLIC DRUM
Type Code:	Not reported
Temperature Description:	Not reported
Pressure of Code:	1
Pressure Description:	NORMAL PRESSURE
Pressure of Code:	Not reported
Pressure Description:	Not reported
Temperature Description:	NORMAL TEMPERATURE
Temperature of The Hazardous Substance Code:	4
Temperature Description:	Not reported
Temperature of The Hazardous Substance Code:	Not reported
Days Hazardous Substance On Site During Year:	365
Is The Substance Protected A Trade Secret:	False
Description Of The Max Qnty Code:	50-199
Description Of The Avg Qnty Code:	50-199
Most Hazardous Ingridient:	POTASSIUM HYDROXIDE LIQUID
United Nations/north America 4 Digit Class Number:	0000
Hazard Rank:	2
EHS Ingredient:	Not reported
Substance Pure:	False
Substance Mix:	True
First Hazardous Class Code For Chemical:	Acute Health Hazard
Second Hazardous Class Code For Chemical:	Corrosive Material
Third Hazardous Class Code For Chemical:	Not reported
Hazard Class 1 Of The Chemical:	6.3
Hazard Class 2 Of The Chemical:	8.0
Hazard Class 3 Of The Chemical:	Not reported

PORTLAND BOTTLING COMPANY (Continued) **S111210397**

Chemical:

Chemical Name:	CHLORMATE
United Nations/north America 4 Digit Class Number:	0000
Chemical Abstract Service Identifier Number:	1310583
Chemical Is Extremely Hazardous Substance (EHS):	N
First Hazardous Class Code For Chemical:	Acute Health Hazard
Second Hazardous Class Code For Chemical:	Corrosive Material
Third Hazardous Class Code For Chemical:	Not reported
Hazard Class 1 Of The Chemical:	6.3
Hazard Class 2 Of The Chemical:	8.0
Hazard Class 3 Of The Chemical:	Not reported
Chemical Is A Toxic 313 Chemical:	N
EPA Pesticide Registration Number:	Not reported
Contains 112R:	N
Contains EHS:	N
Fertilizer:	N
Pesticide:	N
Contains 313:	N

Chemical Name:	CALCIUM CHLORIDE
Physical Description:	SOLID
Case Number:	10043524
Facility Id:	118105
Physical State Of The Substance:	1
Avag Amt Possessed During Year CD:	04
Max Amt Possessed During Year CD:	04
Applicable Unit Of Measure Code:	1
Description Of The Unit Of Measure:	POUNDS
Type Code:	I
Description:	FIBER DRUM
Type Code:	Not reported
Temperature Description:	Not reported
Pressure of Code:	1
Pressure Description:	NORMAL PRESSURE
Pressure of Code:	Not reported
Pressure Description:	Not reported
Temperature Description:	NORMAL TEMPERATURE
Temperature of The Hazardous Substance Code:	4
Temperature Description:	Not reported
Temperature of The Hazardous Substance Code:	Not reported
Days Hazardous Substance On Site During Year:	365
Is The Substance Protected A Trade Secret:	False
Description Of The Max Qnty Code:	50-199
Description Of The Avg Qnty Code:	50-199
Most Hazardous Ingridient:	CALCIUM CHLORIDE
United Nations/north America 4 Digit Class Number:	Not reported
Hazard Rank:	2
EHS Ingredient:	Not reported
Substance Pure:	False
Substance Mix:	True
First Hazardous Class Code For Chemical:	Acute Health Hazard
Second Hazardous Class Code For Chemical:	Not reported
Third Hazardous Class Code For Chemical:	Not reported
Hazard Class 1 Of The Chemical:	6.3
Hazard Class 2 Of The Chemical:	Not reported
Hazard Class 3 Of The Chemical:	Not reported

PORTLAND BOTTLING COMPANY (Continued) **S111210397**

Chemical:

Chemical Name:	CALCIUM CHLORIDE
United Nations/north America 4 Digit Class Number:	Not reported
Chemical Abstract Service Identifier Number:	10043524
Chemical Is Extremely Hazardous Substance (EHS):	N
First Hazardous Class Code For Chemical:	Acute Health Hazard
Second Hazardous Class Code For Chemical:	Not reported
Third Hazardous Class Code For Chemical:	Not reported
Hazard Class 1 Of The Chemical:	6.3
Hazard Class 2 Of The Chemical:	Not reported
Hazard Class 3 Of The Chemical:	Not reported
Chemical Is A Toxic 313 Chemical:	N
EPA Pesticide Registration Number:	Not reported
Contains 112R:	N
Contains EHS:	N
Fertilizer:	N
Pesticide:	N
Contains 313:	N

Chemical Name:	LEAD ACID BATTERIES
Physical Description:	SOLID
Case Number:	Not reported
Facility Id:	118105
Physical State Of The Substance:	1
Avag Amt Possessed During Year CD:	21
Max Amt Possessed During Year CD:	21
Applicable Unit Of Measure Code:	1
Description Of The Unit Of Measure:	POUNDS
Type Code:	R
Description:	OTHER
Type Code:	Not reported
Temperature Description:	Not reported
Pressure of Code:	1
Pressure Description:	NORMAL PRESSURE
Pressure of Code:	Not reported
Pressure Description:	Not reported
Temperature Description:	NORMAL TEMPERATURE
Temperature of The Hazardous Substance Code:	4
Temperature Description:	Not reported
Temperature of The Hazardous Substance Code:	Not reported
Days Hazardous Substance On Site During Year:	365
Is The Substance Protected A Trade Secret:	False
Description Of The Max Qnty Code:	5,000-9,999
Description Of The Avg Qnty Code:	5,000-9,999
Most Hazardous Ingridient:	SULFURIC ACID
United Nations/north America 4 Digit Class Number:	2794
Hazard Rank:	4
EHS Ingredient:	SULFURIC ACID
Substance Pure:	False
Substance Mix:	True
First Hazardous Class Code For Chemical:	Acute Health Hazard
Second Hazardous Class Code For Chemical:	Corrosive Material
Third Hazardous Class Code For Chemical:	Chronic Health Hazard
Hazard Class 1 Of The Chemical:	6.3
Hazard Class 2 Of The Chemical:	8.0
Hazard Class 3 Of The Chemical:	6.4

PORTLAND BOTTLING COMPANY (Continued) **S111210397**

Chemical:

Chemical Name:	LEAD ACID BATTERIES
United Nations/north America 4 Digit Class Number:	2794
Chemical Abstract Service Identifier Number:	Not reported
Chemical Is Extremely Hazardous Substance (EHS):	N
First Hazardous Class Code For Chemical:	Acute Health Hazard
Second Hazardous Class Code For Chemical:	Corrosive Material
Third Hazardous Class Code For Chemical:	Chronic Health Hazard
Hazard Class 1 Of The Chemical:	6.3
Hazard Class 2 Of The Chemical:	8.0
Hazard Class 3 Of The Chemical:	6.4
Chemical Is A Toxic 313 Chemical:	N
EPA Pesticide Registration Number:	Not reported
Contains 112R:	N
Contains EHS:	Y
Fertilizer:	N
Pesticide:	N
Contains 313:	Y

BG1792 **STACEY S CLEANERS** **EDR Hist Cleaner** **1009475736**
West **1116 SW ALDER ST** **N/A**
< 1/8 **PORTLAND, OR**
0.112 mi.
589 ft. **Site 10 of 17 in cluster BG**

Relative: EDR Hist Cleaner
Higher

Actual:
81 ft.

Year:	Name:	Type:
1970	STACEY S CLEANERS	CLEANERS AND DYERS

BK1793 **OR HAZMAT** **S105526864**
SE **SE BELMONT & GRAND** **N/A**
< 1/8 **PORTLAND, OR 97214**
0.112 mi.
589 ft. **Site 14 of 19 in cluster BK**

Relative: HAZMAT:
Higher

Actual:
50 ft.

Responsble Party:	BRUCE MAXWELL
RP Company:	MT HOOD BEVERAGE CO
RP Address:	3601 NW YEON
RP City,St,Zip:	PORTLAND, OR
Facility ID:	990262
OERS Number:	Not reported
Dept Rsp:	PORTLAND BUREAU OF F&R&EMS
Narrative:	Not reported
Property Loss:	Not reported
Amount Released:	Not reported
Service County:	Not reported
Service Name:	Not reported
Incident Type:	Not reported
Civilian Casualty Activity:	Not reported
Chemical Name:	Not reported
Hazmat Area Affected:	Not reported
Hazmat Area Evacuated:	Not reported

(Continued) **S105526864**

Hazmat Container Type:	Not reported
Hazmat Physical State Released:	Not reported
Hazmat Released Into:	Not reported
Hazmat Released Volume Units:	Not reported
Hazmat Released Weight Units:	Not reported
Hazmat Released From:	Not reported
Hazmat Area Affected Measurement:	Not reported
Hazmat No. of People Evacuated:	Not reported
Hazmat No of Buildings Evacuated:	Not reported
Incident Content Loss:	Not reported
Civilian Casualty Patient Disposition:	Not reported
Incident Mixed Use Property:	Not reported
Location Type:	Not reported
Incident Aid Given Or Received:	Not reported
Incident AID Received from FDID:	Not reported
Incident Aided Department FDID:	Not reported
Person Involved Business Name:	Not reported
Person Involved First Name:	Not reported
Person Involved Last Name:	Not reported
Person Involved Type:	Not reported
Person Involved Phone Number:	Not reported
Person Involved Primary Language:	Not reported
Hazmat Evacuated Measurement:	Not reported
Hazmat Story of Release:	Not reported
Remark:	Not reported
Incident District:	PORTLAND BUREAU OF F&R&EMS
Date Added:	01/01/1985
Unit:	Not reported
Agency Phone:	5038233830
Osfm Incident Report Number:	990262
Dept. Responding:	PORTLAND BUREAU OF F&R&EMS
Person Making Report:	J M
Title:	LT
Agency:	PORTLAND BUREAU OF F&R&EMS
Phone:	5038233830
Date Of Incident:	08/17/1999
Call Time:	6:40:00 AM
In Route:	Not reported
Arrival:	6:24:00 AM
Depart Scene:	12:00:00 AM
Back In Quarters:	12:00:00 AM
In Service:	7:44:00 AM
Dist Of Incident:	PORTLAND BUREAU OF F&R&EMS
Were State Resources Used?:	False
Was Oers Notified?:	False
Oers Number:	Not reported
Team Number:	Not reported
Agency Report Number:	99-035146
Unit:	Not reported
Highway:	Not reported
Mile Post:	Not reported
Scene Type:	Public Road
Area Type:	Commercial
Responsible Party(Ies):	BRUCE MAXWELL
Company:	MT HOOD BEVERAGE CO
Respcontact:	Not reported
Address:	3601 NW YEON

(Continued) **S105526864**

Resp City:	PORTLAND
Resp State:	OR
Resp ZipCode:	Not reported
Phone:	5032749990
Resp Phone2:	5037273273
Weather:	0
Temperature:	0
Wind Speed:	0
Wind Direction:	Not reported
Were Haz Materials Released?:	True
Operation Performed:	In Route
Cause:	Unknown
Vehicle And Cargo:	200
Fixed Property:	0
Total Loss:	$200.00
Hazmat Population Density:	Not reported
HazMat Actions Taken - Description:	Not reported
Hazmat Factors Contributing To Release:	Not reported
Hazmat DOT Hazard Classification:	Not reported
Hazmat CAS Number:	Not reported
Hazardous Materials Release:	Not reported
Fire Incident Type:	Not reported
Property Use:	Not reported
Latitude:	Not reported
Longitude:	Not reported
Hazmat Disposition:	Not reported

Chemical:

Chemical Info:	1308
Chemical Id:	9332
Incident Id:	990262
Chemical Name:	DIESEL FUEL
UNNA:	Not reported
Amount At Risk:	50
Amount Released:	25
Amount Measured:	2
Biological:	False
Radiological:	False

Chemical Id:	9332
Chemical Name:	DIESEL FUEL
Hazardous Ingredient:	PETROLEUM MID-DISTILLATES
Hazardous Class 1:	3.3
Hazardous Class 2:	Not reported
Hazardous Rank:	2
Case Number:	68476346
UNNA Number:	1993
EPA Pest Reg:	Not reported
EHA Chem:	N
PSM Chem:	N
CAA 112R Chem:	N

Method:

Method Used Id:	6745
Incident Id:	990262
Identity Method:	5

(Continued) **S105526864**

Released:
Release Behavior Id: 6316
Incident Id: 990262
Behavior: 5

Narrative:
Narrative Id: 7584
Incident Id: 990262
Incident Narrative: DRIVER OF TRACTOR TRAILER RAN OVER AN OBJECT THAT PUNCTURED ONE OF HIS SADDLE TANKS. HE PULLED OFF THE ROAD ONTO A PARKING LOT RIGHT ON TOP OF A CATCH BASIN. ENGINE 1 ARRIVED, ATTEMPTED TO PLUG THE HOLE, SPREAD ABSORBENT MATERIAL ON THE SPILL AND BUILT AN EARTHEN DIKE AROUND THE DRAIN. APPROX 25 GALLONS MAY HAVE WENT INTO THE DRAIN. BUREAU OF ENVIRONMENTAL SERVICES, OERS, AND THE MAINTENANCE BUREAU WERE NOTIFIED. THE DRIVER OF THE VEHICLE MADE ARRANGEMENTS WITH A TRUCK REPAIR COMPANY TO OFFLOAD THE REST OF THE FUEL FROM THE DAMAGED TANK. MT HOOD BEVERAGE WILL BE CONTACTED BY ENVIRONMENTAL SERVICES TO ARRANGE PUMPING OUT THE CATCH BASIN. THIS DRAIN WAS DETERMINED TO FEED INTO A COMBO SEWER/STORM DRAIN SYSTEM.
Incident Date: 8/17/1999

BK1794 **OR SPILLS** **S118184613**
SE **SE BELMONT & SE GRAND AVE.** **N/A**
< 1/8 **PORTLAND, OR 97214**
0.112 mi.
589 ft. **Site 15 of 19 in cluster BK**

Relative:
Higher
Actual:
50 ft.

OR SPILLS:
Facility ID: 1999-1910
Incident Status: Archive
Material: Diesel fuel
Quantity: Not reported
Unit of Measure: Not reported
Release Date: 08/17/1999
Description: Tank punctured by debris-25 gal to storm drain (sewer). BES informed RP to get contractor to clean out drain.
Lat/Long: 45.5165 / -122.6606
Source: Motor Vehicle - Commercial
Media: On pavement/asphalt - not direct on soil
Responsible Company: Mt Hood Beverage Company
Responsible Address: 3601 NW Yeon Ave
Responsible City,St,Zip: Portland, OR 97210-1319

BU1795 **ROSENBAUM PLAZA** **RCRA NonGen / NLR** **1001029714**
West **1218 SW WASHINGTON** **FINDS** **ORQ000000547**
< 1/8 **PORTLAND, OR 97205** **ECHO**
0.112 mi.
592 ft. **Site 4 of 6 in cluster BU**

Relative:
Higher
Actual:
80 ft.

RCRA NonGen / NLR:
Date form received by agency: 04/22/1996
Facility name: ROSENBAUM PLAZA
Facility address: 1218 SW WASHINGTON
PORTLAND, OR 97205

ROSENBAUM PLAZA (Continued) **1001029714**

EPA ID:	ORQ000000547
Contact:	DAN LIPPOLIS
Contact address:	1218 SW WASHINGTON PORTLAND, OR 97205
Contact country:	US
Contact telephone:	503-228-5355
Contact email:	Not reported
EPA Region:	10
Classification:	Non-Generator
Description:	Handler: Non-Generators do not presently generate hazardous waste

Owner/Operator Summary:

Owner/operator name:	OUANTUM RESIDENTIAL
Owner/operator address:	205 E 11TH ST, SUITE 100 VANCOUVER, WA 98669
Owner/operator country:	US
Owner/operator telephone:	206-227-3000
Owner/operator email:	Not reported
Owner/operator fax:	Not reported
Owner/operator extension:	Not reported
Legal status:	Private
Owner/Operator Type:	Owner
Owner/Op start date:	04/22/1996
Owner/Op end date:	Not reported

Owner/operator name:	OUANTUM RESIDENTIAL
Owner/operator address:	205 E 11TH ST, SUITE 100 VANCOUVER, WA 98669
Owner/operator country:	US
Owner/operator telephone:	206-227-3000
Owner/operator email:	Not reported
Owner/operator fax:	Not reported
Owner/operator extension:	Not reported
Legal status:	Private
Owner/Operator Type:	Operator
Owner/Op start date:	04/22/1996
Owner/Op end date:	Not reported

Handler Activities Summary:

U.S. importer of hazardous waste:	No
Mixed waste (haz. and radioactive):	No
Recycler of hazardous waste:	No
Transporter of hazardous waste:	No
Treater, storer or disposer of HW:	No
Underground injection activity:	No
On-site burner exemption:	No
Furnace exemption:	No
Used oil fuel burner:	No
Used oil processor:	No
User oil refiner:	No
Used oil fuel marketer to burner:	No
Used oil Specification marketer:	No
Used oil transfer facility:	No
Used oil transporter:	No

ROSENBAUM PLAZA (Continued) **1001029714**

Historical Generators:
Date form received by agency: 09/13/1995
Site name: ROSENBAUM PLAZA
Classification: Not a generator, verified

Hazardous Waste Summary:

. Waste code: NONE
. Waste name: None

Violation Status: No violations found

FINDS:

Registry ID: 110004808931

Environmental Interest/Information System
RCRAInfo is a national information system that supports the Resource Conservation and Recovery Act (RCRA) program through the tracking of events and activities related to facilities that generate, transport, and treat, store, or dispose of hazardous waste. RCRAInfo allows RCRA program staff to track the notification, permit, compliance, and corrective action activities required under RCRA.

Click this hyperlink while viewing on your computer to access additional FINDS: detail in the EDR Site Report.

ECHO:
Envid: 1001029714
Registry ID: 110004808931
DFR URL: http://echo.epa.gov/detailed-facility-report?fid=110004808931

BU1796 **ROSENBAUM PLAZA** **OR UIC** **S110730042**
West **1218 SW WASHINGTON STREET** **N/A**
< 1/8 **PORTLAND, OR**
0.112 mi.
592 ft. **Site 5 of 6 in cluster BU**

Relative:
Higher

Actual:
80 ft.

OR UIC:
UIC Well #: 1
Type: 5D2
Type Description: Storm Water Drainage
Status: Active
UIC Number: 13821
Facility Status: Applied for permit
Lat/Long: 45.52177 / -122.6838

BE1797 ENE < 1/8 0.112 mi. 592 ft. — **HEATING OIL TANK, 400 NE 11TH AVE, PORTLAND, OR** — **OR RGA LUST** — **S115387138, N/A**

Site 17 of 21 in cluster BE

Relative: Higher
Actual: 121 ft.

RGA LUST:

2012	HEATING OIL TANK	400 NE 11TH AVE
2012	HEATING OIL TANK	400 NE 11TH AVE

BE1798 ENE < 1/8 0.112 mi. 592 ft. — **HEATING OIL TANK, 400 NE 11TH AVE, PORTLAND, OR 97232** — **OR LUST** — **S104908092, N/A**

Site 18 of 21 in cluster BE

Relative: Higher
Actual: 121 ft.

LUST:

Region:	North Western Region
Facility ID:	26-01-5405
Cleanup Received Date:	03/08/2001
Cleanup Start Date:	03/08/2001
Cleanup Complete Date:	**04/09/2001**
Decode for Region:	**North West Region**

Region:	North Western Region
Facility ID:	26-04-0681
Cleanup Received Date:	04/22/2004
Cleanup Start Date:	04/22/2004
Cleanup Complete Date:	**05/25/2004**
Decode for Region:	**North West Region**

BE1799 ENE < 1/8 0.112 mi. 592 ft. — **RHODES BAKERY EQUIPMENT CO, 400 NE 11TH AVE, PORTLAND, OR** — **OR RGA LUST** — **S115416765, N/A**

Site 19 of 21 in cluster BE

Relative: Higher
Actual: 121 ft.

RGA LUST:

2011	RHODES BAKERY EQUIPMENT CO	400 NE 11TH AVE
2010	RHODES BAKERY EQUIPMENT CO	400 NE 11TH AVE
2009	RHODES BAKERY EQUIPMENT CO	400 NE 11TH AVE
2008	RHODES BAKERY EQUIPMENT CO	400 NE 11TH AVE
2007	RHODES BAKERY EQUIPMENT CO	400 NE 11TH AVE
2006	RHODES BAKERY EQUIPMENT CO	400 NE 11TH AVE
2005	RHODES BAKERY EQUIPMENT CO	400 NE 11TH AVE
2004	RHODES BAKERY EQUIPMENT CO	400 NE 11TH AVE
2003	RHODES BAKERY EQUIPMENT CO	400 NE 11TH AVE
2002	RHODES BAKERY EQUIPMENT CO	400 NE 11TH AVE

BE1800 ENE < 1/8 0.112 mi. 592 ft. | **RHODES BAKERY EQUIPMENT II**
400 NE 11TH AVE
PORTLAND, OR | **OR RGA LUST** | **S115416766**
N/A

Site 20 of 21 in cluster BE

Relative: Higher

Actual: 121 ft.

RGA LUST:

2011	RHODES BAKERY EQUIPMENT II	400 NE 11TH AVE
2010	RHODES BAKERY EQUIPMENT II	400 NE 11TH AVE
2009	RHODES BAKERY EQUIPMENT II	400 NE 11TH AVE
2008	RHODES BAKERY EQUIPMENT II	400 NE 11TH AVE
2007	RHODES BAKERY EQUIPMENT II	400 NE 11TH AVE
2006	RHODES BAKERY EQUIPMENT II	400 NE 11TH AVE
2005	RHODES BAKERY EQUIPMENT II	400 NE 11TH AVE
2004	RHODES BAKERY EQUIPMENT II	400 NE 11TH AVE

BE1801 ENE < 1/8 0.112 mi. 592 ft. | **RHODES BAKERY EQUIPMENT CO**
400 NE 11TH AVE
PORTLAND, OR 97232 | **FINDS** | **1006859150**
N/A

Site 21 of 21 in cluster BE

Relative: Higher

Actual: 121 ft.

FINDS:

Registry ID: 110014216749

Environmental Interest/Information System

OR-DEQ (Oregon - Department Of Environmental Quality) is a regulatory agency whose job is to protect the quality of Oregon's Environment. DEQ uses a combination of technical assistance, inspections and permitting to help public and private facilities and citizens understand and comply with state and federal environmental regulations.

Click this hyperlink while viewing on your computer to access additional FINDS: detail in the EDR Site Report.

BK1802 SE < 1/8 0.113 mi. 595 ft. | **DE LUXE MOTOR SERVICE**
521 SE BELMONT
PORTLAND, OR | **EDR Hist Auto** | **1009492967**
N/A

Site 16 of 19 in cluster BK

Relative: Higher

Actual: 50 ft.

EDR Hist Auto

Year:	Name:	Type:
1940	DELUXE MOTOR SERVICE	GASOLINE AND OIL SERVICE STATIONS
1950	DE LUXE MOTOR SERVICE	AUTOMOBILE REPAIRING
1955	DE LUXE MOTOR SERVICE	AUTOMOBILE REPAIRING
1960	DE LUXE MOTOR SERVICE	AUTOMOBILE REPAIRING

BO1803
NE
< 1/8
0.113 mi.
595 ft.

OREGON SQUARE
827 NE OREGON ST
PORTLAND, OR 97232

Site 3 of 5 in cluster BO

OR UST **U000433542**
N/A

Relative:
Higher

Actual:
125 ft.

UST:

Facility ID:	10796
Facility Telephone:	503-233-5696
Permittee Name:	Wade Lange
Number of Permitted Tanks:	Not reported
Active Tanks:	Not reported
Decommissioned Tanks:	Not reported
Number of Tanks:	1

BO1804
NE
< 1/8
0.113 mi.
595 ft.

OREGON SQUARE
827 NE OREGON ST
PORTLAND, OR 97232

Site 4 of 5 in cluster BO

FINDS **1023398211**
N/A

Relative:
Higher

Actual:
125 ft.

FINDS:

Registry ID: 110067440594

Environmental Interest/Information System

ICIS (Integrated Compliance Information System) is the Integrated Compliance Information System and provides a database that, when complete, will contain integrated Enforcement and Compliance information across most of EPA's programs. The vision for ICIS is to replace EPA's independent databases that contain Enforcement data with a single repository for that information. Currently, ICIS contains all Federal Administrative and Judicial enforcement actions. This information is maintained in ICIS by EPA in the Regional offices and it Headquarters. A future release of ICIS will replace the Permit Compliance System (PCS) which supports the NPDES and will integrate that information with Federal actions already in the system. ICIS also has the capability to track other activities occurring in the Region that support Compliance and Enforcement programs. These include; Incident Tracking, Compliance Assistance, and Compliance Monitoring.

Click this hyperlink while viewing on your computer to access additional FINDS: detail in the EDR Site Report.

BO1805
NE
< 1/8
0.113 mi.
595 ft.

GTE-LLOYD CENTER SWITCHING SITE
827 NE OREGON ST
PORTLAND, OR 97232

Site 5 of 5 in cluster BO

FINDS **1006862703**
N/A

Relative:
Higher

Actual:
125 ft.

FINDS:

Registry ID: 110014254010

Environmental Interest/Information System

OR-DEQ (Oregon - Department Of Environmental Quality) is a regulatory agency whose job is to protect the quality of Oregon's Environment.

GTE-LLOYD CENTER SWITCHING SITE (Continued) **1006862703**

DEQ uses a combination of technical assistance, inspections and permitting to help public and private facilities and citizens understand and comply with state and federal environmental regulations.

Click this hyperlink while viewing on your computer to access additional FINDS: detail in the EDR Site Report.

BP1806 **HEATING OIL TANK** **OR LUST** **S108572244**
WNW **311 NW 12TH AVE** **N/A**
< 1/8 **PORTLAND, OR 97209**
0.113 mi.
599 ft. **Site 13 of 20 in cluster BP**

Relative:
Higher

Actual:
48 ft.

LUST:

Region:	North Western Region
Facility ID:	26-06-0199
Cleanup Received Date:	02/03/2006
Cleanup Start Date:	02/06/2006
Cleanup Complete Date:	**11/29/2006**
Decode for Region:	**North West Region**

BP1807 **HEATING OIL TANK** **OR RGA LUST** **S115383344**
WNW **311 NW 12TH AVE** **N/A**
< 1/8 **PORTLAND, OR**
0.113 mi.
599 ft. **Site 14 of 20 in cluster BP**

Relative:
Higher

Actual:
48 ft.

RGA LUST:

2012	HEATING OIL TANK	311 NW 12TH AVE

BP1808 **CONDOS, CASEY** **OR RGA LUST** **S115360839**
WNW **311 NW 12TH AVE** **N/A**
< 1/8 **PORTLAND, OR**
0.113 mi.
599 ft. **Site 15 of 20 in cluster BP**

Relative:
Higher

Actual:
48 ft.

RGA LUST:

2011	CONDOS, CASEY	311 NW 12TH AVE
2010	CONDOS, CASEY	311 NW 12TH AVE
2009	CONDOS, CASEY	311 NW 12TH AVE
2008	CONDOS, CASEY	311 NW 12TH AVE
2007	CONDOS, CASEY	311 NW 12TH AVE

BW1809 WSW < 1/8 0.114 mi. 600 ft. | **TUMA GEO C**
626 SW TAYLOR
PORTLAND, OR | **EDR Hist Auto** | **1009493866**
N/A

Site 1 of 6 in cluster BW

Relative: Higher
Actual: 66 ft.

EDR Hist Auto

Year:	Name:	Type:
1940	TUMA GEO C	GASOLINE AND OIL SERVICE STATIONS

BN1810 East < 1/8 0.114 mi. 601 ft. | **BROWNE, CHELSEA**
114 SE 12TH AVE
PORTLAND, OR | **OR RGA LUST** | **S115357795**
N/A

Site 5 of 8 in cluster BN

Relative: Higher
Actual: 110 ft.

RGA LUST:

2011	BROWNE, CHELSEA	114 SE 12TH AVE
2010	BROWNE, CHELSEA	114 SE 12TH AVE
2009	BROWNE, CHELSEA	114 SE 12TH AVE
2008	BROWNE, CHELSEA	114 SE 12TH AVE
2007	BROWNE, CHELSEA	114 SE 12TH AVE
2006	BROWNE, CHELSEA	114 SE 12TH AVE
2005	BROWNE, CHELSEA	114 SE 12TH AVE

BN1811 East < 1/8 0.114 mi. 601 ft. | **BROWNE, CHELSEA**
114 SE 12TH AVE
PORTLAND, OR 97214 | **FINDS** | **1011950000**
N/A

Site 6 of 8 in cluster BN

Relative: Higher
Actual: 110 ft.

FINDS:

Registry ID: 110037743010

Environmental Interest/Information System

OR-DEQ (Oregon - Department Of Environmental Quality) is a regulatory agency whose job is to protect the quality of Oregon's Environment. DEQ uses a combination of technical assistance, inspections and permitting to help public and private facilities and citizens understand and comply with state and federal environmental regulations.

Click this hyperlink while viewing on your computer to access additional FINDS: detail in the EDR Site Report.

BN1812 East < 1/8 0.114 mi. 601 ft. — **HEATING OIL TANK, 114 SE 12TH AVE, PORTLAND, OR** — **OR RGA LUST** — **S115371466, N/A**

Site 7 of 8 in cluster BN

Relative: Higher
Actual: 110 ft.

RGA LUST:

2012	HEATING OIL TANK	114 SE 12TH AVE

BN1813 East < 1/8 0.114 mi. 601 ft. — **HEATING OIL TANK, 114 SE 12TH AVE, PORTLAND, OR 97214** — **OR LUST** — **S107135383, N/A**

Site 8 of 8 in cluster BN

Relative: Higher
Actual: 110 ft.

LUST:

Region:	North Western Region
Facility ID:	26-05-1237
Cleanup Received Date:	06/11/2005
Cleanup Start Date:	06/13/2005
Cleanup Complete Date:	**08/25/2005**
Decode for Region:	**North West Region**

BH1814 NNE < 1/8 0.114 mi. 603 ft. — **CHRISTENSEN HARRY, 1033 NE UNION AVE, PORTLAND, OR** — **EDR Hist Auto** — **1009485042, N/A**

Site 12 of 16 in cluster BH

Relative: Higher
Actual: 109 ft.

EDR Hist Auto

Year:	Name:	Type:
1935	RAUTIO FRED A	GASOLINE AND OIL SERVICE STATIONS
1940	CHRISTENSEN HARRY	GASOLINE AND OIL SERVICE STATIONS

BX1815 NW < 1/8 0.114 mi. 603 ft. — **UNION STATION - PTLD DEV COM, 800 NW 6TH AVE, PORTLAND, OR 97209** — **OR ECSI, OR LUST, OR UST, OR VCP, OR SPILLS, OR NPDES** — **U000432413, N/A**

Site 1 of 17 in cluster BX

Relative: Higher
Actual: 32 ft.

ECSI:

State ID Number:	5915
Brown ID:	0
Study Area:	False
Region ID:	2
Legislatve ID:	0
Investigation:	Suspect
FACA ID:	34922
Further Action:	0
Lat/Long (dms):	45 31 42.00 / -122 40 34.70
County Code:	26.00
Score Value:	Not reported
Cerclis ID:	Not reported
Township Coord.:	1.00
Township Zone:	N

UNION STATION - PTLD DEV COM (Continued) **U000432413**

Range Coord: 1.00
Range Zone: E
Section Coord: 34
Qtr Section: BD
Tax Lots: 1200, 1201, 2300, 2301
Size: 8.42 acres
NPL: False
Orphan: False
Updated By: KDANA
Update Date: 12/28/2017
Created Date: 07/24/2014
Decode For RegionID: Northwest Region
Decode For BrownID: Not reported
Decode For Furtheract: Not reported
Decode For Investstat: Suspect
Decode For Legislative: Not reported
Alias Name: Portland Development Commission (PDC)

Narrative:
NARR ID: 5756967
NARR Code: Data Sources
Created By: KDANA
Created Date: 01/02/2018
Updated By: KDANA
Updated Date: 01/02/2018
Decode for NarcdID: Data Sources
NARR Comments: 1) NW Geotech <quot>Phase 1 Environmental Site Assessment<quot> [February 28, 2012]. 2) AMEC <quot>RI/FS Work Plan<quot> [September 15, 2014]. 3) LUST #26-90-0360. 4) LUST #26-00-0196. 5) UST Facility ID #3688.

Administrative Action:
Action ID: 9424
Region: Not reported
Complete Date: 07/24/2014
Rank Value: Not reported
Cleanup Flag: False
Created Date: 07/24/2014
Decode for AgencyID: Department of Environmental Quality
Decode for RegionID: Not reported
Category: Administrative Action
Action Code Flag: False
Action: Site added to database
Further Action: Not reported
Comments: Not reported

Action ID: 9511
Region: Northwestern Region
Complete Date: Not reported
Rank Value: Not reported
Cleanup Flag: False
Created Date: 07/24/2014
Decode for AgencyID: Department of Environmental Quality
Decode for RegionID: Northwest Region
Category: Remedial Action
Action Code Flag: False
Action: SITE INVESTIGATION
Further Action: 0

UNION STATION - PTLD DEV COM (Continued) **U000432413**

Comments: Not reported

LUST:

Region: North Western Region
Facility ID: 26-90-0360
Cleanup Received Date: 10/04/1990
Cleanup Start Date: 10/04/1990
Cleanup Complete Date: 05/20/1992
Decode for Region: North West Region

Region: North Western Region
Facility ID: 26-00-0196
Cleanup Received Date: 02/14/2000
Cleanup Start Date: 02/14/2000
Cleanup Complete Date: Not reported
Decode for Region: North West Region

UST:

Facility ID: 3688
Facility Telephone: (503) 223-9489
Permittee Name: W STANLEY JONES, PROPERTY MANAGEMENT
Number of Permitted Tanks: Not reported
Active Tanks: Not reported
Decommissioned Tanks: 3
Number of Tanks: 3

VCS:

ECS Site ID: 5915
Facility Size: 8.42 acres
Action: SITE INVESTIGATION
Start Date: 07/24/2014
End Date: Not reported
Facility Status: Active
Program: VCP
Latitude: 45.5285
Longitude: -122.6763

OR SPILLS:

Facility ID: 2012-0399
Incident Status: Archive
Material: Diesel fuel
Quantity: 60
Unit of Measure: Gallons
Release Date: 02/06/2012
Description: Approximately 60 gallons of diesel fuel was released when a tanker truck from Pioneer Oil was refueling an engine between track #5 and the main track at the terminal. Spill was the result of a failed valve gasket. Pioneer oil took responsibility. Amtrak, Union Pacific and Pioneer oil will be meeting tomorrow. Amtrak's Environmental Department coordinates the cleanup efforts (Jeffery White 510-295-7549). The road crew (on site) is 503-586-6197. The release was stopped. A lot of the diesel fuel was contained by placing buckets under the leaking hose but a 10X10 gravel contaminated area remains.
Lat/Long: 45.5285 / -122.6766
Source: Motor Vehicle - Commercial

UNION STATION - PTLD DEV COM (Continued) **U000432413**

Media: Non-saturated soil, rock, etc.
Responsible Company: Pioneer Oil Company
Responsible Address: 9270 NE Glisan St
Responsible City,St,Zip: Portland, OR 97220-4500

Facility ID: 2008-0157
Incident Status: Archive
Material: Diesel fuel
Quantity: 200
Unit of Measure: Gallons
Release Date: 01/13/2008
Description: 50-200 Gallons of diesel spilled while refueling Amtrak locomotive at Union Station.
Lat/Long: 45.5285 / -122.6766
Source: Railway
Media: Coding for the PS/BC Oil Spill Database
Responsible Company: Quality Rail Services Inc.
Responsible Address: 14828 W 6th Ave Ste 12B
Responsible City,St,Zip: Golden, CO 8042001-50

Facility ID: 2008-0157
Incident Status: Archive
Material: Diesel fuel
Quantity: 200
Unit of Measure: Gallons
Release Date: 01/13/2008
Description: 50-200 Gallons of diesel spilled while refueling Amtrak locomotive at Union Station.
Lat/Long: 45.5285 / -122.6766
Source: Railway
Media: Non-saturated soil, rock, etc.
Responsible Company: Quality Rail Services Inc.
Responsible Address: 14828 W 6th Ave Ste 12B
Responsible City,St,Zip: Golden, CO 8042001-50

Facility ID: 2016-0168
Incident Status: Closed
Material: None
Quantity: None
Unit of Measure: None
Release Date: 01/19/2016
Description: Amtrak passenger train fire reported via NRC. No spills reported. Fire extinguished. No further action.
Lat/Long: 45.52864 / -122.67683
Source: Railway
Media: None
Responsible Company: Amtrak
Responsible Address: 187 S. Holgate St.
Responsible City,St,Zip: Seattle, WA 98134

Facility ID: 2007-0675
Incident Status: Archive
Material: Diesel fuel
Quantity: 130
Unit of Measure: Gallons
Release Date: 04/04/2007
Description: Human error caused overfill of 130 gallons of diesel to the ground at

UNION STATION - PTLD DEV COM (Continued) **U000432413**

the Portland Union Station. PS Corporation to cleanup (877-577-2669).
Lat/Long: 45.5285 / -122.6766
Source: Railway
Media: Coding for the PS/BC Oil Spill Database
Responsible Company: Amtrak
Responsible Address: 187 S Holgate St
Responsible City,St,Zip: Seattle, WA 98134-1454

Facility ID: 2007-0675
Incident Status: Archive
Material: Diesel fuel
Quantity: 130
Unit of Measure: Gallons
Release Date: 04/04/2007
Description: Human error caused overfill of 130 gallons of diesel to the ground at the Portland Union Station. PS Corporation to cleanup (877-577-2669).
Lat/Long: 45.5285 / -122.6766
Source: Railway
Media: Non-saturated soil, rock, etc.
Responsible Company: Amtrak
Responsible Address: 187 S Holgate St
Responsible City,St,Zip: Seattle, WA 98134-1454

NPDES:
WQ File Nbr: 109826
Legal Name: NATIONAL RAILROAD PASSENGER CORPORATION
Region: NWR
Pri SIC: 4013
Facility Type: SWITCHING & TERMINALS SVCS.
Latitude: 45.5285
Longitude: -122.6763
Category: STM
Permit Type: GEN12Z
Permit Active: True
Is Active?: Not reported
Permit Description: Stormwater; NPDES specific SIC codes
Expiration Date: 07/31/2022
EPA Number: ORR802278
UIC Facility: False
Admin Agent: City of Portland
Last Action Date: 08/17/2017
Permit Writer: Not reported
Compliance Inspector: PORTLAND
DMR Reviewer: Not reported
Application Number: 955225
Class: MINOR
Start Date: 03/07/1998
Region Decode: North West Region

BX1816 NW < 1/8 0.114 mi. 603 ft. | **PIONEER SHEETMETAL**
800 NW 6TH AVE STE A
PORTLAND, OR 97209

Site 2 of 17 in cluster BX

OR MANIFEST | **S108573261**
N/A

Relative: Higher

Actual: 32 ft.

OR MANIFEST:

Manifest Year:	Manifest Year - 2010
EPA Id:	ORQ000029243
Inactive Status:	2011-12-31 00:00:00
Organization Name:	Not reported
Contact Name:	Jeff Harbaugh
Contact Telephone Number:	Not reported
Mailing Address:	19591 NE San Rafael St
Mailing City/State/Zip:	Portland, OR 97230

Manifest:

Year :	2010
RCRA Id :	ORQ000029243
Inactive :	2011-12-31 00:00:00
Status:	Large quantity generator
Manifest :	007560619
Ship Date :	10/13/2010
TSD :	ORD089452353
WS Num:	1
Transporter:	WAD988479440
Ship Qty :	Not reported
Rpt Unit :	Not reported
Off Mng :	H111
EPA Waste Codes:	D008
Waste Description:	LEAD PAINTED METAL ROOFING TILES

Total Amt Of Waste Stream Generated in Reporting Yr 1: 3156.3600000000001
Total Amt Of Waste Stream Generated in Reporting Yr 2: 2349.1300000000001

Year :	2010
RCRA Id :	ORQ000029243
Inactive :	2011-12-31 00:00:00
Status:	Large quantity generator
Manifest :	007560608
Ship Date :	10/13/2010
TSD :	ORD089452353
WS Num:	1
Transporter:	WAD988479440
Ship Qty :	Not reported
Rpt Unit :	Not reported
Off Mng :	H111
EPA Waste Codes:	D008
Waste Description:	LEAD PAINTED METAL ROOFING TILES

Total Amt Of Waste Stream Generated in Reporting Yr 1: 3156.3600000000001
Total Amt Of Waste Stream Generated in Reporting Yr 2: 861.64999999999998

BX1817 **UNION STATION BOILER ROOM** **FINDS** **1006864337**
NW **800 NW 6TH AVE** **N/A**
< 1/8 **PORTLAND, OR 97209**
0.114 mi.
603 ft. **Site 3 of 17 in cluster BX**

Relative: **Higher**

Actual: **32 ft.**

FINDS:

Registry ID: 110014271581

Environmental Interest/Information System
OR-DEQ (Oregon - Department Of Environmental Quality) is a regulatory agency whose job is to protect the quality of Oregon's Environment. DEQ uses a combination of technical assistance, inspections and permitting to help public and private facilities and citizens understand and comply with state and federal environmental regulations.

Click this hyperlink while viewing on your computer to access additional FINDS: detail in the EDR Site Report.

BX1818 **ERNS** **2016138478**
NW **800 NW 6TH AVE** **N/A**
< 1/8 **PORTLAND, OR**
0.114 mi.
603 ft. **Site 4 of 17 in cluster BX**

Relative: **Higher**

Actual: **32 ft.**

Incident Commons:

NRC Report #:	1138478
Description of Incident:	CALLER REPORTED ONE OF THE PASSENGER CARS CAUGHT ON FIRE DUE TO UNKNOWN REASONS.
Type of Incident:	RAILROAD NON-RELEASE
Incident Cause:	UNKNOWN
Incident Date Time:	2016-01-19 16:00:00
Incident DTG:	OCCURRED
Incident Location:	Not reported
Loaction Address:	800 NW 6TH AVE
Location Street 1:	Not reported
Location Street 2:	Not reported
Location Nearest City:	PORTLAND
Location State:	OR
Location County:	MULTNOMAH
Location Zip:	Not reported
Distance From City:	Not reported
Distance Units:	Not reported
Direction From City:	Not reported
Lat Deg:	Not reported
Lat Min:	Not reported
Lat Sec:	Not reported
Lat Quad:	Not reported
Long Deg:	Not reported
Long Min:	Not reported
Long Sec:	Not reported
Long Quad:	Not reported
Location Section:	Not reported
Location Township:	Not reported
Location range:	Not reported
Potential Range:	N

(Continued) **2016138478**

Incidents:

NRC Report #:	1138478
Aircraft Type:	Not reported
Aircraft Model:	Not reported
Aircraft ID:	Not reported
Aircraft Fuel Capacity:	Not reported
Aircraft Fuel Capacity Units:	Not reported
Aircraft Fuel on Board:	Not reported
Aircraft Fuel on Board Units:	Not reported
Aircraft Spot Number:	Not reported
Aircraft Hanger:	Not reported
Aircraft Runway Number:	Not reported
Road Mile Marker:	Not reported
Building ID:	Not reported
Type of Fixed Object:	Not reported
Power Generating Facility:	U
Generating Capacity:	Not reported
Type of Fuel:	Not reported
NPDES:	Not reported
NPDES Compliance:	U
Pipeline Type:	Not reported
DOT Regulated:	U
Pipeline Above Ground:	ABOVE
Exposed Underwater:	N
Pipeline Covered:	U
Railroad Hotline:	Not reported
Grade Crossing:	N
Location Subdivision:	PORTLAND TERMINAL
Railroad Milepost:	0.0
Type Vehicle Involved:	Not reported
Crossing Device Type:	Not reported
Device Operational:	Y
DOT Crossing Number:	Not reported
Brake Failure:	U
Description of Tank:	Not reported
Tank Above Ground:	ABOVE
Transportable Container:	U
Tank Regulated:	U
Tank Regulated By:	Not reported
Tank ID:	Not reported
Capacity of Tank:	Not reported
Capacity of Tank Units:	Not reported
Actual Amount:	Not reported
Actual Amount Units:	Not reported
Platform Rig Name:	Not reported
Platform Letter:	Not reported
Location Area ID:	Not reported
Location Block ID:	Not reported
OCSG Number:	Not reported
OCSP Number:	Not reported
State Lease Number:	Not reported
Pier Dock Number:	Not reported
Berth Slip Number:	Not reported
Continuous Release Type:	Not reported
Initial Continuous Release No:	Not reported
Continuous Release Permit:	Not reported
Allision:	U

(Continued) **2016138478**

Type of Structure:	Not reported
Structure Name:	Not reported
Structure Operational:	U
Airbag Deployed:	U
Date Tiem Normal Service:	Not reported
Service Disruption Time:	Not reported
Service Disruption Units:	Not reported
Transit Bus Flag:	Not reported
CR Begin Date:	Not reported
CR End Date:	Not reported
CR Change Date:	Not reported
FBI Contact:	Not reported
FBI Contact Date Time:	Not reported
Sub Part C Testing Req:	UNK
Conductor Testing:	Not reported
Engineer Testing:	Not reported
Trainman Testing:	Not reported
Yard Foreman Testing:	Not reported
RCL Operator Testing:	Not reported
Brakeman Testing:	Not reported
Train Dispatcher Testing:	Not reported
Signalman Testing:	Not reported
Other Employee Testing:	Not reported
Unknown Testing:	Not reported
Passenger Handling:	PASSENGERS WAITED
Passenger Route:	YES
Passenger Delay:	YES

Incident Details:

NRC Report #:	1138478
Fire Involved:	Y
Fire Extinguished:	Y
Any Evacuations:	N
Number Evacuated:	Not reported
Who Evacuated:	Not reported
Radius of Evacuation:	Not reported
Any Injuries:	N
Number Injured:	Not reported
Number Hospitalized:	Not reported
Any Fatalities:	N
Number Fatalities:	Not reported
Any Damages:	N
Damage Amount:	Not reported
Air Corridor Closed:	N
Air Corridor Desc:	Not reported
Air Closure Time:	Not reported
Waterway Closed:	N
Waterway Desc:	Not reported
Waterway Closure Time:	Not reported
Road Closed:	N
Road Desc:	Not reported
Road Closure Time:	Not reported
Closure Direction:	Not reported
Major Artery:	N
Track Closed:	N
Track Desc:	Not reported
Track Closure Time:	Not reported

(Continued) **2016138478**

Media Interest:	UNKNOWN
Medium Desc:	OTHER
Additional Medium Info:	Not reported
Body of Water:	Not reported
Tributary of:	Not reported
Release Secured:	Y
Estimated Duration of Release:	Not reported
Release rate:	Not reported
Desc Remedial Action:	CLEAN UP UNDERWAY
State Agency on Scene:	Not reported
State Agency Report Number:	Not reported
Other Agency Notified:	Not reported
Weather Conditions:	PARTLY CLOUDY
Air Temperature:	Not reported
Wind Speed:	Not reported
Wind Direction:	Not reported
Water Supply Contaminated:	U
Sheen Size:	Not reported
Sheen Color:	Not reported
Direction of Sheen Travel:	Not reported
Sheen Odor Description:	Not reported
Wave Condition:	Not reported
Current Speed:	Not reported
Current Direction:	Not reported
Water Temperature:	Not reported
Track Close Dir:	Not reported
Empl Fatality:	Not reported
Pass Fatality:	Not reported
Community Impact:	Not reported
Wind Speed Unit:	Not reported
Employee Injuries:	Not reported
Passenger Injuries:	Not reported
Occupant Fatality:	Not reported
Current Speed Unit:	Not reported
Road Closure Units:	Not reported
Track CLosure Units:	Not reported
Sheen Size Units:	Not reported
Additional Info:	Not reported
State Agency Notified:	Not reported
Federal Agency Notified:	Not reported
nearest River Mile Marker:	Not reported
Sheen Size Length:	Not reported
Sheen Size Length Units:	Not reported
Sheen Size Width:	Not reported
Sheen Size Width Units:	Not reported
Offshore:	N
Duration Unit:	Not reported
Release Rate Unit:	Not reported
Release Rate Rate:	Not reported
Passengers Transferred:	NO

Calls:

NRC Report #:	1138478
Site ID:	20161138478
Date Time Received:	2016-01-19 22:59:13
Date Time Complete:	2016-01-19 23:02:11
Call Type:	INC

(Continued) **2016138478**

Responsible Company: Not reported
Responsible Org Type: UNKNOWN
Responsible City: Not reported
Responsible State: XX
Responsible Zip: Not reported
On Behalf: Not reported
Source: TELEPHONE

Trains Detail:
Site ID: 20161138478
Train Name Number: 28 OF THE 19TH
Railroad Name: AMTRAK
Train Type: PASSENGER
Track Speed: Not reported
Train Speed: Not reported
Train Direction: Not reported
Number Locomotives: 1
Number Cars: 4
Number Derailed: Not reported
Non Compliance With Hazmat: U

BX1819 **UNION STATION (PORTLAND DEVELOPMENT** **OR RGA LUST** **S115424525**
NW **800 NW 6TH AVENUE** **N/A**
< 1/8 **PORTLAND, OR**
0.114 mi.
603 ft. **Site 5 of 17 in cluster BX**

Relative:
Higher

Actual:
32 ft.

RGA LUST:

2004	UNION STATION (PORTLAND DEVELOPMENT	800 NW 6TH AVENUE
2003	UNION STATION (PORTLAND DEVELOPMENT	800 NW 6TH AVENUE

BX1820 **AMTRAK** **OR HSIS** **S106228739**
NW **800 NW 6TH AVE RM 250** **N/A**
< 1/8 **PORTLAND, OR 97209**
0.114 mi.
603 ft. **Site 6 of 17 in cluster BX**

Relative:
Higher

Actual:
32 ft.

HSIS:
Facility ID: 033064
Department Or Division Of Company: PACIFIC NORTHWEST DIVISIO
Extremely Hazardous Substance: N
Facility Has Written Emergency Plan: N
Contains 112R: N
NAICS Code 1: 482111
NAICS Desc 1: LINE-HAUL RAILROADS
NAICS Code 2: 000000
NAICS Desc 2: Not reported
Manager Name: DAN VALLEY
Business Phone: 5032734860
Mailing Address: 800 NW 6TH AVE RM 250
Mailing City: PORTLAND
Mailing State: OR
Mailing Zip: 97209
No. of Employees: 25

AMTRAK (Continued) **S106228739**

Day Phone:	5032734860
Placard:	Y
Fire Dept Code:	0291
FD:	PORTLAND FIRE & RESCUE
Sprinkler System:	N
Emergency Contact:	DAN VALLEY
Emergency Procedure:	Not reported
Business Type:	PASSENGER TRANSPORTATION
Facility Type:	Not reported
Division/Department:	Not reported
Facility Status:	Not reported
Status TRI:	Not reported
Status RMP:	Not reported
Status PSM:	Not reported
Status CR2K:	Not reported
Status 302:	Not reported
Owner Name:	Not reported
Latest Report ID:	Not reported
Case Number:	Not reported
Chemical Name:	Not reported
EHS Name:	Not reported
Is Pure:	Not reported
Is Mix:	Not reported
Is EHS:	Not reported
Mixture Component:	Not reported
Maximum DailyAmount Code:	Not reported
Maximum DailyAmount Unit:	Not reported
Chemical Added Date:	Not reported
Is ChemPSM:	Not reported
Is Chem112r:	Not reported
Is Chem302:	Not reported
Is Pesticide:	Not reported
Is Fertilizer:	Not reported
Physical State:	Not reported
UNNA Number:	Not reported
NFPA Health:	Not reported
NFPA Flammability:	Not reported
NFPA Reactivity:	Not reported
NFPA Special Notice:	Not reported
Hazards:	Not reported
No# of Days Onsite:	Not reported
Latitude:	Not reported
Longitude:	Not reported

Facility:

Chemical Name:	LEAD ACID BATTERIES
Physical Description:	SOLID
Case Number:	Not reported
Facility Id:	033064
Physical State Of The Substance:	1
Avag Amt Possessed During Year CD:	20
Max Amt Possessed During Year CD:	20
Applicable Unit Of Measure Code:	1
Description Of The Unit Of Measure:	POUNDS
Type Code:	R
Description:	OTHER
Type Code:	Not reported
Temperature Description:	Not reported

AMTRAK (Continued) **S106228739**

Pressure of Code:	1
Pressure Description:	NORMAL PRESSURE
Pressure of Code:	Not reported
Pressure Description:	Not reported
Temperature Description:	NORMAL TEMPERATURE
Temperature of The Hazardous Substance Code:	4
Temperature Description:	Not reported
Temperature of The Hazardous Substance Code:	Not reported
Days Hazardous Substance On Site During Year:	365
Is The Substance Protected A Trade Secret:	False
Description Of The Max Qnty Code:	1,000-4,999
Description Of The Avg Qnty Code:	1,000-4,999
Most Hazardous Ingridient:	SULFURIC ACID
United Nations/north America 4 Digit Class Number:	2794
Hazard Rank:	4
EHS Ingredient:	SULFURIC ACID
Substance Pure:	False
Substance Mix:	True
First Hazardous Class Code For Chemical:	Acute Health Hazard
Second Hazardous Class Code For Chemical:	Corrosive Material
Third Hazardous Class Code For Chemical:	Chronic Health Hazard
Hazard Class 1 Of The Chemical:	6.3
Hazard Class 2 Of The Chemical:	8.0
Hazard Class 3 Of The Chemical:	6.4

Chemical:

Chemical Name:	LEAD ACID BATTERIES
United Nations/north America 4 Digit Class Number:	2794
Chemical Abstract Service Identifier Number:	Not reported
Chemical Is Extremely Hazardous Substance (EHS):	N
First Hazardous Class Code For Chemical:	Acute Health Hazard
Second Hazardous Class Code For Chemical:	Corrosive Material
Third Hazardous Class Code For Chemical:	Chronic Health Hazard
Hazard Class 1 Of The Chemical:	6.3
Hazard Class 2 Of The Chemical:	8.0
Hazard Class 3 Of The Chemical:	6.4
Chemical Is A Toxic 313 Chemical:	N
EPA Pesticide Registration Number:	Not reported
Contains 112R:	N
Contains EHS:	Y
Fertilizer:	N
Pesticide:	N
Contains 313:	Y

BX1821 **ERNS** **2012002301**
NW **800 NW 6TH AVE.** **N/A**
< 1/8 **PORTLAND, OR**
0.114 mi.
603 ft. **Site 7 of 17 in cluster BX**

Relative:
Higher

Actual:
32 ft.

Incident Commons:

NRC Report #:	1002301
Description of Incident:	CALLER IS REPORTING A DISCHARGE OF DIESEL FUEL FROM A FUEL TRUCK DUE TO UNKNOWN CAUSES. THE AMOUNT DISCHARGE IS BETWEEN 50-60 GALLONS.
Type of Incident:	MOBILE
Incident Cause:	UNKNOWN

(Continued) **2012002301**

Incident Date Time:	2012-02-06 16:30:00
Incident DTG:	OCCURRED
Incident Location:	PORTLAND STATION / UNION STATION / MILEPOST: 0
Loaction Address:	800 NW 6TH AVE.
Location Street 1:	Not reported
Location Street 2:	Not reported
Location Nearest City:	PORTLAND
Location State:	OR
Location County:	MULTNOMAH
Location Zip:	Not reported
Distance From City:	Not reported
Distance Units:	Not reported
Direction From City:	Not reported
Lat Deg:	Not reported
Lat Min:	Not reported
Lat Sec:	Not reported
Lat Quad:	Not reported
Long Deg:	Not reported
Long Min:	Not reported
Long Sec:	Not reported
Long Quad:	Not reported
Location Section:	Not reported
Location Township:	Not reported
Location range:	Not reported
Potential Range:	N

Incidents:

NRC Report #:	1002301
Aircraft Type:	Not reported
Aircraft Model:	Not reported
Aircraft ID:	Not reported
Aircraft Fuel Capacity:	Not reported
Aircraft Fuel Capacity Units:	Not reported
Aircraft Fuel on Board:	Not reported
Aircraft Fuel on Board Units:	Not reported
Aircraft Spot Number:	Not reported
Aircraft Hanger:	Not reported
Aircraft Runway Number:	Not reported
Road Mile Marker:	Not reported
Building ID:	Not reported
Type of Fixed Object:	Not reported
Power Generating Facility:	U
Generating Capacity:	Not reported
Type of Fuel:	Not reported
NPDES:	Not reported
NPDES Compliance:	U
Pipeline Type:	Not reported
DOT Regulated:	U
Pipeline Above Ground:	ABOVE
Exposed Underwater:	N
Pipeline Covered:	U
Railroad Hotline:	Not reported
Grade Crossing:	U
Location Subdivision:	Not reported
Railroad Milepost:	Not reported
Type Vehicle Involved:	Not reported
Crossing Device Type:	Not reported
Device Operational:	U

(Continued) **2012002301**

DOT Crossing Number:	Not reported
Brake Failure:	U
Description of Tank:	Not reported
Tank Above Ground:	ABOVE
Transportable Container:	U
Tank Regulated:	U
Tank Regulated By:	Not reported
Tank ID:	Not reported
Capacity of Tank:	Not reported
Capacity of Tank Units:	Not reported
Actual Amount:	Not reported
Actual Amount Units:	Not reported
Platform Rig Name:	Not reported
Platform Letter:	Not reported
Location Area ID:	Not reported
Location Block ID:	Not reported
OCSG Number:	Not reported
OCSP Number:	Not reported
State Lease Number:	Not reported
Pier Dock Number:	Not reported
Berth Slip Number:	Not reported
Continuous Release Type:	Not reported
Initial Continuous Release No:	Not reported
Continuous Release Permit:	Not reported
Allision:	U
Type of Structure:	Not reported
Structure Name:	Not reported
Structure Operational:	U
Airbag Deployed:	U
Date Tiem Normal Service:	Not reported
Service Disruption Time:	Not reported
Service Disruption Units:	Not reported
Transit Bus Flag:	Not reported
CR Begin Date:	Not reported
CR End Date:	Not reported
CR Change Date:	Not reported
FBI Contact:	Not reported
FBI Contact Date Time:	Not reported
Sub Part C Testing Req:	XXX
Conductor Testing:	Not reported
Engineer Testing:	Not reported
Trainman Testing:	Not reported
Yard Foreman Testing:	Not reported
RCL Operator Testing:	Not reported
Brakeman Testing:	Not reported
Train Dispatcher Testing:	Not reported
Signalman Testing:	Not reported
Other Employee Testing:	Not reported
Unknown Testing:	Not reported
Passenger Handling:	Not reported
Passenger Route:	XXX
Passenger Delay:	XXX

Incident Details:

NRC Report #:	1002301
Fire Involved:	N
Fire Extinguished:	U

(Continued) **2012002301**

Any Evacuations:	N
Number Evacuated:	Not reported
Who Evacuated:	Not reported
Radius of Evacuation:	Not reported
Any Injuries:	N
Number Injured:	Not reported
Number Hospitalized:	Not reported
Any Fatalities:	N
Number Fatalities:	Not reported
Any Damages:	N
Damage Amount:	Not reported
Air Corridor Closed:	N
Air Corridor Desc:	Not reported
Air Closure Time:	Not reported
Waterway Closed:	N
Waterway Desc:	Not reported
Waterway Closure Time:	Not reported
Road Closed:	N
Road Desc:	Not reported
Road Closure Time:	Not reported
Closure Direction:	Not reported
Major Artery:	N
Track Closed:	N
Track Desc:	Not reported
Track Closure Time:	Not reported
Media Interest:	NONE
Medium Desc:	BALLAST
Additional Medium Info:	/ GROUND
Body of Water:	Not reported
Tributary of:	Not reported
Release Secured:	N
Estimated Duration of Release:	Not reported
Release rate:	Not reported
Desc Remedial Action:	TRYING TO STOP THE LEAK, ENVIRONMENTAL PERSONNEL WILL RESPOND FOR CLEAN UP.
State Agency on Scene:	NONE
State Agency Report Number:	NONE
Other Agency Notified:	Not reported
Weather Conditions:	PARTLY CLOUDY
Air Temperature:	50
Wind Speed:	Not reported
Wind Direction:	Not reported
Water Supply Contaminated:	U
Sheen Size:	Not reported
Sheen Color:	Not reported
Direction of Sheen Travel:	Not reported
Sheen Odor Description:	Not reported
Wave Condition:	Not reported
Current Speed:	Not reported
Current Direction:	Not reported
Water Temperature:	Not reported
Track Close Dir:	Not reported
Empl Fatality:	Not reported
Pass Fatality:	Not reported
Community Impact:	Not reported
Wind Speed Unit:	Not reported
Employee Injuries:	Not reported

(Continued) **2012002301**

Passenger Injuries:	Not reported
Occupant Fatality:	Not reported
Current Speed Unit:	Not reported
Road Closure Units:	Not reported
Track CLosure Units:	Not reported
Sheen Size Units:	Not reported
Additional Info:	CALLER HAD NO ADDITIONAL INFORMATION.
State Agency Notified:	NONE
Federal Agency Notified:	NONE
nearest River Mile Marker:	Not reported
Sheen Size Length:	Not reported
Sheen Size Length Units:	Not reported
Sheen Size Width:	Not reported
Sheen Size Width Units:	Not reported
Offshore:	N
Duration Unit:	Not reported
Release Rate Unit:	Not reported
Release Rate Rate:	Not reported
Passengers Transferred:	NO

Mobile Detail:

NRC Report #:	1002301
Vehicle Number:	UNKNOWN
Trailer Number:	UNKNOWN
Vehicle Own Fuel Capacity:	Not reported
Cargo Capacity:	0
Amount of Cargo on Board:	0
Hazmat Carrier:	U
Carrier Licensed:	U
Noncompliance With Hazmat:	U
Mobile Type:	TANKER TRUCK
Cargo Capacity Units:	UNKNOWN AMOUNT
Amount of Cargo on Board Units:	UNKNOWN AMOUNT
Vehicle Year:	Not reported
Vehicle Make:	Not reported
Vehicle Model:	Not reported

Calls:

NRC Report #:	1002301
Site ID:	20121002301
Date Time Received:	2012-02-06 20:20:10
Date Time Complete:	2012-02-06 20:25:42
Call Type:	INC
Responsible Company:	Not reported
Responsible Org Type:	UNKNOWN
Responsible City:	Not reported
Responsible State:	XX
Responsible Zip:	Not reported
On Behalf:	Not reported
Source:	TELEPHONE

Material Involved:

NRC Report #:	1002301
Chris Code:	ODS
Case Number:	000000-00-0
UN Number:	Not reported

(Continued) **2012002301**

Amount of Material:	60
Unit of Measure:	GALLON(S)
Name of Material:	OIL: DIESEL
If Reached Water:	NO
Amount in Water:	Not reported
Unit of Measure Reach Water:	Not reported

BX1822 **ERNS** **2008859579**
NW **800 NW 6TH AVE** **N/A**
< 1/8 **PORTLAND, OR**
0.114 mi.
603 ft. **Site 8 of 17 in cluster BX**

Relative:
Higher

Actual:
32 ft.

Incident Commons:

NRC Report #:	859579
Description of Incident:	CALLER IS REPORTING THAT DUE TO A FUEL BINDER THAT DID NOT FOLLOW FUELING PROCEDURES THE NOZZLE WAS NOT CONNECTED. AS A RESULT FUEL WAS RELEASED TO THE BALLAST AND THE GROUND.
Type of Incident:	RAILROAD
Incident Cause:	OPERATOR ERROR
Incident Date Time:	2008-01-13 14:30:00
Incident DTG:	OCCURRED
Incident Location:	PORTLAND UNION STATION
Loaction Address:	800 NW 6TH AVE
Location Street 1:	Not reported
Location Street 2:	Not reported
Location Nearest City:	PORTLAND
Location State:	OR
Location County:	MULTNOMAH
Location Zip:	Not reported
Distance From City:	Not reported
Distance Units:	Not reported
Direction From City:	Not reported
Lat Deg:	Not reported
Lat Min:	Not reported
Lat Sec:	Not reported
Lat Quad:	Not reported
Long Deg:	Not reported
Long Min:	Not reported
Long Sec:	Not reported
Long Quad:	Not reported
Location Section:	Not reported
Location Township:	Not reported
Location range:	Not reported
Potential Range:	N

Incidents:

NRC Report #:	859579
Aircraft Type:	Not reported
Aircraft Model:	Not reported
Aircraft ID:	Not reported
Aircraft Fuel Capacity:	Not reported
Aircraft Fuel Capacity Units:	Not reported
Aircraft Fuel on Board:	Not reported
Aircraft Fuel on Board Units:	Not reported
Aircraft Spot Number:	Not reported
Aircraft Hanger:	Not reported

(Continued) **2008859579**

Aircraft Runway Number:	Not reported
Road Mile Marker:	Not reported
Building ID:	Not reported
Type of Fixed Object:	Not reported
Power Generating Facility:	U
Generating Capacity:	Not reported
Type of Fuel:	Not reported
NPDES:	Not reported
NPDES Compliance:	U
Pipeline Type:	Not reported
DOT Regulated:	U
Pipeline Above Ground:	ABOVE
Exposed Underwater:	N
Pipeline Covered:	U
Railroad Hotline:	Not reported
Grade Crossing:	U
Location Subdivision:	Not reported
Railroad Milepost:	Not reported
Type Vehicle Involved:	Not reported
Crossing Device Type:	Not reported
Device Operational:	Y
DOT Crossing Number:	Not reported
Brake Failure:	U
Description of Tank:	Not reported
Tank Above Ground:	ABOVE
Transportable Container:	U
Tank Regulated:	U
Tank Regulated By:	Not reported
Tank ID:	Not reported
Capacity of Tank:	Not reported
Capacity of Tank Units:	Not reported
Actual Amount:	Not reported
Actual Amount Units:	Not reported
Platform Rig Name:	Not reported
Platform Letter:	Not reported
Location Area ID:	Not reported
Location Block ID:	Not reported
OCSG Number:	Not reported
OCSP Number:	Not reported
State Lease Number:	Not reported
Pier Dock Number:	Not reported
Berth Slip Number:	Not reported
Continuous Release Type:	Not reported
Initial Continuous Release No:	Not reported
Continuous Release Permit:	Not reported
Allision:	U
Type of Structure:	Not reported
Structure Name:	Not reported
Structure Operational:	U
Airbag Deployed:	U
Date Tiem Normal Service:	Not reported
Service Disruption Time:	Not reported
Service Disruption Units:	Not reported
Transit Bus Flag:	Not reported
CR Begin Date:	Not reported
CR End Date:	Not reported
CR Change Date:	Not reported

(Continued) **2008859579**

FBI Contact:	Not reported
FBI Contact Date Time:	Not reported
Sub Part C Testing Req:	NO
Conductor Testing:	Not reported
Engineer Testing:	Not reported
Trainman Testing:	Not reported
Yard Foreman Testing:	Not reported
RCL Operator Testing:	Not reported
Brakeman Testing:	Not reported
Train Dispatcher Testing:	Not reported
Signalman Testing:	Not reported
Other Employee Testing:	Not reported
Unknown Testing:	Not reported
Passenger Handling:	Not reported
Passenger Route:	YES
Passenger Delay:	NO

Incident Details:

NRC Report #:	859579
Fire Involved:	N
Fire Extinguished:	U
Any Evacuations:	N
Number Evacuated:	Not reported
Who Evacuated:	Not reported
Radius of Evacuation:	Not reported
Any Injuries:	N
Number Injured:	Not reported
Number Hospitalized:	Not reported
Any Fatalities:	N
Number Fatalities:	Not reported
Any Damages:	N
Damage Amount:	Not reported
Air Corridor Closed:	N
Air Corridor Desc:	Not reported
Air Closure Time:	Not reported
Waterway Closed:	N
Waterway Desc:	Not reported
Waterway Closure Time:	Not reported
Road Closed:	N
Road Desc:	Not reported
Road Closure Time:	Not reported
Closure Direction:	Not reported
Major Artery:	N
Track Closed:	N
Track Desc:	Not reported
Track Closure Time:	Not reported
Media Interest:	NONE
Medium Desc:	BALLAST
Additional Medium Info:	/GROUND
Body of Water:	Not reported
Tributary of:	Not reported
Release Secured:	Y
Estimated Duration of Release:	Not reported
Release rate:	Not reported
Desc Remedial Action:	CONTRACTOR HAS BEEN HIRED
State Agency on Scene:	Not reported
State Agency Report Number:	NO REPORT #

(Continued) **2008859579**

Other Agency Notified:	Not reported
Weather Conditions:	UNKNOWN
Air Temperature:	Not reported
Wind Speed:	Not reported
Wind Direction:	Not reported
Water Supply Contaminated:	U
Sheen Size:	Not reported
Sheen Color:	Not reported
Direction of Sheen Travel:	Not reported
Sheen Odor Description:	Not reported
Wave Condition:	Not reported
Current Speed:	Not reported
Current Direction:	Not reported
Water Temperature:	Not reported
Track Close Dir:	Not reported
Empl Fatality:	Not reported
Pass Fatality:	Not reported
Community Impact:	Not reported
Wind Speed Unit:	Not reported
Employee Injuries:	Not reported
Passenger Injuries:	Not reported
Occupant Fatality:	Not reported
Current Speed Unit:	Not reported
Road Closure Units:	Not reported
Track CLosure Units:	Not reported
Sheen Size Units:	Not reported
Additional Info:	CALLER HAD NO ADDITIONAL INFORMATION.
State Agency Notified:	OR-DEQ
Federal Agency Notified:	NONE
nearest River Mile Marker:	Not reported
Sheen Size Length:	Not reported
Sheen Size Length Units:	Not reported
Sheen Size Width:	Not reported
Sheen Size Width Units:	Not reported
Offshore:	N
Duration Unit:	Not reported
Release Rate Unit:	Not reported
Release Rate Rate:	Not reported
Passengers Transferred:	NO

Calls:

NRC Report #:	859579
Site ID:	2008859579
Date Time Received:	2008-01-13 19:36:22
Date Time Complete:	2008-01-13 19:47:24
Call Type:	INC
Responsible Company:	AMTRAK
Responsible Org Type:	PRIVATE ENTERPRISE
Responsible City:	SEATTLE
Responsible State:	WA
Responsible Zip:	Not reported
On Behalf:	Y
Source:	TELEPHONE

Trains Detail:

Site ID:	2008859579

(Continued) **2008859579**

Train Name Number:	UNKNOWN
Railroad Name:	AMTRAK
Train Type:	PASSENGER
Track Speed:	Not reported
Train Speed:	Not reported
Train Direction:	Not reported
Number Locomotives:	Not reported
Number Cars:	Not reported
Number Derailed:	Not reported
Non Compliance With Hazmat:	N

Material Involved:

NRC Report #:	859579
Chris Code:	OTD
Case Number:	000000-00-0
UN Number:	Not reported
Amount of Material:	200
Unit of Measure:	GALLON(S)
Name of Material:	OIL, FUEL: NO. 2-D
If Reached Water:	NO
Amount in Water:	Not reported
Unit of Measure Reach Water:	Not reported

BX1823 **UNION STATION (PORTLAND DEVELOPMENT COM)** **OR RGA LUST** **S115424524**
NW **800 NW 6TH AVENUE** **N/A**
< 1/8 **PORTLAND, OR**
0.114 mi.
603 ft. **Site 9 of 17 in cluster BX**

Relative:
Higher
Actual:
32 ft.

RGA LUST:

2012	UNION STATION (PORTLAND DEVELOPMENT COM)	800 NW 6TH AVENUE
2011	UNION STATION (PORTLAND DEVELOPMENT COM)	800 NW 6TH AVENUE
2010	UNION STATION (PORTLAND DEVELOPMENT COM)	800 NW 6TH AVENUE
2009	UNION STATION (PORTLAND DEVELOPMENT COM)	800 NW 6TH AVENUE
2008	UNION STATION (PORTLAND DEVELOPMENT COM)	800 NW 6TH AVENUE
2007	UNION STATION (PORTLAND DEVELOPMENT COM)	800 NW 6TH AVENUE
2006	UNION STATION (PORTLAND DEVELOPMENT COM)	800 NW 6TH AVENUE
2005	UNION STATION (PORTLAND DEVELOPMENT COM)	800 NW 6TH AVENUE
2002	UNION STATION (PORTLAND DEVELOPMENT COM)	800 NW 6TH AVENUE

BX1824 **HEATING OIL TANK** **OR RGA LUST** **S115397722**
NW **800 NW 6TH** **N/A**
< 1/8 **PORTLAND, OR**
0.114 mi.
603 ft. **Site 10 of 17 in cluster BX**

Relative:
Higher

Actual:
32 ft.

RGA LUST:

2012	HEATING OIL TANK	800 NW 6TH

BX1825 **AMTRAK** **RCRA NonGen / NLR** **1015748764**
NW **800 NW 6TH AVE** **ORSTATE06584**
< 1/8 **PORTLAND, OR 97209**
0.114 mi.
603 ft. **Site 11 of 17 in cluster BX**

Relative:
Higher

Actual:
32 ft.

RCRA NonGen / NLR:

Date form received by agency:	09/28/2006
Facility name:	AMTRAK
Facility address:	800 NW 6TH AVE
	PORTLAND, OR 97209-3715
EPA ID:	ORSTATE06584
Contact:	Not reported
Contact address:	Not reported
	Not reported
Contact country:	Not reported
Contact telephone:	Not reported
Contact email:	Not reported
EPA Region:	10
Land type:	Other land type
Classification:	Non-Generator
Description:	Handler: Non-Generators do not presently generate hazardous waste

Handler Activities Summary:

U.S. importer of hazardous waste:	No
Mixed waste (haz. and radioactive):	No
Recycler of hazardous waste:	No
Transporter of hazardous waste:	No
Treater, storer or disposer of HW:	No
Underground injection activity:	No
On-site burner exemption:	No
Furnace exemption:	No
Used oil fuel burner:	No
Used oil processor:	No
User oil refiner:	No
Used oil fuel marketer to burner:	No
Used oil Specification marketer:	No
Used oil transfer facility:	No
Used oil transporter:	No

Violation Status: No violations found

Evaluation Action Summary:

Evaluation date:	06/02/2005
Evaluation:	COMPLIANCE ASSISTANCE VISIT
Area of violation:	Not reported
Date achieved compliance:	Not reported
Evaluation lead agency:	State

BX1826 NW < 1/8 0.114 mi. 603 ft. | **AMTRAK 800 NW 6TH AVE PORTLAND, OR 97209** | **FINDS ECHO** | **1015834788 N/A**

Site 12 of 17 in cluster BX

Relative: Higher

Actual: 32 ft.

FINDS:

Registry ID: 110045422878

Environmental Interest/Information System
RCRAInfo is a national information system that supports the Resource Conservation and Recovery Act (RCRA) program through the tracking of events and activities related to facilities that generate, transport, and treat, store, or dispose of hazardous waste. RCRAInfo allows RCRA program staff to track the notification, permit, compliance, and corrective action activities required under RCRA.

Click this hyperlink while viewing on your computer to access additional FINDS: detail in the EDR Site Report.

ECHO:
Envid: 1015834788
Registry ID: 110045422878
DFR URL: http://echo.epa.gov/detailed-facility-report?fid=110045422878

BX1827 NW < 1/8 0.114 mi. 603 ft. | **UNION STATION BOILER ROOM 800 NW 6TH PORTLAND, OR** | **OR RGA LUST** | **S115424526 N/A**

Site 13 of 17 in cluster BX

Relative: Higher

Actual: 32 ft.

RGA LUST:

2011	UNION STATION BOILER ROOM	800 NW 6TH
2010	UNION STATION BOILER ROOM	800 NW 6TH
2009	UNION STATION BOILER ROOM	800 NW 6TH
2008	UNION STATION BOILER ROOM	800 NW 6TH
2007	UNION STATION BOILER ROOM	800 NW 6TH
2006	UNION STATION BOILER ROOM	800 NW 6TH
2005	UNION STATION BOILER ROOM	800 NW 6TH
2004	UNION STATION BOILER ROOM	800 NW 6TH
2003	UNION STATION BOILER ROOM	800 NW 6TH
2002	UNION STATION BOILER ROOM	800 NW 6TH

BX1828
NW
< 1/8
0.114 mi.
603 ft.

AMTRAK - UNION STATION
800 NW 6TH AVE
PORTLAND, OR 97209

Site 14 of 17 in cluster BX

FINDS **1018385784**
ECHO **N/A**

Relative:
Higher

Actual:
32 ft.

FINDS:

Registry ID: 110069560317

Environmental Interest/Information System
US National Pollutant Discharge Elimination System (NPDES) module of the Compliance Information System (ICIS) tracks surface water permits issued under the Clean Water Act. Under NPDES, all facilities that discharge pollutants from any point source into waters of the United States are required to obtain a permit. The permit will likely contain limits on what can be discharged, impose monitoring and reporting requirements, and include other provisions to ensure that the discharge does not adversely affect water quality.

Click this hyperlink while viewing on your computer to access additional FINDS: detail in the EDR Site Report.

ECHO:
Envid: 1018385784
Registry ID: 110069560317
DFR URL: http://echo.epa.gov/detailed-facility-report?fid=110069560317

BX1829
NW
< 1/8
0.114 mi.
603 ft.

PIONEER SHEETMETAL
800 NW 6TH AVE STE A
PORTLAND, OR 97209

Site 15 of 17 in cluster BX

FINDS **1015812639**
ECHO **N/A**

Relative:
Higher

Actual:
32 ft.

FINDS:

Registry ID: 110044922144

Environmental Interest/Information System
RCRAInfo is a national information system that supports the Resource Conservation and Recovery Act (RCRA) program through the tracking of events and activities related to facilities that generate, transport, and treat, store, or dispose of hazardous waste. RCRAInfo allows RCRA program staff to track the notification, permit, compliance, and corrective action activities required under RCRA.

Click this hyperlink while viewing on your computer to access additional FINDS: detail in the EDR Site Report.

ECHO:
Envid: 1015812639
Registry ID: 110044922144
DFR URL: http://echo.epa.gov/detailed-facility-report?fid=110044922144

BX1830 NW < 1/8 0.114 mi. 603 ft. | **PIONEER SHEETMETAL**
800 NW 6TH AVE STE A
PORTLAND, OR 97209 | **RCRA-CESQG** | **1014927531**
ORQ000029243

Site 16 of 17 in cluster BX

Relative: Higher

Actual: 32 ft.

RCRA-CESQG:

Date form received by agency:	12/31/2011
Facility name:	PIONEER SHEETMETAL
Facility address:	800 NW 6TH AVE STE A PORTLAND, OR 97209-3715
EPA ID:	ORQ000029243
Mailing address:	19591 NE SAN RAFAEL ST PORTLAND, OR 97230
Contact:	JEFF HARBAUGH
Contact address:	19591 NE SAN RAFAEL ST PORTLAND, OR 97230
Contact country:	US
Contact telephone:	503-492-1095
Contact email:	JEFFH@PIONEERSHEETMETALINC.COM
EPA Region:	10
Classification:	Conditionally Exempt Small Quantity Generator
Description:	Handler: generates 100 kg or less of hazardous waste per calendar month, and accumulates 1000 kg or less of hazardous waste at any time; or generates 1 kg or less of acutely hazardous waste per calendar month, and accumulates at any time: 1 kg or less of acutely hazardous waste; or 100 kg or less of any residue or contaminated soil, waste or other debris resulting from the cleanup of a spill, into or on any land or water, of acutely hazardous waste; or generates 100 kg or less of any residue or contaminated soil, waste or other debris resulting from the cleanup of a spill, into or on any land or water, of acutely hazardous waste during any calendar month, and accumulates at any time: 1 kg or less of acutely hazardous waste; or 100 kg or less of any residue or contaminated soil, waste or other debris resulting from the cleanup of a spill, into or on any land or water, of acutely hazardous waste

Owner/Operator Summary:

Owner/operator name:	CITY OF OREGON
Owner/operator address:	1120 SW 5TH AVE #1204 PORTLAND, OR 97204
Owner/operator country:	US
Owner/operator telephone:	503-823-6940
Owner/operator email:	Not reported
Owner/operator fax:	Not reported
Owner/operator extension:	Not reported
Legal status:	Municipal
Owner/Operator Type:	Owner
Owner/Op start date:	12/31/2011
Owner/Op end date:	Not reported

Owner/operator name:	CITY OF OREGON
Owner/operator address:	1120 SW 5TH AVE #1204 PORTLAND, OR 97204
Owner/operator country:	US
Owner/operator telephone:	503-823-6940
Owner/operator email:	Not reported
Owner/operator fax:	Not reported
Owner/operator extension:	Not reported

PIONEER SHEETMETAL (Continued) **1014927531**

Legal status: Municipal
Owner/Operator Type: Operator
Owner/Op start date: 12/31/2011
Owner/Op end date: Not reported

Handler Activities Summary:
U.S. importer of hazardous waste: No
Mixed waste (haz. and radioactive): No
Recycler of hazardous waste: No
Transporter of hazardous waste: No
Treater, storer or disposer of HW: No
Underground injection activity: No
On-site burner exemption: No
Furnace exemption: No
Used oil fuel burner: No
Used oil processor: No
User oil refiner: No
Used oil fuel marketer to burner: No
Used oil Specification marketer: No
Used oil transfer facility: No
Used oil transporter: No

Hazardous Waste Summary:

. Waste code: NA
. Waste name: NA

Violation Status: No violations found

BX1831 **ERNS** **2007831353**
NW **800 NW 6TH AVE** **N/A**
< 1/8 **PORTLAND, OR**
0.114 mi.
603 ft. **Site 17 of 17 in cluster BX**

Relative:
Higher
Actual:
32 ft.

Incident Commons:
NRC Report #: 831353
Description of Incident: THE CALLER STATES THAT A LOCOMOTIVE WAS OVERFILLED DUE TO OPERATOR ERROR.
Type of Incident: RAILROAD
Incident Cause: OPERATOR ERROR
Incident Date Time: 2007-04-04 13:00:00
Incident DTG: OCCURRED
Incident Location: IN THE YARD AT THE PORTLAND UNION STATION
Loaction Address: 800 NW 6TH AVE
Location Street 1: Not reported
Location Street 2: Not reported
Location Nearest City: PORTLAND
Location State: OR
Location County: MULTNOMAH
Location Zip: Not reported
Distance From City: Not reported
Distance Units: Not reported
Direction From City: Not reported
Lat Deg: Not reported
Lat Min: Not reported
Lat Sec: Not reported
Lat Quad: Not reported

(Continued) **2007831353**

Long Deg:	Not reported
Long Min:	Not reported
Long Sec:	Not reported
Long Quad:	Not reported
Location Section:	Not reported
Location Township:	Not reported
Location range:	Not reported
Potential Range:	N

Incidents:

NRC Report #:	831353
Aircraft Type:	Not reported
Aircraft Model:	Not reported
Aircraft ID:	Not reported
Aircraft Fuel Capacity:	Not reported
Aircraft Fuel Capacity Units:	Not reported
Aircraft Fuel on Board:	Not reported
Aircraft Fuel on Board Units:	Not reported
Aircraft Spot Number:	Not reported
Aircraft Hanger:	Not reported
Aircraft Runway Number:	Not reported
Road Mile Marker:	Not reported
Building ID:	Not reported
Type of Fixed Object:	Not reported
Power Generating Facility:	U
Generating Capacity:	Not reported
Type of Fuel:	Not reported
NPDES:	Not reported
NPDES Compliance:	U
Pipeline Type:	Not reported
DOT Regulated:	U
Pipeline Above Ground:	ABOVE
Exposed Underwater:	N
Pipeline Covered:	U
Railroad Hotline:	Not reported
Grade Crossing:	U
Location Subdivision:	Not reported
Railroad Milepost:	Not reported
Type Vehicle Involved:	Not reported
Crossing Device Type:	Not reported
Device Operational:	Y
DOT Crossing Number:	Not reported
Brake Failure:	U
Description of Tank:	Not reported
Tank Above Ground:	ABOVE
Transportable Container:	U
Tank Regulated:	U
Tank Regulated By:	Not reported
Tank ID:	Not reported
Capacity of Tank:	Not reported
Capacity of Tank Units:	Not reported
Actual Amount:	Not reported
Actual Amount Units:	Not reported
Platform Rig Name:	Not reported
Platform Letter:	Not reported
Location Area ID:	Not reported
Location Block ID:	Not reported
OCSG Number:	Not reported

(Continued) **2007831353**

OCSP Number:	Not reported
State Lease Number:	Not reported
Pier Dock Number:	Not reported
Berth Slip Number:	Not reported
Continuous Release Type:	Not reported
Initial Continuous Release No:	Not reported
Continuous Release Permit:	Not reported
Allision:	U
Type of Structure:	Not reported
Structure Name:	Not reported
Structure Operational:	U
Airbag Deployed:	U
Date Tiem Normal Service:	Not reported
Service Disruption Time:	Not reported
Service Disruption Units:	Not reported
Transit Bus Flag:	Not reported
CR Begin Date:	Not reported
CR End Date:	Not reported
CR Change Date:	Not reported
FBI Contact:	Not reported
FBI Contact Date Time:	Not reported
Sub Part C Testing Req:	NO
Conductor Testing:	Not reported
Engineer Testing:	Not reported
Trainman Testing:	Not reported
Yard Foreman Testing:	Not reported
RCL Operator Testing:	Not reported
Brakeman Testing:	Not reported
Train Dispatcher Testing:	Not reported
Signalman Testing:	Not reported
Other Employee Testing:	Not reported
Unknown Testing:	Not reported
Passenger Handling:	Not reported
Passenger Route:	YES
Passenger Delay:	NO

Incident Details:

NRC Report #:	831353
Fire Involved:	N
Fire Extinguished:	U
Any Evacuations:	N
Number Evacuated:	Not reported
Who Evacuated:	Not reported
Radius of Evacuation:	Not reported
Any Injuries:	N
Number Injured:	Not reported
Number Hospitalized:	Not reported
Any Fatalities:	N
Number Fatalities:	Not reported
Any Damages:	N
Damage Amount:	Not reported
Air Corridor Closed:	N
Air Corridor Desc:	Not reported
Air Closure Time:	Not reported
Waterway Closed:	N
Waterway Desc:	Not reported
Waterway Closure Time:	Not reported

(Continued) **2007831353**

Road Closed:	N
Road Desc:	Not reported
Road Closure Time:	Not reported
Closure Direction:	Not reported
Major Artery:	N
Track Closed:	N
Track Desc:	Not reported
Track Closure Time:	Not reported
Media Interest:	NONE
Medium Desc:	BALLAST
Additional Medium Info:	Not reported
Body of Water:	Not reported
Tributary of:	Not reported
Release Secured:	Y
Estimated Duration of Release:	Not reported
Release rate:	Not reported
Desc Remedial Action:	CONTRACTOR HIRED AND ON SCENE FOR CLEAN UP
State Agency on Scene:	NONE
State Agency Report Number:	20070675
Other Agency Notified:	Not reported
Weather Conditions:	UNKNOWN
Air Temperature:	Not reported
Wind Speed:	Not reported
Wind Direction:	Not reported
Water Supply Contaminated:	U
Sheen Size:	Not reported
Sheen Color:	Not reported
Direction of Sheen Travel:	Not reported
Sheen Odor Description:	Not reported
Wave Condition:	Not reported
Current Speed:	Not reported
Current Direction:	Not reported
Water Temperature:	Not reported
Track Close Dir:	Not reported
Empl Fatality:	Not reported
Pass Fatality:	Not reported
Community Impact:	Not reported
Wind Speed Unit:	Not reported
Employee Injuries:	Not reported
Passenger Injuries:	Not reported
Occupant Fatality:	Not reported
Current Speed Unit:	Not reported
Road Closure Units:	Not reported
Track CLosure Units:	Not reported
Sheen Size Units:	Not reported
Additional Info:	NO ADDITIONAL INFORMATION.
State Agency Notified:	OERS, DEQ, BUREAU OF ENV. SERVICES
Federal Agency Notified:	NONE
nearest River Mile Marker:	Not reported
Sheen Size Length:	Not reported
Sheen Size Length Units:	Not reported
Sheen Size Width:	Not reported
Sheen Size Width Units:	Not reported
Offshore:	N
Duration Unit:	Not reported
Release Rate Unit:	Not reported
Release Rate Rate:	Not reported

(Continued) **2007831353**

Passengers Transferred: NO

Calls:

NRC Report #:	831353
Site ID:	2007831353
Date Time Received:	2007-04-04 18:16:17
Date Time Complete:	2007-04-04 18:23:28
Call Type:	INC
Responsible Company:	QUALITY RAIL SERVICES
Responsible Org Type:	PRIVATE ENTERPRISE
Responsible City:	DENVER
Responsible State:	CO
Responsible Zip:	Not reported
On Behalf:	N
Source:	TELEPHONE

Trains Detail:

Site ID:	2007831353
Train Name Number:	UNKNOWN
Railroad Name:	AMTRAK
Train Type:	LOCOMOTIVE
Track Speed:	Not reported
Train Speed:	Not reported
Train Direction:	Not reported
Number Locomotives:	Not reported
Number Cars:	Not reported
Number Derailed:	Not reported
Non Compliance With Hazmat:	N

Material Involved:

NRC Report #:	831353
Chris Code:	ODS
Case Number:	000000-00-0
UN Number:	Not reported
Amount of Material:	130
Unit of Measure:	GALLON(S)
Name of Material:	OIL: DIESEL
If Reached Water:	NO
Amount in Water:	Not reported
Unit of Measure Reach Water:	Not reported

BU1832 **HORNSTEIN HYMAN L** **EDR Hist Cleaner** **1009476257**
West **1233 SW WASHINGTON** **N/A**
< 1/8 **PORTLAND, OR**
0.115 mi.
607 ft. **Site 6 of 6 in cluster BU**

Relative: EDR Hist Cleaner
Higher

Actual:
76 ft.

Year:	Name:	Type:
1935	HORNSTEIN HYMAN L	CLOTHES PRESSERS AND CLEANERS
1940	PARISIAN CLEANING WORKS	CLOTHES PRESSERS AND CLEANERS

BL1833 SSW < 1/8 0.115 mi. 609 ft. | **PENDLETON FLOUR MILLS LLC**
811 SW NAITO PARKWAY STE 820
PORTLAND, OR 97204 | **ICIS FINDS ECHO** | **1009324064 N/A**

Site 6 of 6 in cluster BL

Relative: Higher

Actual: 36 ft.

ICIS:

Enforcement Action ID:	10-2006-0012
FRS ID:	110024285691
Action Name:	PENDLETON FLOUR MILLS LLC
Facility Name:	PENDLETON FLOUR MILLS LLC
Facility Address:	811 SW NAITO PARKWAY STE 820 PORTLAND, OR 97204
Enforcement Action Type:	CAA 113D1 Action For Penalty - 112(r) Expedited Settlement Program
Facility County:	MULTNOMAH
Program System Acronym:	ICIS
Enforcement Action Forum Desc:	Administrative - Formal
EA Type Code:	113D1E
Facility SIC Code:	Not reported
Federal Facility ID:	Not reported
Latitude in Decimal Degrees:	45.516737
Longitude in Decimal Degrees:	-122.673029
Permit Type Desc:	Not reported
Program System Acronym:	7733263
Facility NAICS Code:	Not reported
Tribal Land Code:	Not reported

Facility Name:	PENDLETON FLOUR MILLS LLC
Address:	811 SW NAITO PARKWAY SUITE 820
Tribal Indicator:	N
Fed Facility:	Not reported
NAIC Code:	Not reported
SIC Code:	Not reported

FINDS:

Registry ID: 110024285691

Environmental Interest/Information System

ICIS (Integrated Compliance Information System) is the Integrated Compliance Information System and provides a database that, when complete, will contain integrated Enforcement and Compliance information across most of EPA's programs. The vision for ICIS is to replace EPA's independent databases that contain Enforcement data with a single repository for that information. Currently, ICIS contains all Federal Administrative and Judicial enforcement actions. This information is maintained in ICIS by EPA in the Regional offices and it Headquarters. A future release of ICIS will replace the Permit Compliance System (PCS) which supports the NPDES and will integrate that information with Federal actions already in the system. ICIS also has the capability to track other activities occurring in the Region that support Compliance and Enforcement programs. These include; Incident Tracking, Compliance Assistance, and Compliance Monitoring.

Click this hyperlink while viewing on your computer to access additional FINDS: detail in the EDR Site Report.

PENDLETON FLOUR MILLS LLC (Continued) **1009324064**

ECHO:

Envid:	1009324064
Registry ID:	110024285691
DFR URL:	http://echo.epa.gov/detailed-facility-report?fid=110024285691

BG1834 **OR HAZMAT** **S101950805**
WSW **619 SW 11TH** **N/A**
< 1/8 **PORTLAND, OR 97205**
0.116 mi.
610 ft. **Site 11 of 17 in cluster BG**

Relative:
Higher

Actual:
82 ft.

HAZMAT:

Responsble Party:	JIM SMITH
RP Company:	BLUE CROSS OF OREGON
RP Address:	619 SW 11TH
RP City,St,Zip:	PORTLAND 97205
Facility ID:	890297
OERS Number:	Not reported
Dept Rsp:	PORTLAND BUREAU OF F&R&EMS
Narrative:	Not reported
Property Loss:	Not reported
Amount Released:	Not reported
Service County:	Not reported
Service Name:	Not reported
Incident Type:	Not reported
Civilian Casualty Activity:	Not reported
Chemical Name:	Not reported
Hazmat Area Affected:	Not reported
Hazmat Area Evacuated:	Not reported
Hazmat Container Type:	Not reported
Hazmat Physical State Released:	Not reported
Hazmat Released Into:	Not reported
Hazmat Released Volume Units:	Not reported
Hazmat Released Weight Units:	Not reported
Hazmat Released From:	Not reported
Hazmat Area Affected Measurement:	Not reported
Hazmat No. of People Evacuated:	Not reported
Hazmat No of Buildings Evacuated:	Not reported
Incident Content Loss:	Not reported
Civilian Casualty Patient Disposition:	Not reported
Incident Mixed Use Property:	Not reported
Location Type:	Not reported
Incident Aid Given Or Received:	Not reported
Incident AID Received from FDID:	Not reported
Incident Aided Department FDID:	Not reported
Person Involved Business Name:	Not reported
Person Involved First Name:	Not reported
Person Involved Last Name:	Not reported
Person Involved Type:	Not reported
Person Involved Phone Number:	Not reported
Person Involved Primary Language:	Not reported
Hazmat Evacuated Measurement:	Not reported
Hazmat Story of Release:	Not reported
Remark:	Not reported
Incident District:	PORTLAND BUREAU OF F&R&EMS
Date Added:	01/01/1985
Unit:	Not reported

(Continued) **S101950805**

Agency Phone:	Not reported
Osfm Incident Report Number:	890297
Dept. Responding:	PORTLAND BUREAU OF F&R&EMS
Person Making Report:	Not reported
Title:	Not reported
Agency:	PORTLAND BUREAU OF F&R&EMS
Phone:	Not reported
Date Of Incident:	08/06/1989
Call Time:	12:00:00 AM
In Route:	12:00:00 AM
Arrival:	5:14:00 PM
Depart Scene:	12:00:00 AM
Back In Quarters:	12:00:00 AM
In Service:	6:52:00 PM
Dist Of Incident:	PORTLAND BUREAU OF F&R&EMS
Were State Resources Used?:	False
Was Oers Notified?:	False
Oers Number:	Not reported
Team Number:	Not reported
Agency Report Number:	89-34205
Unit:	Not reported
Highway:	Not reported
Mile Post:	Not reported
Scene Type:	Private Structure
Area Type:	Commercial
Responsible Party(Ies):	JIM SMITH
Company:	BLUE CROSS OF OREGON
Respcontact:	Not reported
Address:	619 SW 11TH
Resp City:	PORTLAND
Resp State:	Not reported
Resp ZipCode:	97205
Phone:	Not reported
Resp Phone2:	Not reported
Weather:	0
Temperature:	0
Wind Speed:	0
Wind Direction:	Not reported
Were Haz Materials Released?:	True
Operation Performed:	Normal Operation
Cause:	Unknown
Vehicle And Cargo:	0
Fixed Property:	0
Total Loss:	$0.00
Hazmat Population Density:	Not reported
HazMat Actions Taken - Description:	Not reported
Hazmat Factors Contributing To Release:	Not reported
Hazmat DOT Hazard Classification:	Not reported
Hazmat CAS Number:	Not reported
Hazardous Materials Release:	Not reported
Fire Incident Type:	Not reported
Property Use:	Not reported
Latitude:	Not reported
Longitude:	Not reported
Hazmat Disposition:	Not reported

Chemical:
Chemical Info: 5514

(Continued) **S101950805**

Chemical Id:	35430
Incident Id:	890297
Chemical Name:	UNKNOWN CHEMICAL
UNNA:	Not reported
Amount At Risk:	0
Amount Released:	0
Amount Measured:	0
Biological:	False
Radiological:	False

Chemical Id:	35430
Chemical Name:	UNKNOWN CHEMICAL
Hazardous Ingredient:	UNKNOWN CHEMICAL
Hazardous Class 1:	9.0
Hazardous Class 2:	Not reported
Hazardous Rank:	2
Case Number:	Not reported
UNNA Number:	Not reported
EPA Pest Reg:	Not reported
EHA Chem:	Not reported
PSM Chem:	Not reported
CAA 112R Chem:	Not reported

Released:

Release Behavior Id:	1006
Incident Id:	890297
Behavior:	1

BK1835 **SNOWFLAKE LAUNDRY** **EDR Hist Cleaner** **1009481092**
SE **480 BELMONT** **N/A**
< 1/8 **PORTLAND, OR**
0.116 mi.
611 ft. **Site 17 of 19 in cluster BK**

Relative:
Higher

EDR Hist Cleaner

Actual:
50 ft.

Year:	Name:	Type:
1924	SNOWFLAKE LAUNDRY	LAUNDRIES

BG1836 **CITY GARAGE** **EDR Hist Auto** **1009493042**
West **528 SW 12TH AVE** **N/A**
< 1/8 **PORTLAND, OR**
0.116 mi.
613 ft. **Site 12 of 17 in cluster BG**

Relative:
Higher

EDR Hist Auto

Actual:
84 ft.

Year:	Name:	Type:
1935	CITY GARAGE	AUTOMOBILE GARAGES
1940	RUSSELL FLOYD	AUTOMOBILE REPAIRING
1940	TWELFTH AND ALDER GARAGE	AUTOMOBILE GARAGES
1940	TWELFTH AND ALDER GARAGE	GASOLINE AND OIL SERVICE STATIONS
1950	ALDER STREET GARAGE	AUTOMOBILE GARAGES
1955	BOB S U-DRIVE INC	AUTOMOBILE REPAIRING
1955	CONTINENTAL LEASING CO INC	AUTOMOBILE REPAIRING

CITY GARAGE (Continued) **1009493042**

1955	ALDER STREET GARAGE	AUTO GARAGES
1960	ALDER STREET GARAGE	AUTOMOBILE REPAIRING
1965	ALDER STREET GARAGE	AUTOMOBILE REPAIRING

BG1837
WSW
< 1/8
0.116 mi.
614 ft.

KAUFMAN HARRY
1032 SW MORRISON
PORTLAND, OR

EDR Hist Cleaner **1009475377**
N/A

Site 13 of 17 in cluster BG

Relative:
Higher

Actual:
82 ft.

EDR Hist Cleaner

Year:	Name:	Type:
1935	KAUFMAN HARRY	HAT CLEANERS AND BLOCKERS
1940	KAUFMAN HARRY	HAT CLEANERS AND BLOCKERS

BK1838
SE
< 1/8
0.116 mi.
614 ft.

BELMONT MODERA
818 SE 6TH AVENUE
PORTLAND, OR 97214

OR NPDES **S118452620**
N/A

Site 18 of 19 in cluster BK

Relative:
Higher

Actual:
47 ft.

NPDES:

WQ File Nbr:	124519
Legal Name:	Belmont Flats Ventue LLC
Region:	NWR
Pri SIC:	1542
Facility Type:	NONRESIDENTIAL CONSTRUCT, NEC
Latitude:	45.5167
Longitude:	-122.6592
Category:	STM
Permit Type:	GEN12C
Permit Active:	True
Is Active?:	Not reported
Permit Description:	Stormwater; NPDES construction more than 1 acre disturbed ground
Expiration Date:	12/14/2020
EPA Number:	ORR10E323
UIC Facility:	False
Admin Agent:	NW Region Office
Last Action Date:	01/13/2016
Permit Writer:	Gneckow
Compliance Inspector:	Gneckow
DMR Reviewer:	Not reported
Application Number:	957515
Class:	MINOR
Start Date:	01/13/2016
Region Decode:	North West Region

BK1839
SE
< 1/8
0.116 mi.
614 ft.

BELMONT MODERA
818 SE 6TH AVENUE
PORTLAND, OR 97214

FINDS **1018386013**
ECHO **N/A**

Site 19 of 19 in cluster BK

Relative:
Higher

Actual:
47 ft.

FINDS:

Registry ID: 110069598251

Environmental Interest/Information System
US National Pollutant Discharge Elimination System (NPDES) module of the Compliance Information System (ICIS) tracks surface water permits issued under the Clean Water Act. Under NPDES, all facilities that discharge pollutants from any point source into waters of the United States are required to obtain a permit. The permit will likely contain limits on what can be discharged, impose monitoring and reporting requirements, and include other provisions to ensure that the discharge does not adversely affect water quality.

Click this hyperlink while viewing on your computer to access additional FINDS: detail in the EDR Site Report.

ECHO:
Envid: 1018386013
Registry ID: 110069598251
DFR URL: http://echo.epa.gov/detailed-facility-report?fid=110069598251

BY1840
North
< 1/8
0.116 mi.
615 ft.

900 N. THUNDERBIRD WAY
PORTLAND, OR

ERNS **2018233026**
N/A

Site 1 of 5 in cluster BY

Relative:
Higher

Actual:
31 ft.

Incident Commons:

NRC Report #:	1233026
Description of Incident:	CALLER IS REPORTING A STEEL DRUM FLOATING IN THE WILLAMETTE RIVER WITH A SHEEN ON THE SURFACE OF THE WATER FROM AN UNKNOWN SOURCE.
Type of Incident:	STORAGE TANK
Incident Cause:	UNKNOWN
Incident Date Time:	2018-12-14 12:38:00
Incident DTG:	DISCOVERED
Incident Location:	LOUIS DREYFUS COMMODITIES (O DOCK)
Loaction Address:	900 N. THUNDERBIRD WAY
Location Street 1:	Not reported
Location Street 2:	Not reported
Location Nearest City:	PORTLAND
Location State:	OR
Location County:	MULTNOMAH
Location Zip:	Not reported
Distance From City:	Not reported
Distance Units:	Not reported
Direction From City:	Not reported
Lat Deg:	Not reported
Lat Min:	Not reported
Lat Sec:	Not reported
Lat Quad:	Not reported
Long Deg:	Not reported

(Continued) **2018233026**

Long Min:	Not reported
Long Sec:	Not reported
Long Quad:	Not reported
Location Section:	Not reported
Location Township:	Not reported
Location range:	Not reported
Potential Range:	N

Incidents:

NRC Report #:	1233026
Aircraft Type:	Not reported
Aircraft Model:	Not reported
Aircraft ID:	Not reported
Aircraft Fuel Capacity:	Not reported
Aircraft Fuel Capacity Units:	Not reported
Aircraft Fuel on Board:	Not reported
Aircraft Fuel on Board Units:	Not reported
Aircraft Spot Number:	Not reported
Aircraft Hanger:	Not reported
Aircraft Runway Number:	Not reported
Road Mile Marker:	Not reported
Building ID:	Not reported
Type of Fixed Object:	Not reported
Power Generating Facility:	U
Generating Capacity:	Not reported
Type of Fuel:	Not reported
NPDES:	Not reported
NPDES Compliance:	U
Pipeline Type:	Not reported
DOT Regulated:	U
Pipeline Above Ground:	ABOVE
Exposed Underwater:	N
Pipeline Covered:	U
Railroad Hotline:	Not reported
Grade Crossing:	U
Location Subdivision:	Not reported
Railroad Milepost:	Not reported
Type Vehicle Involved:	Not reported
Crossing Device Type:	Not reported
Device Operational:	U
DOT Crossing Number:	Not reported
Brake Failure:	U
Description of Tank:	METAL DRUM
Tank Above Ground:	ABOVE
Transportable Container:	Y
Tank Regulated:	U
Tank Regulated By:	Not reported
Tank ID:	Not reported
Capacity of Tank:	0
Capacity of Tank Units:	UNKNOWN AMOUNT
Actual Amount:	0
Actual Amount Units:	UNKNOWN AMOUNT
Platform Rig Name:	Not reported
Platform Letter:	Not reported
Location Area ID:	Not reported
Location Block ID:	Not reported
OCSG Number:	Not reported
OCSP Number:	Not reported

(Continued) **2018233026**

State Lease Number:	Not reported
Pier Dock Number:	Not reported
Berth Slip Number:	Not reported
Continuous Release Type:	Not reported
Initial Continuous Release No:	Not reported
Continuous Release Permit:	Not reported
Allision:	U
Type of Structure:	Not reported
Structure Name:	Not reported
Structure Operational:	U
Airbag Deployed:	U
Date Tiem Normal Service:	Not reported
Service Disruption Time:	Not reported
Service Disruption Units:	Not reported
Transit Bus Flag:	Not reported
CR Begin Date:	Not reported
CR End Date:	Not reported
CR Change Date:	Not reported
FBI Contact:	Not reported
FBI Contact Date Time:	Not reported
Sub Part C Testing Req:	XXX
Conductor Testing:	Not reported
Engineer Testing:	Not reported
Trainman Testing:	Not reported
Yard Foreman Testing:	Not reported
RCL Operator Testing:	Not reported
Brakeman Testing:	Not reported
Train Dispatcher Testing:	Not reported
Signalman Testing:	Not reported
Other Employee Testing:	Not reported
Unknown Testing:	Not reported
Passenger Handling:	Not reported
Passenger Route:	XXX
Passenger Delay:	XXX

Incident Details:

NRC Report #:	1233026
Fire Involved:	N
Fire Extinguished:	U
Any Evacuations:	N
Number Evacuated:	Not reported
Who Evacuated:	Not reported
Radius of Evacuation:	Not reported
Any Injuries:	N
Number Injured:	Not reported
Number Hospitalized:	Not reported
Any Fatalities:	N
Number Fatalities:	Not reported
Any Damages:	N
Damage Amount:	Not reported
Air Corridor Closed:	N
Air Corridor Desc:	Not reported
Air Closure Time:	Not reported
Waterway Closed:	N
Waterway Desc:	Not reported
Waterway Closure Time:	Not reported
Road Closed:	N

(Continued) **2018233026**

Road Desc:	Not reported
Road Closure Time:	Not reported
Closure Direction:	Not reported
Major Artery:	N
Track Closed:	N
Track Desc:	Not reported
Track Closure Time:	Not reported
Media Interest:	UNKNOWN
Medium Desc:	WATER
Additional Medium Info:	WILLAMETTE RIVER
Body of Water:	WILLAMETTE RIVER
Tributary of:	Not reported
Release Secured:	U
Estimated Duration of Release:	Not reported
Release rate:	Not reported
Desc Remedial Action:	NONE, MAKING NOTIFICATION
State Agency on Scene:	Not reported
State Agency Report Number:	Not reported
Other Agency Notified:	Not reported
Weather Conditions:	Not reported
Air Temperature:	Not reported
Wind Speed:	Not reported
Wind Direction:	Not reported
Water Supply Contaminated:	U
Sheen Size:	Not reported
Sheen Color:	Not reported
Direction of Sheen Travel:	Not reported
Sheen Odor Description:	Not reported
Wave Condition:	Not reported
Current Speed:	Not reported
Current Direction:	Not reported
Water Temperature:	Not reported
Track Close Dir:	Not reported
Empl Fatality:	Not reported
Pass Fatality:	Not reported
Community Impact:	Not reported
Wind Speed Unit:	Not reported
Employee Injuries:	Not reported
Passenger Injuries:	Not reported
Occupant Fatality:	Not reported
Current Speed Unit:	Not reported
Road Closure Units:	Not reported
Track CLosure Units:	Not reported
Sheen Size Units:	Not reported
Additional Info:	Not reported
State Agency Notified:	Not reported
Federal Agency Notified:	USCG
nearest River Mile Marker:	Not reported
Sheen Size Length:	Not reported
Sheen Size Length Units:	Not reported
Sheen Size Width:	Not reported
Sheen Size Width Units:	Not reported
Offshore:	N
Duration Unit:	Not reported
Release Rate Unit:	Not reported
Release Rate Rate:	Not reported
Passengers Transferred:	NO

(Continued) **2018233026**

Calls:

NRC Report #:	1233026
Site ID:	20181233026
Date Time Received:	2018-12-14 15:52:04
Date Time Complete:	2018-12-14 16:00:16
Call Type:	INC
Responsible Company:	Not reported
Responsible Org Type:	UNKNOWN
Responsible City:	Not reported
Responsible State:	XX
Responsible Zip:	Not reported
On Behalf:	Not reported
Source:	TELEPHONE

Material Involved:

NRC Report #:	1233026
Chris Code:	OUN
Case Number:	000000-00-0
UN Number:	Not reported
Amount of Material:	0
Unit of Measure:	UNKNOWN AMOUNT
Name of Material:	UNKNOWN OIL
If Reached Water:	YES
Amount in Water:	0
Unit of Measure Reach Water:	UNKNOWN AMOUNT

BY1841 **OR SPILLS** **S118566015**
North **900 N. THUNDERBIRD WAY - LOUIS DRYFUSS COMMODITIES** **N/A**
< 1/8 **PORTLAND, OR 97232**
0.116 mi.
615 ft. **Site 2 of 5 in cluster BY**

Relative:
Higher

Actual:
31 ft.

OR SPILLS:

Facility ID:	2016-0229
Incident Status:	Closed
Material:	Oil - Lube
Quantity:	Unknown
Unit of Measure:	Gallons
Release Date:	01/26/2016
Description:	Vessel leaking lube oil from stern tube into Willamette river. Unknown amount leaked out of tube. Vessel is Carmencita - Norwegian Marine Services. Incident commander is en-route to location. MFSA is on-scene with NRCES and USCG.
Lat/Long:	45.52829 / -122.67187
Source:	Vessel - Cargo
Media:	Surface Water
Responsible Company:	Southport Agencies, Inc.
Responsible Address:	160 South 1st St. (PO Box 1879)
Responsible City,St,Zip:	Kalama, WA 98625

BY1842 **LOUIS DREYFUS FACILITY** **OR CRL** **S111761895**
North **900 N THUNDERBIRD WAY** **OR ECSI** **N/A**
< 1/8 **PORTLAND, OR 97227** **OR AST**
0.116 mi. **OR SPILLS**
615 ft. **Site 3 of 5 in cluster BY** **OR HSIS**

Relative:
Higher

Actual:
31 ft.

CRL:

Facility ID:	1394
Location ID:	132816
Status Code:	LIS
Facility Status:	State Expanded Preliminary Assessment recommended (XPA)
Lat/Long:	45.5291 / -122.6687

ECSI:

State ID Number:	1394
Brown ID:	0
Study Area:	False
Region ID:	2
Legislatve ID:	832
Investigation:	Listed on the CRL/Inventory
FACA ID:	132816
Further Action:	260
Lat/Long (dms):	45 31 44.80 / -122 40 7.30
County Code:	26.00
Score Value:	Not reported
Cerclis ID:	Not reported
Township Coord.:	1.00
Township Zone:	N
Range Coord:	1.00
Range Zone:	E
Section Coord:	34
Qtr Section:	AC
Tax Lots:	400
Size:	2.35 acres
NPL:	False
Orphan:	False
Updated By:	GWISTAR
Update Date:	06/22/2015
Created Date:	06/17/1993
Decode For RegionID:	Northwest Region
Decode For BrownID:	Not reported
Decode For Furtheract:	Low
Decode For Investstat:	Listed on the CRL/Inventory
Decode For Legislative:	Owner, operator or other party under state or federal authority
Alias Name:	CLD Pacific Grain, LLC

Hazardous Release:

Substance ID.:	122012
Haz Release ID:	378760
Qty Released:	unknown
Date Released:	unknown
Update Date:	06/17/1993
Update By:	Not reported
Substance Code:	ECD275
Substance Name:	TOTAL PETROLEUM HYDROCARBONS (TPH)
Substance Abbrev.:	Not reported
Substance Category ID:	8540
Substance Category:	Petroleum Related Releases for OSPIRG Report
Category Level:	Not reported

LOUIS DREYFUS FACILITY (Continued) **S111761895**

Created By: Not reported
Created Date: 12/17/2002
Substance Category ID: 8540
Substance Category: Petroleum Related Releases for OSPIRG Report
Category Level: Not reported
Created By: Not reported
Created Date: 12/17/2002
Sampling Result ID: 344069
Feature Id: Not reported
Hazard Release Id: 378760
Medium: 703
Substance Abbrev.: Not reported
Unit Code: Not reported
Observation: False
Owner Operator: False
Lab Data: True
Sample Depth: Not reported
Start Date: Not reported
End Date: Not reported
Min Concentration: Not reported
Max Concentration: Not reported
Sample Comment: 2700 ppm
Last Update By: CONV
Update Date: 09/13/1994
Decode for MediumID: Soil

Narrative:
NARR ID: 5733039
NARR Code: Contamination
Created By: Not reported
Created Date: 12/17/2002
Updated By: Not reported
Updated Date: 12/17/2002
Decode for NarcdID: Contamination
NARR Comments: (6/17/93 KPD) Dreyfus hired PEMCO in June 1992 to perform a Level 1 Site Assessment at its facility. PEMCO found petroleum contamination in a pit at the facility's maintenance shop. The pit (16 x 3.5 x 5 ft.) had a gravel bottom and was used for changing oil. 15 - 20 cubic yards of contaminated soil was removed with a backhoe in October 1992. More could not be reached because of the confined spaces. Two confirmation samples found 62 and 2700 ppm TPH. PEMCO recommended sealing the pit with concrete and leaving the remaining contamination in place. The remaining contamination could be removed if and when the maintenance shop were ever torn down. In addition, two underground storage tanks containing gasoline and diesel were removed from the site at the end of 1991. See LUST Log 26-92-0001 for more information on the tank removal.

NARR ID: 5733040
NARR Code: Data Sources
Created By: Not reported
Created Date: 12/17/2002
Updated By: Not reported
Updated Date: 12/17/2002
Decode for NarcdID: Data Sources
NARR Comments: December 1992 PEMCO report

NARR ID: 5733041

LOUIS DREYFUS FACILITY (Continued) **S111761895**

NARR Code: Hazardous Substance/Waste Types
Created By: Not reported
Created Date: 12/17/2002
Updated By: Not reported
Updated Date: 12/17/2002
Decode for NarcdID: Hazardous Substance/Waste Types
NARR Comments: petroleum (heavy oil)

NARR ID: 5733042
NARR Code: Site Location
Created By: Not reported
Created Date: 12/17/2002
Updated By: Not reported
Updated Date: 12/17/2002
Decode for NarcdID: Site Location
NARR Comments: East bank of Willamette River, between the Steel Bridge and Memorial Coliseum.

NARR ID: 5733043
NARR Code: Manner of Release
Created By: Not reported
Created Date: 12/17/2002
Updated By: Not reported
Updated Date: 12/17/2002
Decode for NarcdID: Manner of Release
NARR Comments: Past practices; time of release unknown.

NARR ID: 5733044
NARR Code: Remedial Action
Created By: Not reported
Created Date: 12/17/2002
Updated By: GWISTAR
Updated Date: 05/22/2003
Decode for NarcdID: Remedial Action
NARR Comments: (3/28/94 KPD/SAS) The potential for groundwater contamination should be further assessed. Site Assessment recommends that the owner/operator enter the Voluntary Cleanup program, or else perform its own groundwater investigation and report the results back to DEQ. The site is a low priority for further action.

NARR ID: 5733045
NARR Code: Health Threats
Created By: Not reported
Created Date: 12/17/2002
Updated By: Not reported
Updated Date: 12/17/2002
Decode for NarcdID: Health Threats
NARR Comments: Petroleum released to soils. Potential for groundwater impacts unknown.

Administrative Action:
Action ID: 9510
Region: Northwestern Region
Complete Date: 06/22/1993
Rank Value: 0
Cleanup Flag: False
Created Date: 12/17/2002
Decode for AgencyID: Department of Environmental Quality

LOUIS DREYFUS FACILITY (Continued) **S111761895**

Decode for RegionID: Northwest Region
Category: Remedial Action
Action Code Flag: False
Action: State Expanded Preliminary Assessment recommended (XPA)
Further Action: Low
Comments: Not reported

Action ID: 9488
Region: Northwestern Region
Complete Date: 01/30/1997
Rank Value: 0
Cleanup Flag: True
Created Date: 12/17/2002
Decode for AgencyID: Department of Environmental Quality
Decode for RegionID: Northwest Region
Category: Listing Action
Action Code Flag: False
Action: Listing on Confirmed Release List recommended
Further Action: Not reported
Comments: Not reported

Action ID: 9438
Region: Northwestern Region
Complete Date: 03/13/1997
Rank Value: 0
Cleanup Flag: True
Created Date: 12/17/2002
Decode for AgencyID: Department of Environmental Quality
Decode for RegionID: Northwest Region
Category: Listing Action
Action Code Flag: False
Action: Facility placed on Confirmed Release List
Further Action: Not reported
Comments: Not reported

Action ID: 9465
Region: Headquarters
Complete Date: 11/07/1996
Rank Value: 0
Cleanup Flag: False
Created Date: 12/17/2002
Decode for AgencyID: Department of Environmental Quality
Decode for RegionID: Headquarters
Category: Listing Action
Action Code Flag: False
Action: Facility proposed for Confirmed Release List
Further Action: Not reported
Comments: Not reported

Action ID: 9451
Region: Headquarters
Complete Date: 11/14/1996
Rank Value: 0
Cleanup Flag: False
Created Date: 12/17/2002
Decode for AgencyID: Department of Environmental Quality
Decode for RegionID: Headquarters

LOUIS DREYFUS FACILITY (Continued) **S111761895**

Category: Listing Action
Action Code Flag: False
Action: Owner/operator comments received on listing notification
Further Action: Not reported
Comments: Not reported

Action ID: 9448
Region: Northwestern Region
Complete Date: 01/30/1997
Rank Value: 0
Cleanup Flag: True
Created Date: 12/17/2002
Decode for AgencyID: Department of Environmental Quality
Decode for RegionID: Northwest Region
Category: Listing Action
Action Code Flag: False
Action: Review for final listing
Further Action: Not reported
Comments: Not reported

Action ID: 9437
Region: Headquarters
Complete Date: 06/20/1993
Rank Value: 0
Cleanup Flag: False
Created Date: 12/17/2002
Decode for AgencyID: Department of Environmental Quality
Decode for RegionID: Headquarters
Category: Listing Action
Action Code Flag: False
Action: Listing Review completed
Further Action: Not reported
Comments: Not reported

Action ID: 9424
Region: Headquarters
Complete Date: Not reported
Rank Value: 0
Cleanup Flag: False
Created Date: 12/17/2002
Decode for AgencyID: Department of Environmental Quality
Decode for RegionID: Headquarters
Category: Administrative Action
Action Code Flag: False
Action: Site added to database
Further Action: Not reported
Comments: Not reported

Action ID: 9425
Region: Headquarters
Complete Date: 06/21/1993
Rank Value: 0
Cleanup Flag: False
Created Date: 12/17/2002
Decode for AgencyID: Department of Environmental Quality
Decode for RegionID: Headquarters
Category: Remedial Action

LOUIS DREYFUS FACILITY (Continued) **S111761895**

Action Code Flag: False
Action: SITE EVALUATION
Further Action: Not reported
Comments: Not reported

Action ID: 9498
Region: Headquarters
Complete Date: 06/21/1993
Rank Value: 0
Cleanup Flag: False
Created Date: 12/17/2002
Decode for AgencyID: Department of Environmental Quality
Decode for RegionID: Headquarters
Category: Listing Action
Action Code Flag: False
Action: Proposal for Confirmed Release List recommended
Further Action: Not reported
Comments: Not reported

Action ID: 9521
Region: Northwestern Region
Complete Date: 03/28/1994
Rank Value: Not reported
Cleanup Flag: False
Created Date: 05/22/2003
Decode for AgencyID: Department of Environmental Quality
Decode for RegionID: Northwest Region
Category: Remedial Action
Action Code Flag: False
Action: OPTN
Further Action: 0
Comments: Not reported

Operations:
Operation Id: 132708
Operation Status: Active
Common Name: Louis Dreyfuss Facility
Yrs of Operation: unknown
Comments: maintenance shop
Updated Date: 03/13/1995
Updated By: jxh
Decode for OpstatID: Active

AST:
Facility Id: 086481
Hazardous Substance: DIESEL 2
Reporting Quantities: Not reported
Quantity Units: Not reported
Physical State: Not reported
Storage 1: Above ground tank
County: MULTNOMAH
Owner-Operator Name: LANCE
Direct Site Phone: 5032320127
Report Class: Annual
Report Year: 2017
Is Poisonous Gas: No
Is Poisonous Material: No

LOUIS DREYFUS FACILITY (Continued) **S111761895**

Is Biological Hazard: No
Is Radioactive Material: No
Is Explosive: No
Status: Not reported

Facility Id: 086481
Hazardous Substance: GRAIN DUST
Reporting Quantities: Not reported
Quantity Units: Not reported
Physical State: Not reported
Storage 1: Above ground tank
County: MULTNOMAH
Owner-Operator Name: LANCE
Direct Site Phone: 5032320127
Report Class: Annual
Report Year: 2017
Is Poisonous Gas: No
Is Poisonous Material: No
Is Biological Hazard: No
Is Radioactive Material: No
Is Explosive: No
Status: Not reported

Facility Id: 086481
Hazardous Substance: WHITE MINERAL OIL
Reporting Quantities: Not reported
Quantity Units: Not reported
Physical State: Not reported
Storage 1: Above ground tank
County: MULTNOMAH
Owner-Operator Name: LANCE
Direct Site Phone: 5032320127
Report Class: Annual
Report Year: 2017
Is Poisonous Gas: No
Is Poisonous Material: No
Is Biological Hazard: No
Is Radioactive Material: No
Is Explosive: No
Status: Not reported

OR SPILLS:
Facility ID: 2016-0228
Incident Status: Closed
Material: Unknown
Quantity: Unknown
Unit of Measure: None
Release Date: 01/26/2016
Description: NRC report of a bluish sheen 2' wide by quarter mile long from an unknown source on the Willamette River.
Lat/Long: 45.52829 / -122.67187
Source: Unknown
Media: Surface Water
Responsible Company: Southport Agencies, Inc.
Responsible Address: 160 South 1st St. (PO Box 1879)
Responsible City,St,Zip: Kalama, WA 98625

LOUIS DREYFUS FACILITY (Continued) **S111761895**

Facility ID: 2018-2782
Incident Status: Referred/Closed
Material: Unknown
Quantity: Unknown
Unit of Measure: UNK
Release Date: 12/14/2018
Description: NRC reported a steel drum floating in the Willamette River with a sheen on the surface of the water from an unknown source. **CALLER IS REPORTING A STEEL DRUM FLOATING IN THE WILLAMETTE RIVER WITH A SHEEN ON THE SURFACE OF THE WATER FROM AN UNKNOWN SOURCE.**
Lat/Long: 45.52909 / -122.66872
Source: Drum (55-Gal)
Media: Surface Water
Responsible Company: Not reported
Responsible Address: Not reported
Responsible City,St,Zip: Not reported

HSIS:

Facility ID:	086481
Department Or Division Of Company:	LD CO NW FACILITIES LLC
Extremely Hazardous Substance:	N
Facility Has Written Emergency Plan:	Y
Contains 112R:	N
NAICS Code 1:	424510
NAICS Desc 1:	GRAIN & FIELD BEAN WHSLE
NAICS Code 2:	000000
NAICS Desc 2:	Not reported
Manager Name:	LANCE BACHMAN
Business Phone:	5032320127
Mailing Address:	900 N THUNDERBIRD WAY
Mailing City:	PORTLAND
Mailing State:	OR
Mailing Zip:	97227
No. of Employees:	25
Day Phone:	5032320127
Placard:	Y
Fire Dept Code:	0291
FD:	PORTLAND FIRE & RESCUE
Sprinkler System:	Y
Emergency Contact:	LANCE BACHMAN
Emergency Procedure:	MAIN OFFICE
Business Type:	GRAIN ELEVATOR
Facility Type:	Not reported
Division/Department:	Not reported
Facility Status:	Not reported
Status TRI:	Not reported
Status RMP:	Not reported
Status PSM:	Not reported
Status CR2K:	Not reported
Status 302:	Not reported
Owner Name:	Not reported
Latest Report ID:	Not reported
Case Number:	Not reported
Chemical Name:	Not reported
EHS Name:	Not reported
Is Pure:	Not reported
Is Mix:	Not reported

LOUIS DREYFUS FACILITY (Continued) **S111761895**

Is EHS:	Not reported
Mixture Component:	Not reported
Maximum DailyAmount Code:	Not reported
Maximum DailyAmount Unit:	Not reported
Chemical Added Date:	Not reported
Is ChemPSM:	Not reported
Is Chem112r:	Not reported
Is Chem302:	Not reported
Is Pesticide:	Not reported
Is Fertilizer:	Not reported
Physical State:	Not reported
UNNA Number:	Not reported
NFPA Health:	Not reported
NFPA Flammability:	Not reported
NFPA Reactivity:	Not reported
NFPA Special Notice:	Not reported
Hazards:	Not reported
No# of Days Onsite:	Not reported
Latitude:	Not reported
Longitude:	Not reported

Facility:

Chemical Name:	GRAIN DUST
Physical Description:	SOLID
Case Number:	000000
Facility Id:	086481
Physical State Of The Substance:	1
Avag Amt Possessed During Year CD:	20
Max Amt Possessed During Year CD:	43
Applicable Unit Of Measure Code:	1
Description Of The Unit Of Measure:	POUNDS
Type Code:	A
Description:	ABOVEGROUND TANK
Type Code:	Not reported
Temperature Description:	Not reported
Pressure of Code:	1
Pressure Description:	NORMAL PRESSURE
Pressure of Code:	Not reported
Pressure Description:	Not reported
Temperature Description:	NORMAL TEMPERATURE
Temperature of The Hazardous Substance Code:	4
Temperature Description:	Not reported
Temperature of The Hazardous Substance Code:	Not reported
Days Hazardous Substance On Site During Year:	300
Is The Substance Protected A Trade Secret:	False
Description Of The Max Qnty Code:	750,000-999,999
Description Of The Avg Qnty Code:	1,000-4,999
Most Hazardous Ingridient:	GRAIN DUST
United Nations/north America 4 Digit Class Number:	0000
Hazard Rank:	1
EHS Ingredient:	NONE LISTED ON MSDS
Substance Pure:	False
Substance Mix:	True
First Hazardous Class Code For Chemical:	Combustible Material
Second Hazardous Class Code For Chemical:	Not reported
Third Hazardous Class Code For Chemical:	Not reported
Hazard Class 1 Of The Chemical:	4.5
Hazard Class 2 Of The Chemical:	Not reported

LOUIS DREYFUS FACILITY (Continued) **S111761895**

Hazard Class 3 Of The Chemical:	Not reported

Chemical:

Chemical Name:	GRAIN DUST
United Nations/north America 4 Digit Class Number:	0000
Chemical Abstract Service Identifier Number:	000000
Chemical Is Extremely Hazardous Substance (EHS):	N
First Hazardous Class Code For Chemical:	Combustible Material
Second Hazardous Class Code For Chemical:	Not reported
Third Hazardous Class Code For Chemical:	Not reported
Hazard Class 1 Of The Chemical:	4.5
Hazard Class 2 Of The Chemical:	Not reported
Hazard Class 3 Of The Chemical:	Not reported
Chemical Is A Toxic 313 Chemical:	N
EPA Pesticide Registration Number:	Not reported
Contains 112R:	N
Contains EHS:	N
Fertilizer:	N
Pesticide:	N
Contains 313:	N

Chemical Name:	WHITE MINERAL OIL
Physical Description:	LIQUID
Case Number:	8042475
Facility Id:	086481
Physical State Of The Substance:	2
Avag Amt Possessed During Year CD:	21
Max Amt Possessed During Year CD:	30
Applicable Unit Of Measure Code:	2
Description Of The Unit Of Measure:	GALLONS
Type Code:	A
Description:	ABOVEGROUND TANK
Type Code:	Not reported
Temperature Description:	Not reported
Pressure of Code:	1
Pressure Description:	NORMAL PRESSURE
Pressure of Code:	Not reported
Pressure Description:	Not reported
Temperature Description:	NORMAL TEMPERATURE
Temperature of The Hazardous Substance Code:	4
Temperature Description:	Not reported
Temperature of The Hazardous Substance Code:	Not reported
Days Hazardous Substance On Site During Year:	300
Is The Substance Protected A Trade Secret:	False
Description Of The Max Qnty Code:	10,000-49,999
Description Of The Avg Qnty Code:	5,000-9,999
Most Hazardous Ingridient:	MINERAL OIL
United Nations/north America 4 Digit Class Number:	Not reported
Hazard Rank:	2
EHS Ingredient:	Not reported
Substance Pure:	False
Substance Mix:	True
First Hazardous Class Code For Chemical:	Combustible Material
Second Hazardous Class Code For Chemical:	Not reported
Third Hazardous Class Code For Chemical:	Not reported
Hazard Class 1 Of The Chemical:	4.5
Hazard Class 2 Of The Chemical:	Not reported

LOUIS DREYFUS FACILITY (Continued) **S111761895**

Hazard Class 3 Of The Chemical:	Not reported

Chemical:

Chemical Name:	WHITE MINERAL OIL
United Nations/north America 4 Digit Class Number:	Not reported
Chemical Abstract Service Identifier Number:	8042475
Chemical Is Extremely Hazardous Substance (EHS):	Not reported
First Hazardous Class Code For Chemical:	Combustible Material
Second Hazardous Class Code For Chemical:	Not reported
Third Hazardous Class Code For Chemical:	Not reported
Hazard Class 1 Of The Chemical:	4.5
Hazard Class 2 Of The Chemical:	Not reported
Hazard Class 3 Of The Chemical:	Not reported
Chemical Is A Toxic 313 Chemical:	Not reported
EPA Pesticide Registration Number:	Not reported
Contains 112R:	Not reported
Contains EHS:	Not reported
Fertilizer:	Not reported
Pesticide:	Not reported
Contains 313:	Not reported

Chemical Name:	DIESEL 2
Physical Description:	LIQUID
Case Number:	68476346
Facility Id:	086481
Physical State Of The Substance:	2
Avag Amt Possessed During Year CD:	11
Max Amt Possessed During Year CD:	20
Applicable Unit Of Measure Code:	2
Description Of The Unit Of Measure:	GALLONS
Type Code:	A
Description:	ABOVEGROUND TANK
Type Code:	Not reported
Temperature Description:	Not reported
Pressure of Code:	1
Pressure Description:	NORMAL PRESSURE
Pressure of Code:	Not reported
Pressure Description:	Not reported
Temperature Description:	NORMAL TEMPERATURE
Temperature of The Hazardous Substance Code:	4
Temperature Description:	Not reported
Temperature of The Hazardous Substance Code:	Not reported
Days Hazardous Substance On Site During Year:	300
Is The Substance Protected A Trade Secret:	False
Description Of The Max Qnty Code:	1,000-4,999
Description Of The Avg Qnty Code:	500-999
Most Hazardous Ingridient:	PETROLEUM DISTILLATES
United Nations/north America 4 Digit Class Number:	1993
Hazard Rank:	2
EHS Ingredient:	NONE LISTED ON MSDS
Substance Pure:	False
Substance Mix:	True
First Hazardous Class Code For Chemical:	Flammable and Combustible Liquid
Second Hazardous Class Code For Chemical:	Chronic Health Hazard
Third Hazardous Class Code For Chemical:	Not reported
Hazard Class 1 Of The Chemical:	3.0
Hazard Class 2 Of The Chemical:	6.4

LOUIS DREYFUS FACILITY (Continued) **S111761895**

Hazard Class 3 Of The Chemical: Not reported

Chemical:

Chemical Name:	DIESEL 2
United Nations/north America 4 Digit Class Number:	1993
Chemical Abstract Service Identifier Number:	68476346
Chemical Is Extremely Hazardous Substance (EHS):	N
First Hazardous Class Code For Chemical:	Flammable and Combustible Liquid
Second Hazardous Class Code For Chemical:	Chronic Health Hazard
Third Hazardous Class Code For Chemical:	Not reported
Hazard Class 1 Of The Chemical:	3.0
Hazard Class 2 Of The Chemical:	6.4
Hazard Class 3 Of The Chemical:	Not reported
Chemical Is A Toxic 313 Chemical:	N
EPA Pesticide Registration Number:	Not reported
Contains 112R:	N
Contains EHS:	N
Fertilizer:	N
Pesticide:	N
Contains 313:	N

BY1843 **ERNS** **2016138993**
North **900 N THUNDERBIRD WAY** **N/A**
< 1/8 **PORTLAND, OR 97227**
0.116 mi.
615 ft. **Site 4 of 5 in cluster BY**

Relative:
Higher

Actual:
31 ft.

Incident Commons:

NRC Report #:	1138993
Description of Incident:	CALLER IS REPORTING AN UNKNOWN SHEEN FROM AN UNKNOWN SOURCE.
Type of Incident:	UNKNOWN SHEEN
Incident Cause:	UNKNOWN
Incident Date Time:	2016-01-26 09:30:00
Incident DTG:	DISCOVERED
Incident Location:	UNKNOWN SHEEN INCIDENT
Loaction Address:	900 N THUNDERBIRD WAY
Location Street 1:	Not reported
Location Street 2:	Not reported
Location Nearest City:	PORTLAND
Location State:	OR
Location County:	MULTNOMAH
Location Zip:	97227
Distance From City:	Not reported
Distance Units:	Not reported
Direction From City:	Not reported
Lat Deg:	Not reported
Lat Min:	Not reported
Lat Sec:	Not reported
Lat Quad:	Not reported
Long Deg:	Not reported
Long Min:	Not reported
Long Sec:	Not reported
Long Quad:	Not reported
Location Section:	Not reported
Location Township:	Not reported
Location range:	Not reported

(Continued) **2016138993**

Potential Range:	N

Incidents:

NRC Report #:	1138993
Aircraft Type:	Not reported
Aircraft Model:	Not reported
Aircraft ID:	Not reported
Aircraft Fuel Capacity:	Not reported
Aircraft Fuel Capacity Units:	Not reported
Aircraft Fuel on Board:	Not reported
Aircraft Fuel on Board Units:	Not reported
Aircraft Spot Number:	Not reported
Aircraft Hanger:	Not reported
Aircraft Runway Number:	Not reported
Road Mile Marker:	Not reported
Building ID:	Not reported
Type of Fixed Object:	Not reported
Power Generating Facility:	U
Generating Capacity:	Not reported
Type of Fuel:	Not reported
NPDES:	Not reported
NPDES Compliance:	U
Pipeline Type:	Not reported
DOT Regulated:	U
Pipeline Above Ground:	ABOVE
Exposed Underwater:	N
Pipeline Covered:	U
Railroad Hotline:	Not reported
Grade Crossing:	U
Location Subdivision:	Not reported
Railroad Milepost:	Not reported
Type Vehicle Involved:	Not reported
Crossing Device Type:	Not reported
Device Operational:	U
DOT Crossing Number:	Not reported
Brake Failure:	U
Description of Tank:	Not reported
Tank Above Ground:	ABOVE
Transportable Container:	U
Tank Regulated:	U
Tank Regulated By:	Not reported
Tank ID:	Not reported
Capacity of Tank:	Not reported
Capacity of Tank Units:	Not reported
Actual Amount:	Not reported
Actual Amount Units:	Not reported
Platform Rig Name:	Not reported
Platform Letter:	Not reported
Location Area ID:	Not reported
Location Block ID:	Not reported
OCSG Number:	Not reported
OCSP Number:	Not reported
State Lease Number:	Not reported
Pier Dock Number:	Not reported
Berth Slip Number:	Not reported
Continuous Release Type:	Not reported
Initial Continuous Release No:	Not reported
Continuous Release Permit:	Not reported

(Continued) **2016138993**

Allision:	U
Type of Structure:	Not reported
Structure Name:	Not reported
Structure Operational:	U
Airbag Deployed:	U
Date Tiem Normal Service:	Not reported
Service Disruption Time:	Not reported
Service Disruption Units:	Not reported
Transit Bus Flag:	Not reported
CR Begin Date:	Not reported
CR End Date:	Not reported
CR Change Date:	Not reported
FBI Contact:	Not reported
FBI Contact Date Time:	Not reported
Sub Part C Testing Req:	XXX
Conductor Testing:	Not reported
Engineer Testing:	Not reported
Trainman Testing:	Not reported
Yard Foreman Testing:	Not reported
RCL Operator Testing:	Not reported
Brakeman Testing:	Not reported
Train Dispatcher Testing:	Not reported
Signalman Testing:	Not reported
Other Employee Testing:	Not reported
Unknown Testing:	Not reported
Passenger Handling:	Not reported
Passenger Route:	XXX
Passenger Delay:	XXX

Incident Details:

NRC Report #:	1138993
Fire Involved:	N
Fire Extinguished:	U
Any Evacuations:	N
Number Evacuated:	Not reported
Who Evacuated:	Not reported
Radius of Evacuation:	Not reported
Any Injuries:	N
Number Injured:	Not reported
Number Hospitalized:	Not reported
Any Fatalities:	N
Number Fatalities:	Not reported
Any Damages:	N
Damage Amount:	Not reported
Air Corridor Closed:	N
Air Corridor Desc:	Not reported
Air Closure Time:	Not reported
Waterway Closed:	N
Waterway Desc:	Not reported
Waterway Closure Time:	Not reported
Road Closed:	N
Road Desc:	Not reported
Road Closure Time:	Not reported
Closure Direction:	Not reported
Major Artery:	N
Track Closed:	N
Track Desc:	Not reported

(Continued) **2016138993**

Track Closure Time:	Not reported
Media Interest:	NONE
Medium Desc:	WATER
Additional Medium Info:	WILLAMETTE RIVER
Body of Water:	WILLAMETTE RIVER
Tributary of:	Not reported
Release Secured:	U
Estimated Duration of Release:	Not reported
Release rate:	Not reported
Desc Remedial Action:	NONE
State Agency on Scene:	Not reported
State Agency Report Number:	Not reported
Other Agency Notified:	Not reported
Weather Conditions:	UNKNOWN
Air Temperature:	Not reported
Wind Speed:	Not reported
Wind Direction:	Not reported
Water Supply Contaminated:	U
Sheen Size:	Not reported
Sheen Color:	BLUEISH
Direction of Sheen Travel:	Not reported
Sheen Odor Description:	Not reported
Wave Condition:	Not reported
Current Speed:	Not reported
Current Direction:	Not reported
Water Temperature:	Not reported
Track Close Dir:	Not reported
Empl Fatality:	Not reported
Pass Fatality:	Not reported
Community Impact:	Not reported
Wind Speed Unit:	Not reported
Employee Injuries:	Not reported
Passenger Injuries:	Not reported
Occupant Fatality:	Not reported
Current Speed Unit:	Not reported
Road Closure Units:	Not reported
Track CLosure Units:	Not reported
Sheen Size Units:	Not reported
Additional Info:	Not reported
State Agency Notified:	Not reported
Federal Agency Notified:	Not reported
nearest River Mile Marker:	Not reported
Sheen Size Length:	.25
Sheen Size Length Units:	MILES
Sheen Size Width:	2
Sheen Size Width Units:	FEET
Offshore:	N
Duration Unit:	Not reported
Release Rate Unit:	Not reported
Release Rate Rate:	Not reported
Passengers Transferred:	NO

Calls:

NRC Report #:	1138993
Site ID:	20161138993
Date Time Received:	2016-01-26 12:33:16
Date Time Complete:	2016-01-26 12:35:24

(Continued) **2016138993**

Call Type:	INC
Responsible Company:	Not reported
Responsible Org Type:	UNKNOWN
Responsible City:	Not reported
Responsible State:	XX
Responsible Zip:	Not reported
On Behalf:	Not reported
Source:	TELEPHONE

Material Involved:

NRC Report #:	1138993
Chris Code:	OUN
Case Number:	000000-00-0
UN Number:	Not reported
Amount of Material:	0
Unit of Measure:	UNKNOWN AMOUNT
Name of Material:	UNKNOWN OIL
If Reached Water:	YES
Amount in Water:	0
Unit of Measure Reach Water:	UNKNOWN AMOUNT

BY1844 **ERNS** **2016139000**
North **900 N THUNDERBIRD WAY** **N/A**
< 1/8 **PORTLAND, OR**
0.116 mi.
615 ft. **Site 5 of 5 in cluster BY**

Relative:
Higher

Actual:
31 ft.

Incident Commons:

NRC Report #:	1139000
Description of Incident:	CALLER IS REPORTING THAT A SHEEN WAS OBSERVED IN THE WATER AT SUNRISE. IT WAS IDENTIFIED COMING FROM A VESSEL THAT HAD A STERN TUBE LEAK. UNKNOWN RESPONSE ACTIONS HAVE BEEN MADE BY THE VESSEL'S CREW. A RESPONSE COMPANY HAS BEEN CONTACTED FOR CLEANUP. THE SIZE OF THE SHEEN AND SPILL ARE ALSO UNKNOWN.
Type of Incident:	VESSEL
Incident Cause:	EQUIPMENT FAILURE
Incident Date Time:	2016-01-26 09:50:00
Incident DTG:	DISCOVERED
Incident Location:	/// LOUIS DREYFUS COMMODITIES DOCK ///
Loaction Address:	900 N THUNDERBIRD WAY
Location Street 1:	Not reported
Location Street 2:	Not reported
Location Nearest City:	PORTLAND
Location State:	OR
Location County:	MULTNOMAH
Location Zip:	Not reported
Distance From City:	Not reported
Distance Units:	Not reported
Direction From City:	Not reported
Lat Deg:	Not reported
Lat Min:	Not reported
Lat Sec:	Not reported
Lat Quad:	Not reported
Long Deg:	Not reported
Long Min:	Not reported
Long Sec:	Not reported

(Continued) **2016139000**

Long Quad:	Not reported
Location Section:	Not reported
Location Township:	Not reported
Location range:	Not reported
Potential Range:	N

Incidents:

NRC Report #:	1139000
Aircraft Type:	Not reported
Aircraft Model:	Not reported
Aircraft ID:	Not reported
Aircraft Fuel Capacity:	Not reported
Aircraft Fuel Capacity Units:	Not reported
Aircraft Fuel on Board:	Not reported
Aircraft Fuel on Board Units:	Not reported
Aircraft Spot Number:	Not reported
Aircraft Hanger:	Not reported
Aircraft Runway Number:	Not reported
Road Mile Marker:	Not reported
Building ID:	Not reported
Type of Fixed Object:	Not reported
Power Generating Facility:	U
Generating Capacity:	Not reported
Type of Fuel:	Not reported
NPDES:	Not reported
NPDES Compliance:	U
Pipeline Type:	Not reported
DOT Regulated:	U
Pipeline Above Ground:	ABOVE
Exposed Underwater:	N
Pipeline Covered:	U
Railroad Hotline:	Not reported
Grade Crossing:	U
Location Subdivision:	Not reported
Railroad Milepost:	Not reported
Type Vehicle Involved:	Not reported
Crossing Device Type:	Not reported
Device Operational:	U
DOT Crossing Number:	Not reported
Brake Failure:	U
Description of Tank:	Not reported
Tank Above Ground:	ABOVE
Transportable Container:	U
Tank Regulated:	U
Tank Regulated By:	Not reported
Tank ID:	Not reported
Capacity of Tank:	Not reported
Capacity of Tank Units:	Not reported
Actual Amount:	Not reported
Actual Amount Units:	Not reported
Platform Rig Name:	Not reported
Platform Letter:	Not reported
Location Area ID:	Not reported
Location Block ID:	Not reported
OCSG Number:	Not reported
OCSP Number:	Not reported
State Lease Number:	Not reported
Pier Dock Number:	Not reported

(Continued) **2016139000**

Berth Slip Number:	Not reported
Continuous Release Type:	Not reported
Initial Continuous Release No:	Not reported
Continuous Release Permit:	Not reported
Allision:	U
Type of Structure:	Not reported
Structure Name:	Not reported
Structure Operational:	U
Airbag Deployed:	U
Date Tiem Normal Service:	Not reported
Service Disruption Time:	Not reported
Service Disruption Units:	Not reported
Transit Bus Flag:	Not reported
CR Begin Date:	Not reported
CR End Date:	Not reported
CR Change Date:	Not reported
FBI Contact:	Not reported
FBI Contact Date Time:	Not reported
Sub Part C Testing Req:	XXX
Conductor Testing:	Not reported
Engineer Testing:	Not reported
Trainman Testing:	Not reported
Yard Foreman Testing:	Not reported
RCL Operator Testing:	Not reported
Brakeman Testing:	Not reported
Train Dispatcher Testing:	Not reported
Signalman Testing:	Not reported
Other Employee Testing:	Not reported
Unknown Testing:	Not reported
Passenger Handling:	Not reported
Passenger Route:	XXX
Passenger Delay:	XXX

Incident Details:

NRC Report #:	1139000
Fire Involved:	N
Fire Extinguished:	U
Any Evacuations:	N
Number Evacuated:	Not reported
Who Evacuated:	Not reported
Radius of Evacuation:	Not reported
Any Injuries:	N
Number Injured:	Not reported
Number Hospitalized:	Not reported
Any Fatalities:	N
Number Fatalities:	Not reported
Any Damages:	N
Damage Amount:	Not reported
Air Corridor Closed:	N
Air Corridor Desc:	Not reported
Air Closure Time:	Not reported
Waterway Closed:	N
Waterway Desc:	Not reported
Waterway Closure Time:	Not reported
Road Closed:	N
Road Desc:	Not reported
Road Closure Time:	Not reported

(Continued) **2016139000**

Closure Direction:	Not reported
Major Artery:	N
Track Closed:	N
Track Desc:	Not reported
Track Closure Time:	Not reported
Media Interest:	UNKNOWN
Medium Desc:	WATER
Additional Medium Info:	/ WILLAMETTE RIVER
Body of Water:	WILLAMETTE RIVER
Tributary of:	Not reported
Release Secured:	U
Estimated Duration of Release:	Not reported
Release rate:	Not reported
Desc Remedial Action:	UNKNOWN.
State Agency on Scene:	Not reported
State Agency Report Number:	Not reported
Other Agency Notified:	Not reported
Weather Conditions:	UNKNOWN
Air Temperature:	Not reported
Wind Speed:	Not reported
Wind Direction:	Not reported
Water Supply Contaminated:	U
Sheen Size:	Not reported
Sheen Color:	UNKNOWN
Direction of Sheen Travel:	N
Sheen Odor Description:	Not reported
Wave Condition:	Not reported
Current Speed:	Not reported
Current Direction:	Not reported
Water Temperature:	Not reported
Track Close Dir:	Not reported
Empl Fatality:	Not reported
Pass Fatality:	Not reported
Community Impact:	Not reported
Wind Speed Unit:	Not reported
Employee Injuries:	Not reported
Passenger Injuries:	Not reported
Occupant Fatality:	Not reported
Current Speed Unit:	Not reported
Road Closure Units:	Not reported
Track CLosure Units:	Not reported
Sheen Size Units:	Not reported
Additional Info:	RESPONSE COMPANY HAS BEEN NOTIFIED.
State Agency Notified:	Not reported
Federal Agency Notified:	Not reported
nearest River Mile Marker:	Not reported
Sheen Size Length:	Not reported
Sheen Size Length Units:	Not reported
Sheen Size Width:	Not reported
Sheen Size Width Units:	Not reported
Offshore:	N
Duration Unit:	Not reported
Release Rate Unit:	Not reported
Release Rate Rate:	Not reported
Passengers Transferred:	NO

(Continued) **2016139000**

Calls:

NRC Report #:	1139000
Site ID:	20161139000
Date Time Received:	2016-01-26 13:09:39
Date Time Complete:	2016-01-26 13:17:41
Call Type:	INC
Responsible Company:	NORWEGIAN MARINE SERVICES
Responsible Org Type:	PRIVATE ENTERPRISE
Responsible City:	Not reported
Responsible State:	XX
Responsible Zip:	Not reported
On Behalf:	Not reported
Source:	TELEPHONE

Vessels Detail:

Site ID:	20161139000
Vessel Name:	CARMENCITA
Vessel Type:	FREIGHT
Vessel Number:	Not reported
Vessel Length:	Not reported
Hull Construction:	Not reported
Fuel Capacity:	Not reported
Fuel on Board:	Not reported
Cargo Capacity:	Not reported
Cargo on Board:	Not reported
Is Vessel Aground:	N
Flag:	NORWAY
Breadth:	Not reported
Draught:	Not reported
Fuel Capacity Units:	Not reported
Fuel on Board Units:	Not reported
Cargo Capacity Units:	Not reported
Cargo on Board Units:	Not reported

Material Involved:

NRC Report #:	1139000
Chris Code:	OLB
Case Number:	000000-00-0
UN Number:	Not reported
Amount of Material:	0
Unit of Measure:	UNKNOWN AMOUNT
Name of Material:	OIL, MISC: LUBRICATING
If Reached Water:	YES
Amount in Water:	0
Unit of Measure Reach Water:	UNKNOWN AMOUNT

BG1845 WSW < 1/8 0.117 mi. 617 ft. | **TRI-MET LIGHT RAIL - 11TH & MORRISON**
SW 11TH & MORRISON
PORTLAND, OR 97205 | **OR ECSI FINDS** | **1006857564 N/A**

Site 14 of 17 in cluster BG

Relative: Higher

Actual: 81 ft.

ECSI:

State ID Number:	174
Brown ID:	0
Study Area:	False
Region ID:	2
Legislatve ID:	0
Investigation:	Suspect
FACA ID:	8886
Further Action:	260
Lat/Long (dms):	45 31 12.40 / -122 41 .60
County Code:	26.00
Score Value:	Not reported
Cerclis ID:	Not reported
Township Coord.:	1.00
Township Zone:	N
Range Coord:	1.00
Range Zone:	E
Section Coord:	33
Qtr Section:	Not reported
Tax Lots:	Not reported
Size:	Not reported
NPL:	False
Orphan:	False
Updated By:	GWISTAR
Update Date:	02/26/2009
Created Date:	08/16/1988
Decode For RegionID:	Northwest Region
Decode For BrownID:	Not reported
Decode For Furtheract:	Low
Decode For Investstat:	Suspect
Decode For Legislative:	Not reported

Hazardous Release:

Substance ID.:	121051
Haz Release ID:	385634
Qty Released:	Unknown
Date Released:	Unknown
Update Date:	08/16/1988
Update By:	Not reported
Substance Code:	1330-20-7
Substance Name:	XYLENEs
Substance Abbrev.:	Not reported
Substance Category ID:	8526
Substance Category:	Volatiles
Category Level:	Not reported
Created By:	Not reported
Created Date:	12/17/2002
Substance Category ID:	8526
Substance Category:	Volatiles
Category Level:	Not reported
Created By:	Not reported
Created Date:	12/17/2002
Substance Alias ID:	317017
Sub Alias Name:	DIMETHYLBENZENEs

TRI-MET LIGHT RAIL - 11TH & MORRISON (Continued) **1006857564**

Substance Alias ID: 317018
Sub Alias Name: XYLOLs
Sampling Result ID: 345183
Feature Id: Not reported
Hazard Release Id: 385634
Medium: 703
Substance Abbrev.: Not reported
Unit Code: Not reported
Observation: False
Owner Operator: False
Lab Data: False
Sample Depth: Not reported
Start Date: Not reported
End Date: Not reported
Min Concentration: Not reported
Max Concentration: Not reported
Sample Comment: 2 ppm
Last Update By: CONV
Update Date: 09/13/1994
Decode for MediumID: Soil

Substance ID.: 120883
Haz Release ID: 382897
Qty Released: Unknown
Date Released: Unknown
Update Date: 08/16/1988
Update By: Not reported
Substance Code: 108-88-3
Substance Name: TOLUENE
Substance Abbrev.: Not reported
Substance Category ID: 8520
Substance Category: Volatiles
Category Level: Not reported
Created By: Not reported
Created Date: 12/17/2002
Substance Category ID: 8520
Substance Category: Volatiles
Category Level: Not reported
Created By: Not reported
Created Date: 12/17/2002
Substance Alias ID: 316466
Sub Alias Name: BENZENE,METHYL-
Substance Alias ID: 316467
Sub Alias Name: METHACIDE
Substance Alias ID: 316468
Sub Alias Name: METHYLBENZENE
Substance Alias ID: 316469
Sub Alias Name: METHYLBENZOL
Substance Alias ID: 316470
Sub Alias Name: PHENYLMETHANE
Substance Alias ID: 316471
Sub Alias Name: TOLUOL
Sampling Result ID: 346036
Feature Id: Not reported
Hazard Release Id: 382897
Medium: 703
Substance Abbrev.: Not reported

TRI-MET LIGHT RAIL - 11TH & MORRISON (Continued) **1006857564**

Unit Code: Not reported
Observation: False
Owner Operator: False
Lab Data: False
Sample Depth: Not reported
Start Date: Not reported
End Date: Not reported
Min Concentration: Not reported
Max Concentration: Not reported
Sample Comment: 126 ppm
Last Update By: CONV
Update Date: 09/13/1994
Decode for MediumID: Soil

Narrative:

NARR ID: 5729873
NARR Code: Contamination
Created By: Not reported
Created Date: 12/17/2002
Updated By: Not reported
Updated Date: 12/17/2002
Decode for NarcdID: Contamination
NARR Comments: Solvent contamination was found in 1 tree well and suspected in others because they had a <quot>solvent like<quot> smell. Trees were planted, are apparently growing, and NWR is satisfied with results. Revisit.

NARR ID: 5729874
NARR Code: Hazardous Substance/Waste Types
Created By: Not reported
Created Date: 12/17/2002
Updated By: Not reported
Updated Date: 12/17/2002
Decode for NarcdID: Hazardous Substance/Waste Types
NARR Comments: toluene, xylene

NARR ID: 5729875
NARR Code: Manner of Release
Created By: Not reported
Created Date: 12/17/2002
Updated By: Not reported
Updated Date: 12/17/2002
Decode for NarcdID: Manner of Release
NARR Comments: Dumping. Time of release: unknown

NARR ID: 5729876
NARR Code: Pathways Other Hazards
Created By: Not reported
Created Date: 12/17/2002
Updated By: Not reported
Updated Date: 12/17/2002
Decode for NarcdID: Pathways & Other Hazards
NARR Comments: There does not appear to be much of a hazard. Possible de minimis screen.

Permit:

Permit Agency: DEQ/SW
Permit Number: 174

TRI-MET LIGHT RAIL - 11TH & MORRISON (Continued) **1006857564**

Permit Type: SW Disposal
Comments: Closed 1976.

Administrative Action:
Action ID: 9424
Region: Headquarters
Complete Date: Not reported
Rank Value: 0
Cleanup Flag: False
Created Date: 12/17/2002
Decode for AgencyID: Department of Environmental Quality
Decode for RegionID: Headquarters
Category: Administrative Action
Action Code Flag: False
Action: Site added to database
Further Action: Not reported
Comments: Not reported

Action ID: 9508
Region: Headquarters
Complete Date: 02/12/1994
Rank Value: 0
Cleanup Flag: False
Created Date: 12/17/2002
Decode for AgencyID: Department of Environmental Quality
Decode for RegionID: Headquarters
Category: Remedial Action
Action Code Flag: False
Action: Site Screening recommended (EV)
Further Action: Low
Comments: Not reported

Operations:
Operation Id: 131583
Operation Status: Active
Common Name: Tri-Met Light Rail
Yrs of Operation: 1986 - present
Comments: light rail line
Updated Date: 08/27/1998
Updated By: kpd
Decode for OpstatID: Active
Operations SIC Id: 195479
SIC Code: 4111
Created By: Not reported
Created Date: 12/17/2002

FINDS:

Registry ID: 110014199964

Environmental Interest/Information System
OR-DEQ (Oregon - Department Of Environmental Quality) is a regulatory agency whose job is to protect the quality of Oregon's Environment. DEQ uses a combination of technical assistance, inspections and permitting to help public and private facilities and citizens understand and comply with state and federal environmental regulations.

TRI-MET LIGHT RAIL - 11TH & MORRISON (Continued) **1006857564**

Click this hyperlink while viewing on your computer to access additional FINDS: detail in the EDR Site Report.

BG1846
WSW
< 1/8
0.117 mi.
617 ft.

TRI-MET LIGHT RAIL - SW 11TH AVE & MORRISON AVE
SW 11TH AVE & SW MORRISON AVE
PORTLAND, OR

OR RGA HWS **S115338744**
N/A

Site 15 of 17 in cluster BG

Relative:
Higher

Actual:
81 ft.

RGA HWS:

1997	TRI-MET LIGHT RAIL - SW 11TH AVE & MORRISON AVE	SW 11TH AVE & SW MORRISON AVE
1996	TRI-MET LIGHT RAIL - SW 11TH AVE & MORRISON AVE	SW 11TH AVE & SW MORRISON AVE
1995	TRI-MET LIGHT RAIL - SW 11TH AVE & MORRISON AVE	SW 11TH AVE & SW MORRISON AVE

BG1847
WSW
< 1/8
0.117 mi.
617 ft.

TRI-MET LIGHT RAIL - 11TH & MORRISON
SW 11TH AVE & SW MORRISON AVE
PORTLAND, OR

OR RGA HWS **S115338740**
N/A

Site 16 of 17 in cluster BG

Relative:
Higher

Actual:
81 ft.

RGA HWS:

2008	TRI-MET LIGHT RAIL - 11TH & MORRISON	SW 11TH AVE & SW MORRISON AVE
2007	TRI-MET LIGHT RAIL - 11TH & MORRISON	SW 11TH AVE & SW MORRISON AVE
2006	TRI-MET LIGHT RAIL - 11TH & MORRISON	SW 11TH AVE & SW MORRISON AVE
2005	TRI-MET LIGHT RAIL - 11TH & MORRISON	SW 11TH AVE & SW MORRISON AVE
2004	TRI-MET LIGHT RAIL - 11TH & MORRISON	SW 11TH AVE & SW MORRISON AVE
2003	TRI-MET LIGHT RAIL - 11TH & MORRISON	SW 11TH AVE & SW MORRISON AVE
2002	TRI-MET LIGHT RAIL - 11TH & MORRISON	SW 11TH AVE & SW MORRISON AVE
2001	TRI-MET LIGHT RAIL - 11TH & MORRISON	SW 11TH AVE & SW MORRISON AVE
2000	TRI-MET LIGHT RAIL - 11TH & MORRISON	SW 11TH AVE & SW MORRISON AVE
1999	TRI-MET LIGHT RAIL - 11TH & MORRISON	SW 11TH AVE & SW MORRISON AVE
1998	TRI-MET LIGHT RAIL - 11TH & MORRISON	SW 11TH AVE & SW MORRISON AVE

BI1848 SW < 1/8 0.118 mi. 623 ft. | **AC HOTEL 888 SW 3RD AVE. PORTLAND, OR 97204** | **OR ECSI OR VCP** | **S118337466 N/A**

Site 16 of 17 in cluster BI

Relative: Higher

Actual: 46 ft.

ECSI:

State ID Number:	5979
Brown ID:	0
Study Area:	False
Region ID:	2
Legislatve ID:	0
Investigation:	No Further Action
FACA ID:	136912
Further Action:	0
Lat/Long (dms):	45 31 1.20 / -122 40 32.90
County Code:	26.00
Score Value:	Not reported
Cerclis ID:	Not reported
Township Coord.:	1.00
Township Zone:	S
Range Coord:	1.00
Range Zone:	E
Section Coord:	3
Qtr Section:	BA
Tax Lots:	6100
Size:	0.23 acres
NPL:	False
Orphan:	False
Updated By:	PSEIDEL
Update Date:	01/03/2017
Created Date:	07/27/2015
Decode For RegionID:	Northwest Region
Decode For BrownID:	Not reported
Decode For Furtheract:	Not reported
Decode For Investstat:	No Further Action
Decode For Legislative:	Not reported

Narrative:

NARR ID:	5756544
NARR Code:	Data Sources
Created By:	PSEIDEL
Created Date:	12/30/2016
Updated By:	PSEIDEL
Updated Date:	12/30/2016
Decode for NarcdID:	Data Sources

NARR Comments: 1) Expanded Phase I Environmental Site Assessment; 820 838 SW 3rd Avenue Property; Portland, Oregon, prepared by Parametrix, dated May 22, 2007 (Parametrix, 2007); 2) Phase II ESA Data Gap Report; SW 3rd Avenue and Taylor Street; Portland, Oregon, prepared by Ash Creek Associates, dated January 9, 2013 (Ash Creek, 2013); 3) Phase I Environmental Site Assessment; Proposed AC Hotel; Portland, Oregon, prepared by GeoDesign, dated November 18, 2014 (GeoDesign, 2014); and, 4) Report of Limited Subsurface Explorations; Proposed AC Hotel; Portland, Oregon, prepared by GeoDesign, dated April 22, 2015 (GeoDesign, 2015).

NARR ID:	5755752
NARR Code:	Site Location
Created By:	KDANA

AC HOTEL (Continued) **S118337466**

Created Date: 07/27/2015
Updated By: KDANA
Updated Date: 07/27/2015
Decode for NarcdID: Site Location
NARR Comments: Located on the NE corner of the intersection of SW 3rd Avenue and Taylor Street

NARR ID: 5756549
NARR Code: Remedial Action
Created By: PSEIDEL
Created Date: 01/03/2017
Updated By: PSEIDEL
Updated Date: 01/03/2017
Decode for NarcdID: Remedial Action
NARR Comments: Based on findings from GeoDesign s investigation in 2015 and preceding investigations, Soil in the range of 0 to 5 feet bgs on the northeast corner of the site was excavated and transported to the Hillsboro Landfill (Subtitle D) for disposal. In total, approximately 704 tons of soil were removed and disposed of at Hillsboro Landfill. After completion of the soil removal, additional mass excavation occurred in support of hotel construction from late September through November 2015. Soil removed in this phase of site work met DEQ Clean Fill standards. After completion of all excavation, remaining soil met DEQ risk-based criteria.

NARR ID: 5756543
NARR Code: 1922
Created By: PSEIDEL
Created Date: 12/30/2016
Updated By: PSEIDEL
Updated Date: 01/03/2017
Decode for NarcdID: Current Site Summary Statement
NARR Comments: (12/30/2016-PRS)The site was used as commercial and office space from at least 1889 until the late 1990 s or early 2000 s when structures were demolished. Subsequently, the site sat vacant until the time environmental investigations began in 2007 and were completed in 2014. The site is now developed as a hotel. Several rounds of investigation were performed in 2007, 2013 and 2015 including groundwater, surface and subsurface soil, and soil gas. Various samples were analyzed for metals, total petroleum hydrocarbons and VOCs. Groundwater is not impacted, is not currently used, and has no expectation of any future use. Detections of VOCs in soil gas samples were below applicable screening values, with the exception of chloroform, which is believed to be unrelated to any site release. Concentrations of metals in soil samples were generally consistent with background with the exception of lead and mercury. Lead and mercury contaminated soil was excavated and disposed at the Hillsboro landfill. Remaining soil met clean fill criteria and was excavated to a depth of 15 feet below ground surface (bgs) for construction site preparation. Confirmation samples taken on sidewalls and floor of the excavation are all below RBCs. The site is currently re-developed as a Hotel with hardscaping covering the entire property footprint. There is no current exposure or opportunity for contact with soil, and remaining soil is documented with only lead above background in one sample, but below the RBC. Based on the foregoing findings, DEQ has issued an NFA determination for the site.

AC HOTEL (Continued) **S118337466**

Administrative Action:

Action ID: 9424
Region: Not reported
Complete Date: 07/27/2015
Rank Value: Not reported
Cleanup Flag: False
Created Date: 07/27/2015
Decode for AgencyID: Department of Environmental Quality
Decode for RegionID: Not reported
Category: Administrative Action
Action Code Flag: False
Action: Site added to database
Further Action: Not reported
Comments: Not reported

Action ID: 9519
Region: Northwestern Region
Complete Date: 09/21/2015
Rank Value: Not reported
Cleanup Flag: False
Created Date: 07/27/2015
Decode for AgencyID: Department of Environmental Quality
Decode for RegionID: Northwest Region
Category: Remedial Action
Action Code Flag: False
Action: VCS Waiting List
Further Action: 0
Comments: Not reported

Action ID: 9435
Region: Northwestern Region
Complete Date: 01/03/2017
Rank Value: Not reported
Cleanup Flag: False
Created Date: 09/21/2015
Decode for AgencyID: Department of Environmental Quality
Decode for RegionID: Northwest Region
Category: Remedial Action
Action Code Flag: False
Action: Independent Cleanup Program
Further Action: 0
Comments: Not reported

Action ID: 9443
Region: Northwestern Region
Complete Date: 01/03/2017
Rank Value: Not reported
Cleanup Flag: True
Created Date: 01/03/2017
Decode for AgencyID: Department of Environmental Quality
Decode for RegionID: Northwest Region
Category: Remedial Action
Action Code Flag: False
Action: NO FURTHER STATE ACTION REQUIRED
Further Action: 0
Comments: Not reported

AC HOTEL (Continued) **S118337466**

VCS:

ECS Site ID:	5979
Facility Size:	0.23 acres
Action:	NO FURTHER STATE ACTION REQUIRED
Start Date:	01/03/2017
End Date:	01/03/2017
Facility Status:	Completed
Program:	ICP
Latitude:	45.517
Longitude:	-122.6758

BF1849 **NATIONAL LAUNDRY CO** **EDR Hist Cleaner** **1009482994**
WSW **802 SW 10TH AVE** **N/A**
< 1/8 **PORTLAND, OR**
0.118 mi.
623 ft. **Site 33 of 33 in cluster BF**

Relative:
Higher

Actual:
85 ft.

EDR Hist Cleaner

Year:	Name:	Type:
1940	NATIONAL LAUNDRY CO	CLEANERS AND DYERS
1940	NATIONAL LAUNDRY CO	DYERS AND CLEANERS
1940	NATIONAL LAUNDRY CO.	LAUNDRIES
1940	NATIONAL LAUNDRY CO	CLOTHES PRESSERS AND CLEANERS
1950	NATIONAL LAUNDRY CO	LAUNDRIES

BW1850 **OR SPILLS** **S103696395**
WSW **7TH TAYLOR SW** **N/A**
< 1/8 **PORTLAND, OR 97206**
0.119 mi.
626 ft. **Site 2 of 6 in cluster BW**

Relative:
Higher

Actual:
71 ft.

OR SPILLS:

Facility ID:	1999-0376
Incident Status:	Archive
Material:	Not reported
Quantity:	25
Unit of Measure:	Gallons
Release Date:	02/04/1999
Description:	Hydraulic line on cement Truck broke, 25 gal to asphult- rain may have washed some to storm drain
Lat/Long:	45.4833 / -122.5962
Source:	Motor Vehicle - Commercial
Media:	Not reported
Responsible Company:	Lone Star Northwest, Inc.
Responsible Address:	Not reported
Responsible City,St,Zip:	Not reported

BQ1851
SE
< 1/8
0.119 mi.
628 ft.

HEATING OIL TANK
820 SE ALDER ST
PORTLAND, OR 97214

Site 3 of 4 in cluster BQ

OR LUST **S118452371**
N/A

Relative:
Higher

Actual:
46 ft.

LUST:

Region:	North Western Region
Facility ID:	26-15-1576
Cleanup Received Date:	11/10/2015
Cleanup Start Date:	Not reported
Cleanup Complete Date:	**12/03/2015**
Decode for Region:	**North West Region**

BG1852
WSW
< 1/8
0.119 mi.
630 ft.

DOMESTIC FINISH FRENCH LAUNDRY
733 SW 11TH AVE
PORTLAND, OR

Site 17 of 17 in cluster BG

EDR Hist Cleaner **1009482603**
N/A

Relative:
Higher

Actual:
82 ft.

EDR Hist Cleaner

Year:	Name:	Type:
1935	DOMESTIC FINISH FRENCH LAUNDRY	LAUNDRIES
1940	DOMESTIC FINISH FRENCH LAUNDRY	LAUNDRIES

BQ1853
ESE
< 1/8
0.120 mi.
635 ft.

UNITED SALAD CO. (GARAGE)
939 SE ALDER
PORTLAND, OR 97214

Site 4 of 4 in cluster BQ

OR UST **U000432750**
N/A

Relative:
Higher

Actual:
54 ft.

UST:

Facility ID:	9183
Facility Telephone:	(503) 232-7170
Permittee Name:	GENE BYERS
Number of Permitted Tanks:	Not reported
Active Tanks:	Not reported
Decommissioned Tanks:	2
Number of Tanks:	2

BP1854
WNW
< 1/8
0.120 mi.
636 ft.

HEATING OIL TANK
NW CORNER OF NW 12TH AND NW FLANDERS
PORTLAND, OR

Site 16 of 20 in cluster BP

OR RGA LUST **S115400577**
N/A

Relative:
Higher

Actual:
44 ft.

RGA LUST:

2012	HEATING OIL TANK	NW CORNER OF NW 12TH AND NW FLANDERS

BP1855
WNW
< 1/8
0.120 mi.
636 ft.

BURLINGTON NORTHERN LOT
NW CORNER OF NW 12TH AND NW FLANDERS
PORTLAND, OR

OR RGA LUST **S115358136**
N/A

Site 17 of 20 in cluster BP

Relative:
Higher

Actual:
44 ft.

RGA LUST:

2011	BURLINGTON NORTHERN LOT	NW CORNER OF NW 12TH AND NW FLANDERS
2010	BURLINGTON NORTHERN LOT	NW CORNER OF NW 12TH AND NW FLANDERS
2009	BURLINGTON NORTHERN LOT	NW CORNER OF NW 12TH AND NW FLANDERS
2008	BURLINGTON NORTHERN LOT	NW CORNER OF NW 12TH AND NW FLANDERS
2007	BURLINGTON NORTHERN LOT	NW CORNER OF NW 12TH AND NW FLANDERS
2002	BURLINGTON NORTHERN LOT	NW CORNER OF NW 12TH AND NW FLANDERS

BP1856
WNW
< 1/8
0.120 mi.
636 ft.

BURLINGTON NORTHERN LOT
NW CORNER OF NW 12TH AND NW FLANDER
PORTLAND, OR

OR RGA LUST **S115358135**
N/A

Site 18 of 20 in cluster BP

Relative:
Higher

Actual:
44 ft.

RGA LUST:

2006	BURLINGTON NORTHERN LOT	NW CORNER OF NW 12TH AND NW FLANDER
2005	BURLINGTON NORTHERN LOT	NW CORNER OF NW 12TH AND NW FLANDER

BP1857
WNW
< 1/8
0.120 mi.
636 ft.

HICKS CHATTEN ENGRAVING COMPANY
415 NW 11TH
PORTLAND, OR 97209

RCRA NonGen / NLR **1000272192**
FINDS **ORD009032350**
ECHO

Site 19 of 20 in cluster BP

Relative:
Higher

Actual:
43 ft.

RCRA NonGen / NLR:

Date form received by agency:	12/01/1997
Facility name:	HICKS CHATTEN ENGRAVING COMPANY
Facility address:	415 NW 11TH PORTLAND, OR 97209
EPA ID:	ORD009032350
Mailing address:	415 NW 11TH AVE PORTLAND, OR 97209
Contact:	WILLIAM PEARSON
Contact address:	415 NW 11TH AVE PORTLAND, OR 97209
Contact country:	US
Contact telephone:	503-228-9686
Contact email:	Not reported
EPA Region:	10
Classification:	Non-Generator
Description:	Handler: Non-Generators do not presently generate hazardous waste

Owner/Operator Summary:

Owner/operator name:	RONO CORPORATION
Owner/operator address:	1618 SW 1ST AVE SUITE P-13 PORTLAND, OR 97201

HICKS CHATTEN ENGRAVING COMPANY (Continued) **1000272192**

Owner/operator country: US
Owner/operator telephone: 503-222-4411
Owner/operator email: Not reported
Owner/operator fax: Not reported
Owner/operator extension: Not reported
Legal status: Private
Owner/Operator Type: Owner
Owner/Op start date: 12/01/1997
Owner/Op end date: Not reported

Owner/operator name: HICKS CHATTEN ENGRAVING COMPANY
Owner/operator address: 415 NW 11TH AVE
PORTLAND, OR 97209
Owner/operator country: US
Owner/operator telephone: 503-228-9686
Owner/operator email: Not reported
Owner/operator fax: Not reported
Owner/operator extension: Not reported
Legal status: Other
Owner/Operator Type: Operator
Owner/Op start date: 12/01/1997
Owner/Op end date: Not reported

Handler Activities Summary:
U.S. importer of hazardous waste: No
Mixed waste (haz. and radioactive): No
Recycler of hazardous waste: No
Transporter of hazardous waste: No
Treater, storer or disposer of HW: No
Underground injection activity: No
On-site burner exemption: No
Furnace exemption: No
Used oil fuel burner: No
Used oil processor: No
User oil refiner: No
Used oil fuel marketer to burner: No
Used oil Specification marketer: No
Used oil transfer facility: No
Used oil transporter: No

Historical Generators:
Date form received by agency: 03/13/1997
Site name: HICKS CHATTEN ENGRAVING COMPANY
Classification: Not a generator, verified

Date form received by agency: 04/23/1996
Site name: HICKS CHATTEN ENGRAVING COMPANY
Classification: Not a generator, verified

Date form received by agency: 03/29/1995
Site name: HICKS CHATTEN ENGRAVING COMPANY
Classification: Not a generator, verified

Date form received by agency: 02/05/1993
Site name: HICKS CHATTEN ENGRAVING COMPANY
Classification: Not a generator, verified

HICKS CHATTEN ENGRAVING COMPANY (Continued) **1000272192**

Date form received by agency: 04/01/1992
Site name: HICKS CHATTEN ENGRAVING COMPANY
Classification: Not a generator, verified

Hazardous Waste Summary:

. Waste code: D001
. Waste name: IGNITABLE WASTE

. Waste code: D002
. Waste name: CORROSIVE WASTE

. Waste code: D039
. Waste name: TETRACHLOROETHYLENE

. Waste code: F002
. Waste name: THE FOLLOWING SPENT HALOGENATED SOLVENTS: TETRACHLOROETHYLENE, METHYLENE CHLORIDE, TRICHLOROETHYLENE, 1,1,1-TRICHLOROETHANE, CHLOROBENZENE, 1,1,2-TRICHLORO-1,2,2-TRIFLUOROETHANE, ORTHO-DICHLOROBENZENE, TRICHLOROFLUOROMETHANE, AND 1,1,2, TRICHLOROETHANE; ALL SPENT SOLVENT MIXTURES/BLENDS CONTAINING, BEFORE USE, A TOTAL OF TEN PERCENT OR MORE (BY VOLUME) OF ONE OR MORE OF THE ABOVE HALOGENATED SOLVENTS OR THOSE SOLVENTS LISTED IN F001, F004, AND F005; AND STILL BOTTOMS FROM THE RECOVERY OF THESE SPENT SOLVENTS AND SPENT SOLVENT MIXTURES.

. Waste code: F003
. Waste name: THE FOLLOWING SPENT NONHALOGENATED SOLVENTS: XYLENE, ACETONE, ETHYL ACETATE, ETHYL BENZENE, ETHYL ETHER, METHYL ISOBUTYL KETONE, N-BUTYL ALCOHOL, CYCLOHEXANONE, AND METHANOL; ALL SPENT SOLVENT MIXTURES/BLENDS CONTAINING, BEFORE USE, ONLY THE ABOVE SPENT NONHALOGENATED SOLVENTS; AND ALL SPENT SOLVENT MIXTURES/BLENDS CONTAINING, BEFORE USE, ONE OR MORE OF THE ABOVE NONHALOGENATED SOLVENTS, AND A TOTAL OF TEN PERCENT OR MORE (BY VOLUME) OF ONE OR MORE OF THOSE SOLVENTS LISTED IN F001, F002, F004, AND F005; AND STILL BOTTOMS FROM THE RECOVERY OF THESE SPENT SOLVENTS AND SPENT SOLVENT MIXTURES.

Violation Status: No violations found

FINDS:

Registry ID: 110004779008

Environmental Interest/Information System
RCRAInfo is a national information system that supports the Resource Conservation and Recovery Act (RCRA) program through the tracking of events and activities related to facilities that generate, transport, and treat, store, or dispose of hazardous waste. RCRAInfo allows RCRA program staff to track the notification, permit, compliance, and corrective action activities required under RCRA.

Click this hyperlink while viewing on your computer to access additional FINDS: detail in the EDR Site Report.

HICKS CHATTEN ENGRAVING COMPANY (Continued) **1000272192**

ECHO:
Envid: 1000272192
Registry ID: 110004779008
DFR URL: http://echo.epa.gov/detailed-facility-report?fid=110004779008

BI1858
SW
< 1/8
0.121 mi.
638 ft.

PORTLAND GARAGE GAS STATION **EDR Hist Auto** **1009496384**
938 SW 5TH AVE **N/A**
PORTLAND, OR

Site 17 of 17 in cluster BI

Relative:
Higher

Actual:
60 ft.

EDR Hist Auto

Year:	Name:	Type:
1935	MC GIRR CHAS H	GASOLINE AND OIL SERVICE STATIONS
1940	MILLER S SERVICE STATION	GASOLINE AND OIL SERVICE STATIONS
1950	MILLER S SERVICE STATION	GASOLINE STATIONS
1955	PORTLAND GARAGE GAS STATION	GASOLINE STATIONS

BH1859
NE
< 1/8
0.121 mi.
639 ft.

COLISEUM TIRE & SERVICE CENTER #5320 **OR RGA LUST** **S115360605**
916 NE GRAND AVE **N/A**
PORTLAND, OR

Site 13 of 16 in cluster BH

Relative:
Higher

Actual:
120 ft.

RGA LUST:

2012	COLISEUM TIRE & SERVICE CENTER #5320	916 NE GRAND AVE
2011	COLISEUM TIRE & SERVICE CENTER #5320	916 NE GRAND AVE
2010	COLISEUM TIRE & SERVICE CENTER #5320	916 NE GRAND AVE
2009	COLISEUM TIRE & SERVICE CENTER #5320	916 NE GRAND AVE
2008	COLISEUM TIRE & SERVICE CENTER #5320	916 NE GRAND AVE
2007	COLISEUM TIRE & SERVICE CENTER #5320	916 NE GRAND AVE
2006	COLISEUM TIRE & SERVICE CENTER #5320	916 NE GRAND AVE
2005	COLISEUM TIRE & SERVICE CENTER #5320	916 NE GRAND AVE
2002	COLISEUM TIRE & SERVICE CENTER #5320	916 NE GRAND AVE

BH1860
NE
< 1/8
0.121 mi.
639 ft.

COLISEUM TIRE & SERVICE CENTER #5320 **FINDS** **1006845046**
916 NE GRAND AVE **N/A**
PORTLAND, OR 97232

Site 14 of 16 in cluster BH

Relative:
Higher

Actual:
120 ft.

FINDS:

Registry ID: 110014068105

COLISEUM TIRE & SERVICE CENTER #5320 (Continued) **1006845046**

Environmental Interest/Information System

OR-DEQ (Oregon - Department Of Environmental Quality) is a regulatory agency whose job is to protect the quality of Oregon's Environment. DEQ uses a combination of technical assistance, inspections and permitting to help public and private facilities and citizens understand and comply with state and federal environmental regulations.

Click this hyperlink while viewing on your computer to access additional FINDS: detail in the EDR Site Report.

BH1861
NE
< 1/8
0.121 mi.
639 ft.

COLISEUM TIRE & SERVICE CENTER #5320 **OR LUST** **U000433535**
916 NE GRAND AVE **OR UST** **N/A**
PORTLAND, OR 97232

Site 15 of 16 in cluster BH

Relative:
Higher

Actual:
120 ft.

LUST:

Region:	North Western Region
Facility ID:	26-93-0200
Cleanup Received Date:	11/08/1993
Cleanup Start Date:	11/08/1993
Cleanup Complete Date:	**04/18/1995**
Decode for Region:	**North West Region**

UST:

Facility ID:	8747
Facility Telephone:	(503)235-2116
Permittee Name:	CHARLES JOHNSON, MANAGER
Number of Permitted Tanks:	Not reported
Active Tanks:	Not reported
Decommissioned Tanks:	Not reported
Number of Tanks:	1

BH1862
NE
< 1/8
0.121 mi.
639 ft.

COLISEUM TIRE & SERVICE CENTER **OR RGA LUST** **S115360606**
916 NE GRAND AVE **N/A**
PORTLAND, OR

Site 16 of 16 in cluster BH

Relative:
Higher

Actual:
120 ft.

RGA LUST:

2004	COLISEUM TIRE & SERVICE CENTER	916 NE GRAND AVE
2003	COLISEUM TIRE & SERVICE CENTER	916 NE GRAND AVE

BR1863 **TATA PORTLAND** **FINDS** **1023397790**
West **1225 W BURNSIDE ST** **N/A**
< 1/8 **PORTLAND, OR 97209**
0.121 mi.
639 ft. **Site 3 of 9 in cluster BR**

Relative:
Higher

Actual:
70 ft.

FINDS:

Registry ID: 110067388133

Environmental Interest/Information System
COMPLIANCE AND EMISSIONS REPORTING

Click this hyperlink while viewing on your computer to access additional FINDS: detail in the EDR Site Report.

BR1864 **SMITH A B CHEVROLET CO** **EDR Hist Auto** **1009486036**
West **1227 W BURNSIDE** **N/A**
< 1/8 **PORTLAND, OR**
0.121 mi.
639 ft. **Site 4 of 9 in cluster BR**

Relative:
Higher

Actual:
70 ft.

EDR Hist Auto

Year:	Name:	Type:
1940	SMITH A B CHEVROLET CO	AUTOMOBILE REPAIRING
1940	SMITH A B CHEVROLET CO	AUTOMOBILE SERVICE
1950	SMITH A B CHEVROLET CO	AUTOMOBILE REPAIRING
1955	SMITH A B CHEVROLET CO	AUTOMOBILE REPAIRING

BR1865 **BREWERY BLOCK 1** **FINDS** **1023533925**
West **1225 W BURNSIDE ST** **N/A**
< 1/8 **PORTLAND, OR 97209**
0.121 mi.
639 ft. **Site 5 of 9 in cluster BR**

Relative:
Higher

Actual:
70 ft.

FINDS:

Registry ID: 110069230898

Environmental Interest/Information System
ICIS (Integrated Compliance Information System) is the Integrated Compliance Information System and provides a database that, when complete, will contain integrated Enforcement and Compliance information across most of EPA's programs. The vision for ICIS is to replace EPA's independent databases that contain Enforcement data with a single repository for that information. Currently, ICIS contains all Federal Administrative and Judicial enforcement actions. This information is maintained in ICIS by EPA in the Regional offices and it Headquarters. A future release of ICIS will replace the Permit Compliance System (PCS) which supports the NPDES and will integrate that information with Federal actions already in the system. ICIS also has the capability to track other activities occurring in the Region that support Compliance and Enforcement programs. These include; Incident Tracking, Compliance Assistance, and Compliance Monitoring.

BREWERY BLOCK 1 (Continued) **1023533925**

Click this hyperlink while viewing on your computer to access additional FINDS: detail in the EDR Site Report.

1866
NNW
< 1/8
0.121 mi.
640 ft.

WILLAMETTE RIVER 300 YDS DOWNSTREAM OF STEEL BRIDGE
PORTLAND, OR 97209

OR SPILLS **S118869544**
N/A

Relative:
Higher

Actual:
8 ft.

OR SPILLS:

Facility ID:	2016-1696
Incident Status:	Closed
Material:	Oil - Crude
Quantity:	Unknown
Unit of Measure:	UNK
Release Date:	07/16/2016
Description:	Citizen reports while on the Willamette River his boat passed through a sheen estimated to be 50 feet wide by 200 yards long. He further indicated that it smelled like oil (a lot like crude). At the time he saw a train parked on the steel bridge and feels that the oil came from the train. The sheen was near the grain silos but was moving down stream with the current.
Lat/Long:	45.52909 / -122.67100
Source:	Unknown
Media:	Surface Water
Responsible Company:	Not reported
Responsible Address:	Not reported
Responsible City,St,Zip:	Not reported

BR1867
West
< 1/8
0.122 mi.
643 ft.

FORMER CHEVY WENTWORTH
1235 W BURNSIDE STREET
PORTLAND, OR 97209

Site 6 of 9 in cluster BR

OR LUST **S104657979**
N/A

Relative:
Higher

Actual:
71 ft.

LUST:

Region:	North Western Region
Facility ID:	26-00-0442
Cleanup Received Date:	03/31/2000
Cleanup Start Date:	03/31/2000
Cleanup Complete Date:	**03/15/2001**
Decode for Region:	**North West Region**

BR1868
West
< 1/8
0.122 mi.
643 ft.

FORMER CHEVY WENTWORTH
1235 W BURNSIDE STREET
PORTLAND, OR

Site 7 of 9 in cluster BR

OR RGA LUST **S115366018**
N/A

Relative:
Higher

Actual:
71 ft.

RGA LUST:

2012	FORMER CHEVY WENTWORTH	1235 W BURNSIDE STREET
2011	FORMER CHEVY WENTWORTH	1235 W BURNSIDE STREET

FORMER CHEVY WENTWORTH (Continued) **S115366018**

2010	FORMER CHEVY WENTWORTH	1235 W BURNSIDE STREET
2009	FORMER CHEVY WENTWORTH	1235 W BURNSIDE STREET
2008	FORMER CHEVY WENTWORTH	1235 W BURNSIDE STREET
2007	FORMER CHEVY WENTWORTH	1235 W BURNSIDE STREET
2006	FORMER CHEVY WENTWORTH	1235 W BURNSIDE STREET
2005	FORMER CHEVY WENTWORTH	1235 W BURNSIDE STREET
2004	FORMER CHEVY WENTWORTH	1235 W BURNSIDE STREET
2003	FORMER CHEVY WENTWORTH	1235 W BURNSIDE STREET
2002	FORMER CHEVY WENTWORTH	1235 W BURNSIDE STREET

BR1869
West
< 1/8
0.122 mi.
643 ft.

FORMER CHEVY WENTWORTH **FINDS** **1006868827**
1235 W BURNSIDE STREET **N/A**
PORTLAND, OR 97209

Site 8 of 9 in cluster BR

Relative:
Higher

Actual:
71 ft.

FINDS:

Registry ID: 110014317774

Environmental Interest/Information System
OR-DEQ (Oregon - Department Of Environmental Quality) is a regulatory agency whose job is to protect the quality of Oregon's Environment. DEQ uses a combination of technical assistance, inspections and permitting to help public and private facilities and citizens understand and comply with state and federal environmental regulations.

Click this hyperlink while viewing on your computer to access additional FINDS: detail in the EDR Site Report.

BR1870
West
< 1/8
0.122 mi.
643 ft.

SMITH A B CHEVROLET CO **EDR Hist Auto** **1009486085**
1235 W BURNSIDE **N/A**
PORTLAND, OR

Site 9 of 9 in cluster BR

Relative:
Higher

Actual:
71 ft.

EDR Hist Auto

Year:	Name:	Type:
1940	SMITH A B CHEVROLET CO	AUTOMOBILE REPAIRING
1940	SMITH A B CHEVROLET CO	AUTOMOBILE SERVICE
1950	SMITH A B CHEVROLET CO	AUTOMOBILE REPAIRING
1955	SMITH A B CHEVROLET CO	AUTOMOBILE REPAIRING

BW1871 **OR SPILLS** **S118182844**
WSW **920 SW 6TH AVE** **N/A**
< 1/8 **PORTLAND, OR 97204**
0.122 mi.
644 ft. **Site 3 of 6 in cluster BW**

Relative:
Higher

Actual:
67 ft.

OR SPILLS:

Facility ID:	1997-0131
Incident Status:	Archive
Material:	Not reported
Quantity:	Not reported
Unit of Measure:	Not reported
Release Date:	01/07/1997
Description:	Storm/flooding damaged/destroyed transformers/capacitors/batteries etc. Along power lines and substations.
Lat/Long:	45.5175 / -122.6773
Source:	Electrical Equipment
Media:	Not reported
Responsible Company:	Not reported
Responsible Address:	Not reported
Responsible City,St,Zip:	Not reported

BW1872 **PACIFIC POWER & LIGHT PSB** **RCRA NonGen / NLR** **1000252031**
WSW **920 SOUTHWEST 6TH AVENUE** **FINDS** **ORD007909013**
< 1/8 **PORTLAND, OR 97204** **ECHO**
0.122 mi.
644 ft. **Site 4 of 6 in cluster BW**

Relative:
Higher

Actual:
67 ft.

RCRA NonGen / NLR:

Date form received by agency:	02/28/2000
Facility name:	PACIFIC POWER & LIGHT PSB
Facility address:	920 SW 6TH AVE PORTLAND, OR 97204
EPA ID:	ORD007909013
Mailing address:	825 NE MULTNOMAH 1500 LCT PORTLAND, OR 97232
Contact:	PETE KRACKE
Contact address:	825 NE MULTNOMAH 1500 LCT PORTLAND, OR 97232
Contact country:	US
Contact telephone:	503-813-6638
Contact email:	PETER.KRACKE@PACIFICORP.COM
EPA Region:	10
Land type:	Other land type
Classification:	Non-Generator
Description:	Handler: Non-Generators do not presently generate hazardous waste

Owner/Operator Summary:

Owner/operator name:	PACIFICORP
Owner/operator address:	825 NE MULTNOMAH 1500 LCT PORTLAND, OR 97232
Owner/operator country:	US
Owner/operator telephone:	503-813-6638
Owner/operator email:	Not reported
Owner/operator fax:	Not reported
Owner/operator extension:	Not reported
Legal status:	Private
Owner/Operator Type:	Operator
Owner/Op start date:	02/28/2000

PACIFIC POWER & LIGHT PSB (Continued) **1000252031**

Owner/Op end date: Not reported

Owner/operator name: PACIFIC POWER AND LIGHT
Owner/operator address: 920 SW 6TH AVE 411 PSB
PORTLAND, OR 97204
Owner/operator country: US
Owner/operator telephone: 503-464-6486
Owner/operator email: Not reported
Owner/operator fax: Not reported
Owner/operator extension: Not reported
Legal status: Other
Owner/Operator Type: Owner
Owner/Op start date: 02/28/2000
Owner/Op end date: Not reported

Handler Activities Summary:
U.S. importer of hazardous waste: No
Mixed waste (haz. and radioactive): No
Recycler of hazardous waste: No
Transporter of hazardous waste: No
Treater, storer or disposer of HW: No
Underground injection activity: No
On-site burner exemption: No
Furnace exemption: No
Used oil fuel burner: No
Used oil processor: No
User oil refiner: No
Used oil fuel marketer to burner: No
Used oil Specification marketer: No
Used oil transfer facility: No
Used oil transporter: No

Historical Generators:
Date form received by agency: 03/30/1999
Site name: PACIFIC POWER & LIGHT PSB
Classification: Not a generator, verified

Date form received by agency: 03/02/1998
Site name: PACIFIC POWER & LIGHT PSB
Classification: Not a generator, verified

Date form received by agency: 02/27/1997
Site name: PACIFIC POWER & LIGHT PSB
Classification: Not a generator, verified

Date form received by agency: 02/28/1996
Site name: PACIFIC POWER & LIGHT PSB
Classification: Not a generator, verified

Date form received by agency: 03/02/1995
Site name: PACIFIC POWER & LIGHT PSB
Classification: Not a generator, verified

Date form received by agency: 03/04/1994
Site name: PACIFIC POWER & LIGHT PSB
Classification: Not a generator, verified

PACIFIC POWER & LIGHT PSB (Continued) **1000252031**

Date form received by agency: 03/03/1993
Site name: PACIFIC POWER & LIGHT PSB
Classification: Not a generator, verified

Date form received by agency: 02/10/1992
Site name: PACIFIC POWER & LIGHT PSB
Classification: Not a generator, verified

Date form received by agency: 04/16/1990
Site name: PACIFIC POWER AND LIGHT
Classification: Large Quantity Generator

Hazardous Waste Summary:

. Waste code: D001
. Waste name: IGNITABLE WASTE

Facility Has Received Notices of Violations:
Regulation violated: Not reported
Area of violation: Generators - General
Date violation determined: 04/25/1984
Date achieved compliance: 05/24/1984
Violation lead agency: State
Enforcement action: WRITTEN INFORMAL
Enforcement action date: 04/24/1984
Enf. disposition status: Not reported
Enf. disp. status date: Not reported
Enforcement lead agency: State
Proposed penalty amount: Not reported
Final penalty amount: Not reported
Paid penalty amount: Not reported

Evaluation Action Summary:
Evaluation date: 04/25/1984
Evaluation: COMPLIANCE EVALUATION INSPECTION ON-SITE
Area of violation: Generators - General
Date achieved compliance: 05/24/1984
Evaluation lead agency: State

FINDS:

Registry ID: 110004778189

Environmental Interest/Information System

NCDB (National Compliance Data Base) supports implementation of the Federal Insecticide, Fungicide, and Rodenticide Act (FIFRA) and the Toxic Substances Control Act (TSCA). The system tracks inspections in regions and states with cooperative agreements, enforcement actions, and settlements.

RCRAInfo is a national information system that supports the Resource Conservation and Recovery Act (RCRA) program through the tracking of events and activities related to facilities that generate, transport, and treat, store, or dispose of hazardous waste. RCRAInfo allows RCRA program staff to track the notification, permit, compliance, and corrective action activities required under RCRA.

PACIFIC POWER & LIGHT PSB (Continued) **1000252031**

Click this hyperlink while viewing on your computer to access additional FINDS: detail in the EDR Site Report.

ECHO:

Envid:	1000252031
Registry ID:	110004778189
DFR URL:	http://echo.epa.gov/detailed-facility-report?fid=110004778189

BW1873 **PACIFIC POWER AND LGHT** **OR SPILLS 90** **S112438754**
WSW **920 SW 6TH AVE** **N/A**
< 1/8 **PORTLAND, OR 97204**
0.122 mi.
644 ft. **Site 5 of 6 in cluster BW**

Relative:
Higher

Actual:
67 ft.

Spills:

Status:	NOT REPORTED
Contact Name:	Not reported
Contact Phone:	Not reported
Site ID:	1662
Secondary ID:	Not reported
Cross Street:	Not reported
County:	MULTNOMAH
Longitude:	-122679209
Latitude:	45517328
Elevation:	76

BW1874 **PACIFIC POWER & LIGHT CO.** **MLTS** **1006334269**
WSW **920 S. W. SIXTH AVENUE** **N/A**
< 1/8 **PORTLAND, OR 97204**
0.122 mi.
644 ft. **Site 6 of 6 in cluster BW**

Relative:
Higher

Actual:
67 ft.

MLTS:

License Number:	36-15657-01
First License Date:	05/25/88
License Date:	10/14/93
Lic. Expiration Date:	05/31/94
Contact Name:	DAVID SHARP
Contact Phone:	307-382-9141
Institution Code:	15657
Department/Bldg:	JIM BRIDGER PLANT::
States Allowing Use:	WY
Store Material Use:	No
Redistribution Use:	No
Incinerate Use:	No
Burial Use:	No
Last Inspection Date:	07/01/93
Next Inspection Date:	Not reported
Licensee Contact:	Not reported
Inspector Name:	DAVID SHARP

BJ1875 SSE < 1/8 0.122 mi. 644 ft. | **CONSOLIDATED ELEC. DISTRIBUTORS WAREHOUSE (FORMER)**
111-115 SE YAMHILL ST.
PORTLAND, OR 97214 | **OR ECSI** | **S112058059**
N/A

Site 7 of 12 in cluster BJ

Relative: Higher

Actual: 40 ft.

ECSI:

State ID Number:	5728
Brown ID:	0
Study Area:	False
Region ID:	2
Legislatve ID:	0
Investigation:	No Further Action
FACA ID:	124109
Further Action:	0
Lat/Long (dms):	45 30 58.30 / -122 39 51.50
County Code:	26.00
Score Value:	Not reported
Cerclis ID:	Not reported
Township Coord.:	1.00
Township Zone:	S
Range Coord:	1.00
Range Zone:	E
Section Coord:	3
Qtr Section:	AA
Tax Lots:	5500 of T1S/R1E-S03AA
Size:	0.79 acres
NPL:	False
Orphan:	False
Updated By:	GWISTAR
Update Date:	11/21/2012
Created Date:	06/07/2012
Decode For RegionID:	Northwest Region
Decode For BrownID:	Not reported
Decode For Furtheract:	Not reported
Decode For Investstat:	No Further Action
Decode For Legislative:	Not reported
Alias Name:	Consolidate Electrical Distributors
Alias Name:	Driver Resources, LLC
Alias Name:	Office Furniture Direct
Alias Name:	Senvoy, LLC
Alias Name:	ZoAn Management, Inc.

Narrative:

NARR ID:	5754173
NARR Code:	Site Contacts
Created By:	SFORTUN
Created Date:	08/28/2012
Updated By:	SFORTUN
Updated Date:	08/28/2012
Decode for NarcdID:	Site Contacts
NARR Comments:	Gerald E. Brazie, Manager TKM Investment Properties, LLC P.O. Box 14607 Portland, Oregon 97293 503-239-7666 David E. Grein, Registered Agent TKM Investment Properties, LLC 1030 SW Morrison Street Portland, OR 97205

NARR ID:	5754047
NARR Code:	Contamination
Created By:	SFORTUN
Created Date:	06/07/2012

CONSOLIDATED ELEC. DISTRIBUTORS WAREHOUSE (FORMER) (Continued) **S112058059**

Updated By: SFORTUN
Updated Date: 11/13/2012
Decode for NarcdID: Contamination
NARR Comments: No known site contamination. The site was added to the ECSI database based on past operations and the discovery of PCB and PAH contamination in Willamette River sediments near a municipal stormsewer outfall that drains the site location. There was no visual evidence that stormwater catchbasin sediments contain PCB contamination. Subsurface soils near the site's former heating oil LUST may still contain residual petroleum and PAH contamination, although concentrations are believed to be below Risk Based standards (see LUST File #26-02-1215).

NARR ID: 5754086
NARR Code: Data Sources
Created By: SFORTUN
Created Date: 07/12/2012
Updated By: SFORTUN
Updated Date: 08/28/2012
Decode for NarcdID: Data Sources
NARR Comments: Phase I Environmental Site Assessment, 111 and 115 SE Yambill Street, Portland, Oregon, PSS Project Number OR060531-1, prepared for Borrego Springs Bank, by Point Source Solutions, LLC, June 15, 2006. Field and Data Report, Downtown Portland Sediment Characterization, Willamette River, Oregon, prepared for the Oregon Department of Environmental Quality, by GSI Water Solutions, Inc., January 2009.

NARR ID: 5754174
NARR Code: General Site Description
Created By: SFORTUN
Created Date: 08/28/2012
Updated By: SFORTUN
Updated Date: 08/28/2012
Decode for NarcdID: General Site Description
NARR Comments: A 0.79 acre tax lot (Tax Lot 5500 of Township 1 South / Range 1 East Section 03AA) in SE Portland that occupies most of the city block bounded on the west by the Union Pacific Railroad (UPRR) Mainline Right-of-Way and vacated SE 1st Avenue, on the east by SE 2nd Avenue, on the north by SE Belmont Street, and on the south by SE Yamhill Street. The site is occupied by a trapezoidal, 22,500 square foot, commercial warehouse structure located on the northern 2/3 of the tax lot, with an attached, square, 3,200 square foot, two-story office structure on the southeast corner of the lot. A blacktop-paved parking area, with access to two of the warehouse s overhead loading dock doors, occupies the remaining, southwestern + of the site. Additional overhead loading dock doors are located along the warehouse s eastern, northern, and western exterior walls. An approximate 8-foot wide, 60-foot long landscaping strip lies along the western edge of the parking lot. Jersey barriers and chain-link fencing separate the landscaped strip from vacated SE 1st Avenue and the UPRR Right-of-Way.

NARR ID: 5754175
NARR Code: Hazardous Substance/Waste Types
Created By: SFORTUN
Created Date: 08/28/2012
Updated By: SFORTUN

CONSOLIDATED ELEC. DISTRIBUTORS WAREHOUSE (FORMER) (Continued) **S112058059**

Updated Date: 08/28/2012
Decode for NarcdID: Hazardous Substance/Waste Types
NARR Comments: Potential Contaminants of Concern: PCBs and PAHs.

NARR ID: 5754176
NARR Code: Project Issues Summary
Created By: SFORTUN
Created Date: 08/28/2012
Updated By: SFORTUN
Updated Date: 11/13/2012
Decode for NarcdID: Project Issues Summary
NARR Comments: A June 2006 site reconnaisance by Point Source Solutions LLC (Phase I Environmental Site Assessment) found no obvious evidence of hazardous substance releases at the site or on the adjoining UPRR Right-of-Way. A heating oil was released was discovered at a LUST along the site's southern property line (LUST #26-06-1215) in 2006. The tank appears to have been decommissioned in place with no indication of a soil cleanup. DEQ closed the LUST site in September 2006. The LUST file should be examined to to verify that soils at the tank site were analyzed for PAH contamination.

NARR ID: 5754177
NARR Code: Land Use (Current/Reasonably Likely)
Created By: SFORTUN
Created Date: 08/28/2012
Updated By: SFORTUN
Updated Date: 08/28/2012
Decode for NarcdID: Land Use (Current/Reasonably Likely)
NARR Comments: The site is currently used for commercial purposes, and is located in an area of commercial and light industrial use. Land use is unlikely to change in the near future.

NARR ID: 5754178
NARR Code: Site Location
Created By: SFORTUN
Created Date: 08/28/2012
Updated By: SFORTUN
Updated Date: 08/28/2012
Decode for NarcdID: Site Location
NARR Comments: The site is located in SE Portland, along the north side of SE Yamhill Street, and along the south edge of an elevated exit ramp from Interstate Highway 5 and an elevated ramp (SE Belmont Street) to the Morrison Bridge. The Willamette River lies 775 feet to the west; SE M.L. King, Jr. Blvd. lies 775 feet to the east.

NARR ID: 5754179
NARR Code: Manner of Release
Created By: SFORTUN
Created Date: 08/28/2012
Updated By: SFORTUN
Updated Date: 11/13/2012
Decode for NarcdID: Manner of Release
NARR Comments: Accumulated sediments within the site's stormwater catchbasins have not been analyzed to determine if PCBs may have been released to local stormsewer mains, although a June 2006 Level I Assessment of the facility found no visual evidence of releases. An historic heating oil tank along the site's southern property line leaked

CONSOLIDATED ELEC. DISTRIBUTORS WAREHOUSE (FORMER) (Continued) **S112058059**

heating oil to subsurface soils. The site's LUST file should be examined if there is any question about the concentrations of residual PAHs in subsurface soils.

NARR ID: 5754180
NARR Code: Media Contamination
Created By: SFORTUN
Created Date: 08/28/2012
Updated By: SFORTUN
Updated Date: 08/28/2012
Decode for NarcdID: Media Contamination
NARR Comments: Potential contamination of stormsewer catchbasin sediments with PCBs. Potential PAH contamination in subsurface soils at the site's former LUST site.

NARR ID: 5754088
NARR Code: Site Ownership
Created By: SFORTUN
Created Date: 07/12/2012
Updated By: SFORTUN
Updated Date: 08/28/2012
Decode for NarcdID: Site Ownership
NARR Comments: Current site owner (since July 21, 2006) is TKM Investment Properties, LLC. Gerald E. Brazie, Manager TKM Investment Properties, LLC P.O. Box 14607 Portland, Oregon 97293 503-239-7666 Prior site owners include Belmont Partners, LLC, and Morrison Street, LLC.

NARR ID: 5754181
NARR Code: Project Activity Status
Created By: SFORTUN
Created Date: 08/28/2012
Updated By: SFORTUN
Updated Date: 11/13/2012
Decode for NarcdID: Project Activity Status
NARR Comments: A state screening was completed for the site in August 2012. DEQ issued a No Further Action decision for the site in November 2012.

NARR ID: 5754183
NARR Code: Pathways Other Hazards
Created By: SFORTUN
Created Date: 08/28/2012
Updated By: SFORTUN
Updated Date: 08/28/2012
Decode for NarcdID: Pathways & Other Hazards
NARR Comments: Site stormwater drains to the Willamette River both upstram and downstream from the Morrison Bridge, at City Outfalls #35 and #36, Oregon Highway Division outfall WR#316, and possibly Oregon Highway Division outfall WR#315. Contaminants reaching the river via stormsewers could represent an ecological risk for the river's aquatic life, and a potential human health risk for individuals consuming fish caught from the river. Subsurface soils at a former LUST along the site's southern property line may be contaminated with petroleum and PAHs. If present, elevated PAH concentrations could represent a potential direct dermal contact risk for future utility trench workers or construction workers.

NARR ID: 5754089

CONSOLIDATED ELEC. DISTRIBUTORS WAREHOUSE (FORMER) (Continued) **S112058059**

NARR Code: Remedial Action
Created By: SFORTUN
Created Date: 07/12/2012
Updated By: SFORTUN
Updated Date: 11/13/2012
Decode for NarcdID: Remedial Action
NARR Comments: Point Source Solutions, LLC conducted a visual reconnaisance inspection of the site in June 2006 as part of its Phase I Environmental Site Assessment for Borrego Springs Bank. Point Source Solutions observed no Recognized Environmental Conditions (RECs) during its site inspection. A leaking heating oil UST was investigated along the site's southern property line in 2006 (LUST #26-06-1215). The tank was evidently decommissioned in place, apparently without the need for a soil cleanup. DEQ closed the LUST file in September 2006.

NARR ID: 5754185
NARR Code: Water Use (Current/Reasonably Likely)
Created By: SFORTUN
Created Date: 08/28/2012
Updated By: SFORTUN
Updated Date: 08/28/2012
Decode for NarcdID: Water Use (Current/Reasonably Likely)
NARR Comments: There are records of nine production wells within about 1/2 mile of the site, although only two appear to be located cross-gradient, or downgradient, from the site. The nearest well appears to be located directly across SW Belmont Street from the site. Current use of that well is unknown, and it is unclear if the well even still exists. Current use of the eight remaining wells is also unknown. The nearest known drinking water supply well is located about 0.65-mile upgradient, and is unlikely to be affected by any potential on-site contamination. Local groundwater probably drains to the Willamette River and supplementallly supports aquatic life within the river.

NARR ID: 5754087
NARR Code: Site History
Created By: SFORTUN
Created Date: 07/12/2012
Updated By: SFORTUN
Updated Date: 11/13/2012
Decode for NarcdID: Site History
NARR Comments: 1889: undeveloped land 1901: depot for farm engines, threshers, and saw mill equipment; the facility had a forge (southern half of property undeveloped) 1909: Two warehouses storing machinery and agricultural implements (occupied entire property). 1924-1950: northern warehouse stored machinery (Feenaughty Machine Co., agricultural implements)(Gardner-Denver Co., road machinery); southern warehouse occupied by a fruit products company (Starr Fruit Products). 1950's: occupied by a transportation line (DeLapp), bulb company (Mt. Angel Bulb Co.), and machinery and engine manufacturing operations (Pioneer Engine Works; Four Wheel Drive Auto Co.; Roberts Bros.). In 1959-61, site buildings were demolished for construction of a nearby, elevated Morrison Bridge ramp / I-5 off-ramp. 1962: new commercial building constructed on the site. Early occupants of the existing commercial building included an electrical supplies distributor (Consolidated Electrical Distributors; 1970-74 through 2006; currently located at 2555 NW Nicolai Street, Portland), a

CONSOLIDATED ELEC. DISTRIBUTORS WAREHOUSE (FORMER) (Continued) **S112058059**

commercial and industrial heating and air conditioning equipment distributor (Nor-Air, Inc.; 1965-70 through 1975-80; currently located across SE 2nd Avenue from the subject site), and wholesale rug and carpet companys (Walter DN&E Co. and Cascade Sales Co.; 1962 through 1965-70). 1990: a two-story affice building was added to the southeast corner of the property. A 2000-gallon underground heating oil tank was added to the site in 1945, although there are no records to indiacte whether, or not, the tank was ever removed. Site facilities are currently heated with natural gas. Through at least 1924, site facilities were steam-heated. 2006 - A Phase I Environmental Site Assessment was completed for the site by Point Source Solutions, LLC, prior to sale to TKMInvestment Properties, LLC. 2006 - A leak was discovered at the site's 2000-gallon heationg oil UST (LUST #26-02-1215). Up to 10,000 ppm diesel fuel and 15,000 ppm heating oil were detected in subsurface soils. The tank was evidently decommissioned in place without a soil cleanup since petroleum concentrations were below Risk Base standards.

NARR ID: 5754046
NARR Code: 1922
Created By: SFORTUN
Created Date: 06/07/2012
Updated By: GWISTAR
Updated Date: 07/18/2013
Decode for NarcdID: Current Site Summary Statement
NARR Comments: [Nov. 2012] This property was added to the ECSI database as a potential source of PCB contamination found in Willamette R. sediments near a municipal outfall that drains the site area.

 No obvious indications of hazardous substance releases were observed during a June 2006 site reconnaisance, although accumulated sediments within site storm drains were not sampled or analyzed.

 A leaking underground heating oil tank (LUST #26-06-1215) was apparently decommissioned in place at the site in 2006. Soils near the tank were contaminated with diesel fuel and heating oil, but below Risk Based Concentrations. DEQ closed the LUST file in September 2006 and made a no-further-action decision for the site in Nov. 2012.

Administrative Action:
Action ID: 9424
Region: Not reported
Complete Date: 06/07/2012
Rank Value: Not reported
Cleanup Flag: False
Created Date: 06/07/2012
Decode for AgencyID: Department of Environmental Quality
Decode for RegionID: Not reported
Category: Administrative Action
Action Code Flag: False
Action: Site added to database
Further Action: Not reported
Comments: Not reported

Action ID: 9508
Region: Northwestern Region
Complete Date: 06/07/2012
Rank Value: Not reported
Cleanup Flag: False

CONSOLIDATED ELEC. DISTRIBUTORS WAREHOUSE (FORMER) (Continued) **S112058059**

Created Date: 06/13/2012
Decode for AgencyID: Department of Environmental Quality
Decode for RegionID: Northwest Region
Category: Remedial Action
Action Code Flag: False
Action: Site Screening recommended (EV)
Further Action: 0
Comments: Not reported

Action ID: 9425
Region: Northwestern Region
Complete Date: 08/28/2012
Rank Value: Not reported
Cleanup Flag: False
Created Date: 06/13/2012
Decode for AgencyID: Department of Environmental Quality
Decode for RegionID: Northwest Region
Category: Remedial Action
Action Code Flag: False
Action: SITE EVALUATION
Further Action: 0
Comments: Not reported

Action ID: 9449
Region: Northwestern Region
Complete Date: 08/28/2012
Rank Value: Not reported
Cleanup Flag: False
Created Date: 08/28/2012
Decode for AgencyID: Department of Environmental Quality
Decode for RegionID: Northwest Region
Category: Listing Action
Action Code Flag: False
Action: Insufficient information to list
Further Action: 0
Comments: Not reported

Action ID: 9443
Region: Northwestern Region
Complete Date: 11/13/2012
Rank Value: Not reported
Cleanup Flag: False
Created Date: 11/13/2012
Decode for AgencyID: Department of Environmental Quality
Decode for RegionID: Northwest Region
Category: Remedial Action
Action Code Flag: False
Action: NO FURTHER STATE ACTION REQUIRED
Further Action: 0
Comments: Not reported

Operations:
Operation Id: 135909
Operation Status: Active
Common Name: Senvoy, LLC
Yrs of Operation: 2006 - present
Comments: Courier service
Updated Date: 07/12/2012

CONSOLIDATED ELEC. DISTRIBUTORS WAREHOUSE (FORMER) (Continued) **S112058059**

Updated By:	SFORTUN
Decode for OpstatID:	Active

Operation Id:	135910
Operation Status:	Active
Common Name:	ZoAn Management, Inc.
Yrs of Operation:	2006 - present
Comments:	Office administrator
Updated Date:	07/12/2012
Updated By:	SFORTUN
Decode for OpstatID:	Active

Operation Id:	135911
Operation Status:	Active
Common Name:	Office Furniture Direct
Yrs of Operation:	2006 - present
Comments:	Furniture sales.
Updated Date:	07/12/2012
Updated By:	SFORTUN
Decode for OpstatID:	Active

Operation Id:	135912
Operation Status:	Active
Common Name:	Driver Resources, LLC
Yrs of Operation:	2006 - present
Comments:	Contreacted drivers
Updated Date:	07/12/2012
Updated By:	SFORTUN
Decode for OpstatID:	Active

Operation Id:	135915
Operation Status:	Inactive
Common Name:	Consolidate Electrical Distributors
Yrs of Operation:	From about 1970-74 to about 2005-06
Comments:	Distributor of electrical devices and equipment. May have handled PCB-containing equipment.
Updated Date:	08/28/2012
Updated By:	SFORTUN
Decode for OpstatID:	Inactive

BJ1876 **CONSOLIDATED ELEC. DISTRIBUTORS WAREHOUSE (FORMER)** **OR RGA HWS** **S115332606**
SSE **111-115 SE YAMHILL ST.** **N/A**
< 1/8 **PORTLAND, OR**
0.122 mi.
644 ft. **Site 8 of 12 in cluster BJ**

Relative:
Higher

Actual:
40 ft.

RGA HWS:

2012	CONSOLIDATED ELEC. DISTRIBUTORS WAREHOUSE (FORMER)	111-115 SE YAMHILL ST.

BJ1877
SSE
< 1/8
0.122 mi.
644 ft.

BELMONT PROPERTIES LLC
115 SE YAMHILL ST
PORTLAND, OR 97214

FINDS **1011946792**
N/A

Site 9 of 12 in cluster BJ

Relative:
Higher

Actual:
40 ft.

FINDS:

Registry ID: 110037711875

Environmental Interest/Information System
OR-DEQ (Oregon - Department Of Environmental Quality) is a regulatory agency whose job is to protect the quality of Oregon's Environment. DEQ uses a combination of technical assistance, inspections and permitting to help public and private facilities and citizens understand and comply with state and federal environmental regulations.

Click this hyperlink while viewing on your computer to access additional FINDS: detail in the EDR Site Report.

BJ1878
SSE
< 1/8
0.122 mi.
644 ft.

HEATING OIL TANK
115 SE YAMHILL ST
PORTLAND, OR

OR RGA LUST **S115371585**
N/A

Site 10 of 12 in cluster BJ

Relative:
Higher

Actual:
40 ft.

RGA LUST:

2012	HEATING OIL TANK	115 SE YAMHILL ST

BJ1879
SSE
< 1/8
0.122 mi.
644 ft.

BELMONT PROPERTIES LLC
115 SE YAMHILL ST
PORTLAND, OR

OR RGA LUST **S115355810**
N/A

Site 11 of 12 in cluster BJ

Relative:
Higher

Actual:
40 ft.

RGA LUST:

2011	BELMONT PROPERTIES LLC	115 SE YAMHILL ST
2010	BELMONT PROPERTIES LLC	115 SE YAMHILL ST
2009	BELMONT PROPERTIES LLC	115 SE YAMHILL ST
2008	BELMONT PROPERTIES LLC	115 SE YAMHILL ST
2007	BELMONT PROPERTIES LLC	115 SE YAMHILL ST
2006	BELMONT PROPERTIES LLC	115 SE YAMHILL ST

BJ1880 SSE < 1/8 0.122 mi. 644 ft. — **HEATING OIL TANK, 115 SE YAMHILL ST, PORTLAND, OR 97214** — **OR LUST** — **S108060445, N/A**

Site 12 of 12 in cluster BJ

Relative: Higher
Actual: 40 ft.

LUST:

Region:	North Western Region
Facility ID:	26-06-1215
Cleanup Received Date:	07/05/2006
Cleanup Start Date:	06/30/2006
Cleanup Complete Date:	**09/13/2006**
Decode for Region:	**North West Region**

1881 SSW < 1/8 0.122 mi. 646 ft. — **840 SW NAITO PARKWAY, PORTLAND, OR 97209** — **OR SPILLS** — **S123272159, N/A**

Relative: Higher
Actual: 35 ft.

OR SPILLS:

Facility ID:	2018-2273
Incident Status:	Referred/Closed
Material:	Sewage
Quantity:	50
Unit of Measure:	Gallons
Release Date:	10/02/2018
Description:	estimated 50 gallons of sewage from public restroom Portland loo discharged into street and into a catch basin and went back into the combined sewage. cause: unknown. Clean up measures: signs have been placed and release has been stopped.
Lat/Long:	45.53041 / -122.67504
Source:	Other
Media:	Soil
Responsible Company:	Not reported
Responsible Address:	Not reported
Responsible City,St,Zip:	Not reported

BT1882 WNW < 1/8 0.123 mi. 647 ft. — **ECOTRUST BUILDING, 907 NW IRVING ST, PORTLAND, OR 97209** — **FINDS** — **1006857826, N/A**

Site 5 of 7 in cluster BT

Relative: Higher
Actual: 39 ft.

FINDS:

Registry ID: 110014202709

Environmental Interest/Information System
OR-DEQ (Oregon - Department Of Environmental Quality) is a regulatory agency whose job is to protect the quality of Oregon's Environment. DEQ uses a combination of technical assistance, inspections and permitting to help public and private facilities and citizens understand and comply with state and federal environmental regulations.

ECOTRUST BUILDING (Continued) **1006857826**

Click this hyperlink while viewing on your computer to access additional FINDS: detail in the EDR Site Report.

BT1883 **RAPID TRANSFER** **OR RGA LUST** **S115416212**
WNW **907 NW IRVING** **N/A**
< 1/8 **PORTLAND, OR**
0.123 mi.
647 ft. **Site 6 of 7 in cluster BT**

Relative:
Higher

Actual:
39 ft.

RGA LUST:

2012	RAPID TRANSFER	907 NW IRVING
2011	RAPID TRANSFER	907 NW IRVING
2010	RAPID TRANSFER	907 NW IRVING
2009	RAPID TRANSFER	907 NW IRVING
2008	RAPID TRANSFER	907 NW IRVING
2007	RAPID TRANSFER	907 NW IRVING
2006	RAPID TRANSFER	907 NW IRVING
2005	RAPID TRANSFER	907 NW IRVING
2004	RAPID TRANSFER	907 NW IRVING
2003	RAPID TRANSFER	907 NW IRVING
2002	RAPID TRANSFER	907 NW IRVING

BT1884 **RAPID TRANSFER** **OR LUST** **1000643529**
WNW **907 NW IRVING** **OR HAZMAT** **N/A**
< 1/8 **PORTLAND, OR 97209**
0.123 mi.
647 ft. **Site 7 of 7 in cluster BT**

Relative:
Higher

Actual:
39 ft.

LUST:

Region:	North Western Region
Facility ID:	26-96-0635
Cleanup Received Date:	11/06/1996
Cleanup Start Date:	12/20/1996
Cleanup Complete Date:	**01/29/1997**
Decode for Region:	**North West Region**

HAZMAT:

Responsble Party:	BRIAN JOHNSON
RP Company:	RAPID TRANSFER & STG
RP Address:	907 NW IRVING
RP City,St,Zip:	PORTLAND, OR 97232
Facility ID:	930328
OERS Number:	Not reported
Dept Rsp:	HAZMAT TEAM PORTLAND - 06
Narrative:	Not reported

RAPID TRANSFER (Continued) **1000643529**

Property Loss:	Not reported
Amount Released:	Not reported
Service County:	Not reported
Service Name:	Not reported
Incident Type:	Not reported
Civilian Casualty Activity:	Not reported
Chemical Name:	Not reported
Hazmat Area Affected:	Not reported
Hazmat Area Evacuated:	Not reported
Hazmat Container Type:	Not reported
Hazmat Physical State Released:	Not reported
Hazmat Released Into:	Not reported
Hazmat Released Volume Units:	Not reported
Hazmat Released Weight Units:	Not reported
Hazmat Released From:	Not reported
Hazmat Area Affected Measurement:	Not reported
Hazmat No. of People Evacuated:	Not reported
Hazmat No of Buildings Evacuated:	Not reported
Incident Content Loss:	Not reported
Civilian Casualty Patient Disposition:	Not reported
Incident Mixed Use Property:	Not reported
Location Type:	Not reported
Incident Aid Given Or Received:	Not reported
Incident AID Received from FDID:	Not reported
Incident Aided Department FDID:	Not reported
Person Involved Business Name:	Not reported
Person Involved First Name:	Not reported
Person Involved Last Name:	Not reported
Person Involved Type:	Not reported
Person Involved Phone Number:	Not reported
Person Involved Primary Language:	Not reported
Hazmat Evacuated Measurement:	Not reported
Hazmat Story of Release:	Not reported
Remark:	Not reported
Incident District:	HAZMAT TEAM PORTLAND - 06
Date Added:	01/01/1985
Unit:	Not reported
Agency Phone:	5038233850
Osfm Incident Report Number:	930328
Dept. Responding:	HAZMAT TEAM PORTLAND - 06
Person Making Report:	W D GRIESE
Title:	CAPTAIN
Agency:	HAZMAT TEAM PORTLAND - 06
Phone:	5038233850
Date Of Incident:	07/11/1993
Call Time:	7:27:00 AM
In Route:	12:00:00 AM
Arrival:	7:55:00 AM
Depart Scene:	12:00:00 AM
Back In Quarters:	12:00:00 AM
In Service:	8:18:00 AM
Dist Of Incident:	HAZMAT TEAM PORTLAND - 06
Were State Resources Used?:	False
Was Oers Notified?:	True
Oers Number:	Not reported
Team Number:	HM06
Agency Report Number:	93-24800

RAPID TRANSFER (Continued) **1000643529**

Unit:	Not reported
Highway:	Not reported
Mile Post:	Not reported
Scene Type:	Private Structure
Area Type:	Industrial
Responsible Party(Ies):	BRIAN JOHNSON
Company:	RAPID TRANSFER & STG
Respcontact:	Not reported
Address:	907 NW IRVING
Resp City:	PORTLAND
Resp State:	OR
Resp ZipCode:	97232
Phone:	2068878768
Resp Phone2:	Not reported
Weather:	0
Temperature:	0
Wind Speed:	0
Wind Direction:	Not reported
Were Haz Materials Released?:	True
Operation Performed:	Not reported
Cause:	Fire/Explosion
Vehicle And Cargo:	500
Fixed Property:	500
Total Loss:	$1,000.00
Hazmat Population Density:	Not reported
HazMat Actions Taken - Description:	Not reported
Hazmat Factors Contributing To Release:	Not reported
Hazmat DOT Hazard Classification:	Not reported
Hazmat CAS Number:	Not reported
Hazardous Materials Release:	Not reported
Fire Incident Type:	Not reported
Property Use:	Not reported
Latitude:	Not reported
Longitude:	Not reported
Hazmat Disposition:	Not reported

HAZMAT:

Casualties Id:	725
Incident Id:	930328
Casualties Type:	3
Injury Exp:	2
Injury Other:	0
Death Exp:	0
Death Other:	0
Hopitalized:	0

Chemical:

Chemical Info:	701
Chemical Id:	4701
Incident Id:	930328
Chemical Name:	BOILER WATER TREATMENT
UNNA:	Not reported
Amount At Risk:	55
Amount Released:	30
Amount Measured:	2
Biological:	False
Radiological:	False

RAPID TRANSFER (Continued) **1000643529**

Chemical Id: 4701
Chemical Name: BOILER WATER TREATMENT
Hazardous Ingredient: POTASSIUM HYDROXIDE
Hazardous Class 1: 8.0
Hazardous Class 2: Not reported
Hazardous Rank: 2
Case Number: 1310583
UNNA Number: Not reported
EPA Pest Reg: Not reported
EHA Chem: Not reported
PSM Chem: Not reported
CAA 112R Chem: Not reported

Method:
Method Used Id: 3106
Incident Id: 930328
Identity Method: 3

Method Used Id: 5177
Incident Id: 930328
Identity Method: 5

Released:
Release Behavior Id: 4171
Incident Id: 930328
Behavior: 4

Release Behavior Id: 7469
Incident Id: 930328
Behavior: 10

Narrative:
Narrative Id: 4349
Incident Id: 930328
Incident Narrative: CHem: BWT-2153 LIQUID BOILER WATER TREATMENT. 0727: BOX 03-12 CALLED-SMOKE ALONG SIDE BLDG-CUT THROUGH BLDG FORCIBLE ENTRY - CUT THROUGH BUILDING WALL - HIT ONE 55-GAL DRUM OF BWT-2153 WITH AXE. TWO FIRE FIGHTERS POSSIBLY EXPOSED.
0740: HM-213 DISPATCHED CODE 3. 0750 ORE POISON CONTROL CALLED. 075 5: APPROXIMATELY. ARRIVED SCENE - BRIEFED BY IC BOYTE. SMALL SPILL VISABLE FROM OUTSIDE BUILDING NEXT TO A 4'x3' HOLE CUT IN SIDE OF WOOD STRUCTURE. SOME PRODUCT ON FLOOR OF BUILDING.
0755: HENLE CALLED FOR BRIEFING. 0757: DR. CHANDLER FROM OPC RETURN ED CALL. SUGGESTED LEVEL B FOR CLEANUP.
0807: PRODUCT ID'ED AS BOILER TREATMENT WATER. DECON SOAP & WATER FO R TWO FF.
0833: OERS NOTIFIED. HAZMAT TEAM SECURED AREA WITH ARRIER TAPE. ASSI STED R-1 WITH DECON NEEDS AND QUESTIONS. USED MSA-261 FROM SIDE OF BUILDING AT ABOUT 0800 OPPM LEC 20.8% 02 OPPM CO ON EXTERIOR OF BUILDING.
0820: SPOKE WITH BRIAN JOHNSON OF RAPID TRANSFER CO. ABOUT CLEAN UP AND KEEPING PERSONS AWAY. RECOMMENDED LOOK UP ON CLEAN UP CONTRACTOR. MR. JOHNSON SIGNED RELEASE REPORT AT 0825.

RAPID TRANSFER (Continued) **1000643529**

Incident Date: 7/11/1993

BV1885 **NOR-AIR BUILDING** **OR LUST** **U000432717**
SSE **933 SE 3RD ST** **OR UST** **N/A**
< 1/8 **PORTLAND, OR 97214**
0.123 mi.
651 ft. **Site 3 of 5 in cluster BV**

Relative:
Higher

Actual:
43 ft.

LUST:

Region:	North Western Region
Facility ID:	26-91-0097
Cleanup Received Date:	02/08/1991
Cleanup Start Date:	02/08/1991
Cleanup Complete Date:	**03/05/1992**
Decode for Region:	**North West Region**

UST:

Facility ID:	10638
Facility Telephone:	(503) 234-0251
Permittee Name:	L E HARRIS, PRES
Number of Permitted Tanks:	Not reported
Active Tanks:	Not reported
Decommissioned Tanks:	2
Number of Tanks:	2

BV1886 **NOR-AIR BUILDING** **OR RGA LUST** **S115411954**
SSE **933 SE THIRD STREET** **N/A**
< 1/8 **PORTLAND, OR**
0.123 mi.
651 ft. **Site 4 of 5 in cluster BV**

Relative:
Higher

Actual:
43 ft.

RGA LUST:

2012	NOR-AIR BUILDING	933 SE THIRD STREET
2011	NOR-AIR BUILDING	933 SE THIRD STREET
2010	NOR-AIR BUILDING	933 SE THIRD STREET
2009	NOR-AIR BUILDING	933 SE THIRD STREET
2008	NOR-AIR BUILDING	933 SE THIRD STREET
2007	NOR-AIR BUILDING	933 SE THIRD STREET
2006	NOR-AIR BUILDING	933 SE THIRD STREET
2005	NOR-AIR BUILDING	933 SE THIRD STREET
2004	NOR-AIR BUILDING	933 SE THIRD STREET
2003	NOR-AIR BUILDING	933 SE THIRD STREET
2002	NOR-AIR BUILDING	933 SE THIRD STREET

BV1887
SSE
< 1/8
0.123 mi.
651 ft.

NOR-AIR BUILDING
933 SE 3RD ST
PORTLAND, OR 97214

Site 5 of 5 in cluster BV

FINDS **1006852265**
N/A

Relative:
Higher

Actual:
43 ft.

FINDS:

Registry ID: 110014142864

Environmental Interest/Information System
OR-DEQ (Oregon - Department Of Environmental Quality) is a regulatory agency whose job is to protect the quality of Oregon's Environment. DEQ uses a combination of technical assistance, inspections and permitting to help public and private facilities and citizens understand and comply with state and federal environmental regulations.

Click this hyperlink while viewing on your computer to access additional FINDS: detail in the EDR Site Report.

BP1888
West
< 1/8
0.124 mi.
655 ft.

THE CASEY HOFFMAN
1215 NW EVERETT ST
PORTLAND, OR 97209

Site 20 of 20 in cluster BP

FINDS **1011957287**
N/A

Relative:
Higher

Actual:
52 ft.

FINDS:

Registry ID: 110037814185

Environmental Interest/Information System
OR-DEQ (Oregon - Department Of Environmental Quality) is a regulatory agency whose job is to protect the quality of Oregon's Environment. DEQ uses a combination of technical assistance, inspections and permitting to help public and private facilities and citizens understand and comply with state and federal environmental regulations.

Click this hyperlink while viewing on your computer to access additional FINDS: detail in the EDR Site Report.

Count: 9 records.

ORPHAN SUMMARY

City	EDR ID	Site Name	Site Address	Zip	Database(s)
PORTLAND	S105011397		SE 28TH & BURNSIDE	97232	OR CDL, OR HAZMAT
PORTLAND	S110072106	TRI-MET SOUTH CORRIDOR EXTENSION	ADJACENT TO I-205 FROM NE GLIS		OR ECSI, OR VCP
PORTLAND	S104908038	HEATING OIL TANK	3655 SR BELMONT	97214	OR LUST
PORTLAND	S108247012	PARK BLOCK #5	800 BLOCK SW PARK AVE	97205	OR LUST
PORTLAND	S105959479		BROADWAY & WIEDLER	97232	OR CDL, OR HAZMAT
PORTLAND	S107466116	HEATING OIL TANK	35807 NE GLISAN ST	97232	OR LUST
PORTLAND	S108987292	GREYHOUND TANKS	NW IRVING ST BTWN 5TH & 6TH AV	97209	OR LUST
PORTLAND	S106497104	V.A.- COLUMBIA SOUTH SHORE WELLFIE	N OF COLUMBIA/SANDY BLVDS. BET		OR ECSI
PORTLAND	S103840033	ODOT REGION 1 PARCEL 2C	SE SALMON ST / MAIN ST / WATER	97214	OR LUST

GOVERNMENT RECORDS SEARCHED / DATA CURRENCY TRACKING

To maintain currency of the following federal and state databases, EDR contacts the appropriate governmental agency on a monthly or quarterly basis, as required.

Number of Days to Update: Provides confirmation that EDR is reporting records that have been updated within 90 days from the date the government agency made the information available to the public.

STANDARD ENVIRONMENTAL RECORDS

Federal NPL site list

NPL: National Priority List

National Priorities List (Superfund). The NPL is a subset of CERCLIS and identifies over 1,200 sites for priority cleanup under the Superfund Program. NPL sites may encompass relatively large areas. As such, EDR provides polygon coverage for over 1,000 NPL site boundaries produced by EPA's Environmental Photographic Interpretation Center (EPIC) and regional EPA offices.

Date of Government Version: 04/11/2019
Date Data Arrived at EDR: 04/18/2019
Date Made Active in Reports: 05/14/2019
Number of Days to Update: 26

Source: EPA
Telephone: N/A
Last EDR Contact: 06/06/2019
Next Scheduled EDR Contact: 07/15/2019
Data Release Frequency: Quarterly

NPL Site Boundaries

Sources:

EPA's Environmental Photographic Interpretation Center (EPIC)
Telephone: 202-564-7333

EPA Region 1
Telephone 617-918-1143

EPA Region 6
Telephone: 214-655-6659

EPA Region 3
Telephone 215-814-5418

EPA Region 7
Telephone: 913-551-7247

EPA Region 4
Telephone 404-562-8033

EPA Region 8
Telephone: 303-312-6774

EPA Region 5
Telephone 312-886-6686

EPA Region 9
Telephone: 415-947-4246

EPA Region 10
Telephone 206-553-8665

Proposed NPL: Proposed National Priority List Sites

A site that has been proposed for listing on the National Priorities List through the issuance of a proposed rule in the Federal Register. EPA then accepts public comments on the site, responds to the comments, and places on the NPL those sites that continue to meet the requirements for listing.

Date of Government Version: 04/11/2019
Date Data Arrived at EDR: 04/18/2019
Date Made Active in Reports: 05/14/2019
Number of Days to Update: 26

Source: EPA
Telephone: N/A
Last EDR Contact: 06/06/2019
Next Scheduled EDR Contact: 07/15/2019
Data Release Frequency: Quarterly

NPL LIENS: Federal Superfund Liens

Federal Superfund Liens. Under the authority granted the USEPA by CERCLA of 1980, the USEPA has the authority to file liens against real property in order to recover remedial action expenditures or when the property owner received notification of potential liability. USEPA compiles a listing of filed notices of Superfund Liens.

Date of Government Version: 10/15/1991
Date Data Arrived at EDR: 02/02/1994
Date Made Active in Reports: 03/30/1994
Number of Days to Update: 56

Source: EPA
Telephone: 202-564-4267
Last EDR Contact: 08/15/2011
Next Scheduled EDR Contact: 11/28/2011
Data Release Frequency: No Update Planned

Federal Delisted NPL site list

Delisted NPL: National Priority List Deletions

The National Oil and Hazardous Substances Pollution Contingency Plan (NCP) establishes the criteria that the EPA uses to delete sites from the NPL. In accordance with 40 CFR 300.425.(e), sites may be deleted from the NPL where no further response is appropriate.

Date of Government Version: 04/11/2019
Date Data Arrived at EDR: 04/18/2019
Date Made Active in Reports: 05/14/2019
Number of Days to Update: 26

Source: EPA
Telephone: N/A
Last EDR Contact: 06/06/2019
Next Scheduled EDR Contact: 07/15/2019
Data Release Frequency: Quarterly

Federal CERCLIS list

FEDERAL FACILITY: Federal Facility Site Information listing

A listing of National Priority List (NPL) and Base Realignment and Closure (BRAC) sites found in the Comprehensive Environmental Response, Compensation and Liability Information System (CERCLIS) Database where EPA Federal Facilities Restoration and Reuse Office is involved in cleanup activities.

Date of Government Version: 04/03/2019
Date Data Arrived at EDR: 04/05/2019
Date Made Active in Reports: 05/14/2019
Number of Days to Update: 39

Source: Environmental Protection Agency
Telephone: 703-603-8704
Last EDR Contact: 04/05/2019
Next Scheduled EDR Contact: 07/15/2019
Data Release Frequency: Varies

SEMS: Superfund Enterprise Management System

SEMS (Superfund Enterprise Management System) tracks hazardous waste sites, potentially hazardous waste sites, and remedial activities performed in support of EPA's Superfund Program across the United States. The list was formerly know as CERCLIS, renamed to SEMS by the EPA in 2015. The list contains data on potentially hazardous waste sites that have been reported to the USEPA by states, municipalities, private companies and private persons, pursuant to Section 103 of the Comprehensive Environmental Response, Compensation, and Liability Act (CERCLA). This dataset also contains sites which are either proposed to or on the National Priorities List (NPL) and the sites which are in the screening and assessment phase for possible inclusion on the NPL.

Date of Government Version: 04/11/2019
Date Data Arrived at EDR: 04/18/2019
Date Made Active in Reports: 05/23/2019
Number of Days to Update: 35

Source: EPA
Telephone: 800-424-9346
Last EDR Contact: 06/06/2019
Next Scheduled EDR Contact: 07/29/2019
Data Release Frequency: Quarterly

Federal CERCLIS NFRAP site list

SEMS-ARCHIVE: Superfund Enterprise Management System Archive

SEMS-ARCHIVE (Superfund Enterprise Management System Archive) tracks sites that have no further interest under the Federal Superfund Program based on available information. The list was formerly known as the CERCLIS-NFRAP, renamed to SEMS ARCHIVE by the EPA in 2015. EPA may perform a minimal level of assessment work at a site while it is archived if site conditions change and/or new information becomes available. Archived sites have been removed and archived from the inventory of SEMS sites. Archived status indicates that, to the best of EPA's knowledge, assessment at a site has been completed and that EPA has determined no further steps will be taken to list the site on the National Priorities List (NPL), unless information indicates this decision was not appropriate or other considerations require a recommendation for listing at a later time. The decision does not necessarily mean that there is no hazard associated with a given site; it only means that. based upon available information, the location is not judged to be potential NPL site.

Date of Government Version: 04/11/2019
Date Data Arrived at EDR: 04/18/2019
Date Made Active in Reports: 05/23/2019
Number of Days to Update: 35

Source: EPA
Telephone: 800-424-9346
Last EDR Contact: 06/06/2019
Next Scheduled EDR Contact: 07/29/2019
Data Release Frequency: Quarterly

Federal RCRA CORRACTS facilities list

CORRACTS: Corrective Action Report

CORRACTS identifies hazardous waste handlers with RCRA corrective action activity.

Date of Government Version: 03/25/2019
Date Data Arrived at EDR: 03/27/2019
Date Made Active in Reports: 04/17/2019
Number of Days to Update: 21

Source: EPA
Telephone: 800-424-9346
Last EDR Contact: 03/27/2019
Next Scheduled EDR Contact: 07/08/2019
Data Release Frequency: Quarterly

Federal RCRA non-CORRACTS TSD facilities list

RCRA-TSDF: RCRA - Treatment, Storage and Disposal

RCRAInfo is EPA's comprehensive information system, providing access to data supporting the Resource Conservation and Recovery Act (RCRA) of 1976 and the Hazardous and Solid Waste Amendments (HSWA) of 1984. The database includes selective information on sites which generate, transport, store, treat and/or dispose of hazardous waste as defined by the Resource Conservation and Recovery Act (RCRA). Transporters are individuals or entities that move hazardous waste from the generator offsite to a facility that can recycle, treat, store, or dispose of the waste. TSDFs treat, store, or dispose of the waste.

Date of Government Version: 03/25/2019
Date Data Arrived at EDR: 03/27/2019
Date Made Active in Reports: 04/17/2019
Number of Days to Update: 21

Source: Environmental Protection Agency
Telephone: (206) 553-1200
Last EDR Contact: 03/27/2019
Next Scheduled EDR Contact: 07/08/2019
Data Release Frequency: Quarterly

Federal RCRA generators list

RCRA-LQG: RCRA - Large Quantity Generators

RCRAInfo is EPA's comprehensive information system, providing access to data supporting the Resource Conservation and Recovery Act (RCRA) of 1976 and the Hazardous and Solid Waste Amendments (HSWA) of 1984. The database includes selective information on sites which generate, transport, store, treat and/or dispose of hazardous waste as defined by the Resource Conservation and Recovery Act (RCRA). Large quantity generators (LQGs) generate over 1,000 kilograms (kg) of hazardous waste, or over 1 kg of acutely hazardous waste per month.

Date of Government Version: 03/25/2019
Date Data Arrived at EDR: 03/27/2019
Date Made Active in Reports: 04/17/2019
Number of Days to Update: 21

Source: Environmental Protection Agency
Telephone: (206) 553-1200
Last EDR Contact: 03/27/2019
Next Scheduled EDR Contact: 07/08/2019
Data Release Frequency: Quarterly

RCRA-SQG: RCRA - Small Quantity Generators

RCRAInfo is EPA's comprehensive information system, providing access to data supporting the Resource Conservation and Recovery Act (RCRA) of 1976 and the Hazardous and Solid Waste Amendments (HSWA) of 1984. The database includes selective information on sites which generate, transport, store, treat and/or dispose of hazardous waste as defined by the Resource Conservation and Recovery Act (RCRA). Small quantity generators (SQGs) generate between 100 kg and 1,000 kg of hazardous waste per month.

Date of Government Version: 03/25/2019
Date Data Arrived at EDR: 03/27/2019
Date Made Active in Reports: 04/17/2019
Number of Days to Update: 21

Source: Environmental Protection Agency
Telephone: (206) 553-1200
Last EDR Contact: 03/27/2019
Next Scheduled EDR Contact: 07/08/2019
Data Release Frequency: Quarterly

RCRA-CESQG: RCRA - Conditionally Exempt Small Quantity Generators

RCRAInfo is EPA's comprehensive information system, providing access to data supporting the Resource Conservation and Recovery Act (RCRA) of 1976 and the Hazardous and Solid Waste Amendments (HSWA) of 1984. The database includes selective information on sites which generate, transport, store, treat and/or dispose of hazardous waste as defined by the Resource Conservation and Recovery Act (RCRA). Conditionally exempt small quantity generators (CESQGs) generate less than 100 kg of hazardous waste, or less than 1 kg of acutely hazardous waste per month.

Date of Government Version: 03/25/2019
Date Data Arrived at EDR: 03/27/2019
Date Made Active in Reports: 04/17/2019
Number of Days to Update: 21

Source: Environmental Protection Agency
Telephone: (206) 553-1200
Last EDR Contact: 03/27/2019
Next Scheduled EDR Contact: 07/08/2019
Data Release Frequency: Quarterly

Federal institutional controls / engineering controls registries

LUCIS: Land Use Control Information System

LUCIS contains records of land use control information pertaining to the former Navy Base Realignment and Closure properties.

Date of Government Version: 02/22/2019
Date Data Arrived at EDR: 03/07/2019
Date Made Active in Reports: 04/17/2019
Number of Days to Update: 41

Source: Department of the Navy
Telephone: 843-820-7326
Last EDR Contact: 05/10/2019
Next Scheduled EDR Contact: 08/26/2019
Data Release Frequency: Varies

US ENG CONTROLS: Engineering Controls Sites List

A listing of sites with engineering controls in place. Engineering controls include various forms of caps, building foundations, liners, and treatment methods to create pathway elimination for regulated substances to enter environmental media or effect human health.

Date of Government Version: 01/31/2019
Date Data Arrived at EDR: 02/04/2019
Date Made Active in Reports: 03/08/2019
Number of Days to Update: 32

Source: Environmental Protection Agency
Telephone: 703-603-0695
Last EDR Contact: 05/29/2019
Next Scheduled EDR Contact: 09/09/2019
Data Release Frequency: Varies

US INST CONTROL: Sites with Institutional Controls

A listing of sites with institutional controls in place. Institutional controls include administrative measures, such as groundwater use restrictions, construction restrictions, property use restrictions, and post remediation care requirements intended to prevent exposure to contaminants remaining on site. Deed restrictions are generally required as part of the institutional controls.

Date of Government Version: 01/31/2019
Date Data Arrived at EDR: 02/04/2019
Date Made Active in Reports: 03/08/2019
Number of Days to Update: 32

Source: Environmental Protection Agency
Telephone: 703-603-0695
Last EDR Contact: 05/29/2019
Next Scheduled EDR Contact: 09/09/2019
Data Release Frequency: Varies

Federal ERNS list

ERNS: Emergency Response Notification System
Emergency Response Notification System. ERNS records and stores information on reported releases of oil and hazardous substances.

Date of Government Version: 03/25/2019
Date Data Arrived at EDR: 03/26/2019
Date Made Active in Reports: 05/01/2019
Number of Days to Update: 36

Source: National Response Center, United States Coast Guard
Telephone: 202-267-2180
Last EDR Contact: 03/26/2019
Next Scheduled EDR Contact: 07/08/2019
Data Release Frequency: Quarterly

State- and tribal - equivalent CERCLIS

ECSI: Environmental Cleanup Site Information System
Sites that are or may be contaminated and may require cleanup.

Date of Government Version: 01/01/2019
Date Data Arrived at EDR: 01/03/2019
Date Made Active in Reports: 02/20/2019
Number of Days to Update: 48

Source: Department of Environmental Quality
Telephone: 503-229-6629
Last EDR Contact: 04/02/2019
Next Scheduled EDR Contact: 07/15/2019
Data Release Frequency: Quarterly

CRL: Confirmed Release List and Inventory
All facilities with a confirmed release.

Date of Government Version: 11/01/2018
Date Data Arrived at EDR: 11/15/2018
Date Made Active in Reports: 12/10/2018
Number of Days to Update: 25

Source: Department of Environmental Quality
Telephone: 503-229-6170
Last EDR Contact: 05/15/2019
Next Scheduled EDR Contact: 08/26/2019
Data Release Frequency: Quarterly

State and tribal landfill and/or solid waste disposal site lists

SWF/LF: Solid Waste Facilities List
Solid Waste Facilities/Landfill Sites. SWF/LF type records typically contain an inventory of solid waste disposal facilities or landfills in a particular state. Depending on the state, these may be active or inactive facilities or open dumps that failed to meet RCRA Subtitle D Section 4004 criteria for solid waste landfills or disposal sites.

Date of Government Version: 01/14/2019
Date Data Arrived at EDR: 01/15/2019
Date Made Active in Reports: 02/20/2019
Number of Days to Update: 36

Source: Department of Environmental Quality
Telephone: 503-229-6299
Last EDR Contact: 04/15/2019
Next Scheduled EDR Contact: 07/29/2019
Data Release Frequency: Semi-Annually

State and tribal leaking storage tank lists

LUST: Leaking Underground Storage Tank Database
Leaking Underground Storage Tank Incident Reports. LUST records contain an inventory of reported leaking underground storage tank incidents. Not all states maintain these records, and the information stored varies by state.

Date of Government Version: 10/03/2018
Date Data Arrived at EDR: 11/15/2018
Date Made Active in Reports: 12/11/2018
Number of Days to Update: 26

Source: Department of Environmental Quality
Telephone: 503-229-5790
Last EDR Contact: 05/15/2019
Next Scheduled EDR Contact: 08/26/2019
Data Release Frequency: Quarterly

INDIAN LUST R9: Leaking Underground Storage Tanks on Indian Land
LUSTs on Indian land in Arizona, California, New Mexico and Nevada

Date of Government Version: 10/10/2018
Date Data Arrived at EDR: 03/08/2019
Date Made Active in Reports: 05/01/2019
Number of Days to Update: 54

Source: Environmental Protection Agency
Telephone: 415-972-3372
Last EDR Contact: 04/26/2019
Next Scheduled EDR Contact: 08/05/2019
Data Release Frequency: Varies

INDIAN LUST R8: Leaking Underground Storage Tanks on Indian Land
LUSTs on Indian land in Colorado, Montana, North Dakota, South Dakota, Utah and Wyoming.

Date of Government Version: 10/16/2018
Date Data Arrived at EDR: 03/07/2019
Date Made Active in Reports: 05/01/2019
Number of Days to Update: 55

Source: EPA Region 8
Telephone: 303-312-6271
Last EDR Contact: 04/26/2019
Next Scheduled EDR Contact: 08/05/2019
Data Release Frequency: Varies

INDIAN LUST R7: Leaking Underground Storage Tanks on Indian Land
LUSTs on Indian land in Iowa, Kansas, and Nebraska

Date of Government Version: 02/19/2019
Date Data Arrived at EDR: 03/07/2019
Date Made Active in Reports: 05/01/2019
Number of Days to Update: 55

Source: EPA Region 7
Telephone: 913-551-7003
Last EDR Contact: 04/26/2019
Next Scheduled EDR Contact: 08/05/2019
Data Release Frequency: Varies

INDIAN LUST R10: Leaking Underground Storage Tanks on Indian Land
LUSTs on Indian land in Alaska, Idaho, Oregon and Washington.

Date of Government Version: 10/17/2018
Date Data Arrived at EDR: 03/07/2019
Date Made Active in Reports: 05/01/2019
Number of Days to Update: 55

Source: EPA Region 10
Telephone: 206-553-2857
Last EDR Contact: 04/26/2019
Next Scheduled EDR Contact: 08/05/2019
Data Release Frequency: Varies

INDIAN LUST R6: Leaking Underground Storage Tanks on Indian Land
LUSTs on Indian land in New Mexico and Oklahoma.

Date of Government Version: 11/01/2018
Date Data Arrived at EDR: 03/07/2019
Date Made Active in Reports: 05/01/2019
Number of Days to Update: 55

Source: EPA Region 6
Telephone: 214-665-6597
Last EDR Contact: 04/26/2019
Next Scheduled EDR Contact: 08/05/2019
Data Release Frequency: Varies

INDIAN LUST R5: Leaking Underground Storage Tanks on Indian Land
Leaking underground storage tanks located on Indian Land in Michigan, Minnesota and Wisconsin.

Date of Government Version: 10/12/2018
Date Data Arrived at EDR: 03/07/2019
Date Made Active in Reports: 05/01/2019
Number of Days to Update: 55

Source: EPA, Region 5
Telephone: 312-886-7439
Last EDR Contact: 04/26/2019
Next Scheduled EDR Contact: 08/05/2019
Data Release Frequency: Varies

INDIAN LUST R4: Leaking Underground Storage Tanks on Indian Land
LUSTs on Indian land in Florida, Mississippi and North Carolina.

Date of Government Version: 09/24/2018
Date Data Arrived at EDR: 03/12/2019
Date Made Active in Reports: 05/01/2019
Number of Days to Update: 50

Source: EPA Region 4
Telephone: 404-562-8677
Last EDR Contact: 04/26/2019
Next Scheduled EDR Contact: 08/05/2019
Data Release Frequency: Varies

INDIAN LUST R1: Leaking Underground Storage Tanks on Indian Land
A listing of leaking underground storage tank locations on Indian Land.

Date of Government Version: 10/13/2018
Date Data Arrived at EDR: 03/07/2019
Date Made Active in Reports: 05/01/2019
Number of Days to Update: 55

Source: EPA Region 1
Telephone: 617-918-1313
Last EDR Contact: 04/26/2019
Next Scheduled EDR Contact: 08/05/2019
Data Release Frequency: Varies

State and tribal registered storage tank lists

FEMA UST: Underground Storage Tank Listing
A listing of all FEMA owned underground storage tanks.

Date of Government Version: 05/15/2017
Date Data Arrived at EDR: 05/30/2017
Date Made Active in Reports: 10/13/2017
Number of Days to Update: 136

Source: FEMA
Telephone: 202-646-5797
Last EDR Contact: 04/25/2019
Next Scheduled EDR Contact: 07/22/2019
Data Release Frequency: Varies

UST: Underground Storage Tank Database
Registered Underground Storage Tanks. UST's are regulated under Subtitle I of the Resource Conservation and Recovery Act (RCRA) and must be registered with the state department responsible for administering the UST program. Available information varies by state program.

Date of Government Version: 10/03/2018
Date Data Arrived at EDR: 11/15/2018
Date Made Active in Reports: 12/10/2018
Number of Days to Update: 25

Source: Department of Environmental Quality
Telephone: 503-229-5815
Last EDR Contact: 05/15/2019
Next Scheduled EDR Contact: 08/26/2019
Data Release Frequency: Quarterly

AST: Aboveground Storage Tanks
Aboveground storage tank locations reported to the Office of State Fire Marshal.

Date of Government Version: 01/17/2019
Date Data Arrived at EDR: 01/23/2019
Date Made Active in Reports: 03/18/2019
Number of Days to Update: 54

Source: Office of State Fire Marshal
Telephone: 503-378-3473
Last EDR Contact: 04/29/2019
Next Scheduled EDR Contact: 08/12/2019
Data Release Frequency: Semi-Annually

INDIAN UST R5: Underground Storage Tanks on Indian Land
The Indian Underground Storage Tank (UST) database provides information about underground storage tanks on Indian land in EPA Region 5 (Michigan, Minnesota and Wisconsin and Tribal Nations).

Date of Government Version: 10/12/2018
Date Data Arrived at EDR: 03/07/2019
Date Made Active in Reports: 05/01/2019
Number of Days to Update: 55

Source: EPA Region 5
Telephone: 312-886-6136
Last EDR Contact: 04/26/2019
Next Scheduled EDR Contact: 08/05/2019
Data Release Frequency: Varies

INDIAN UST R1: Underground Storage Tanks on Indian Land
The Indian Underground Storage Tank (UST) database provides information about underground storage tanks on Indian land in EPA Region 1 (Connecticut, Maine, Massachusetts, New Hampshire, Rhode Island, Vermont and ten Tribal Nations).

Date of Government Version: 10/03/2018
Date Data Arrived at EDR: 03/07/2019
Date Made Active in Reports: 05/01/2019
Number of Days to Update: 55

Source: EPA, Region 1
Telephone: 617-918-1313
Last EDR Contact: 04/26/2019
Next Scheduled EDR Contact: 08/05/2019
Data Release Frequency: Varies

INDIAN UST R4: Underground Storage Tanks on Indian Land

The Indian Underground Storage Tank (UST) database provides information about underground storage tanks on Indian land in EPA Region 4 (Alabama, Florida, Georgia, Kentucky, Mississippi, North Carolina, South Carolina, Tennessee and Tribal Nations)

Date of Government Version: 09/24/2018
Date Data Arrived at EDR: 03/12/2019
Date Made Active in Reports: 05/01/2019
Number of Days to Update: 50

Source: EPA Region 4
Telephone: 404-562-9424
Last EDR Contact: 04/26/2019
Next Scheduled EDR Contact: 08/05/2019
Data Release Frequency: Varies

INDIAN UST R6: Underground Storage Tanks on Indian Land

The Indian Underground Storage Tank (UST) database provides information about underground storage tanks on Indian land in EPA Region 6 (Louisiana, Arkansas, Oklahoma, New Mexico, Texas and 65 Tribes).

Date of Government Version: 11/01/2018
Date Data Arrived at EDR: 03/07/2019
Date Made Active in Reports: 05/01/2019
Number of Days to Update: 55

Source: EPA Region 6
Telephone: 214-665-7591
Last EDR Contact: 04/26/2019
Next Scheduled EDR Contact: 08/05/2019
Data Release Frequency: Varies

INDIAN UST R7: Underground Storage Tanks on Indian Land

The Indian Underground Storage Tank (UST) database provides information about underground storage tanks on Indian land in EPA Region 7 (Iowa, Kansas, Missouri, Nebraska, and 9 Tribal Nations).

Date of Government Version: 11/07/2018
Date Data Arrived at EDR: 03/07/2019
Date Made Active in Reports: 05/01/2019
Number of Days to Update: 55

Source: EPA Region 7
Telephone: 913-551-7003
Last EDR Contact: 04/26/2019
Next Scheduled EDR Contact: 08/05/2019
Data Release Frequency: Varies

INDIAN UST R8: Underground Storage Tanks on Indian Land

The Indian Underground Storage Tank (UST) database provides information about underground storage tanks on Indian land in EPA Region 8 (Colorado, Montana, North Dakota, South Dakota, Utah, Wyoming and 27 Tribal Nations).

Date of Government Version: 10/16/2018
Date Data Arrived at EDR: 03/07/2019
Date Made Active in Reports: 05/01/2019
Number of Days to Update: 55

Source: EPA Region 8
Telephone: 303-312-6137
Last EDR Contact: 04/26/2019
Next Scheduled EDR Contact: 08/05/2019
Data Release Frequency: Varies

INDIAN UST R10: Underground Storage Tanks on Indian Land

The Indian Underground Storage Tank (UST) database provides information about underground storage tanks on Indian land in EPA Region 10 (Alaska, Idaho, Oregon, Washington, and Tribal Nations).

Date of Government Version: 10/17/2018
Date Data Arrived at EDR: 03/07/2019
Date Made Active in Reports: 05/01/2019
Number of Days to Update: 55

Source: EPA Region 10
Telephone: 206-553-2857
Last EDR Contact: 04/26/2019
Next Scheduled EDR Contact: 08/05/2019
Data Release Frequency: Varies

INDIAN UST R9: Underground Storage Tanks on Indian Land

The Indian Underground Storage Tank (UST) database provides information about underground storage tanks on Indian land in EPA Region 9 (Arizona, California, Hawaii, Nevada, the Pacific Islands, and Tribal Nations).

Date of Government Version: 10/10/2018
Date Data Arrived at EDR: 03/08/2019
Date Made Active in Reports: 05/01/2019
Number of Days to Update: 54

Source: EPA Region 9
Telephone: 415-972-3368
Last EDR Contact: 04/26/2019
Next Scheduled EDR Contact: 08/05/2019
Data Release Frequency: Varies

State and tribal institutional control / engineering control registries

ENG CONTROLS: Engineering Controls Recorded at ESCI Sites
Engineering controls are physical measures selected or approved by the Director for the purpose of preventing or minimizing exposure to hazardous substances. Engineering controls may include, but are not limited to, fencing, capping, horizontal or vertical barriers, hydraulic controls, and alternative water supplies.

Date of Government Version: 01/01/2019
Date Data Arrived at EDR: 01/03/2019
Date Made Active in Reports: 02/20/2019
Number of Days to Update: 48
Source: Department of Environmental Quality
Telephone: 503-229-5193
Last EDR Contact: 04/02/2019
Next Scheduled EDR Contact: 07/15/2019
Data Release Frequency: Quarterly

INST CONTROL: Institutional Controls Recorded at ESCI Sites
An institutional control is a legal or administrative tool or action taken to reduce the potential for exposure to hazardous substances. Institutional controls may include, but are not limited to, use restrictions, environmental monitoring requirements, and site access and security measures.

Date of Government Version: 01/01/2019
Date Data Arrived at EDR: 01/03/2019
Date Made Active in Reports: 02/20/2019
Number of Days to Update: 48
Source: Department of Environmental Quality
Telephone: 503-229-5193
Last EDR Contact: 04/02/2019
Next Scheduled EDR Contact: 07/15/2019
Data Release Frequency: Quarterly

State and tribal voluntary cleanup sites

INDIAN VCP R1: Voluntary Cleanup Priority Listing
A listing of voluntary cleanup priority sites located on Indian Land located in Region 1.

Date of Government Version: 07/27/2015
Date Data Arrived at EDR: 09/29/2015
Date Made Active in Reports: 02/18/2016
Number of Days to Update: 142
Source: EPA, Region 1
Telephone: 617-918-1102
Last EDR Contact: 03/25/2019
Next Scheduled EDR Contact: 07/08/2019
Data Release Frequency: Varies

INDIAN VCP R7: Voluntary Cleanup Priority Lisitng
A listing of voluntary cleanup priority sites located on Indian Land located in Region 7.

Date of Government Version: 03/20/2008
Date Data Arrived at EDR: 04/22/2008
Date Made Active in Reports: 05/19/2008
Number of Days to Update: 27
Source: EPA, Region 7
Telephone: 913-551-7365
Last EDR Contact: 04/20/2009
Next Scheduled EDR Contact: 07/20/2009
Data Release Frequency: Varies

VCS: Voluntary Cleanup Program Sites
Responsible parties have entered into an agreement with DEQ to voluntarily address contamination associated with their property.

Date of Government Version: 12/31/2018
Date Data Arrived at EDR: 01/15/2019
Date Made Active in Reports: 02/20/2019
Number of Days to Update: 36
Source: DEQ
Telephone: 503-229-5256
Last EDR Contact: 04/15/2019
Next Scheduled EDR Contact: 07/15/2019
Data Release Frequency: Quarterly

State and tribal Brownfields sites

BROWNFIELDS: Brownfields Projects
Brownfields investigations and/or cleanups that have been conducted in Oregon.

Date of Government Version: 11/01/2018
Date Data Arrived at EDR: 11/15/2018
Date Made Active in Reports: 12/10/2018
Number of Days to Update: 25

Source: Department of Environmental Quality
Telephone: 503-229-6801
Last EDR Contact: 05/15/2019
Next Scheduled EDR Contact: 08/26/2019
Data Release Frequency: Annually

ADDITIONAL ENVIRONMENTAL RECORDS

Local Brownfield lists

US BROWNFIELDS: A Listing of Brownfields Sites
Brownfields are real property, the expansion, redevelopment, or reuse of which may be complicated by the presence or potential presence of a hazardous substance, pollutant, or contaminant. Cleaning up and reinvesting in these properties takes development pressures off of undeveloped, open land, and both improves and protects the environment. Assessment, Cleanup and Redevelopment Exchange System (ACRES) stores information reported by EPA Brownfields grant recipients on brownfields properties assessed or cleaned up with grant funding as well as information on Targeted Brownfields Assessments performed by EPA Regions. A listing of ACRES Brownfield sites is obtained from Cleanups in My Community. Cleanups in My Community provides information on Brownfields properties for which information is reported back to EPA, as well as areas served by Brownfields grant programs.

Date of Government Version: 12/17/2018
Date Data Arrived at EDR: 12/18/2018
Date Made Active in Reports: 01/11/2019
Number of Days to Update: 24

Source: Environmental Protection Agency
Telephone: 202-566-2777
Last EDR Contact: 06/04/2019
Next Scheduled EDR Contact: 07/01/2019
Data Release Frequency: Semi-Annually

Local Lists of Landfill / Solid Waste Disposal Sites

HIST LF: Old Closed SW Disposal Sites
A list of solid waste disposal sites that have been closed for a long while.

Date of Government Version: 04/01/2000
Date Data Arrived at EDR: 07/08/2003
Date Made Active in Reports: 07/18/2003
Number of Days to Update: 10

Source: Department of Environmental Quality
Telephone: 503-229-5409
Last EDR Contact: 07/08/2003
Next Scheduled EDR Contact: N/A
Data Release Frequency: No Update Planned

SWRCY: Recycling Facility Location Listing
A listing of recycling facility locations.

Date of Government Version: 11/27/2018
Date Data Arrived at EDR: 11/29/2018
Date Made Active in Reports: 02/20/2019
Number of Days to Update: 83

Source: Department of Environmental Quality
Telephone: 503-229-5353
Last EDR Contact: 05/30/2019
Next Scheduled EDR Contact: 09/09/2019
Data Release Frequency: Quarterly

INDIAN ODI: Report on the Status of Open Dumps on Indian Lands
Location of open dumps on Indian land.

Date of Government Version: 12/31/1998
Date Data Arrived at EDR: 12/03/2007
Date Made Active in Reports: 01/24/2008
Number of Days to Update: 52

Source: Environmental Protection Agency
Telephone: 703-308-8245
Last EDR Contact: 04/26/2019
Next Scheduled EDR Contact: 08/12/2019
Data Release Frequency: Varies

DEBRIS REGION 9: Torres Martinez Reservation Illegal Dump Site Locations
A listing of illegal dump sites location on the Torres Martinez Indian Reservation located in eastern Riverside County and northern Imperial County, California.

Date of Government Version: 01/12/2009
Date Data Arrived at EDR: 05/07/2009
Date Made Active in Reports: 09/21/2009
Number of Days to Update: 137

Source: EPA, Region 9
Telephone: 415-947-4219
Last EDR Contact: 04/22/2019
Next Scheduled EDR Contact: 08/05/2019
Data Release Frequency: No Update Planned

ODI: Open Dump Inventory
An open dump is defined as a disposal facility that does not comply with one or more of the Part 257 or Part 258 Subtitle D Criteria.

Date of Government Version: 06/30/1985
Date Data Arrived at EDR: 08/09/2004
Date Made Active in Reports: 09/17/2004
Number of Days to Update: 39

Source: Environmental Protection Agency
Telephone: 800-424-9346
Last EDR Contact: 06/09/2004
Next Scheduled EDR Contact: N/A
Data Release Frequency: No Update Planned

IHS OPEN DUMPS: Open Dumps on Indian Land
A listing of all open dumps located on Indian Land in the United States.

Date of Government Version: 04/01/2014
Date Data Arrived at EDR: 08/06/2014
Date Made Active in Reports: 01/29/2015
Number of Days to Update: 176

Source: Department of Health & Human Serivces, Indian Health Service
Telephone: 301-443-1452
Last EDR Contact: 04/23/2019
Next Scheduled EDR Contact: 08/12/2019
Data Release Frequency: Varies

Local Lists of Hazardous waste / Contaminated Sites

AOC COL: Columbia Slough
Columbia Slough waterway boundaries.

Date of Government Version: 08/10/2005
Date Data Arrived at EDR: 05/17/2006
Date Made Active in Reports: 06/16/2006
Number of Days to Update: 30

Source: City of Portland Environmental Services
Telephone: 503-823-5310
Last EDR Contact: 03/13/2007
Next Scheduled EDR Contact: N/A
Data Release Frequency: No Update Planned

AOC MU: East Multnomah County Area
Approximate extent of TSA VOC plume February , 2002

Date of Government Version: N/A
Date Data Arrived at EDR: 10/07/2002
Date Made Active in Reports: 10/22/2002
Number of Days to Update: 15

Source: City of Portland Environmental Services
Telephone: 503-823-5310
Last EDR Contact: 03/13/2007
Next Scheduled EDR Contact: N/A
Data Release Frequency: No Update Planned

US HIST CDL: National Clandestine Laboratory Register
A listing of clandestine drug lab locations that have been removed from the DEAs National Clandestine Laboratory Register.

Date of Government Version: 02/24/2019
Date Data Arrived at EDR: 02/26/2019
Date Made Active in Reports: 04/17/2019
Number of Days to Update: 50

Source: Drug Enforcement Administration
Telephone: 202-307-1000
Last EDR Contact: 05/24/2019
Next Scheduled EDR Contact: 09/09/2019
Data Release Frequency: No Update Planned

CDL: Uninhabitable Drug Lab Properties
The properties listed on these county pages have been declared by a law enforcement agency to be unfit for use due to meth lab and/or storage activities. The properties are considered uninhabitable until cleaned up by a state certified decontamination contractor and a certificate of fitness is issued by the Oregon Health Division.

Date of Government Version: 01/28/2019
Date Data Arrived at EDR: 01/30/2019
Date Made Active in Reports: 02/20/2019
Number of Days to Update: 21

Source: Department of Consumer & Business Services
Telephone: 503-378-4133
Last EDR Contact: 05/01/2019
Next Scheduled EDR Contact: 08/19/2019
Data Release Frequency: Quarterly

CDL 2: Clandestine Drug Lab Site Listing
A listing of clandestine drug lab site locations included in the Incident database.

Date of Government Version: 10/29/2018
Date Data Arrived at EDR: 10/31/2018
Date Made Active in Reports: 12/10/2018
Number of Days to Update: 40

Source: Oregon State Police
Telephone: 503-373-1540
Last EDR Contact: 04/29/2019
Next Scheduled EDR Contact: 08/12/2019
Data Release Frequency: Varies

US CDL: Clandestine Drug Labs
A listing of clandestine drug lab locations. The U.S. Department of Justice ("the Department") provides this web site as a public service. It contains addresses of some locations where law enforcement agencies reported they found chemicals or other items that indicated the presence of either clandestine drug laboratories or dumpsites. In most cases, the source of the entries is not the Department, and the Department has not verified the entry and does not guarantee its accuracy. Members of the public must verify the accuracy of all entries by, for example, contacting local law enforcement and local health departments.

Date of Government Version: 02/24/2019
Date Data Arrived at EDR: 02/26/2019
Date Made Active in Reports: 04/17/2019
Number of Days to Update: 50

Source: Drug Enforcement Administration
Telephone: 202-307-1000
Last EDR Contact: 05/24/2019
Next Scheduled EDR Contact: 09/09/2019
Data Release Frequency: Quarterly

Local Land Records

LIENS 2: CERCLA Lien Information
A Federal CERCLA ('Superfund') lien can exist by operation of law at any site or property at which EPA has spent Superfund monies. These monies are spent to investigate and address releases and threatened releases of contamination. CERCLIS provides information as to the identity of these sites and properties.

Date of Government Version: 04/11/2019
Date Data Arrived at EDR: 04/18/2019
Date Made Active in Reports: 05/23/2019
Number of Days to Update: 35

Source: Environmental Protection Agency
Telephone: 202-564-6023
Last EDR Contact: 06/06/2019
Next Scheduled EDR Contact: 08/05/2019
Data Release Frequency: Semi-Annually

Records of Emergency Release Reports

HMIRS: Hazardous Materials Information Reporting System
Hazardous Materials Incident Report System. HMIRS contains hazardous material spill incidents reported to DOT.

Date of Government Version: 03/25/2019
Date Data Arrived at EDR: 03/26/2019
Date Made Active in Reports: 05/14/2019
Number of Days to Update: 49

Source: U.S. Department of Transportation
Telephone: 202-366-4555
Last EDR Contact: 03/26/2019
Next Scheduled EDR Contact: 07/08/2019
Data Release Frequency: Quarterly

SPILLS: Spill Data
Oil and hazardous material spills reported to the Environmental Response Program.

Date of Government Version: 12/31/2018
Date Data Arrived at EDR: 01/04/2019
Date Made Active in Reports: 02/20/2019
Number of Days to Update: 47

Source: Department of Environmental Quality
Telephone: 503-229-5815
Last EDR Contact: 04/01/2019
Next Scheduled EDR Contact: 07/15/2019
Data Release Frequency: Semi-Annually

HAZMAT: Hazmat/Incidents
Hazardous material incidents reported to the State Fire Marshal by emergency responders. The hazardous material may or may not have been released.

Date of Government Version: 09/05/2018
Date Data Arrived at EDR: 10/31/2018
Date Made Active in Reports: 12/10/2018
Number of Days to Update: 40

Source: State Fire Marshal's Office
Telephone: 503-373-1540
Last EDR Contact: 05/01/2019
Next Scheduled EDR Contact: 08/12/2019
Data Release Frequency: Semi-Annually

SPILLS 90: SPILLS90 data from FirstSearch

Spills 90 includes those spill and release records available exclusively from FirstSearch databases. Typically, they may include chemical, oil and/or hazardous substance spills recorded after 1990. Duplicate records that are already included in EDR incident and release records are not included in Spills 90.

Date of Government Version: 05/01/2006
Date Data Arrived at EDR: 01/03/2013
Date Made Active in Reports: 02/22/2013
Number of Days to Update: 50

Source: FirstSearch
Telephone: N/A
Last EDR Contact: 01/03/2013
Next Scheduled EDR Contact: N/A
Data Release Frequency: No Update Planned

Other Ascertainable Records

RCRA NonGen / NLR: RCRA - Non Generators / No Longer Regulated

RCRAInfo is EPA's comprehensive information system, providing access to data supporting the Resource Conservation and Recovery Act (RCRA) of 1976 and the Hazardous and Solid Waste Amendments (HSWA) of 1984. The database includes selective information on sites which generate, transport, store, treat and/or dispose of hazardous waste as defined by the Resource Conservation and Recovery Act (RCRA). Non-Generators do not presently generate hazardous waste.

Date of Government Version: 03/25/2019
Date Data Arrived at EDR: 03/27/2019
Date Made Active in Reports: 04/17/2019
Number of Days to Update: 21

Source: Environmental Protection Agency
Telephone: (206) 553-1200
Last EDR Contact: 03/27/2019
Next Scheduled EDR Contact: 07/08/2019
Data Release Frequency: Quarterly

FUDS: Formerly Used Defense Sites

The listing includes locations of Formerly Used Defense Sites properties where the US Army Corps of Engineers is actively working or will take necessary cleanup actions.

Date of Government Version: 03/07/2019
Date Data Arrived at EDR: 04/03/2019
Date Made Active in Reports: 05/23/2019
Number of Days to Update: 50

Source: U.S. Army Corps of Engineers
Telephone: 202-528-4285
Last EDR Contact: 05/21/2019
Next Scheduled EDR Contact: 09/02/2019
Data Release Frequency: Varies

DOD: Department of Defense Sites

This data set consists of federally owned or administered lands, administered by the Department of Defense, that have any area equal to or greater than 640 acres of the United States, Puerto Rico, and the U.S. Virgin Islands.

Date of Government Version: 12/31/2005
Date Data Arrived at EDR: 11/10/2006
Date Made Active in Reports: 01/11/2007
Number of Days to Update: 62

Source: USGS
Telephone: 888-275-8747
Last EDR Contact: 04/12/2019
Next Scheduled EDR Contact: 07/22/2019
Data Release Frequency: Semi-Annually

FEDLAND: Federal and Indian Lands

Federally and Indian administrated lands of the United States. Lands included are administrated by: Army Corps of Engineers, Bureau of Reclamation, National Wild and Scenic River, National Wildlife Refuge, Public Domain Land, Wilderness, Wilderness Study Area, Wildlife Management Area, Bureau of Indian Affairs, Bureau of Land Management, Department of Justice, Forest Service, Fish and Wildlife Service, National Park Service.

Date of Government Version: 12/31/2005
Date Data Arrived at EDR: 02/06/2006
Date Made Active in Reports: 01/11/2007
Number of Days to Update: 339

Source: U.S. Geological Survey
Telephone: 888-275-8747
Last EDR Contact: 04/12/2019
Next Scheduled EDR Contact: 07/22/2019
Data Release Frequency: N/A

SCRD DRYCLEANERS: State Coalition for Remediation of Drycleaners Listing

The State Coalition for Remediation of Drycleaners was established in 1998, with support from the U.S. EPA Office of Superfund Remediation and Technology Innovation. It is comprised of representatives of states with established drycleaner remediation programs. Currently the member states are Alabama, Connecticut, Florida, Illinois, Kansas, Minnesota, Missouri, North Carolina, Oregon, South Carolina, Tennessee, Texas, and Wisconsin.

Date of Government Version: 01/01/2017
Date Data Arrived at EDR: 02/03/2017
Date Made Active in Reports: 04/07/2017
Number of Days to Update: 63

Source: Environmental Protection Agency
Telephone: 615-532-8599
Last EDR Contact: 05/13/2019
Next Scheduled EDR Contact: 08/26/2019
Data Release Frequency: Varies

US FIN ASSUR: Financial Assurance Information

All owners and operators of facilities that treat, store, or dispose of hazardous waste are required to provide proof that they will have sufficient funds to pay for the clean up, closure, and post-closure care of their facilities.

Date of Government Version: 03/25/2019
Date Data Arrived at EDR: 03/26/2019
Date Made Active in Reports: 05/07/2019
Number of Days to Update: 42

Source: Environmental Protection Agency
Telephone: 202-566-1917
Last EDR Contact: 03/26/2019
Next Scheduled EDR Contact: 07/08/2019
Data Release Frequency: Quarterly

EPA WATCH LIST: EPA WATCH LIST

EPA maintains a "Watch List" to facilitate dialogue between EPA, state and local environmental agencies on enforcement matters relating to facilities with alleged violations identified as either significant or high priority. Being on the Watch List does not mean that the facility has actually violated the law only that an investigation by EPA or a state or local environmental agency has led those organizations to allege that an unproven violation has in fact occurred. Being on the Watch List does not represent a higher level of concern regarding the alleged violations that were detected, but instead indicates cases requiring additional dialogue between EPA, state and local agencies - primarily because of the length of time the alleged violation has gone unaddressed or unresolved.

Date of Government Version: 08/30/2013
Date Data Arrived at EDR: 03/21/2014
Date Made Active in Reports: 06/17/2014
Number of Days to Update: 88

Source: Environmental Protection Agency
Telephone: 617-520-3000
Last EDR Contact: 05/06/2019
Next Scheduled EDR Contact: 08/19/2019
Data Release Frequency: Quarterly

2020 COR ACTION: 2020 Corrective Action Program List

The EPA has set ambitious goals for the RCRA Corrective Action program by creating the 2020 Corrective Action Universe. This RCRA cleanup baseline includes facilities expected to need corrective action. The 2020 universe contains a wide variety of sites. Some properties are heavily contaminated while others were contaminated but have since been cleaned up. Still others have not been fully investigated yet, and may require little or no remediation. Inclusion in the 2020 Universe does not necessarily imply failure on the part of a facility to meet its RCRA obligations.

Date of Government Version: 09/30/2017
Date Data Arrived at EDR: 05/08/2018
Date Made Active in Reports: 07/20/2018
Number of Days to Update: 73

Source: Environmental Protection Agency
Telephone: 703-308-4044
Last EDR Contact: 05/10/2019
Next Scheduled EDR Contact: 08/19/2019
Data Release Frequency: Varies

TSCA: Toxic Substances Control Act

Toxic Substances Control Act. TSCA identifies manufacturers and importers of chemical substances included on the TSCA Chemical Substance Inventory list. It includes data on the production volume of these substances by plant site.

Date of Government Version: 12/31/2016
Date Data Arrived at EDR: 06/21/2017
Date Made Active in Reports: 01/05/2018
Number of Days to Update: 198

Source: EPA
Telephone: 202-260-5521
Last EDR Contact: 03/22/2019
Next Scheduled EDR Contact: 07/01/2019
Data Release Frequency: Every 4 Years

TRIS: Toxic Chemical Release Inventory System

Toxic Release Inventory System. TRIS identifies facilities which release toxic chemicals to the air, water and land in reportable quantities under SARA Title III Section 313.

Date of Government Version: 12/31/2016
Date Data Arrived at EDR: 01/10/2018
Date Made Active in Reports: 01/12/2018
Number of Days to Update: 2

Source: EPA
Telephone: 202-566-0250
Last EDR Contact: 05/24/2019
Next Scheduled EDR Contact: 09/02/2019
Data Release Frequency: Annually

SSTS: Section 7 Tracking Systems

Section 7 of the Federal Insecticide, Fungicide and Rodenticide Act, as amended (92 Stat. 829) requires all registered pesticide-producing establishments to submit a report to the Environmental Protection Agency by March 1st each year. Each establishment must report the types and amounts of pesticides, active ingredients and devices being produced, and those having been produced and sold or distributed in the past year.

Date of Government Version: 12/31/2009
Date Data Arrived at EDR: 12/10/2010
Date Made Active in Reports: 02/25/2011
Number of Days to Update: 77

Source: EPA
Telephone: 202-564-4203
Last EDR Contact: 04/24/2019
Next Scheduled EDR Contact: 08/05/2019
Data Release Frequency: Annually

ROD: Records Of Decision

Record of Decision. ROD documents mandate a permanent remedy at an NPL (Superfund) site containing technical and health information to aid in the cleanup.

Date of Government Version: 04/11/2019
Date Data Arrived at EDR: 04/18/2019
Date Made Active in Reports: 05/23/2019
Number of Days to Update: 35

Source: EPA
Telephone: 703-416-0223
Last EDR Contact: 06/06/2019
Next Scheduled EDR Contact: 09/16/2019
Data Release Frequency: Annually

RMP: Risk Management Plans

When Congress passed the Clean Air Act Amendments of 1990, it required EPA to publish regulations and guidance for chemical accident prevention at facilities using extremely hazardous substances. The Risk Management Program Rule (RMP Rule) was written to implement Section 112(r) of these amendments. The rule, which built upon existing industry codes and standards, requires companies of all sizes that use certain flammable and toxic substances to develop a Risk Management Program, which includes a(n): Hazard assessment that details the potential effects of an accidental release, an accident history of the last five years, and an evaluation of worst-case and alternative accidental releases; Prevention program that includes safety precautions and maintenance, monitoring, and employee training measures; and Emergency response program that spells out emergency health care, employee training measures and procedures for informing the public and response agencies (e.g the fire department) should an accident occur.

Date of Government Version: 04/25/2019
Date Data Arrived at EDR: 05/02/2019
Date Made Active in Reports: 05/23/2019
Number of Days to Update: 21

Source: Environmental Protection Agency
Telephone: 202-564-8600
Last EDR Contact: 04/22/2019
Next Scheduled EDR Contact: 08/05/2019
Data Release Frequency: Varies

RAATS: RCRA Administrative Action Tracking System

RCRA Administration Action Tracking System. RAATS contains records based on enforcement actions issued under RCRA pertaining to major violators and includes administrative and civil actions brought by the EPA. For administration actions after September 30, 1995, data entry in the RAATS database was discontinued. EPA will retain a copy of the database for historical records. It was necessary to terminate RAATS because a decrease in agency resources made it impossible to continue to update the information contained in the database.

Date of Government Version: 04/17/1995
Date Data Arrived at EDR: 07/03/1995
Date Made Active in Reports: 08/07/1995
Number of Days to Update: 35

Source: EPA
Telephone: 202-564-4104
Last EDR Contact: 06/02/2008
Next Scheduled EDR Contact: 09/01/2008
Data Release Frequency: No Update Planned

PRP: Potentially Responsible Parties
A listing of verified Potentially Responsible Parties

Date of Government Version: 04/11/2019
Date Data Arrived at EDR: 04/18/2019
Date Made Active in Reports: 05/23/2019
Number of Days to Update: 35

Source: EPA
Telephone: 202-564-6023
Last EDR Contact: 06/06/2019
Next Scheduled EDR Contact: 08/19/2019
Data Release Frequency: Quarterly

PADS: PCB Activity Database System
PCB Activity Database. PADS Identifies generators, transporters, commercial storers and/or brokers and disposers of PCB's who are required to notify the EPA of such activities.

Date of Government Version: 03/20/2019
Date Data Arrived at EDR: 04/10/2019
Date Made Active in Reports: 05/14/2019
Number of Days to Update: 34

Source: EPA
Telephone: 202-566-0500
Last EDR Contact: 04/10/2019
Next Scheduled EDR Contact: 07/22/2019
Data Release Frequency: Annually

ICIS: Integrated Compliance Information System
The Integrated Compliance Information System (ICIS) supports the information needs of the national enforcement and compliance program as well as the unique needs of the National Pollutant Discharge Elimination System (NPDES) program.

Date of Government Version: 11/18/2016
Date Data Arrived at EDR: 11/23/2016
Date Made Active in Reports: 02/10/2017
Number of Days to Update: 79

Source: Environmental Protection Agency
Telephone: 202-564-2501
Last EDR Contact: 04/08/2019
Next Scheduled EDR Contact: 07/22/2019
Data Release Frequency: Quarterly

FTTS: FIFRA/ TSCA Tracking System - FIFRA (Federal Insecticide, Fungicide, & Rodenticide Act)/TSCA (Toxic Substances Control Act)
FTTS tracks administrative cases and pesticide enforcement actions and compliance activities related to FIFRA, TSCA and EPCRA (Emergency Planning and Community Right-to-Know Act). To maintain currency, EDR contacts the Agency on a quarterly basis.

Date of Government Version: 04/09/2009
Date Data Arrived at EDR: 04/16/2009
Date Made Active in Reports: 05/11/2009
Number of Days to Update: 25

Source: EPA/Office of Prevention, Pesticides and Toxic Substances
Telephone: 202-566-1667
Last EDR Contact: 08/18/2017
Next Scheduled EDR Contact: 12/04/2017
Data Release Frequency: Quarterly

FTTS INSP: FIFRA/ TSCA Tracking System - FIFRA (Federal Insecticide, Fungicide, & Rodenticide Act)/TSCA (Toxic Substances Control Act)
A listing of FIFRA/TSCA Tracking System (FTTS) inspections and enforcements.

Date of Government Version: 04/09/2009
Date Data Arrived at EDR: 04/16/2009
Date Made Active in Reports: 05/11/2009
Number of Days to Update: 25

Source: EPA
Telephone: 202-566-1667
Last EDR Contact: 08/18/2017
Next Scheduled EDR Contact: 12/04/2017
Data Release Frequency: Quarterly

MLTS: Material Licensing Tracking System
MLTS is maintained by the Nuclear Regulatory Commission and contains a list of approximately 8,100 sites which possess or use radioactive materials and which are subject to NRC licensing requirements. To maintain currency, EDR contacts the Agency on a quarterly basis.

Date of Government Version: 08/30/2016
Date Data Arrived at EDR: 09/08/2016
Date Made Active in Reports: 10/21/2016
Number of Days to Update: 43

Source: Nuclear Regulatory Commission
Telephone: 301-415-7169
Last EDR Contact: 04/22/2019
Next Scheduled EDR Contact: 08/05/2019
Data Release Frequency: Quarterly

COAL ASH DOE: Steam-Electric Plant Operation Data
A listing of power plants that store ash in surface ponds.

Date of Government Version: 12/31/2005
Date Data Arrived at EDR: 08/07/2009
Date Made Active in Reports: 10/22/2009
Number of Days to Update: 76

Source: Department of Energy
Telephone: 202-586-8719
Last EDR Contact: 06/07/2019
Next Scheduled EDR Contact: 09/16/2019
Data Release Frequency: Varies

COAL ASH EPA: Coal Combustion Residues Surface Impoundments List
A listing of coal combustion residues surface impoundments with high hazard potential ratings.

Date of Government Version: 07/01/2014
Date Data Arrived at EDR: 09/10/2014
Date Made Active in Reports: 10/20/2014
Number of Days to Update: 40

Source: Environmental Protection Agency
Telephone: N/A
Last EDR Contact: 06/07/2019
Next Scheduled EDR Contact: 09/16/2019
Data Release Frequency: Varies

PCB TRANSFORMER: PCB Transformer Registration Database
The database of PCB transformer registrations that includes all PCB registration submittals.

Date of Government Version: 05/24/2017
Date Data Arrived at EDR: 11/30/2017
Date Made Active in Reports: 12/15/2017
Number of Days to Update: 15

Source: Environmental Protection Agency
Telephone: 202-566-0517
Last EDR Contact: 04/26/2019
Next Scheduled EDR Contact: 08/05/2019
Data Release Frequency: Varies

RADINFO: Radiation Information Database
The Radiation Information Database (RADINFO) contains information about facilities that are regulated by U.S. Environmental Protection Agency (EPA) regulations for radiation and radioactivity.

Date of Government Version: 04/02/2019
Date Data Arrived at EDR: 04/02/2019
Date Made Active in Reports: 05/14/2019
Number of Days to Update: 42

Source: Environmental Protection Agency
Telephone: 202-343-9775
Last EDR Contact: 04/02/2019
Next Scheduled EDR Contact: 07/15/2019
Data Release Frequency: Quarterly

HIST FTTS: FIFRA/TSCA Tracking System Administrative Case Listing
A complete administrative case listing from the FIFRA/TSCA Tracking System (FTTS) for all ten EPA regions. The information was obtained from the National Compliance Database (NCDB). NCDB supports the implementation of FIFRA (Federal Insecticide, Fungicide, and Rodenticide Act) and TSCA (Toxic Substances Control Act). Some EPA regions are now closing out records. Because of that, and the fact that some EPA regions are not providing EPA Headquarters with updated records, it was decided to create a HIST FTTS database. It included records that may not be included in the newer FTTS database updates. This database is no longer updated.

Date of Government Version: 10/19/2006
Date Data Arrived at EDR: 03/01/2007
Date Made Active in Reports: 04/10/2007
Number of Days to Update: 40

Source: Environmental Protection Agency
Telephone: 202-564-2501
Last EDR Contact: 12/17/2007
Next Scheduled EDR Contact: 03/17/2008
Data Release Frequency: No Update Planned

HIST FTTS INSP: FIFRA/TSCA Tracking System Inspection & Enforcement Case Listing
A complete inspection and enforcement case listing from the FIFRA/TSCA Tracking System (FTTS) for all ten EPA regions. The information was obtained from the National Compliance Database (NCDB). NCDB supports the implementation of FIFRA (Federal Insecticide, Fungicide, and Rodenticide Act) and TSCA (Toxic Substances Control Act). Some EPA regions are now closing out records. Because of that, and the fact that some EPA regions are not providing EPA Headquarters with updated records, it was decided to create a HIST FTTS database. It included records that may not be included in the newer FTTS database updates. This database is no longer updated.

Date of Government Version: 10/19/2006
Date Data Arrived at EDR: 03/01/2007
Date Made Active in Reports: 04/10/2007
Number of Days to Update: 40

Source: Environmental Protection Agency
Telephone: 202-564-2501
Last EDR Contact: 12/17/2008
Next Scheduled EDR Contact: 03/17/2008
Data Release Frequency: No Update Planned

DOT OPS: Incident and Accident Data

Department of Transporation, Office of Pipeline Safety Incident and Accident data.

Date of Government Version: 12/03/2018
Date Data Arrived at EDR: 01/29/2019
Date Made Active in Reports: 03/21/2019
Number of Days to Update: 51

Source: Department of Transporation, Office of Pipeline Safety
Telephone: 202-366-4595
Last EDR Contact: 04/30/2019
Next Scheduled EDR Contact: 08/12/2019
Data Release Frequency: Quarterly

CONSENT: Superfund (CERCLA) Consent Decrees

Major legal settlements that establish responsibility and standards for cleanup at NPL (Superfund) sites. Released periodically by United States District Courts after settlement by parties to litigation matters.

Date of Government Version: 03/31/2019
Date Data Arrived at EDR: 04/23/2019
Date Made Active in Reports: 05/23/2019
Number of Days to Update: 30

Source: Department of Justice, Consent Decree Library
Telephone: Varies
Last EDR Contact: 04/05/2019
Next Scheduled EDR Contact: 07/22/2019
Data Release Frequency: Varies

BRS: Biennial Reporting System

The Biennial Reporting System is a national system administered by the EPA that collects data on the generation and management of hazardous waste. BRS captures detailed data from two groups: Large Quantity Generators (LQG) and Treatment, Storage, and Disposal Facilities.

Date of Government Version: 12/31/2015
Date Data Arrived at EDR: 02/22/2017
Date Made Active in Reports: 09/28/2017
Number of Days to Update: 218

Source: EPA/NTIS
Telephone: 800-424-9346
Last EDR Contact: 05/24/2019
Next Scheduled EDR Contact: 09/02/2019
Data Release Frequency: Biennially

INDIAN RESERV: Indian Reservations

This map layer portrays Indian administered lands of the United States that have any area equal to or greater than 640 acres.

Date of Government Version: 12/31/2014
Date Data Arrived at EDR: 07/14/2015
Date Made Active in Reports: 01/10/2017
Number of Days to Update: 546

Source: USGS
Telephone: 202-208-3710
Last EDR Contact: 04/11/2019
Next Scheduled EDR Contact: 07/22/2019
Data Release Frequency: Semi-Annually

FUSRAP: Formerly Utilized Sites Remedial Action Program

DOE established the Formerly Utilized Sites Remedial Action Program (FUSRAP) in 1974 to remediate sites where radioactive contamination remained from Manhattan Project and early U.S. Atomic Energy Commission (AEC) operations.

Date of Government Version: 08/08/2017
Date Data Arrived at EDR: 09/11/2018
Date Made Active in Reports: 09/14/2018
Number of Days to Update: 3

Source: Department of Energy
Telephone: 202-586-3559
Last EDR Contact: 05/02/2019
Next Scheduled EDR Contact: 08/19/2019
Data Release Frequency: Varies

UMTRA: Uranium Mill Tailings Sites

Uranium ore was mined by private companies for federal government use in national defense programs. When the mills shut down, large piles of the sand-like material (mill tailings) remain after uranium has been extracted from the ore. Levels of human exposure to radioactive materials from the piles are low; however, in some cases tailings were used as construction materials before the potential health hazards of the tailings were recognized.

Date of Government Version: 06/23/2017
Date Data Arrived at EDR: 10/11/2017
Date Made Active in Reports: 11/03/2017
Number of Days to Update: 23

Source: Department of Energy
Telephone: 505-845-0011
Last EDR Contact: 05/24/2019
Next Scheduled EDR Contact: 09/02/2019
Data Release Frequency: Varies

LEAD SMELTER 1: Lead Smelter Sites

A listing of former lead smelter site locations.

Date of Government Version: 04/11/2019
Date Data Arrived at EDR: 04/18/2019
Date Made Active in Reports: 05/14/2019
Number of Days to Update: 26

Source: Environmental Protection Agency
Telephone: 703-603-8787
Last EDR Contact: 06/06/2019
Next Scheduled EDR Contact: 07/15/2019
Data Release Frequency: Varies

LEAD SMELTER 2: Lead Smelter Sites

A list of several hundred sites in the U.S. where secondary lead smelting was done from 1931and 1964. These sites may pose a threat to public health through ingestion or inhalation of contaminated soil or dust

Date of Government Version: 04/05/2001
Date Data Arrived at EDR: 10/27/2010
Date Made Active in Reports: 12/02/2010
Number of Days to Update: 36

Source: American Journal of Public Health
Telephone: 703-305-6451
Last EDR Contact: 12/02/2009
Next Scheduled EDR Contact: N/A
Data Release Frequency: No Update Planned

US AIRS (AFS): Aerometric Information Retrieval System Facility Subsystem (AFS)

The database is a sub-system of Aerometric Information Retrieval System (AIRS). AFS contains compliance data on air pollution point sources regulated by the U.S. EPA and/or state and local air regulatory agencies. This information comes from source reports by various stationary sources of air pollution, such as electric power plants, steel mills, factories, and universities, and provides information about the air pollutants they produce. Action, air program, air program pollutant, and general level plant data. It is used to track emissions and compliance data from industrial plants.

Date of Government Version: 10/12/2016
Date Data Arrived at EDR: 10/26/2016
Date Made Active in Reports: 02/03/2017
Number of Days to Update: 100

Source: EPA
Telephone: 202-564-2496
Last EDR Contact: 09/26/2017
Next Scheduled EDR Contact: 01/08/2018
Data Release Frequency: Annually

US AIRS MINOR: Air Facility System Data

A listing of minor source facilities.

Date of Government Version: 10/12/2016
Date Data Arrived at EDR: 10/26/2016
Date Made Active in Reports: 02/03/2017
Number of Days to Update: 100

Source: EPA
Telephone: 202-564-2496
Last EDR Contact: 09/26/2017
Next Scheduled EDR Contact: 01/08/2018
Data Release Frequency: Annually

US MINES: Mines Master Index File

Contains all mine identification numbers issued for mines active or opened since 1971. The data also includes violation information.

Date of Government Version: 11/27/2018
Date Data Arrived at EDR: 02/27/2019
Date Made Active in Reports: 04/01/2019
Number of Days to Update: 33

Source: Department of Labor, Mine Safety and Health Administration
Telephone: 303-231-5959
Last EDR Contact: 05/29/2019
Next Scheduled EDR Contact: 09/09/2019
Data Release Frequency: Semi-Annually

US MINES 2: Ferrous and Nonferrous Metal Mines Database Listing

This map layer includes ferrous (ferrous metal mines are facilities that extract ferrous metals, such as iron ore or molybdenum) and nonferrous (Nonferrous metal mines are facilities that extract nonferrous metals, such as gold, silver, copper, zinc, and lead) metal mines in the United States.

Date of Government Version: 12/05/2005
Date Data Arrived at EDR: 02/29/2008
Date Made Active in Reports: 04/18/2008
Number of Days to Update: 49

Source: USGS
Telephone: 703-648-7709
Last EDR Contact: 05/31/2019
Next Scheduled EDR Contact: 09/09/2019
Data Release Frequency: Varies

US MINES 3: Active Mines & Mineral Plants Database Listing

Active Mines and Mineral Processing Plant operations for commodities monitored by the Minerals Information Team of the USGS.

Date of Government Version: 04/14/2011
Date Data Arrived at EDR: 06/08/2011
Date Made Active in Reports: 09/13/2011
Number of Days to Update: 97

Source: USGS
Telephone: 703-648-7709
Last EDR Contact: 05/31/2019
Next Scheduled EDR Contact: 09/09/2019
Data Release Frequency: Varies

ABANDONED MINES: Abandoned Mines

An inventory of land and water impacted by past mining (primarily coal mining) is maintained by OSMRE to provide information needed to implement the Surface Mining Control and Reclamation Act of 1977 (SMCRA). The inventory contains information on the location, type, and extent of AML impacts, as well as, information on the cost associated with the reclamation of those problems. The inventory is based upon field surveys by State, Tribal, and OSMRE program officials. It is dynamic to the extent that it is modified as new problems are identified and existing problems are reclaimed.

Date of Government Version: 03/27/2019
Date Data Arrived at EDR: 03/28/2019
Date Made Active in Reports: 05/01/2019
Number of Days to Update: 34

Source: Department of Interior
Telephone: 202-208-2609
Last EDR Contact: 06/10/2019
Next Scheduled EDR Contact: 09/23/2019
Data Release Frequency: Quarterly

FINDS: Facility Index System/Facility Registry System

Facility Index System. FINDS contains both facility information and 'pointers' to other sources that contain more detail. EDR includes the following FINDS databases in this report: PCS (Permit Compliance System), AIRS (Aerometric Information Retrieval System), DOCKET (Enforcement Docket used to manage and track information on civil judicial enforcement cases for all environmental statutes), FURS (Federal Underground Injection Control), C-DOCKET (Criminal Docket System used to track criminal enforcement actions for all environmental statutes), FFIS (Federal Facilities Information System), STATE (State Environmental Laws and Statutes), and PADS (PCB Activity Data System).

Date of Government Version: 02/15/2019
Date Data Arrived at EDR: 03/05/2019
Date Made Active in Reports: 03/15/2019
Number of Days to Update: 10

Source: EPA
Telephone: (206) 553-1200
Last EDR Contact: 06/05/2019
Next Scheduled EDR Contact: 09/16/2019
Data Release Frequency: Quarterly

ECHO: Enforcement & Compliance History Information

ECHO provides integrated compliance and enforcement information for about 800,000 regulated facilities nationwide.

Date of Government Version: 04/07/2019
Date Data Arrived at EDR: 04/09/2019
Date Made Active in Reports: 05/23/2019
Number of Days to Update: 44

Source: Environmental Protection Agency
Telephone: 202-564-2280
Last EDR Contact: 04/09/2019
Next Scheduled EDR Contact: 07/22/2019
Data Release Frequency: Quarterly

UXO: Unexploded Ordnance Sites

A listing of unexploded ordnance site locations

Date of Government Version: 12/31/2017
Date Data Arrived at EDR: 01/17/2019
Date Made Active in Reports: 04/01/2019
Number of Days to Update: 74

Source: Department of Defense
Telephone: 703-704-1564
Last EDR Contact: 04/15/2019
Next Scheduled EDR Contact: 07/29/2019
Data Release Frequency: Varies

GOVERNMENT RECORDS SEARCHED / DATA CURRENCY TRACKING

DOCKET HWC: Hazardous Waste Compliance Docket Listing
A complete list of the Federal Agency Hazardous Waste Compliance Docket Facilities.

Date of Government Version: 05/31/2018
Date Data Arrived at EDR: 07/26/2018
Date Made Active in Reports: 10/05/2018
Number of Days to Update: 71

Source: Environmental Protection Agency
Telephone: 202-564-0527
Last EDR Contact: 05/24/2019
Next Scheduled EDR Contact: 09/09/2019
Data Release Frequency: Varies

FUELS PROGRAM: EPA Fuels Program Registered Listing
This listing includes facilities that are registered under the Part 80 (Code of Federal Regulations) EPA Fuels Programs. All companies now are required to submit new and updated registrations.

Date of Government Version: 02/19/2019
Date Data Arrived at EDR: 02/21/2019
Date Made Active in Reports: 04/01/2019
Number of Days to Update: 39

Source: EPA
Telephone: 800-385-6164
Last EDR Contact: 05/21/2019
Next Scheduled EDR Contact: 09/02/2019
Data Release Frequency: Quarterly

AIRS: Oregon Title V Facility Listing
A listing of Title V facility source and emissions information.

Date of Government Version: 12/28/2018
Date Data Arrived at EDR: 01/03/2019
Date Made Active in Reports: 02/19/2019
Number of Days to Update: 47

Source: Department of Environmental Quality
Telephone: 503-229-6459
Last EDR Contact: 04/01/2019
Next Scheduled EDR Contact: 04/17/2047
Data Release Frequency: Annually

COAL ASH: Coal Ash Disposal Sites Listing
A listing of coal ash disposal sites.

Date of Government Version: 12/31/2017
Date Data Arrived at EDR: 03/16/2018
Date Made Active in Reports: 05/15/2018
Number of Days to Update: 60

Source: Department of Environmental Quality
Telephone: 541-298-7255
Last EDR Contact: 06/03/2019
Next Scheduled EDR Contact: 09/16/2019
Data Release Frequency: Varies

DRYCLEANERS: Drycleaning Facilities
A listing of registered drycleaning facilities in Oregon.

Date of Government Version: 11/05/2018
Date Data Arrived at EDR: 11/07/2018
Date Made Active in Reports: 12/10/2018
Number of Days to Update: 33

Source: Department of Environmental Quality
Telephone: 503-229-6783
Last EDR Contact: 04/29/2019
Next Scheduled EDR Contact: 08/12/2019
Data Release Frequency: Annually

ENF: Enforcement Action Listing
Enforcement actions

Date of Government Version: 12/17/2018
Date Data Arrived at EDR: 12/19/2018
Date Made Active in Reports: 02/20/2019
Number of Days to Update: 63

Source: Department of Environmental Quality
Telephone: 503-229-5696
Last EDR Contact: 03/20/2019
Next Scheduled EDR Contact: 07/01/2019
Data Release Frequency: Quarterly

Financial Assurance 1: Financial Assurance Information Listing
Financial assurance information for hazardous waste facilities.

Date of Government Version: 08/20/2018
Date Data Arrived at EDR: 12/18/2018
Date Made Active in Reports: 02/20/2019
Number of Days to Update: 64

Source: Department of Environmental Quality
Telephone: 541-633-2011
Last EDR Contact: 06/03/2019
Next Scheduled EDR Contact: 09/16/2019
Data Release Frequency: Semi-Annually

Financial Assurance 2: Financial Assurance Information Listing

Financial assurance information for solid waste facilities. Financial assurance is intended to ensure that resources are available to pay for the cost of closure, post-closure care, and corrective measures if the owner or operator of a regulated facility is unable or unwilling to pay.

Date of Government Version: 11/15/2018
Date Data Arrived at EDR: 11/16/2018
Date Made Active in Reports: 12/10/2018
Number of Days to Update: 24

Source: Department of Environmental Quality
Telephone: 503-229-5521
Last EDR Contact: 05/17/2019
Next Scheduled EDR Contact: 09/02/2019
Data Release Frequency: Semi-Annually

HSIS: Hazardous Substance Information Survey

Companies in Oregon submitting the Hazardous Substance Information Survey and either reporting or not reporting hazardous substances.

Date of Government Version: 01/29/2019
Date Data Arrived at EDR: 01/30/2019
Date Made Active in Reports: 02/20/2019
Number of Days to Update: 21

Source: State Fire Marshal's Office
Telephone: 503-373-1540
Last EDR Contact: 05/01/2019
Next Scheduled EDR Contact: 08/12/2019
Data Release Frequency: Semi-Annually

OR MANIFEST: Manifest Information

Hazardous waste manifest information.

Date of Government Version: 12/31/2017
Date Data Arrived at EDR: 08/06/2018
Date Made Active in Reports: 08/15/2018
Number of Days to Update: 9

Source: Department of Environmental Quality
Telephone: N/A
Last EDR Contact: 05/01/2019
Next Scheduled EDR Contact: 08/19/2019
Data Release Frequency: Annually

NPDES: Wastewater Permits Database

A listing of permitted wastewater facilities.

Date of Government Version: 01/29/2019
Date Data Arrived at EDR: 01/30/2019
Date Made Active in Reports: 02/20/2019
Number of Days to Update: 21

Source: Department of Environmental Quality
Telephone: 503-229-5657
Last EDR Contact: 05/01/2019
Next Scheduled EDR Contact: 08/19/2019
Data Release Frequency: Varies

UIC: Underground Injection Control Program Database

DEQ's Underground Injection Control Program is authorized by the Environmental Protection Agency (EPA) to regulate all underground injection in Oregon to protect groundwater resources.

Date of Government Version: 12/21/2018
Date Data Arrived at EDR: 12/27/2018
Date Made Active in Reports: 02/20/2019
Number of Days to Update: 55

Source: Department of Environmental Quality
Telephone: 503-229-5945
Last EDR Contact: 03/25/2019
Next Scheduled EDR Contact: 07/08/2019
Data Release Frequency: Quarterly

EDR HIGH RISK HISTORICAL RECORDS

EDR Exclusive Records

EDR MGP: EDR Proprietary Manufactured Gas Plants

The EDR Proprietary Manufactured Gas Plant Database includes records of coal gas plants (manufactured gas plants) compiled by EDR's researchers. Manufactured gas sites were used in the United States from the 1800's to 1950's to produce a gas that could be distributed and used as fuel. These plants used whale oil, rosin, coal, or a mixture of coal, oil, and water that also produced a significant amount of waste. Many of the byproducts of the gas production, such as coal tar (oily waste containing volatile and non-volatile chemicals), sludges, oils and other compounds are potentially hazardous to human health and the environment. The byproduct from this process was frequently disposed of directly at the plant site and can remain or spread slowly, serving as a continuous source of soil and groundwater contamination.

Date of Government Version: N/A
Date Data Arrived at EDR: N/A
Date Made Active in Reports: N/A
Number of Days to Update: N/A

Source: EDR, Inc.
Telephone: N/A
Last EDR Contact: N/A
Next Scheduled EDR Contact: N/A
Data Release Frequency: No Update Planned

EDR Hist Auto: EDR Exclusive Historical Auto Stations

EDR has searched selected national collections of business directories and has collected listings of potential gas station/filling station/service station sites that were available to EDR researchers. EDR's review was limited to those categories of sources that might, in EDR's opinion, include gas station/filling station/service station establishments. The categories reviewed included, but were not limited to gas, gas station, gasoline station, filling station, auto, automobile repair, auto service station, service station, etc. This database falls within a category of information EDR classifies as "High Risk Historical Records", or HRHR. EDR's HRHR effort presents unique and sometimes proprietary data about past sites and operations that typically create environmental concerns, but may not show up in current government records searches.

Date of Government Version: N/A
Date Data Arrived at EDR: N/A
Date Made Active in Reports: N/A
Number of Days to Update: N/A

Source: EDR, Inc.
Telephone: N/A
Last EDR Contact: N/A
Next Scheduled EDR Contact: N/A
Data Release Frequency: Varies

EDR Hist Cleaner: EDR Exclusive Historical Cleaners

EDR has searched selected national collections of business directories and has collected listings of potential dry cleaner sites that were available to EDR researchers. EDR's review was limited to those categories of sources that might, in EDR's opinion, include dry cleaning establishments. The categories reviewed included, but were not limited to dry cleaners, cleaners, laundry, laundromat, cleaning/laundry, wash & dry etc. This database falls within a category of information EDR classifies as "High Risk Historical Records", or HRHR. EDR's HRHR effort presents unique and sometimes proprietary data about past sites and operations that typically create environmental concerns, but may not show up in current government records searches.

Date of Government Version: N/A
Date Data Arrived at EDR: N/A
Date Made Active in Reports: N/A
Number of Days to Update: N/A

Source: EDR, Inc.
Telephone: N/A
Last EDR Contact: N/A
Next Scheduled EDR Contact: N/A
Data Release Frequency: Varies

EDR RECOVERED GOVERNMENT ARCHIVES

Exclusive Recovered Govt. Archives

RGA HWS: Recovered Government Archive State Hazardous Waste Facilities List

The EDR Recovered Government Archive State Hazardous Waste database provides a list of SHWS incidents derived from historical databases and includes many records that no longer appear in current government lists. Compiled from Records formerly available from the Department of Environmental Quality in Oregon.

Date of Government Version: N/A
Date Data Arrived at EDR: 07/01/2013
Date Made Active in Reports: 01/03/2014
Number of Days to Update: 186

Source: Department of Environmental Quality
Telephone: N/A
Last EDR Contact: 06/01/2012
Next Scheduled EDR Contact: N/A
Data Release Frequency: Varies

RGA LF: Recovered Government Archive Solid Waste Facilities List

The EDR Recovered Government Archive Landfill database provides a list of landfills derived from historical databases and includes many records that no longer appear in current government lists. Compiled from Records formerly available from the Department of Environmental Quality in Oregon.

Date of Government Version: N/A
Date Data Arrived at EDR: 07/01/2013
Date Made Active in Reports: 01/13/2014
Number of Days to Update: 196

Source: Department of Environmental Quality
Telephone: N/A
Last EDR Contact: 06/01/2012
Next Scheduled EDR Contact: N/A
Data Release Frequency: Varies

RGA LUST: Recovered Government Archive Leaking Underground Storage Tank
The EDR Recovered Government Archive Leaking Underground Storage Tank database provides a list of LUST incidents derived from historical databases and includes many records that no longer appear in current government lists. Compiled from Records formerly available from the Department of Environmental Quality in Oregon.

Date of Government Version: N/A
Date Data Arrived at EDR: 07/01/2013
Date Made Active in Reports: 12/27/2013
Number of Days to Update: 179

Source: Department of Environmental Quality
Telephone: N/A
Last EDR Contact: 06/01/2012
Next Scheduled EDR Contact: N/A
Data Release Frequency: Varies

OTHER DATABASE(S)

Depending on the geographic area covered by this report, the data provided in these specialty databases may or may not be complete. For example, the existence of wetlands information data in a specific report does not mean that all wetlands in the area covered by the report are included. Moreover, the absence of any reported wetlands information does not necessarily mean that wetlands do not exist in the area covered by the report.

NY MANIFEST: Facility and Manifest Data
Manifest is a document that lists and tracks hazardous waste from the generator through transporters to a TSD facility.

Date of Government Version: 01/01/2019
Date Data Arrived at EDR: 01/30/2019
Date Made Active in Reports: 02/14/2019
Number of Days to Update: 15

Source: Department of Environmental Conservation
Telephone: 518-402-8651
Last EDR Contact: 05/01/2019
Next Scheduled EDR Contact: 08/12/2019
Data Release Frequency: Quarterly

WI MANIFEST: Manifest Information
Hazardous waste manifest information.

Date of Government Version: 12/31/2017
Date Data Arrived at EDR: 06/15/2018
Date Made Active in Reports: 07/09/2018
Number of Days to Update: 24

Source: Department of Natural Resources
Telephone: N/A
Last EDR Contact: 06/10/2019
Next Scheduled EDR Contact: 09/23/2019
Data Release Frequency: Annually

Oil/Gas Pipelines
Source: PennWell Corporation
Petroleum Bundle (Crude Oil, Refined Products, Petrochemicals, Gas Liquids (LPG/NGL), and Specialty Gases (Miscellaneous)) N = Natural Gas Bundle (Natural Gas, Gas Liquids (LPG/NGL), and Specialty Gases (Miscellaneous)). This map includes information copyrighted by PennWell Corporation. This information is provided on a best effort basis and PennWell Corporation does not guarantee its accuracy nor warrant its fitness for any particular purpose. Such information has been reprinted with the permission of PennWell.

Electric Power Transmission Line Data
Source: PennWell Corporation
This map includes information copyrighted by PennWell Corporation. This information is provided on a best effort basis and PennWell Corporation does not guarantee its accuracy nor warrant its fitness for any particular purpose. Such information has been reprinted with the permission of PennWell.

Sensitive Receptors: There are individuals deemed sensitive receptors due to their fragile immune systems and special sensitivity to environmental discharges. These sensitive receptors typically include the elderly, the sick, and children. While the location of all sensitive receptors cannot be determined, EDR indicates those buildings and facilities - schools, daycares, hospitals, medical centers, and nursing homes - where individuals who are sensitive receptors are likely to be located.

AHA Hospitals:
Source: American Hospital Association, Inc.
Telephone: 312-280-5991
The database includes a listing of hospitals based on the American Hospital Association's annual survey of hospitals.

Medical Centers: Provider of Services Listing
Source: Centers for Medicare & Medicaid Services
Telephone: 410-786-3000
A listing of hospitals with Medicare provider number, produced by Centers of Medicare & Medicaid Services, a federal agency within the U.S. Department of Health and Human Services.

Nursing Homes
Source: National Institutes of Health
Telephone: 301-594-6248
Information on Medicare and Medicaid certified nursing homes in the United States.

Public Schools
Source: National Center for Education Statistics
Telephone: 202-502-7300
The National Center for Education Statistics' primary database on elementary and secondary public education in the United States. It is a comprehensive, annual, national statistical database of all public elementary and secondary schools and school districts, which contains data that are comparable across all states.

Private Schools
Source: National Center for Education Statistics
Telephone: 202-502-7300
The National Center for Education Statistics' primary database on private school locations in the United States.

Daycare Centers: Child Care Listings
Source: Employment Department
Telephone: 503-947-1420

Flood Zone Data: This data was obtained from the Federal Emergency Management Agency (FEMA). It depicts 100-year and 500-year flood zones as defined by FEMA. It includes the National Flood Hazard Layer (NFHL) which incorporates Flood Insurance Rate Map (FIRM) data and Q3 data from FEMA in areas not covered by NFHL.
Source: FEMA
Telephone: 877-336-2627
Date of Government Version: 2003, 2015

NWI: National Wetlands Inventory. This data, available in select counties across the country, was obtained by EDR in 2002, 2005 and 2010 from the U.S. Fish and Wildlife Service.

State Wetlands Data: Wetlands Inventory Data
Source: Oregon Geospatial Enterprise Office
Telephone: 503-378-2166

Current USGS 7.5 Minute Topographic Map
Source: U.S. Geological Survey

STREET AND ADDRESS INFORMATION

© 2015 TomTom North America, Inc. All rights reserved. This material is proprietary and the subject of copyright protection and other intellectual property rights owned by or licensed to Tele Atlas North America, Inc. The use of this material is subject to the terms of a license agreement. You will be held liable for any unauthorized copying or disclosure of this material.

GEOCHECK ®- PHYSICAL SETTING SOURCE ADDENDUM

TARGET PROPERTY ADDRESS

EQRB
BURNSIDE BRIDGE
PORTLAND, OR 97232

TARGET PROPERTY COORDINATES

Latitude (North):	45.523056 - 45˚ 31’ 23.00’’
Longitude (West):	122.667556 - 122˚ 40’ 3.20’’
Universal Tranverse Mercator:	Zone 10
UTM X (Meters):	525962.9
UTM Y (Meters):	5040894.0
Elevation:	8 ft. above sea level

USGS TOPOGRAPHIC MAP

Target Property Map:	6067252 PORTLAND, OR
Version Date:	2014
South Map:	6067228 LAKE OSWEGO, OR
Version Date:	2014

EDR’s GeoCheck Physical Setting Source Addendum is provided to assist the environmental professional in forming an opinion about the impact of potential contaminant migration.

Assessment of the impact of contaminant migration generally has two principle investigative components:

1. Groundwater flow direction, and
2. Groundwater flow velocity.

Groundwater flow direction may be impacted by surface topography, hydrology, hydrogeology, characteristics of the soil, and nearby wells. Groundwater flow velocity is generally impacted by the nature of the geologic strata.

GEOCHECK® - PHYSICAL SETTING SOURCE SUMMARY

GROUNDWATER FLOW DIRECTION INFORMATION

Groundwater flow direction for a particular site is best determined by a qualified environmental professional using site-specific well data. If such data is not reasonably ascertainable, it may be necessary to rely on other sources of information, such as surface topographic information, hydrologic information, hydrogeologic data collected on nearby properties, and regional groundwater flow information (from deep aquifers).

TOPOGRAPHIC INFORMATION

Surface topography may be indicative of the direction of surficial groundwater flow. This information can be used to assist the environmental professional in forming an opinion about the impact of nearby contaminated properties or, should contamination exist on the target property, what downgradient sites might be impacted.

TARGET PROPERTY TOPOGRAPHY

General Topographic Gradient: General West

SURROUNDING TOPOGRAPHY: ELEVATION PROFILES

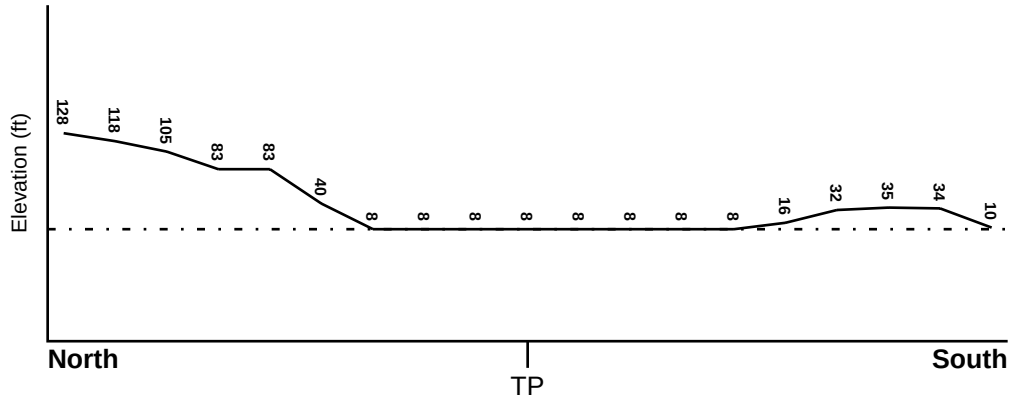

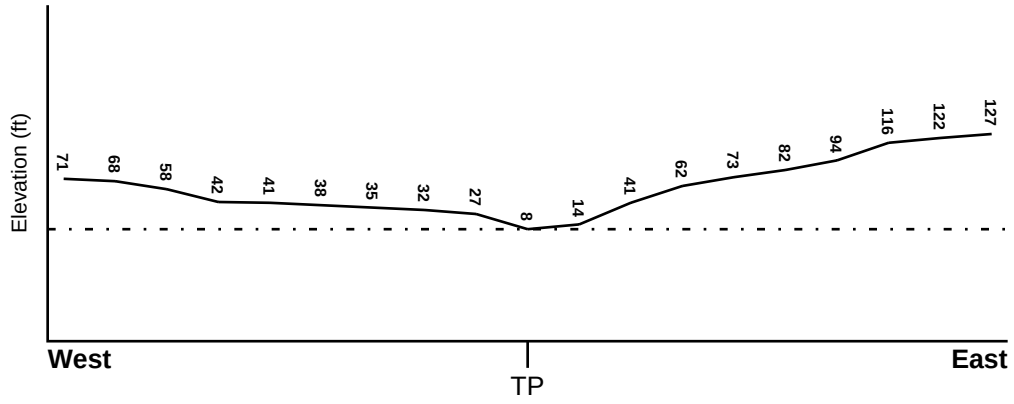

Target Property Elevation: 8 ft.

0 1/2 1 Miles

Source: Topography has been determined from the USGS 7.5' Digital Elevation Model and should be evaluated on a relative (not an absolute) basis. Relative elevation information between sites of close proximity should be field verified.

GEOCHECK® - PHYSICAL SETTING SOURCE SUMMARY

HYDROLOGIC INFORMATION

Surface water can act as a hydrologic barrier to groundwater flow. Such hydrologic information can be used to assist the environmental professional in forming an opinion about the impact of nearby contaminated properties or, should contamination exist on the target property, what downgradient sites might be impacted.

Refer to the Physical Setting Source Map following this summary for hydrologic information (major waterways and bodies of water).

FEMA FLOOD ZONE

Flood Plain Panel at Target Property	FEMA Source Type
4101830093E	FEMA FIRM Flood data

Additional Panels in search area:	FEMA Source Type
4101830091E	FEMA FIRM Flood data
4101830035D	FEMA Q3 Flood data
4101830040C	FEMA Q3 Flood data

NATIONAL WETLAND INVENTORY

NWI Quad at Target Property	NWI Electronic Data Coverage
PORTLAND	YES - refer to the Overview Map and Detail Map

HYDROGEOLOGIC INFORMATION

Hydrogeologic information obtained by installation of wells on a specific site can often be an indicator of groundwater flow direction in the immediate area. Such hydrogeologic information can be used to assist the environmental professional in forming an opinion about the impact of nearby contaminated properties or, should contamination exist on the target property, what downgradient sites might be impacted.

AQUIFLOW®

Search Radius: 1.000 Mile.

EDR has developed the AQUIFLOW Information System to provide data on the general direction of groundwater flow at specific points. EDR has reviewed reports submitted by environmental professionals to regulatory authorities at select sites and has extracted the date of the report, groundwater flow direction as determined hydrogeologically, and the depth to water table.

MAP ID	LOCATION FROM TP	GENERAL DIRECTION GROUNDWATER FLOW
Not Reported		

GEOCHECK® - PHYSICAL SETTING SOURCE SUMMARY

GROUNDWATER FLOW VELOCITY INFORMATION

Groundwater flow velocity information for a particular site is best determined by a qualified environmental professional using site specific geologic and soil strata data. If such data are not reasonably ascertainable, it may be necessary to rely on other sources of information, including geologic age identification, rock stratigraphic unit and soil characteristics data collected on nearby properties and regional soil information. In general, contaminant plumes move more quickly through sandy-gravelly types of soils than silty-clayey types of soils.

GEOLOGIC INFORMATION IN GENERAL AREA OF TARGET PROPERTY

Geologic information can be used by the environmental professional in forming an opinion about the relative speed at which contaminant migration may be occurring.

ROCK STRATIGRAPHIC UNIT

Era:	Cenozoic
System:	Quaternary
Series:	Quaternary
Code:	Q *(decoded above as Era, System & Series)*

GEOLOGIC AGE IDENTIFICATION

Category: Stratifed Sequence

Geologic Age and Rock Stratigraphic Unit Source: P.G. Schruben, R.E. Arndt and W.J. Bawiec, Geology of the Conterminous U.S. at 1:2,500,000 Scale - a digital representation of the 1974 P.B. King and H.M. Beikman Map, USGS Digital Data Series DDS - 11 (1994).

SSURGO SOIL MAP - 5681679.1s

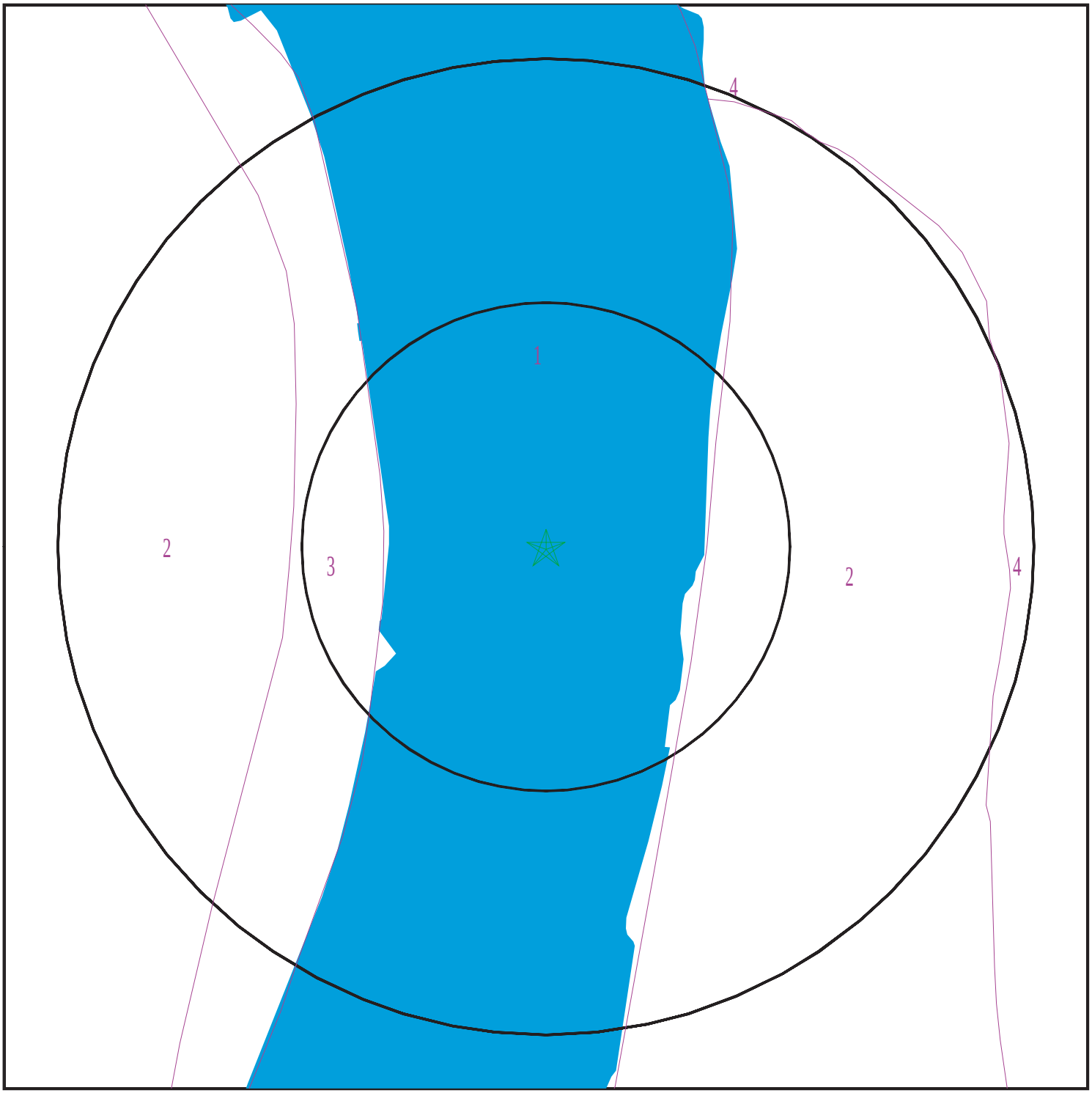

Target Property
SSURGO Soil
Water

0 1/16 1/8 1/4 Miles

N

SITE NAME:	EQRB	CLIENT:	Parametrix, Inc.
ADDRESS:	Burnside Bridge Portland OR 97232	CONTACT:	Kelly Carini
		INQUIRY #:	5681679.1s
LAT/LONG:	45.523056 / 122.667556	DATE:	June 12, 2019 2:43 pm

Copyright © 2019 EDR, Inc. © 2015 TomTom Rel. 2015.

GEOCHECK® - PHYSICAL SETTING SOURCE SUMMARY

DOMINANT SOIL COMPOSITION IN GENERAL AREA OF TARGET PROPERTY

The U.S. Department of Agriculture's (USDA) Soil Conservation Service (SCS) leads the National Cooperative Soil Survey (NCSS) and is responsible for collecting, storing, maintaining and distributing soil survey information for privately owned lands in the United States. A soil map in a soil survey is a representation of soil patterns in a landscape. The following information is based on Soil Conservation Service SSURGO data.

Soil Map ID: 1

Soil Component Name: Water

Soil Surface Texture:
Hydrologic Group: Not reported

Soil Drainage Class:
Hydric Status: Unknown

Corrosion Potential - Uncoated Steel: Not Reported

Depth to Bedrock Min: > 0 inches

Depth to Watertable Min: > 0 inches

No Layer Information available.

Soil Map ID: 2

Soil Component Name: Urban land

Soil Surface Texture:
Hydrologic Group: Class D - Very slow infiltration rates. Soils are clayey, have a high water table, or are shallow to an impervious layer.

Soil Drainage Class:
Hydric Status: Not hydric

Corrosion Potential - Uncoated Steel: Not Reported

Depth to Bedrock Min: > 0 inches

Depth to Watertable Min: > 0 inches

No Layer Information available.

Soil Map ID: 3

Soil Component Name: Pilchuck

Soil Surface Texture: sand

Hydrologic Group: Class A - High infiltration rates. Soils are deep, well drained to excessively drained sands and gravels.

Soil Drainage Class: Somewhat excessively drained

Hydric Status: Not hydric

Corrosion Potential - Uncoated Steel: Moderate

Depth to Bedrock Min: > 0 inches

Depth to Watertable Min: > 0 inches

Soil Layer Information

	Boundary			Classification		Saturated hydraulic conductivity micro m/sec	Soil Reaction (pH)
Layer	**Upper**	**Lower**	**Soil Texture Class**	**AASHTO Group**	**Unified Soil**		
1	0 inches	11 inches	sand	Granular materials (35 pct. or less passing No. 200), Silty, or Clayey Gravel and Sand.	COARSE-GRAINED SOILS, Sands, Sands with fines, Silty Sand.	Max: 141 Min: 42	Max: 7.3 Min: 6.1
2	11 inches	59 inches		Granular materials (35 pct. or less passing No. 200), Silty, or Clayey Gravel and Sand.	COARSE-GRAINED SOILS, Sands, Sands with fines, Silty Sand.	Max: 141 Min: 42	Max: 7.3 Min: 6.1

Soil Map ID: 4

Soil Component Name: Urban land

Soil Surface Texture: sand

Hydrologic Group: Class D - Very slow infiltration rates. Soils are clayey, have a high water table, or are shallow to an impervious layer.

Soil Drainage Class:

GEOCHECK® - PHYSICAL SETTING SOURCE SUMMARY

Hydric Status: Not hydric

Corrosion Potential - Uncoated Steel: Not Reported

Depth to Bedrock Min: > 0 inches

Depth to Watertable Min: > 0 inches

No Layer Information available.

LOCAL / REGIONAL WATER AGENCY RECORDS

EDR Local/Regional Water Agency records provide water well information to assist the environmental professional in assessing sources that may impact ground water flow direction, and in forming an opinion about the impact of contaminant migration on nearby drinking water wells.

WELL SEARCH DISTANCE INFORMATION

DATABASE	SEARCH DISTANCE (miles)
Federal USGS	0.125
Federal FRDS PWS	Nearest PWS within 0.125 miles
State Database	0.125

FEDERAL USGS WELL INFORMATION

MAP ID	WELL ID	LOCATION FROM TP
No Wells Found		

FEDERAL FRDS PUBLIC WATER SUPPLY SYSTEM INFORMATION

MAP ID	WELL ID	LOCATION FROM TP
No PWS System Found		

Note: PWS System location is not always the same as well location.

STATE DATABASE WELL INFORMATION

MAP ID	WELL ID	LOCATION FROM TP
No Wells Found		

PHYSICAL SETTING SOURCE MAP - 5681679.1s

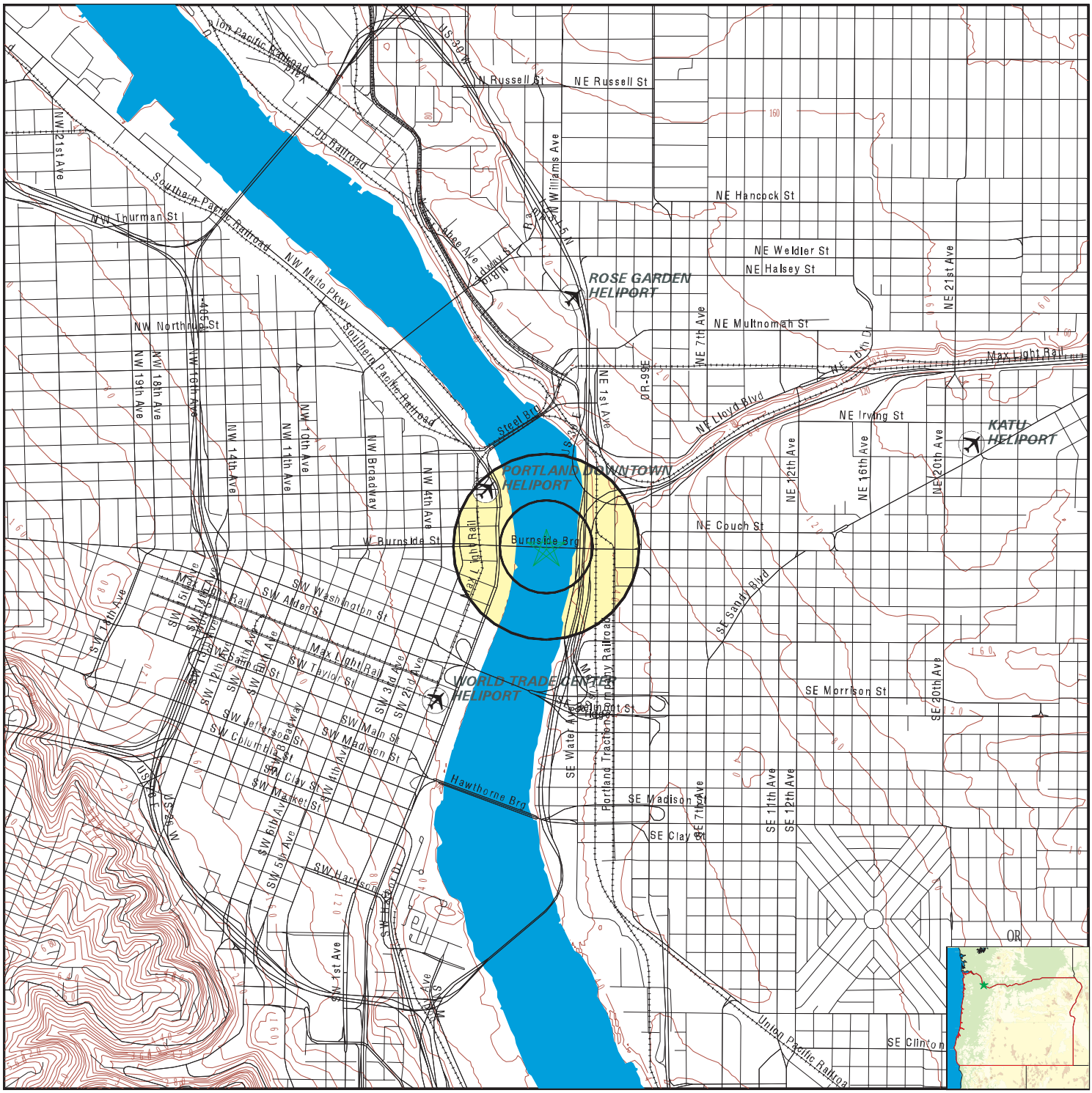

County Boundary
Major Roads
Contour Lines
Airports
Earthquake epicenter, Richter 5 or greater
Water Wells
Public Water Supply Wells
Cluster of Multiple Icons

0 1/4 1/2 1 Miles

Groundwater Flow Direction
Indeterminate Groundwater Flow at Location
Groundwater Flow Varies at Location
Oil, gas or related wells

N

SITE NAME:	EQRB	CLIENT:	Parametrix, Inc.
ADDRESS:	Burnside Bridge Portland OR 97232	CONTACT:	Kelly Carini
		INQUIRY #:	5681679.1s
LAT/LONG:	45.523056 / 122.667556	DATE:	June 12, 2019 2:43 pm

Copyright © 2019 EDR, Inc. © 2015 TomTom Rel. 2015.

GEOCHECK® - PHYSICAL SETTING SOURCE MAP FINDINGS
RADON

AREA RADON INFORMATION

State Database: OR Radon

Radon Test Results

Zipcode	Num Tests	Maximum	Minimum	Average	# > 4 pCi/L
97232	25	20.8	0.6	3.5	6

Federal EPA Radon Zone for MULTNOMAH County: 2

Note: Zone 1 indoor average level > 4 pCi/L.
: Zone 2 indoor average level >= 2 pCi/L and <= 4 pCi/L.
: Zone 3 indoor average level < 2 pCi/L.

Federal Area Radon Information for MULTNOMAH COUNTY, OR

Number of sites tested: 33

Area	Average Activity	% <4 pCi/L	% 4-20 pCi/L	% >20 pCi/L
Living Area	1.530 pCi/L	91%	9%	0%
Basement	2.630 pCi/L	57%	43%	0%

PHYSICAL SETTING SOURCE RECORDS SEARCHED

TOPOGRAPHIC INFORMATION

USGS 7.5' Digital Elevation Model (DEM)
Source: United States Geologic Survey
EDR acquired the USGS 7.5' Digital Elevation Model in 2002 and updated it in 2006. The 7.5 minute DEM corresponds to the USGS 1:24,000- and 1:25,000-scale topographic quadrangle maps. The DEM provides elevation data with consistent elevation units and projection.

Current USGS 7.5 Minute Topographic Map
Source: U.S. Geological Survey

HYDROLOGIC INFORMATION

Flood Zone Data: This data was obtained from the Federal Emergency Management Agency (FEMA). It depicts 100-year and 500-year flood zones as defined by FEMA. It includes the National Flood Hazard Layer (NFHL) which incorporates Flood Insurance Rate Map (FIRM) data and Q3 data from FEMA in areas not covered by NFHL.
Source: FEMA
Telephone: 877-336-2627
Date of Government Version: 2003, 2015

NWI: National Wetlands Inventory. This data, available in select counties across the country, was obtained by EDR in 2002, 2005 and 2010 from the U.S. Fish and Wildlife Service.

State Wetlands Data: Wetlands Inventory Data
Source: Oregon Geospatial Enterprise Office
Telephone: 503-378-2166

HYDROGEOLOGIC INFORMATION

AQUIFLOW[R] Information System
Source: EDR proprietary database of groundwater flow information
EDR has developed the AQUIFLOW Information System (AIS) to provide data on the general direction of groundwater flow at specific points. EDR has reviewed reports submitted to regulatory authorities at select sites and has extracted the date of the report, hydrogeologically determined groundwater flow direction and depth to water table information.

GEOLOGIC INFORMATION

Geologic Age and Rock Stratigraphic Unit
Source: P.G. Schruben, R.E. Arndt and W.J. Bawiec, Geology of the Conterminous U.S. at 1:2,500,000 Scale - A digital representation of the 1974 P.B. King and H.M. Beikman Map, USGS Digital Data Series DDS - 11 (1994).

STATSGO: State Soil Geographic Database
Source: Department of Agriculture, Natural Resources Conservation Service (NRCS)
The U.S. Department of Agriculture's (USDA) Natural Resources Conservation Service (NRCS) leads the national Conservation Soil Survey (NCSS) and is responsible for collecting, storing, maintaining and distributing soil survey information for privately owned lands in the United States. A soil map in a soil survey is a representation of soil patterns in a landscape. Soil maps for STATSGO are compiled by generalizing more detailed (SSURGO) soil survey maps.

SSURGO: Soil Survey Geographic Database
Source: Department of Agriculture, Natural Resources Conservation Service (NRCS)
Telephone: 800-672-5559
SSURGO is the most detailed level of mapping done by the Natural Resources Conservation Service, mapping scales generally range from 1:12,000 to 1:63,360. Field mapping methods using national standards are used to construct the soil maps in the Soil Survey Geographic (SSURGO) database. SSURGO digitizing duplicates the original soil survey maps. This level of mapping is designed for use by landowners, townships and county natural resource planning and management.

PHYSICAL SETTING SOURCE RECORDS SEARCHED

LOCAL / REGIONAL WATER AGENCY RECORDS

FEDERAL WATER WELLS

PWS: Public Water Systems
Source: EPA/Office of Drinking Water
Telephone: 202-564-3750
Public Water System data from the Federal Reporting Data System. A PWS is any water system which provides water to at least 25 people for at least 60 days annually. PWSs provide water from wells, rivers and other sources.

PWS ENF: Public Water Systems Violation and Enforcement Data
Source: EPA/Office of Drinking Water
Telephone: 202-564-3750
Violation and Enforcement data for Public Water Systems from the Safe Drinking Water Information System (SDWIS) after August 1995. Prior to August 1995, the data came from the Federal Reporting Data System (FRDS).

USGS Water Wells: USGS National Water Inventory System (NWIS)
This database contains descriptive information on sites where the USGS collects or has collected data on surface water and/or groundwater. The groundwater data includes information on wells, springs, and other sources of groundwater.

STATE RECORDS

Water Well Data
Source: Department of Water Resources
Telephone: 503-986-0843

OTHER STATE DATABASE INFORMATION

Oil and Gas Well Locations
Source: Department of Geology and Mineral Industries
Telephone: 971-673-1540
A listing of oil and gas well locations in the state.

RADON

State Database: OR Radon
Source: Oregon Health Services
Telephone: 503-731-4272
Radon Levels in Orgeon

Area Radon Information
Source: USGS
Telephone: 703-356-4020
The National Radon Database has been developed by the U.S. Environmental Protection Agency (USEPA) and is a compilation of the EPA/State Residential Radon Survey and the National Residential Radon Survey. The study covers the years 1986 - 1992. Where necessary data has been supplemented by information collected at private sources such as universities and research institutions.

EPA Radon Zones
Source: EPA
Telephone: 703-356-4020
Sections 307 & 309 of IRAA directed EPA to list and identify areas of U.S. with the potential for elevated indoor radon levels.

OTHER

Airport Landing Facilities: Private and public use landing facilities
Source: Federal Aviation Administration, 800-457-6656

Epicenters: World earthquake epicenters, Richter 5 or greater
Source: Department of Commerce, National Oceanic and Atmospheric Administration

Earthquake Fault Lines: The fault lines displayed on EDR's Topographic map are digitized quaternary faultlines, prepared in 1975 by the United State Geological Survey

PHYSICAL SETTING SOURCE RECORDS SEARCHED

STREET AND ADDRESS INFORMATION

© 2015 TomTom North America, Inc. All rights reserved. This material is proprietary and the subject of copyright protection and other intellectual property rights owned by or licensed to Tele Atlas North America, Inc. The use of this material is subject to the terms of a license agreement. You will be held liable for any unauthorized copying or disclosure of this material.

Appendix C. Sanborn Maps

EQRB

Burnside Bridge

Portland, OR 97232

Inquiry Number: 5679238.3

June 14, 2019

Certified Sanborn® Map Report

6 Armstrong Road, 4th floor
Shelton, CT 06484
Toll Free: 800.352.0050
www.edrnet.com

Certified Sanborn® Map Report

06/14/19

Site Name:	Client Name:
EQRB	Parametrix, Inc.
Burnside Bridge	700 NE Multnomah
Portland, OR 97232	Portland, OR 97232
EDR Inquiry # 5679238.3	Contact: Kelly Carini

The Sanborn Library has been searched by EDR and maps covering the target property location as provided by Parametrix, Inc. were identified for the years listed below. The Sanborn Library is the largest, most complete collection of fire insurance maps. The collection includes maps from Sanborn, Bromley, Perris & Browne, Hopkins, Barlow, and others. Only Environmental Data Resources Inc. (EDR) is authorized to grant rights for commercial reproduction of maps by the Sanborn Library LLC, the copyright holder for the collection. Results can be authenticated by visiting www.edrnet.com/sanborn.

The Sanborn Library is continually enhanced with newly identified map archives. This report accesses all maps in the collection as of the day this report was generated.

Certified Sanborn Results:

Certification # F55E-44AB-A786

PO # NA

Project 274-256-8016

Maps Provided:

1969
1950
1924
1909
1908
1901
1889

Sanborn® Library search results

Certification #: F55E-44AB-A786

The Sanborn Library includes more than 1.2 million fire insurance maps from Sanborn, Bromley, Perris & Browne, Hopkins, Barlow and others which track historical property usage in approximately 12,000 American cities and towns. Collections searched:

- ✔ Library of Congress
- ✔ University Publications of America
- ✔ EDR Private Collection

The Sanborn Library LLC Since 1866™

Limited Permission To Make Copies

Parametrix, Inc. (the client) is permitted to make up to FIVE photocopies of this Sanborn Map transmittal and each fire insurance map accompanying this report solely for the limited use of its customer. No one other than the client is authorized to make copies. Upon request made directly to an EDR Account Executive, the client may be permitted to make a limited number of additional photocopies. This permission is conditioned upon compliance by the client, its customer and their agents with EDR's copyright policy; a copy of which is available upon request.

Disclaimer - Copyright and Trademark Notice

This Report contains certain information obtained from a variety of public and other sources reasonably available to Environmental Data Resources, Inc. It cannot be concluded from this Report that coverage information for the target and surrounding properties does not exist from other sources. NO WARRANTY EXPRESSED OR IMPLIED, IS MADE WHATSOEVER IN CONNECTION WITH THIS REPORT. ENVIRONMENTAL DATA RESOURCES, INC. SPECIFICALLY DISCLAIMS THE MAKING OF ANY SUCH WARRANTIES, INCLUDING WITHOUT LIMITATION, MERCHANTABILITY OR FITNESS FOR A PARTICULAR USE OR PURPOSE. ALL RISK IS ASSUMED BY THE USER. IN NO EVENT SHALL ENVIRONMENTAL DATA RESOURCES, INC. BE LIABLE TO ANYONE, WHETHER ARISING OUT OF ERRORS OR OMISSIONS, NEGLIGENCE, ACCIDENT OR ANY OTHER CAUSE, FOR ANY LOSS OF DAMAGE, INCLUDING, WITHOUT LIMITATION, SPECIAL, INCIDENTAL, CONSEQUENTIAL, OR EXEMPLARY DAMAGES. ANY LIABILITY ON THE PART OF ENVIRONMENTAL DATA RESOURCES, INC. IS STRICTLY LIMITED TO A REFUND OF THE AMOUNT PAID FOR THIS REPORT. Purchaser accepts this Report "AS IS". Any analyses, estimates, ratings, environmental risk levels or risk codes provided in this Report are provided for illustrative purposes only, and are not intended to provide, nor should they be interpreted as providing any facts regarding, or prediction or forecast of, any environmental risk for any property. Only a Phase I Environmental Site Assessment performed by an environmental professional can provide information regarding the environmental risk for any property. Additionally, the information provided in this Report is not to be construed as legal advice.

Copyright 2019 by Environmental Data Resources, Inc. All rights reserved. Reproduction in any media or format, in whole or in part, of any report or map of Environmental Data Resources, Inc., or its affiliates, is prohibited without prior written permission.

EDR and its logos (including Sanborn and Sanborn Map) are trademarks of Environmental Data Resources, Inc. or its affiliates. All other trademarks used herein are the property of their respective owners.

Sanborn Sheet Key

This Certified Sanborn Map Report is based upon the following Sanborn Fire Insurance map sheets.

1969 Source Sheets

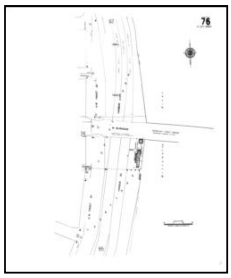

Volume 1, Sheet 76
1969

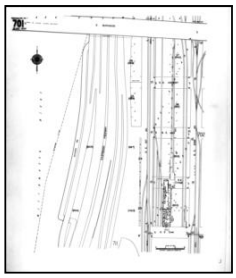

Volume 7, Sheet 701
1969

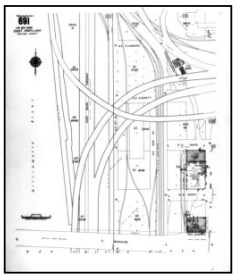

Volume 6, Sheet 691
1969

1950 Source Sheets

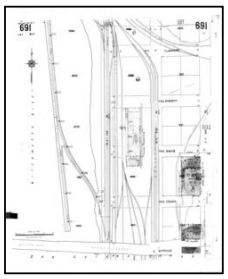

Volume 6, Sheet 691
1950

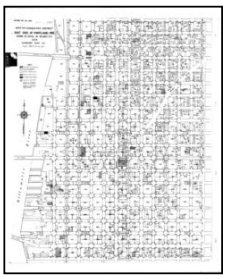

Volume 7, Sheet xxxx
1950

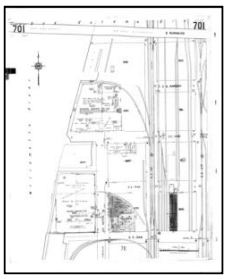

Volume 7, Sheet 701
1950

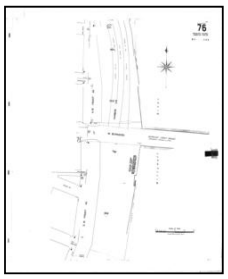

Volume 1, Sheet 76
1950

1924 Source Sheets

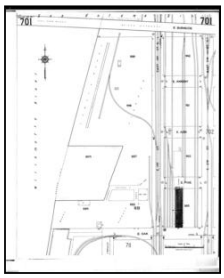

Volume 7, Sheet 701
1924

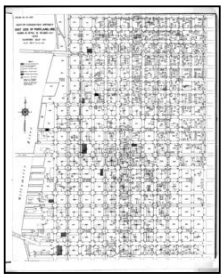

Volume 7, Sheet xxxx
1924

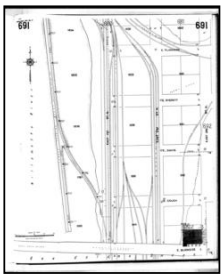

Volume 6, Sheet 691
1924

1909 Source Sheets

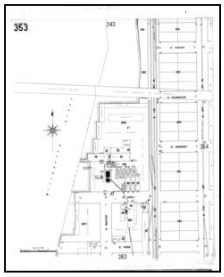

Volume 4, Sheet 353
1909

Sanborn Sheet Key

This Certified Sanborn Map Report is based upon the following Sanborn Fire Insurance map sheets.

1908 Source Sheets

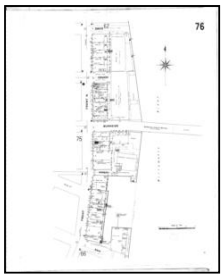

Volume 1, Sheet 76
1908

1901 Source Sheets

Volume 2, Sheet 179
1901

Volume 1, Sheet 61
1901

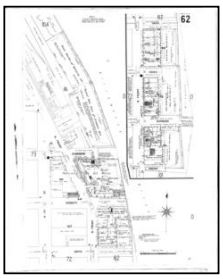

Volume 1, Sheet 62
1901

1889 Source Sheets

Volume 1, Sheet 2
1889

Volume 2, Sheet 3
1889

Certified Sanborn® Map

1969

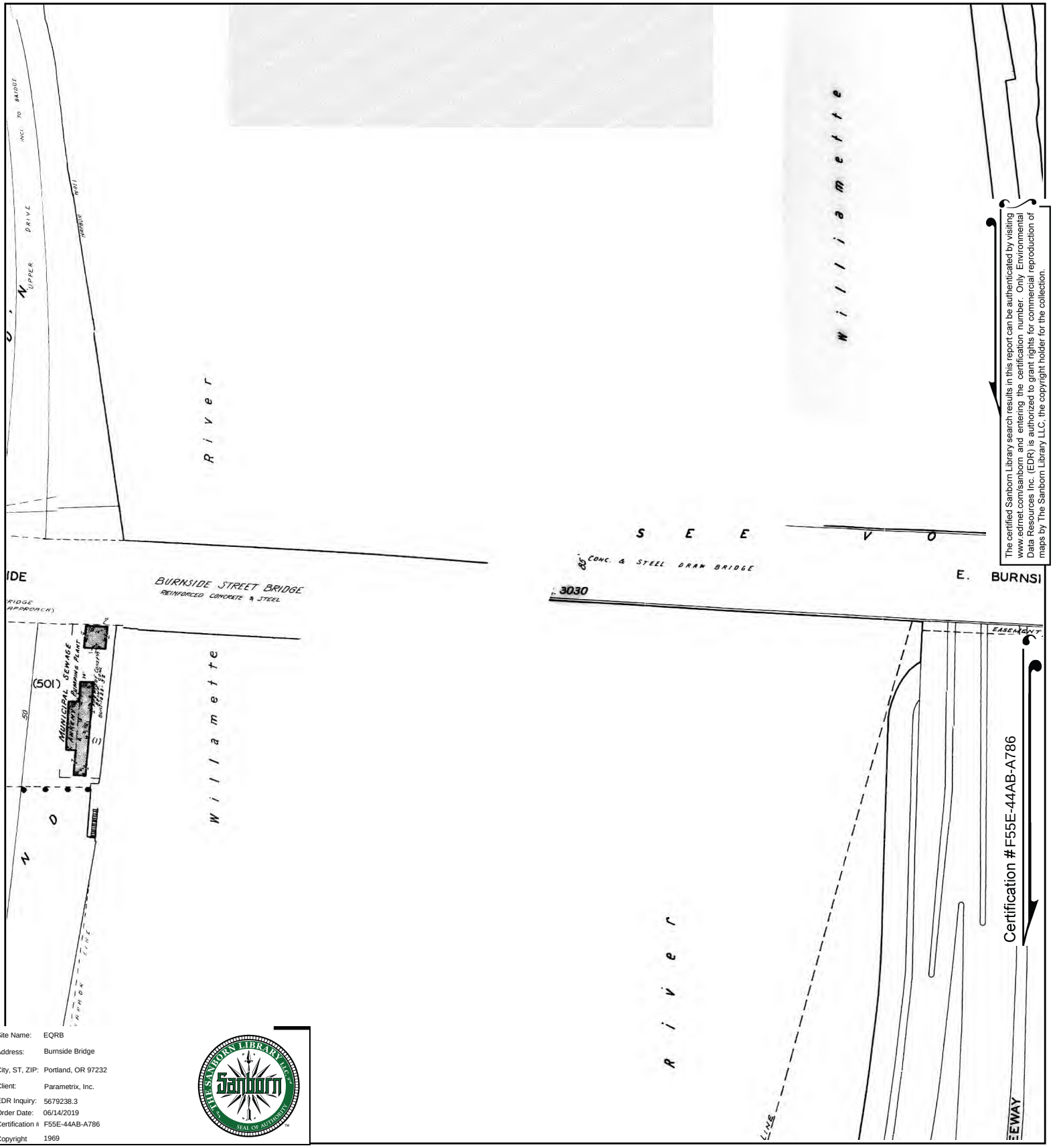

The certified Sanborn Library search results in this report can be authenticated by visiting www.edrnet.com/sanborn and entering the certification number. Only Environmental Data Resources Inc. (EDR) is authorized to grant rights for commercial reproduction of maps by The Sanborn Library LLC, the copyright holder for the collection.

Site Name:	EQRB
Address:	Burnside Bridge
City, ST, ZIP:	Portland, OR 97232
Client:	Parametrix, Inc.
EDR Inquiry:	5679238.3
Order Date:	06/14/2019
Certification #	F55E-44AB-A786
Copyright	1969

This Certified Sanborn Map combines the following sheets.
Outlined areas indicate map sheets within the collection.

0 Feet 150 300 600

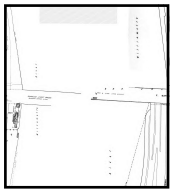

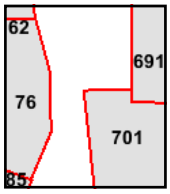

Volume 6, Sheet 691
Volume 7, Sheet 701
Volume 1, Sheet 76

N

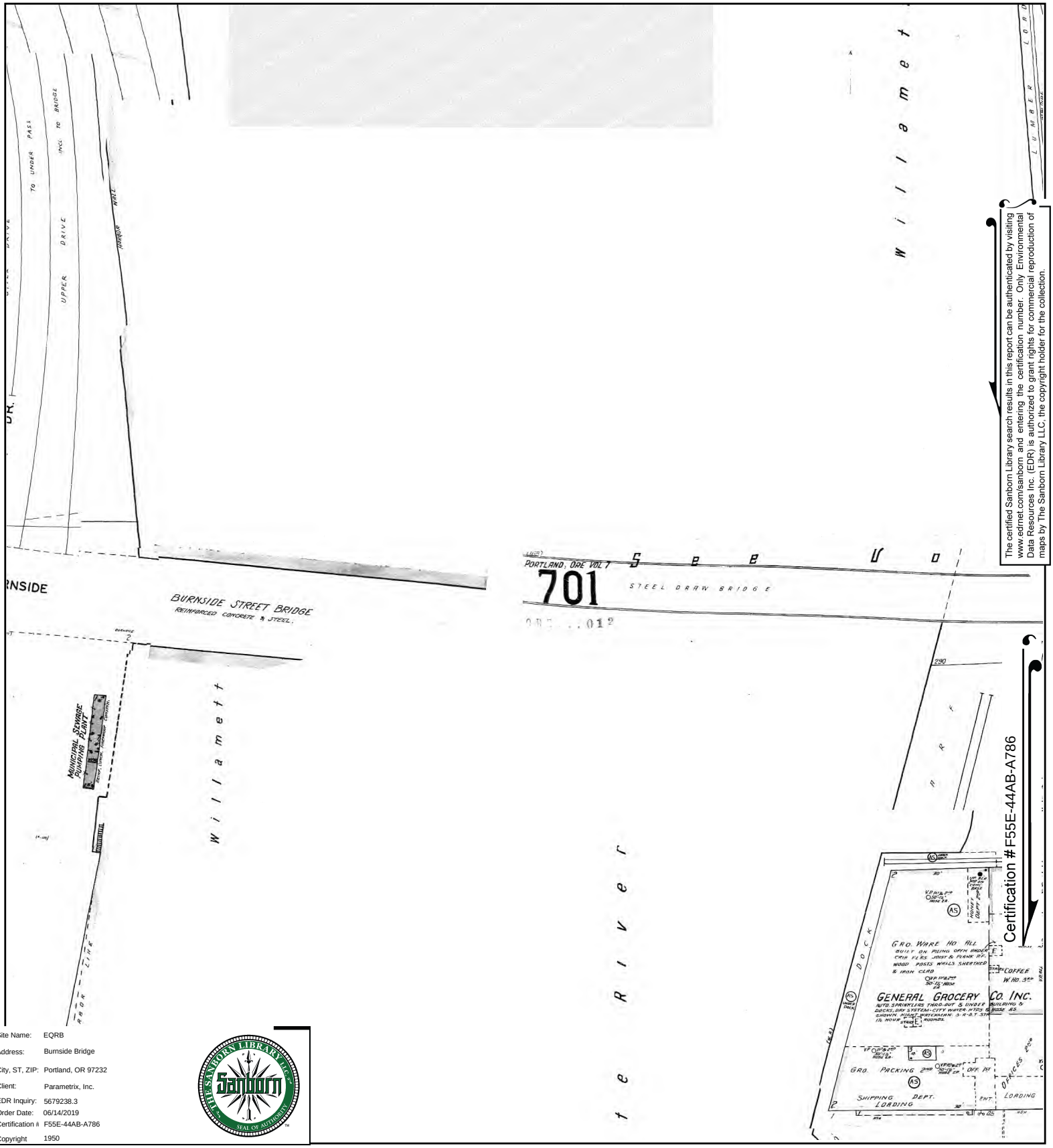

The certified Sanborn Library search results in this report can be authenticated by visiting www.edrnet.com/sanborn and entering the certification number. Only Environmental Data Resources Inc. (EDR) is authorized to grant rights for commercial reproduction of maps by The Sanborn Library LLC, the copyright holder for the collection.

Certification # F55E-44AB-A786

Site Name:	EQRB
Address:	Burnside Bridge
City, ST, ZIP:	Portland, OR 97232
Client:	Parametrix, Inc.
EDR Inquiry:	5679238.3
Order Date:	06/14/2019
Certification #	F55E-44AB-A786
Copyright	1950

This Certified Sanborn Map combines the following sheets.
Outlined areas indicate map sheets within the collection.

0 Feet 150 300 600

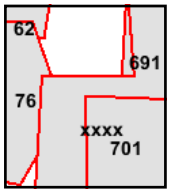

Volume 1, Sheet 76
Volume 7, Sheet 701
Volume 7, Sheet xxxx
Volume 6, Sheet 691

N

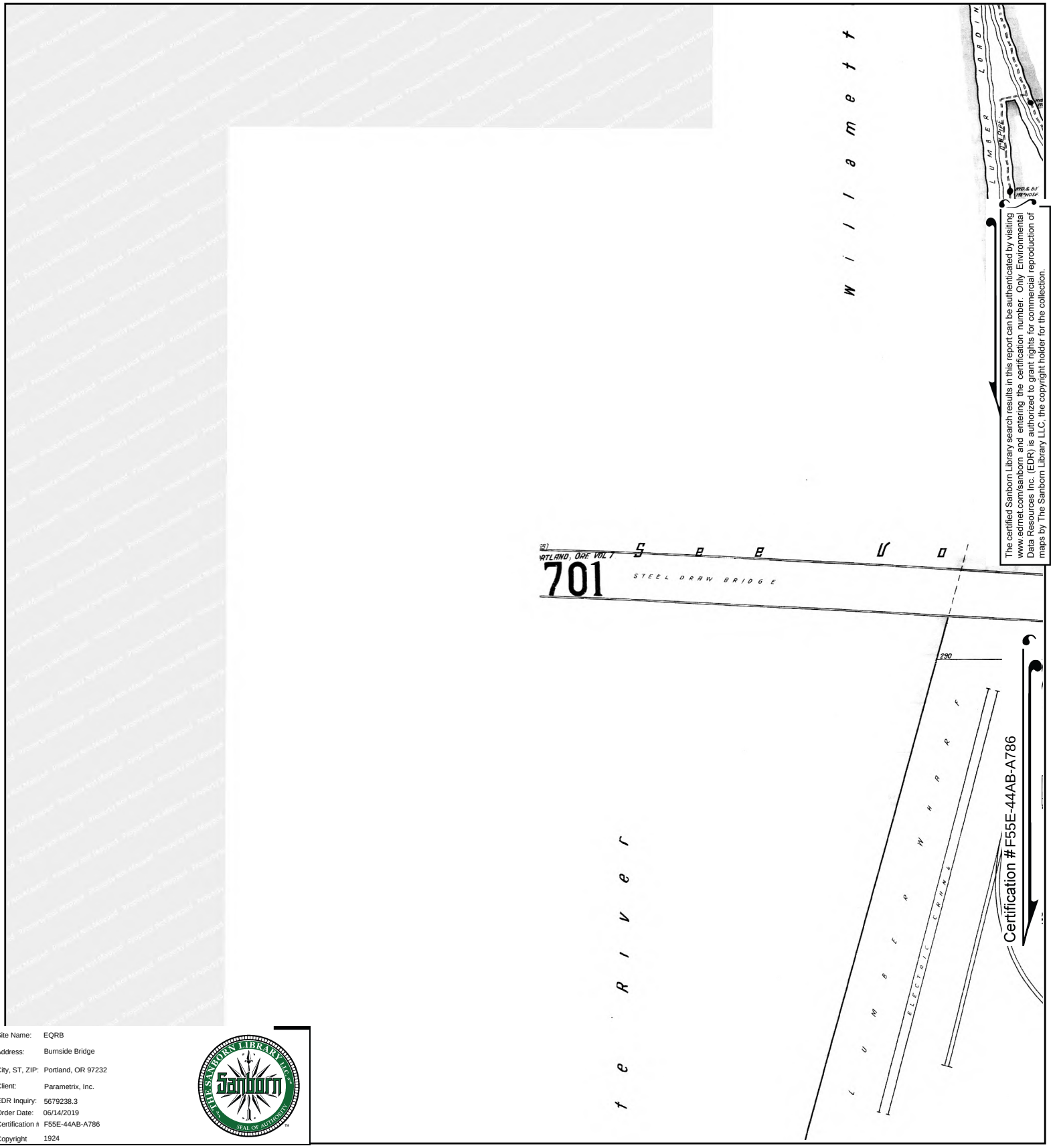

The certified Sanborn Library search results in this report can be authenticated by visiting www.edrnet.com/sanborn and entering the certification number. Only Environmental Data Resources Inc. (EDR) is authorized to grant rights for commercial reproduction of maps by The Sanborn Library LLC, the copyright holder for the collection.

Site Name:	EQRB
Address:	Burnside Bridge
City, ST, ZIP:	Portland, OR 97232
Client:	Parametrix, Inc.
EDR Inquiry:	5679238.3
Order Date:	06/14/2019
Certification #	F55E-44AB-A786
Copyright	1924

This Certified Sanborn Map combines the following sheets.
Outlined areas indicate map sheets within the collection.

0 Feet 150 300 600

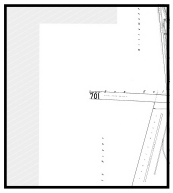

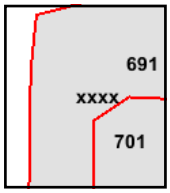

Volume 6, Sheet 691
Volume 7, Sheet xxxx
Volume 7, Sheet 701

N

Certified Sanborn® Map

1909

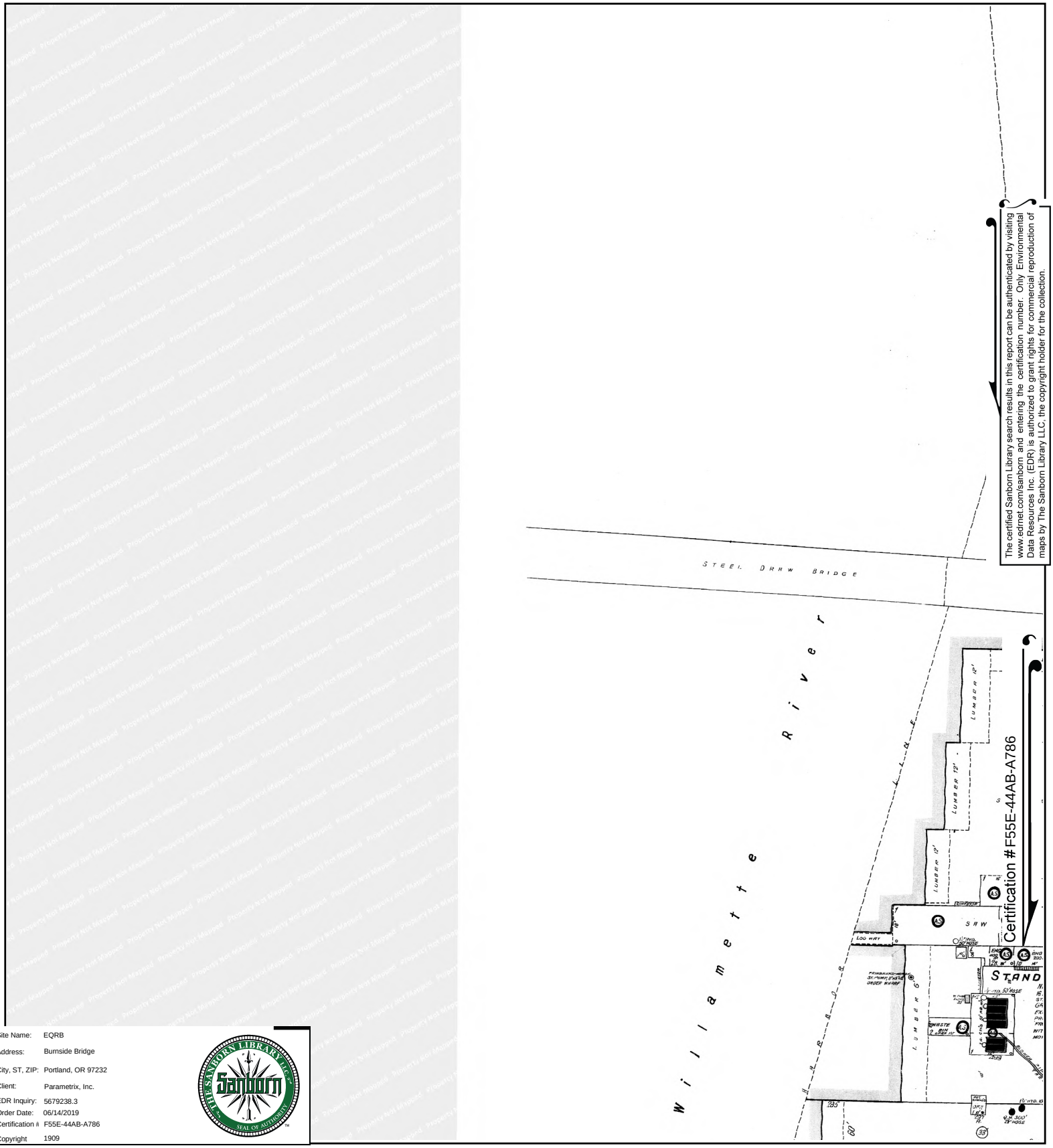

The certified Sanborn Library search results in this report can be authenticated by visiting www.edrnet.com/sanborn and entering the certification number. Only Environmental Data Resources Inc. (EDR) is authorized to grant rights for commercial reproduction of maps by The Sanborn Library LLC, the copyright holder for the collection.

Site Name:	EQRB
Address:	Burnside Bridge
City, ST, ZIP:	Portland, OR 97232
Client:	Parametrix, Inc.
EDR Inquiry:	5679238.3
Order Date:	06/14/2019
Certification #	F55E-44AB-A786
Copyright	1909

This Certified Sanborn Map combines the following sheets.
Outlined areas indicate map sheets within the collection.

0 Feet 150 300 600

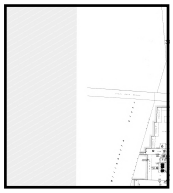

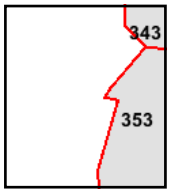

Volume 4, Sheet 353

N

Certified Sanborn® Map

1908

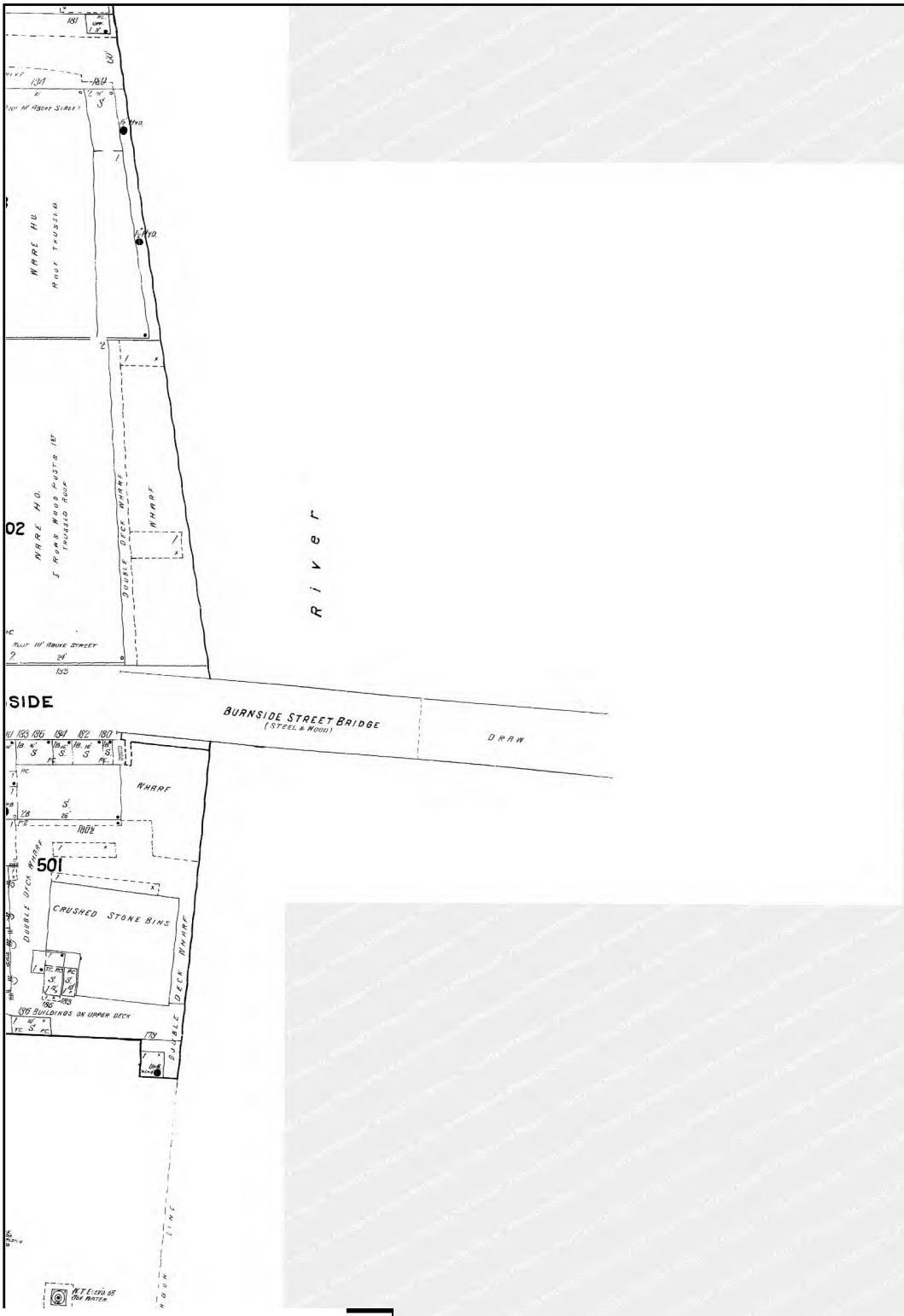

The certified Sanborn Library search results in this report can be authenticated by visiting www.edrnet.com/sanborn and entering the certification number. Only Environmental Data Resources Inc. (EDR) is authorized to grant rights for commercial reproduction of maps by The Sanborn Library LLC, the copyright holder for the collection.

Certification #F55E-44AB-A786

Site Name:	EQRB
Address:	Burnside Bridge
City, ST, ZIP:	Portland, OR 97232
Client:	Parametrix, Inc.
EDR Inquiry:	5679238.3
Order Date:	06/14/2019
Certification #	F55E-44AB-A786
Copyright	1908

This Certified Sanborn Map combines the following sheets.
Outlined areas indicate map sheets within the collection.

0 Feet 150 300 600



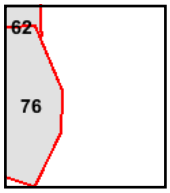

Volume 1, Sheet 76

N

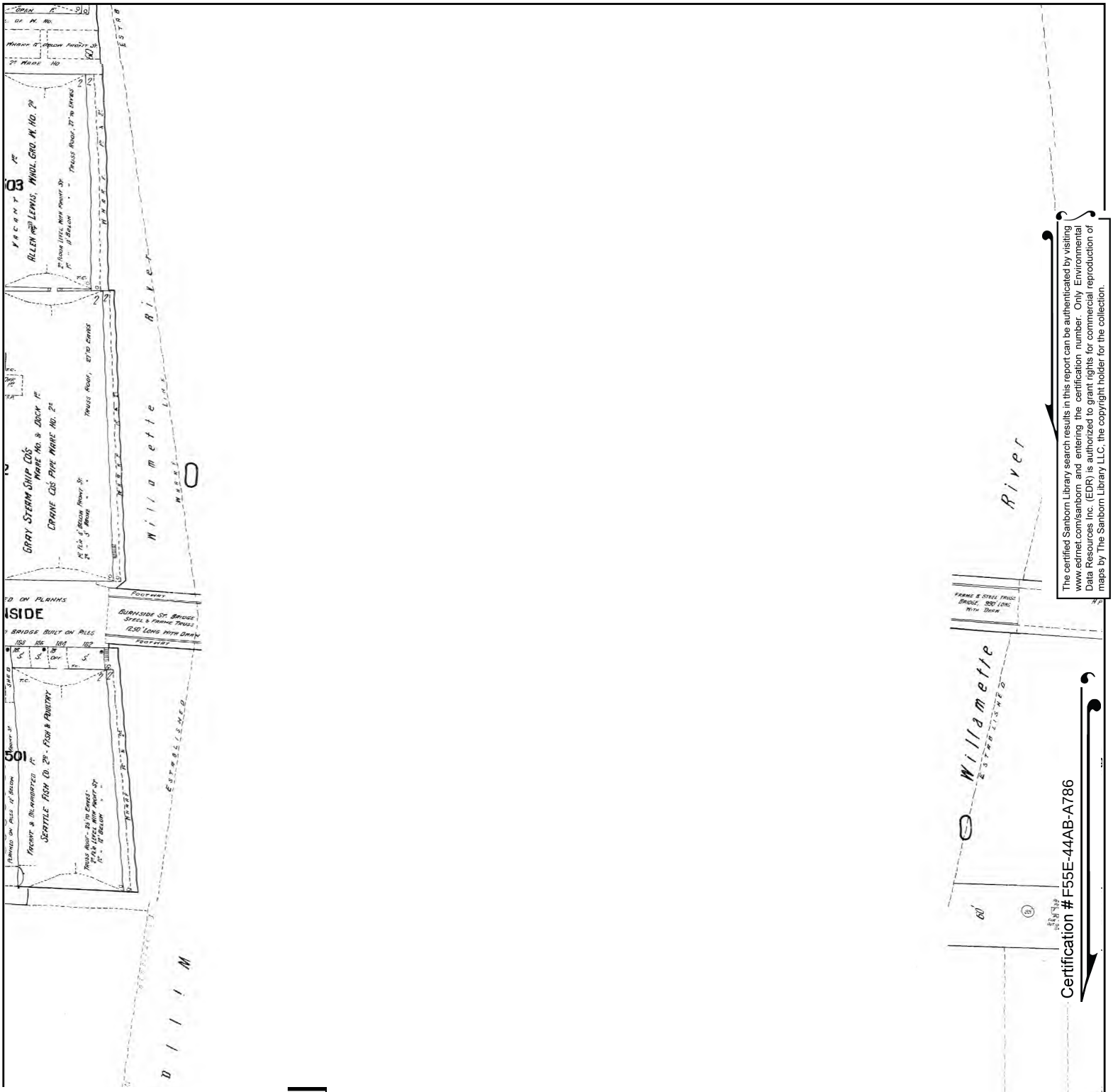

The certified Sanborn Library search results in this report can be authenticated by visiting www.edrnet.com/sanborn and entering the certification number. Only Environmental Data Resources Inc. (EDR) is authorized to grant rights for commercial reproduction of maps by The Sanborn Library LLC, the copyright holder for the collection.

Certification #F55E-44AB-A786

Site Name:	EQRB
Address:	Burnside Bridge
City, ST, ZIP:	Portland, OR 97232
Client:	Parametrix, Inc.
EDR Inquiry:	5679238.3
Order Date:	06/14/2019
Certification #	F55E-44AB-A786
Copyright	1901

This Certified Sanborn Map combines the following sheets.
Outlined areas indicate map sheets within the collection.

0 Feet 150 300 600

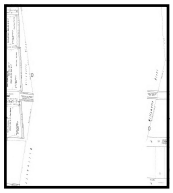

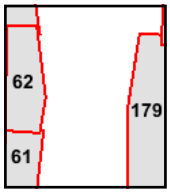

Volume 1, Sheet 62
Volume 1, Sheet 61
Volume 2, Sheet 179

N

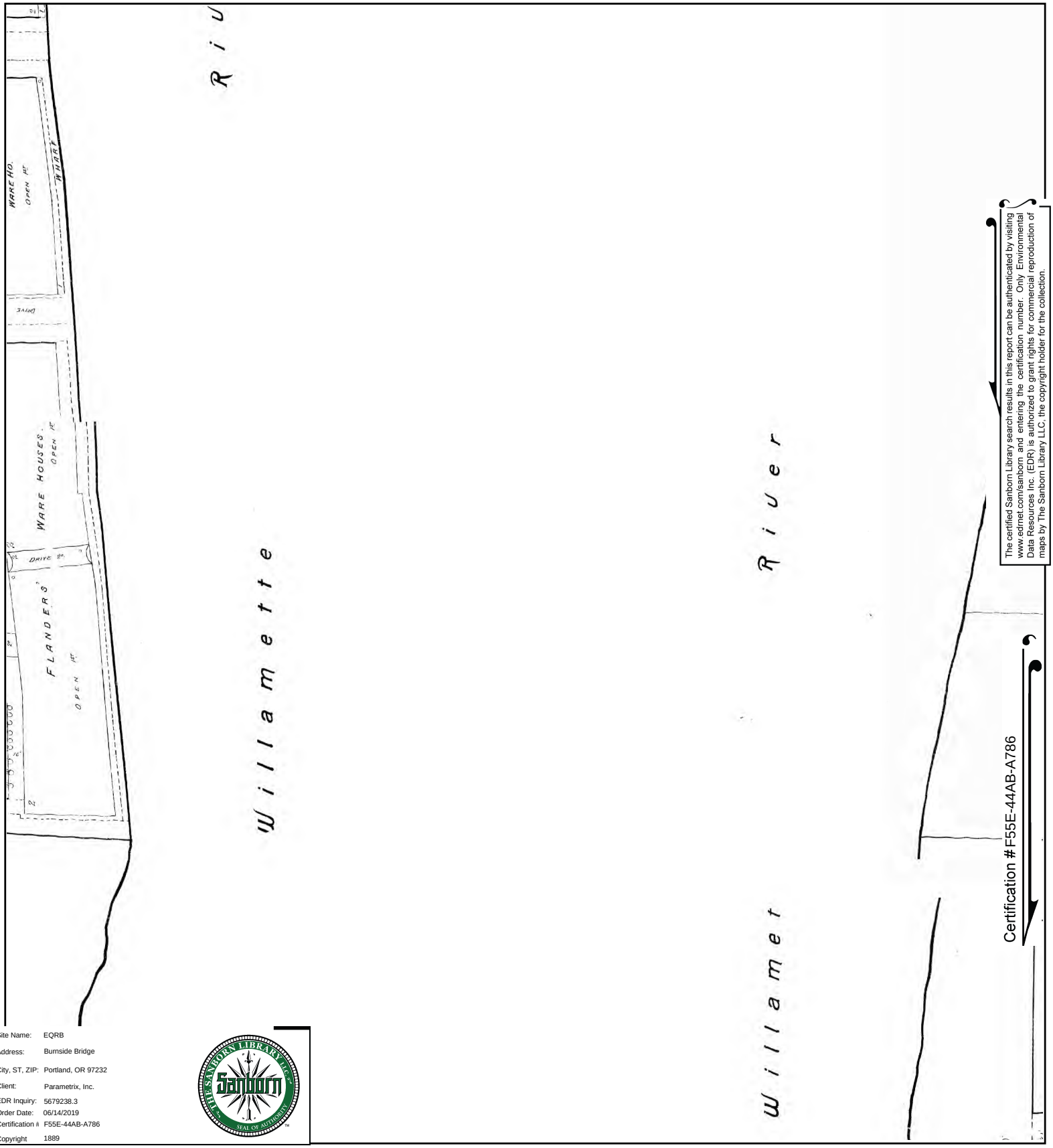

The certified Sanborn Library search results in this report can be authenticated by visiting www.edrnet.com/sanborn and entering the certification number. Only Environmental Data Resources Inc. (EDR) is authorized to grant rights for commercial reproduction of maps by The Sanborn Library LLC, the copyright holder for the collection.

Site Name:	EQRB
Address:	Burnside Bridge
City, ST, ZIP:	Portland, OR 97232
Client:	Parametrix, Inc.
EDR Inquiry:	5679238.3
Order Date:	06/14/2019
Certification #	F55E-44AB-A786
Copyright	1889

This Certified Sanborn Map combines the following sheets.
Outlined areas indicate map sheets within the collection.

0 Feet 150 300 600

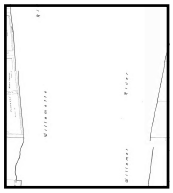

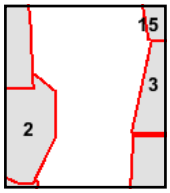

Volume 2, Sheet 3
Volume 1, Sheet 2

N

EQRB

Burnside Bridge

Portland, OR 97232

Inquiry Number: 5679238.3

June 14, 2019

Certified Sanborn® Map Report

6 Armstrong Road, 4th floor
Shelton, CT 06484
Toll Free: 800.352.0050
www.edrnet.com

Certified Sanborn® Map Report

06/14/19

Site Name:	Client Name:
EQRB	Parametrix, Inc.
Burnside Bridge	700 NE Multnomah
Portland, OR 97232	Portland, OR 97232
EDR Inquiry # 5679238.3	Contact: Kelly Carini

The Sanborn Library has been searched by EDR and maps covering the target property location as provided by Parametrix, Inc. were identified for the years listed below. The Sanborn Library is the largest, most complete collection of fire insurance maps. The collection includes maps from Sanborn, Bromley, Perris & Browne, Hopkins, Barlow, and others. Only Environmental Data Resources Inc. (EDR) is authorized to grant rights for commercial reproduction of maps by the Sanborn Library LLC, the copyright holder for the collection. Results can be authenticated by visiting www.edrnet.com/sanborn.

The Sanborn Library is continually enhanced with newly identified map archives. This report accesses all maps in the collection as of the day this report was generated.

Certified Sanborn Results:

Certification # F55E-44AB-A786

PO # NA

Project 274-256-8016

Maps Provided:

1969
1950
1908
1901
1889

Sanborn® Library search results

Certification #: F55E-44AB-A786

The Sanborn Library includes more than 1.2 million fire insurance maps from Sanborn, Bromley, Perris & Browne, Hopkins, Barlow and others which track historical property usage in approximately 12,000 American cities and towns. Collections searched:

- ✔ Library of Congress
- ✔ University Publications of America
- ✔ EDR Private Collection

The Sanborn Library LLC Since 1866™

Limited Permission To Make Copies

Parametrix, Inc. (the client) is permitted to make up to FIVE photocopies of this Sanborn Map transmittal and each fire insurance map accompanying this report solely for the limited use of its customer. No one other than the client is authorized to make copies. Upon request made directly to an EDR Account Executive, the client may be permitted to make a limited number of additional photocopies. This permission is conditioned upon compliance by the client, its customer and their agents with EDR's copyright policy; a copy of which is available upon request.

Disclaimer - Copyright and Trademark Notice

This Report contains certain information obtained from a variety of public and other sources reasonably available to Environmental Data Resources, Inc. It cannot be concluded from this Report that coverage information for the target and surrounding properties does not exist from other sources. NO WARRANTY EXPRESSED OR IMPLIED, IS MADE WHATSOEVER IN CONNECTION WITH THIS REPORT. ENVIRONMENTAL DATA RESOURCES, INC. SPECIFICALLY DISCLAIMS THE MAKING OF ANY SUCH WARRANTIES, INCLUDING WITHOUT LIMITATION, MERCHANTABILITY OR FITNESS FOR A PARTICULAR USE OR PURPOSE. ALL RISK IS ASSUMED BY THE USER. IN NO EVENT SHALL ENVIRONMENTAL DATA RESOURCES, INC. BE LIABLE TO ANYONE, WHETHER ARISING OUT OF ERRORS OR OMISSIONS, NEGLIGENCE, ACCIDENT OR ANY OTHER CAUSE, FOR ANY LOSS OF DAMAGE, INCLUDING, WITHOUT LIMITATION, SPECIAL, INCIDENTAL, CONSEQUENTIAL, OR EXEMPLARY DAMAGES. ANY LIABILITY ON THE PART OF ENVIRONMENTAL DATA RESOURCES, INC. IS STRICTLY LIMITED TO A REFUND OF THE AMOUNT PAID FOR THIS REPORT. Purchaser accepts this Report "AS IS". Any analyses, estimates, ratings, environmental risk levels or risk codes provided in this Report are provided for illustrative purposes only, and are not intended to provide, nor should they be interpreted as providing any facts regarding, or prediction or forecast of, any environmental risk for any property. Only a Phase I Environmental Site Assessment performed by an environmental professional can provide information regarding the environmental risk for any property. Additionally, the information provided in this Report is not to be construed as legal advice.

Copyright 2019 by Environmental Data Resources, Inc. All rights reserved. Reproduction in any media or format, in whole or in part, of any report or map of Environmental Data Resources, Inc., or its affiliates, is prohibited without prior written permission.

EDR and its logos (including Sanborn and Sanborn Map) are trademarks of Environmental Data Resources, Inc. or its affiliates. All other trademarks used herein are the property of their respective owners.

Sanborn Sheet Key

This Certified Sanborn Map Report is based upon the following Sanborn Fire Insurance map sheets.

1969 Source Sheets

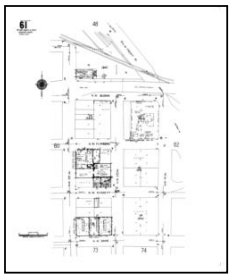
Volume 1, Sheet 61
1969

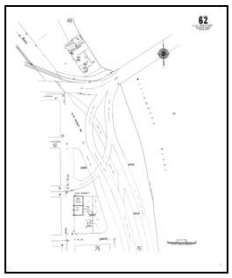
Volume 1, Sheet 62
1969

Volume 1, Sheet 73
1969

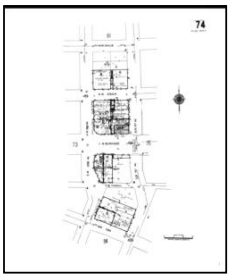
Volume 1, Sheet 74
1969


Volume 1, Sheet 75
1969

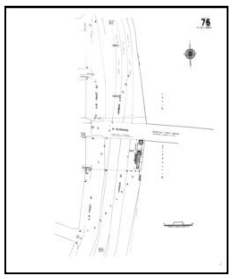
Volume 1, Sheet 76
1969

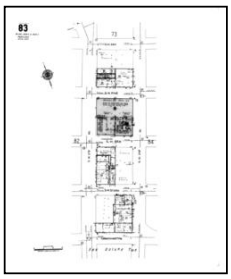
Volume 1, Sheet 83
1969

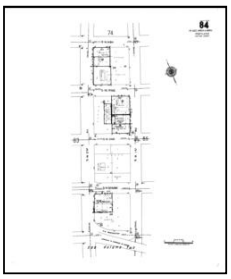
Volume 1, Sheet 84
1969

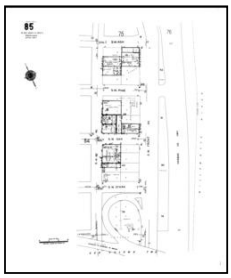
Volume 1, Sheet 85
1969

1950 Source Sheets

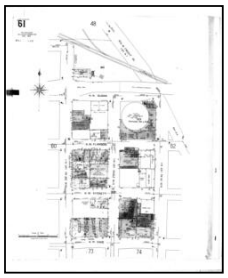
Volume 1, Sheet 61
1950

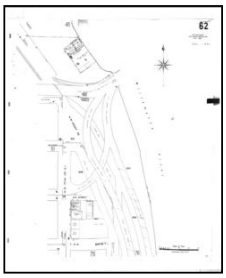
Volume 1, Sheet 62
1950

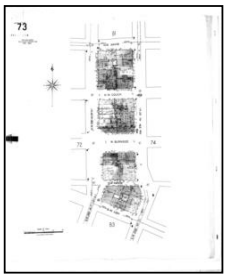
Volume 1, Sheet 73
1950

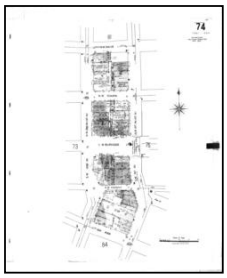
Volume 1, Sheet 74
1950

Sanborn Sheet Key

This Certified Sanborn Map Report is based upon the following Sanborn Fire Insurance map sheets.

1950 Source Sheets

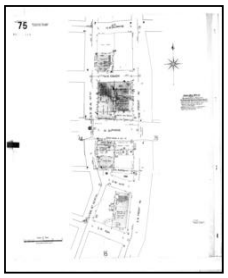
Volume 1, Sheet 75
1950

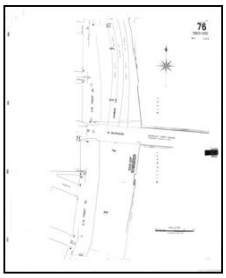
Volume 1, Sheet 76
1950


Volume 1, Sheet 83
1950


Volume 1, Sheet 84
1950


Volume 1, Sheet 85
1950

1908 Source Sheets

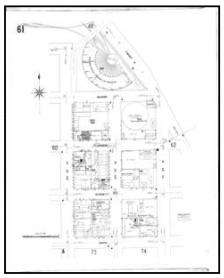
Volume 1, Sheet 61
1908

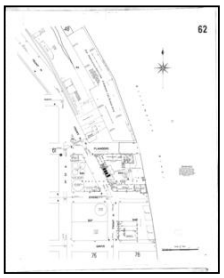
Volume 1, Sheet 62
1908


Volume 1, Sheet 73
1908

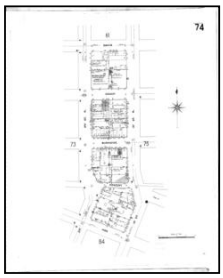
Volume 1, Sheet 74
1908

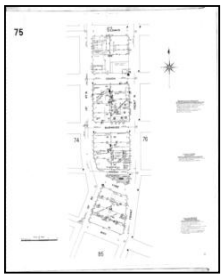
Volume 1, Sheet 75
1908

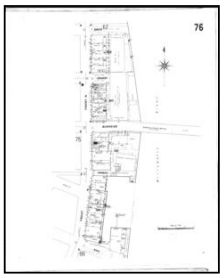
Volume 1, Sheet 76
1908

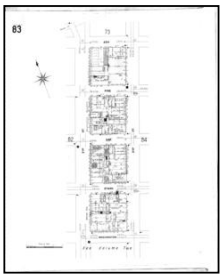
Volume 1, Sheet 83
1908


Volume 1, Sheet 84
1908

Sanborn Sheet Key

This Certified Sanborn Map Report is based upon the following Sanborn Fire Insurance map sheets.

1908 Source Sheets



Volume 1, Sheet 85
1908

1901 Source Sheets



Volume 1, Sheet 61
1901

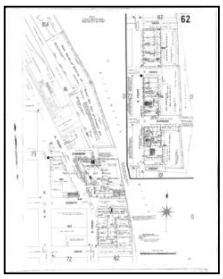

Volume 1, Sheet 62
1901



Volume 1, Sheet 69
1901



Volume 1, Sheet 70
1901

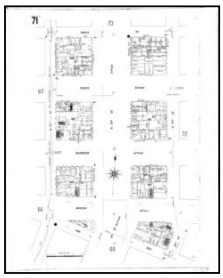

Volume 1, Sheet 71
1901

Volume 1, Sheet 72
1901



Volume 1, Sheet 73
1901

1889 Source Sheets

Volume 1, Sheet 3
1889

Volume 1, Sheet 2
1889

Volume 1, Sheet 2
1889

Certified Sanborn® Map

1969

Site Name:	EQRB
Address:	Burnside Bridge
City, ST, ZIP:	Portland, OR 97232
Client:	Parametrix, Inc.
EDR Inquiry:	5679238.3
Order Date:	06/14/2019
Certification #	F55E-44AB-A786
Copyright	1969

This Certified Sanborn Map combines the following sheets.
Outlined areas indicate map sheets within the collection.

0 Feet 150 300 600

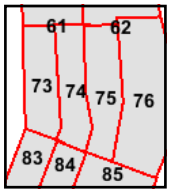

Volume 1, Sheet 85
Volume 1, Sheet 84
Volume 1, Sheet 83
Volume 1, Sheet 76
Volume 1, Sheet 75
Volume 1, Sheet 74
Volume 1, Sheet 73
Volume 1, Sheet 62
Volume 1, Sheet 61

N

The certified Sanborn Library search results in this report can be authenticated by visiting www.edrnet.com/sanborn and entering the certification number. Only Environmental Data Resources Inc. (EDR) is authorized to grant rights for commercial reproduction of maps by The Sanborn Library LLC, the copyright holder for the collection.

Certified Sanborn® Map

1950

Site Name:	EQRB
Address:	Burnside Bridge
City, ST, ZIP:	Portland, OR 97232
Client:	Parametrix, Inc.
EDR Inquiry:	5679238.3
Order Date:	06/14/2019
Certification #	F55E-44AB-A786
Copyright	1950

This Certified Sanborn Map combines the following sheets.
Outlined areas indicate map sheets within the collection.

0 Feet 150 300 600

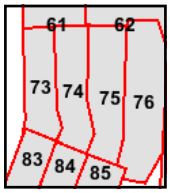

Volume 1, Sheet 85
Volume 1, Sheet 84
Volume 1, Sheet 83
Volume 1, Sheet 76
Volume 1, Sheet 75
Volume 1, Sheet 74
Volume 1, Sheet 73
Volume 1, Sheet 62
Volume 1, Sheet 61

N

The certified Sanborn Library search results in this report can be authenticated by visiting www.edrnet.com/sanborn and entering the certification number. Only Environmental Data Resources Inc. (EDR) is authorized to grant rights for commercial reproduction of maps by The Sanborn Library LLC, the copyright holder for the collection.

Certified Sanborn® Map

Certification # F55E-44AB-A786

The certified Sanborn Library search results in this report can be authenticated by visiting www.edrnet.com/sanborn and entering the certification number. Only Environmental Data Resources Inc. (EDR) is authorized to grant rights for commercial reproduction of maps by The Sanborn Library LLC, the copyright holder for the collection.

Site Name:	EQRB
Address:	Burnside Bridge
City, ST, ZIP:	Portland, OR 97232
Client:	Parametrix, Inc.
EDR Inquiry:	5679238.3
Order Date:	06/14/2019
Certification #	F55E-44AB-A786
Copyright	1908

This Certified Sanborn Map combines the following sheets.
Outlined areas indicate map sheets within the collection.

0 Feet 150 300 600

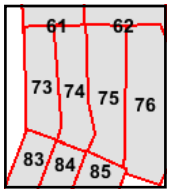

Volume 1, Sheet 85
Volume 1, Sheet 84
Volume 1, Sheet 83
Volume 1, Sheet 76
Volume 1, Sheet 75
Volume 1, Sheet 74
Volume 1, Sheet 73
Volume 1, Sheet 62
Volume 1, Sheet 61

N

Certified Sanborn® Map

1901

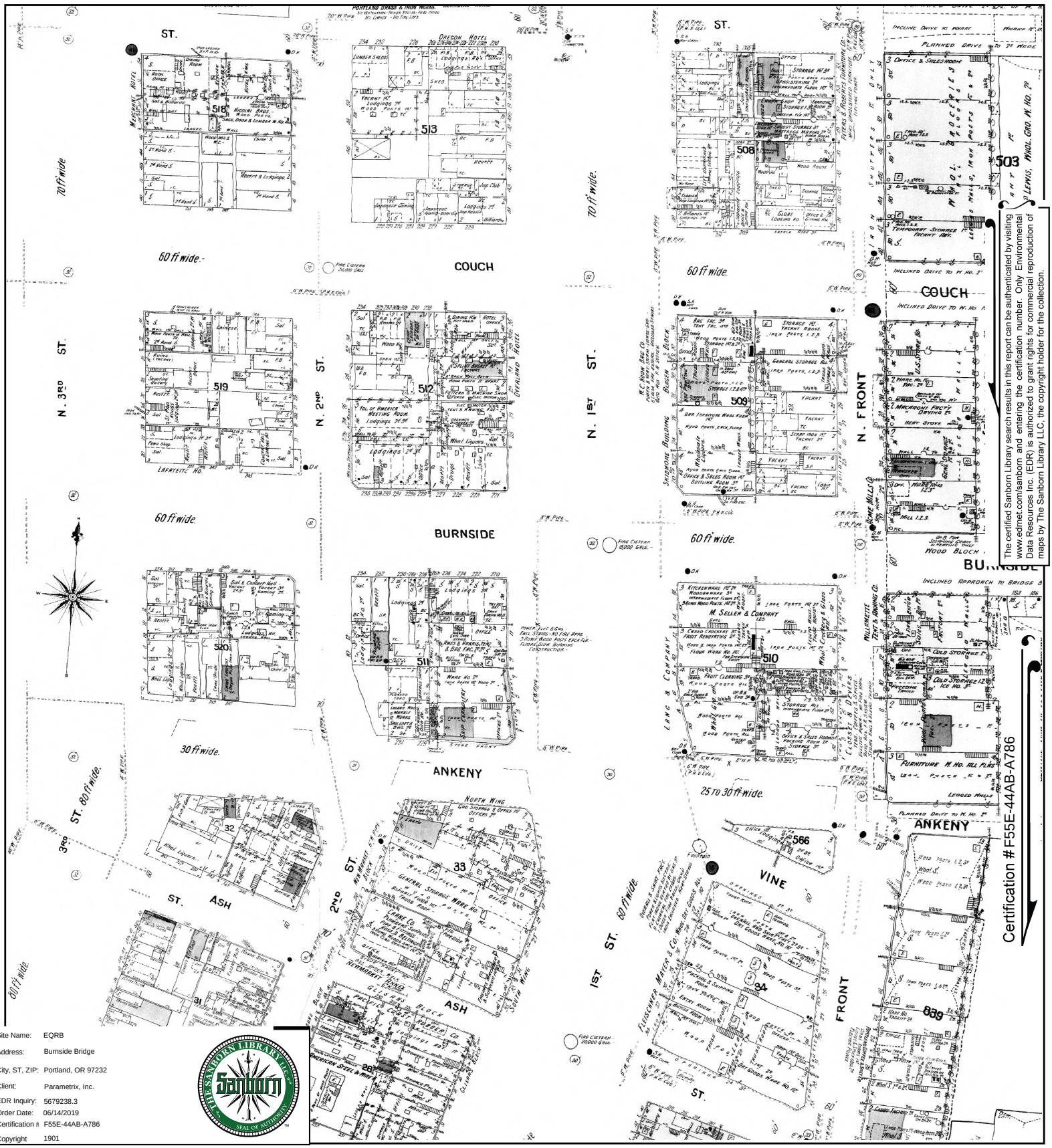

The certified Sanborn Library search results in this report can be authenticated by visiting www.edrnet.com/sanborn and entering the certification number. Only Environmental Data Resources Inc. (EDR) is authorized to grant rights for commercial reproduction of maps by The Sanborn Library LLC, the copyright holder for the collection.

Site Name:	EQRB
Address:	Burnside Bridge
City, ST, ZIP:	Portland, OR 97232
Client:	Parametrix, Inc.
EDR Inquiry:	5679238.3
Order Date:	06/14/2019
Certification #	F55E-44AB-A786
Copyright	1901

This Certified Sanborn Map combines the following sheets.
Outlined areas indicate map sheets within the collection.

0 Feet 150 300 600

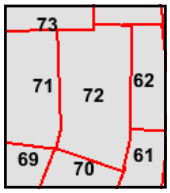

Volume 1, Sheet 73
Volume 1, Sheet 72
Volume 1, Sheet 71
Volume 1, Sheet 70
Volume 1, Sheet 69
Volume 1, Sheet 62
Volume 1, Sheet 61

N

The certified Sanborn Library search results in this report can be authenticated by visiting www.edrnet.com/sanborn and entering the certification number. Only Environmental Data Resources Inc. (EDR) is authorized to grant rights for commercial reproduction of maps by The Sanborn Library LLC, the copyright holder for the collection.

Certification # F55E-44AB-A786

Site Name:	EQRB
Address:	Burnside Bridge
City, ST, ZIP:	Portland, OR 97232
Client:	Parametrix, Inc.
EDR Inquiry:	5679238.3
Order Date:	06/14/2019
Certification #	F55E-44AB-A786
Copyright	1889

THE SANBORN LIBRARY LLC · Sanborn · SEAL OF AUTHORITY

This Certified Sanborn Map combines the following sheets.
Outlined areas indicate map sheets within the collection.

0 Feet 150 300 600

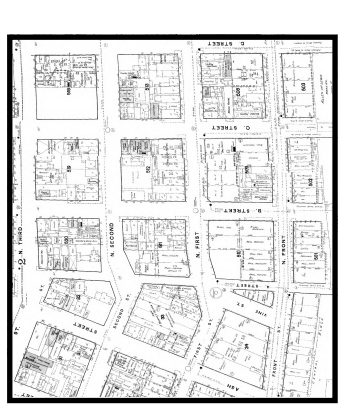

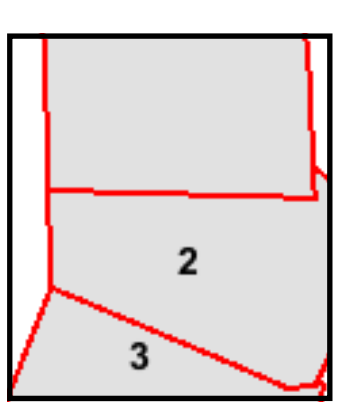

Volume 1, Sheet 2
Volume 1, Sheet 2
Volume 1, Sheet 3

N

EQRB

Burnside Bridge

Portland, OR 97232

Inquiry Number: 5679238.3

June 14, 2019

Certified Sanborn® Map Report

6 Armstrong Road, 4th floor
Shelton, CT 06484
Toll Free: 800.352.0050
www.edrnet.com

Certified Sanborn® Map Report

06/14/19

Site Name:	Client Name:
EQRB	Parametrix, Inc.
Burnside Bridge	700 NE Multnomah
Portland, OR 97232	Portland, OR 97232
EDR Inquiry # 5679238.3	Contact: Kelly Carini

The Sanborn Library has been searched by EDR and maps covering the target property location as provided by Parametrix, Inc. were identified for the years listed below. The Sanborn Library is the largest, most complete collection of fire insurance maps. The collection includes maps from Sanborn, Bromley, Perris & Browne, Hopkins, Barlow, and others. Only Environmental Data Resources Inc. (EDR) is authorized to grant rights for commercial reproduction of maps by the Sanborn Library LLC, the copyright holder for the collection. Results can be authenticated by visiting www.edrnet.com/sanborn.

The Sanborn Library is continually enhanced with newly identified map archives. This report accesses all maps in the collection as of the day this report was generated.

Certified Sanborn Results:

Certification # F55E-44AB-A786

PO # NA

Project 274-256-8016

Maps Provided:

1969
1950
1924
1909
1901
1889

Sanborn® Library search results

Certification #: F55E-44AB-A786

The Sanborn Library includes more than 1.2 million fire insurance maps from Sanborn, Bromley, Perris & Browne, Hopkins, Barlow and others which track historical property usage in approximately 12,000 American cities and towns. Collections searched:

- ✔ Library of Congress
- ✔ University Publications of America
- ✔ EDR Private Collection

The Sanborn Library LLC Since 1866™

Limited Permission To Make Copies

Parametrix, Inc. (the client) is permitted to make up to FIVE photocopies of this Sanborn Map transmittal and each fire insurance map accompanying this report solely for the limited use of its customer. No one other than the client is authorized to make copies. Upon request made directly to an EDR Account Executive, the client may be permitted to make a limited number of additional photocopies. This permission is conditioned upon compliance by the client, its customer and their agents with EDR's copyright policy; a copy of which is available upon request.

Disclaimer - Copyright and Trademark Notice

This Report contains certain information obtained from a variety of public and other sources reasonably available to Environmental Data Resources, Inc. It cannot be concluded from this Report that coverage information for the target and surrounding properties does not exist from other sources. NO WARRANTY EXPRESSED OR IMPLIED, IS MADE WHATSOEVER IN CONNECTION WITH THIS REPORT. ENVIRONMENTAL DATA RESOURCES, INC. SPECIFICALLY DISCLAIMS THE MAKING OF ANY SUCH WARRANTIES, INCLUDING WITHOUT LIMITATION, MERCHANTABILITY OR FITNESS FOR A PARTICULAR USE OR PURPOSE. ALL RISK IS ASSUMED BY THE USER. IN NO EVENT SHALL ENVIRONMENTAL DATA RESOURCES, INC. BE LIABLE TO ANYONE, WHETHER ARISING OUT OF ERRORS OR OMISSIONS, NEGLIGENCE, ACCIDENT OR ANY OTHER CAUSE, FOR ANY LOSS OF DAMAGE, INCLUDING, WITHOUT LIMITATION, SPECIAL, INCIDENTAL, CONSEQUENTIAL, OR EXEMPLARY DAMAGES. ANY LIABILITY ON THE PART OF ENVIRONMENTAL DATA RESOURCES, INC. IS STRICTLY LIMITED TO A REFUND OF THE AMOUNT PAID FOR THIS REPORT. Purchaser accepts this Report "AS IS". Any analyses, estimates, ratings, environmental risk levels or risk codes provided in this Report are provided for illustrative purposes only, and are not intended to provide, nor should they be interpreted as providing any facts regarding, or prediction or forecast of, any environmental risk for any property. Only a Phase I Environmental Site Assessment performed by an environmental professional can provide information regarding the environmental risk for any property. Additionally, the information provided in this Report is not to be construed as legal advice.

Copyright 2019 by Environmental Data Resources, Inc. All rights reserved. Reproduction in any media or format, in whole or in part, of any report or map of Environmental Data Resources, Inc., or its affiliates, is prohibited without prior written permission.

EDR and its logos (including Sanborn and Sanborn Map) are trademarks of Environmental Data Resources, Inc. or its affiliates. All other trademarks used herein are the property of their respective owners.

Sanborn Sheet Key

This Certified Sanborn Map Report is based upon the following Sanborn Fire Insurance map sheets.

1969 Source Sheets

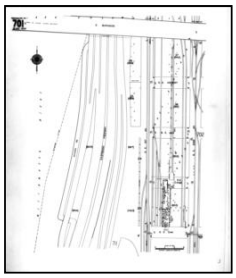

Volume 7, Sheet 701
1969

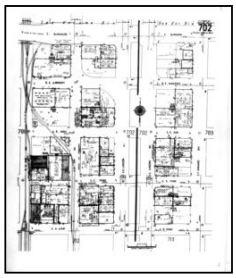

Volume 7, Sheet 702
1969

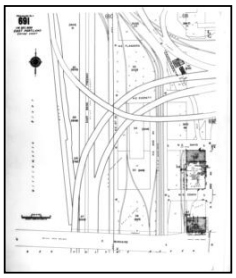

Volume 6, Sheet 691
1969

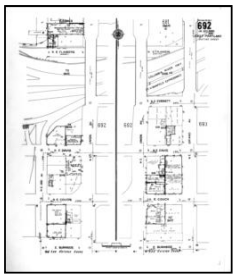

Volume 6, Sheet 692
1969

1950 Source Sheets

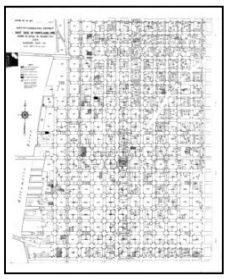

Volume 7, Sheet xxxx
1950

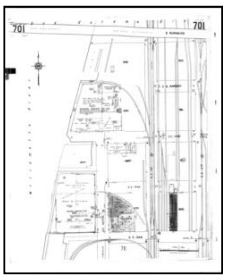

Volume 7, Sheet 701
1950



Volume 7, Sheet 702
1950

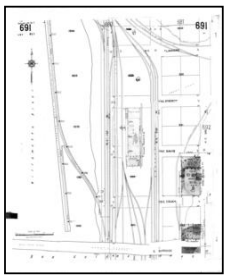

Volume 6, Sheet 691
1950

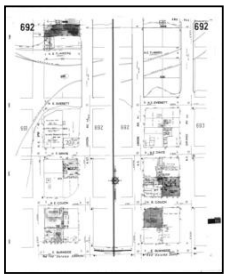

Volume 6, Sheet 692
1950

1924 Source Sheets

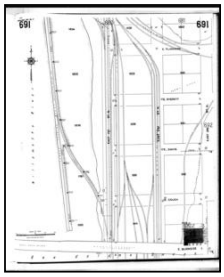

Volume 6, Sheet 691
1924

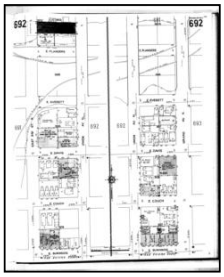

Volume 6, Sheet 692
1924

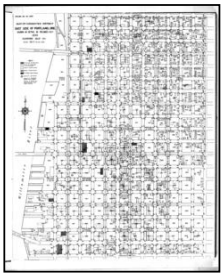

Volume 7, Sheet xxxx
1924

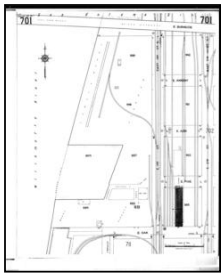

Volume 7, Sheet 701
1924

Sanborn Sheet Key

This Certified Sanborn Map Report is based upon the following Sanborn Fire Insurance map sheets.

1924 Source Sheets



Volume 7, Sheet 702
1924

1909 Source Sheets

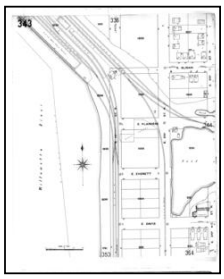

Volume 4, Sheet 343
1909

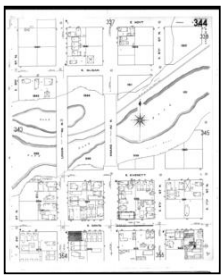

Volume 4, Sheet 344
1909

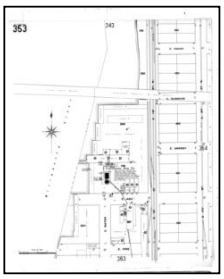

Volume 4, Sheet 353
1909

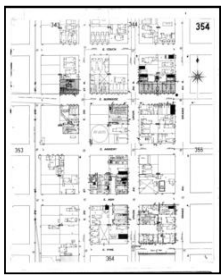

Volume 4, Sheet 354
1909

1901 Source Sheets

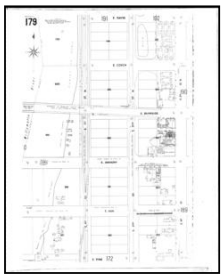

Volume 2, Sheet 179
1901



Volume 2, Sheet 189
1901



Volume 2, Sheet 190
1901

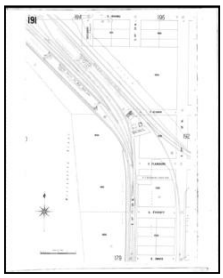

Volume 2, Sheet 191
1901

Volume 2, Sheet 192
1901

Sanborn Sheet Key

This Certified Sanborn Map Report is based upon the following Sanborn Fire Insurance map sheets.

1889 Source Sheets

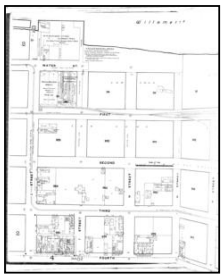

Volume 2, Sheet 3
1889

Volume 2, Sheet 3
1889

Volume 2, Sheet 14
1889

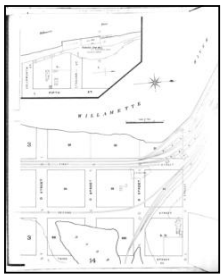

Volume 2, Sheet 15
1889

Certified Sanborn® Map

1969

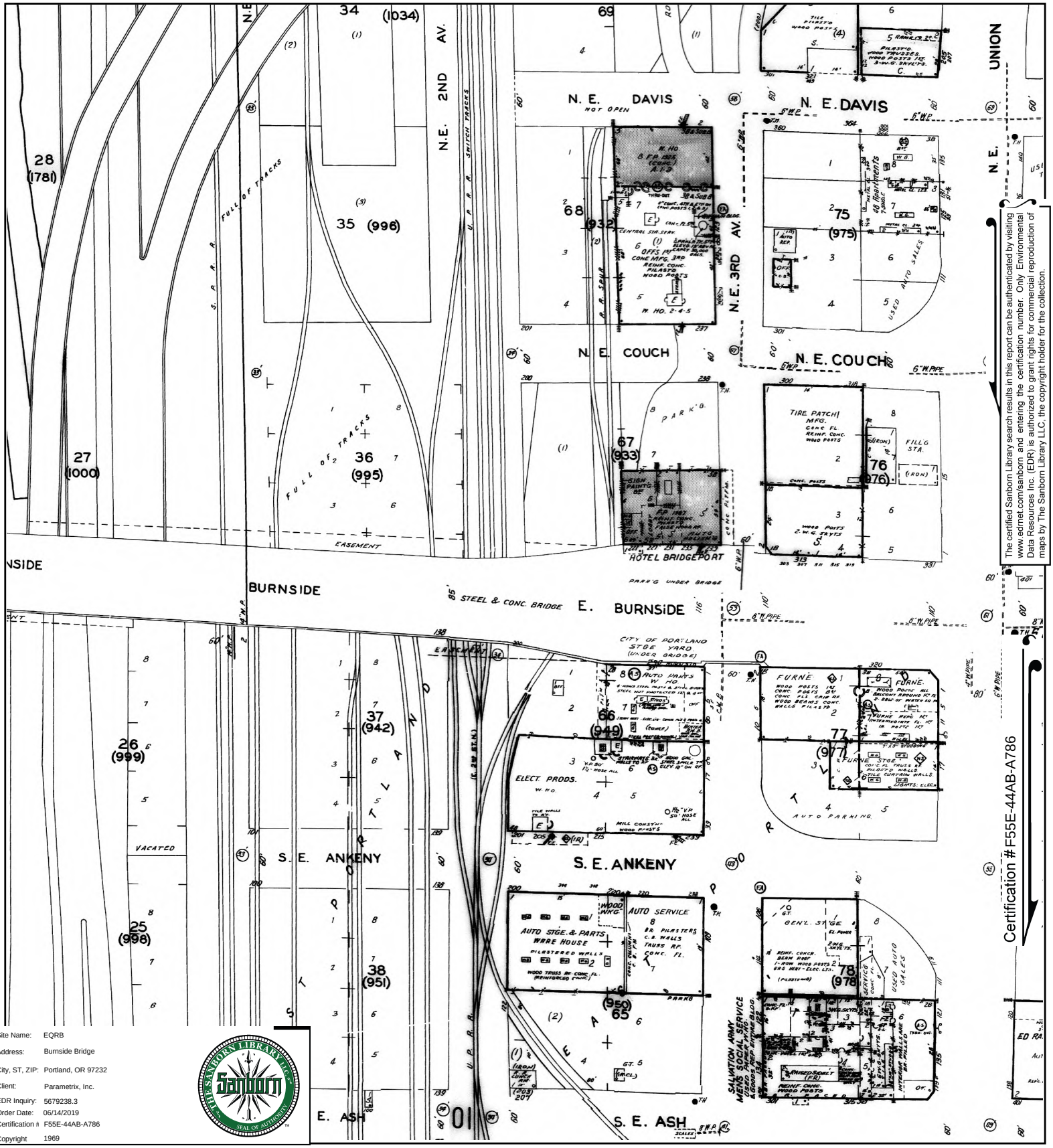

The certified Sanborn Library search results in this report can be authenticated by visiting www.edrnet.com/sanborn and entering the certification number. Only Environmental Data Resources Inc. (EDR) is authorized to grant rights for commercial reproduction of maps by The Sanborn Library LLC, the copyright holder for the collection.

Site Name:	EQRB
Address:	Burnside Bridge
City, ST, ZIP:	Portland, OR 97232
Client:	Parametrix, Inc.
EDR Inquiry:	5679238.3
Order Date:	06/14/2019
Certification #	F55E-44AB-A786
Copyright	1969

This Certified Sanborn Map combines the following sheets.
Outlined areas indicate map sheets within the collection.

0 Feet 150 300 600

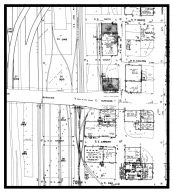

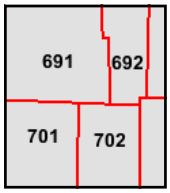

Volume 6, Sheet 692
Volume 6, Sheet 691
Volume 7, Sheet 702
Volume 7, Sheet 701

N

Certified Sanborn® Map

1950

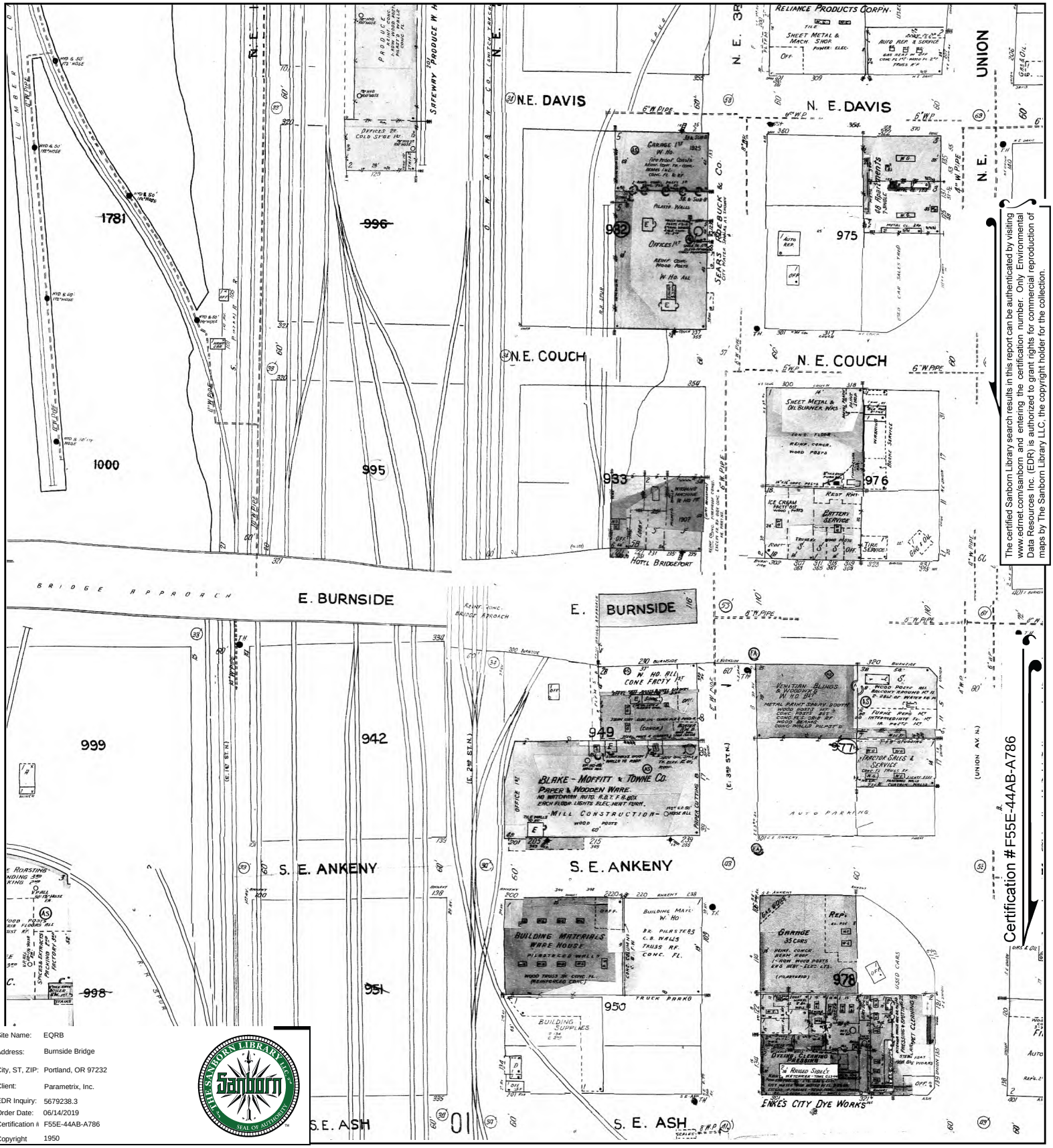

Site Name:	EQRB
Address:	Burnside Bridge
City, ST, ZIP:	Portland, OR 97232
Client:	Parametrix, Inc.
EDR Inquiry:	5679238.3
Order Date:	06/14/2019
Certification #	F55E-44AB-A786
Copyright	1950

This Certified Sanborn Map combines the following sheets.
Outlined areas indicate map sheets within the collection.

0 Feet 150 300 600

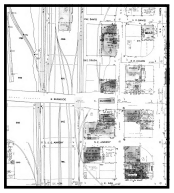

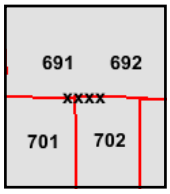

Volume 6, Sheet 692
Volume 6, Sheet 691
Volume 7, Sheet 702
Volume 7, Sheet 701
Volume 7, Sheet xxxx

N

The certified Sanborn Library search results in this report can be authenticated by visiting www.edrnet.com/sanborn and entering the certification number. Only Environmental Data Resources Inc. (EDR) is authorized to grant rights for commercial reproduction of maps by The Sanborn Library LLC, the copyright holder for the collection.

Certification #F55E-44AB-A786

Certified Sanborn® Map

1924

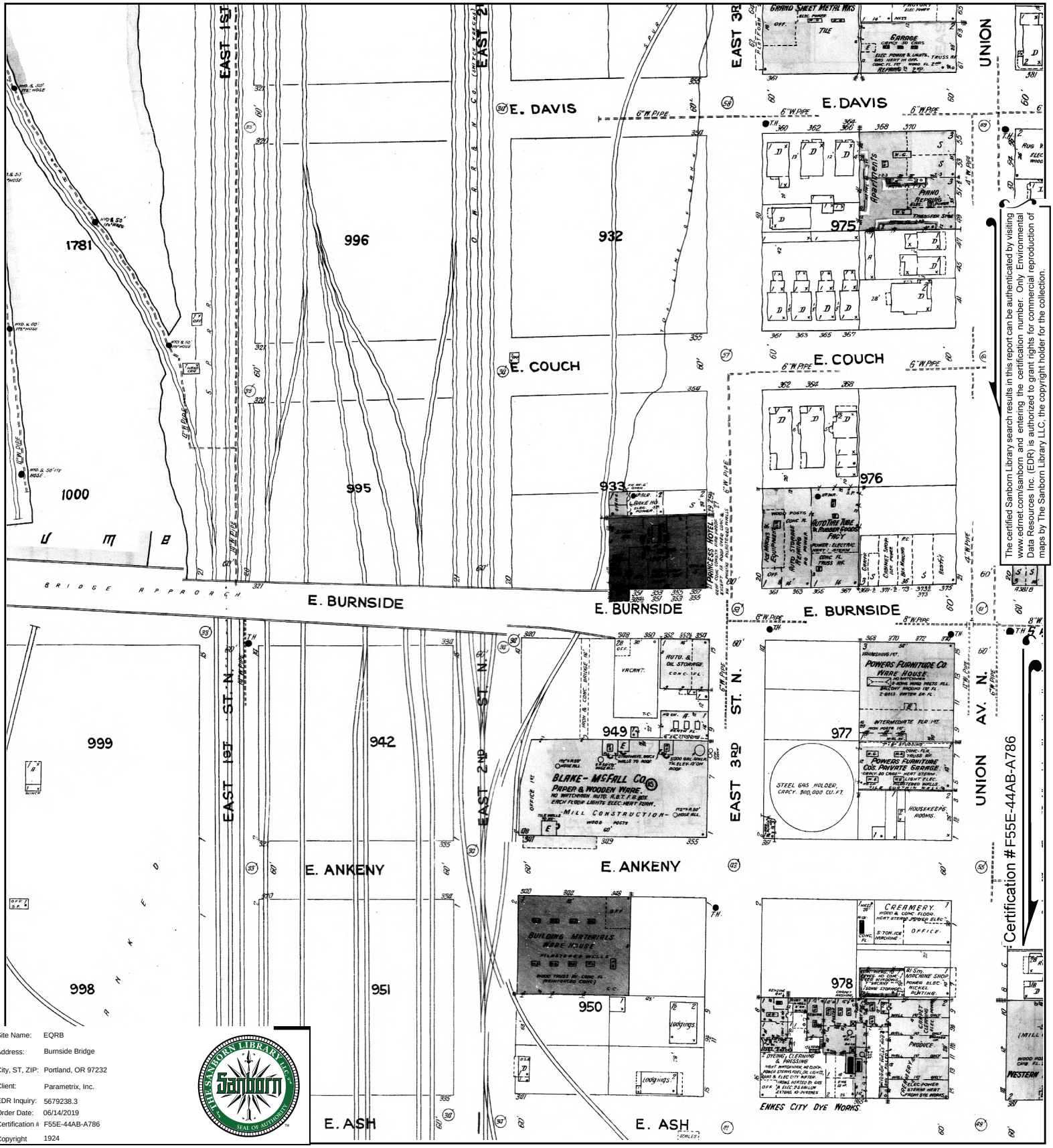

The certified Sanborn Library search results in this report can be authenticated by visiting www.edrnet.com/sanborn and entering the certification number. Only Environmental Data Resources Inc. (EDR) is authorized to grant rights for commercial reproduction of maps by The Sanborn Library LLC, the copyright holder for the collection.

Site Name:	EQRB
Address:	Burnside Bridge
City, ST, ZIP:	Portland, OR 97232
Client:	Parametrix, Inc.
EDR Inquiry:	5679238.3
Order Date:	06/14/2019
Certification #	F55E-44AB-A786
Copyright	1924

This Certified Sanborn Map combines the following sheets.
Outlined areas indicate map sheets within the collection.

0 Feet 150 300 600

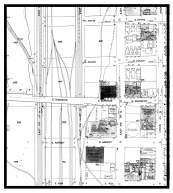

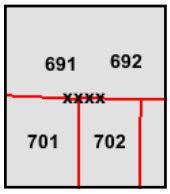

Volume 7, Sheet 702
Volume 7, Sheet 701
Volume 7, Sheet xxxx
Volume 6, Sheet 692
Volume 6, Sheet 691

N

Certified Sanborn® Map

1909

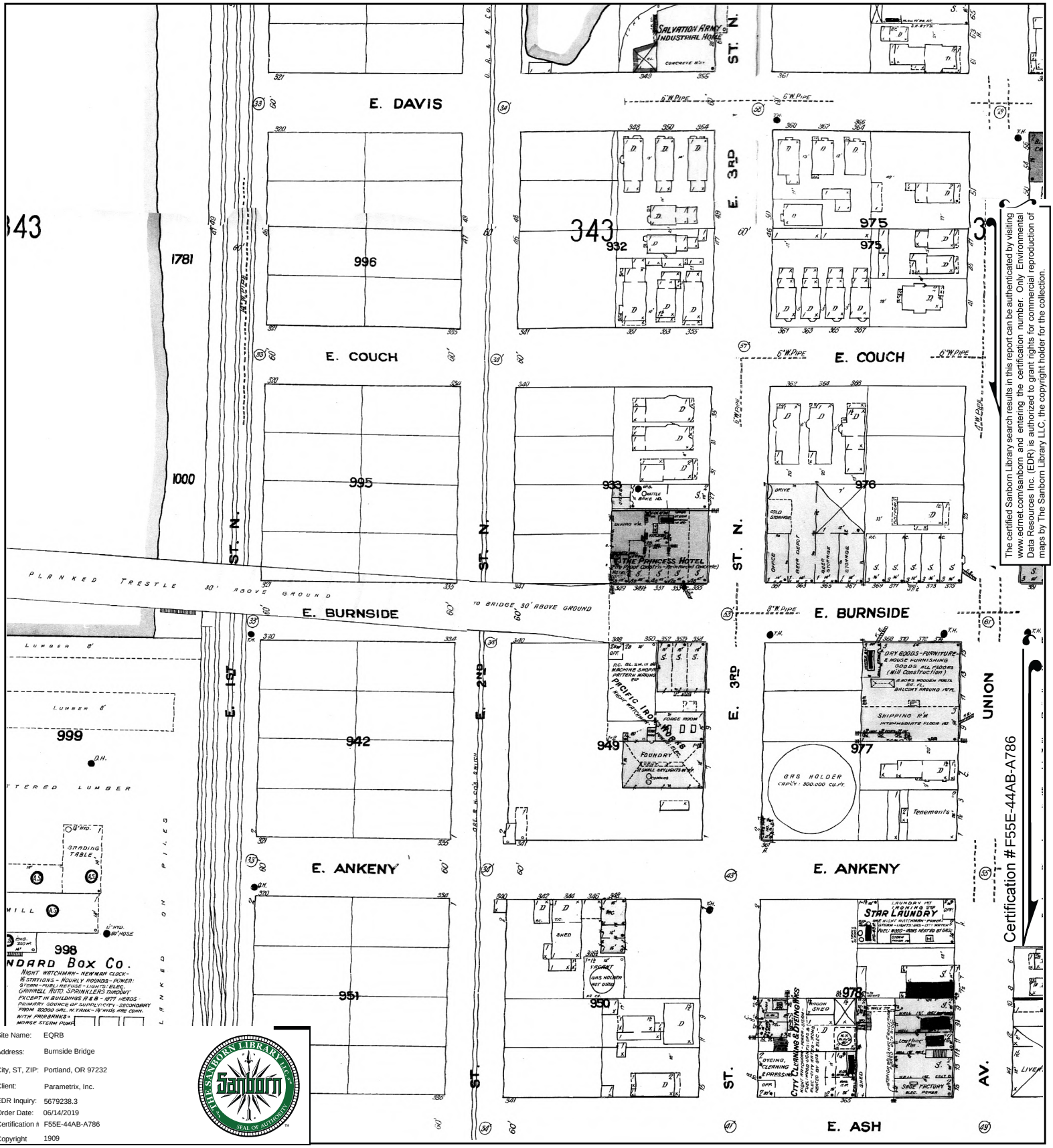

Site Name:	EQRB
Address:	Burnside Bridge
City, ST, ZIP:	Portland, OR 97232
Client:	Parametrix, Inc.
EDR Inquiry:	5679238.3
Order Date:	06/14/2019
Certification #	F55E-44AB-A786
Copyright	1909

This Certified Sanborn Map combines the following sheets.
Outlined areas indicate map sheets within the collection.

0 Feet 150 300 600



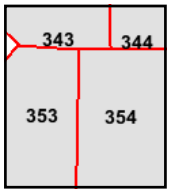

Volume 4, Sheet 354
Volume 4, Sheet 353
Volume 4, Sheet 344
Volume 4, Sheet 343

The certified Sanborn Library search results in this report can be authenticated by visiting www.edrnet.com/sanborn and entering the certification number. Only Environmental Data Resources Inc. (EDR) is authorized to grant rights for commercial reproduction of maps by The Sanborn Library LLC, the copyright holder for the collection.

Certification #F55E-44AB-A786

Certified Sanborn® Map

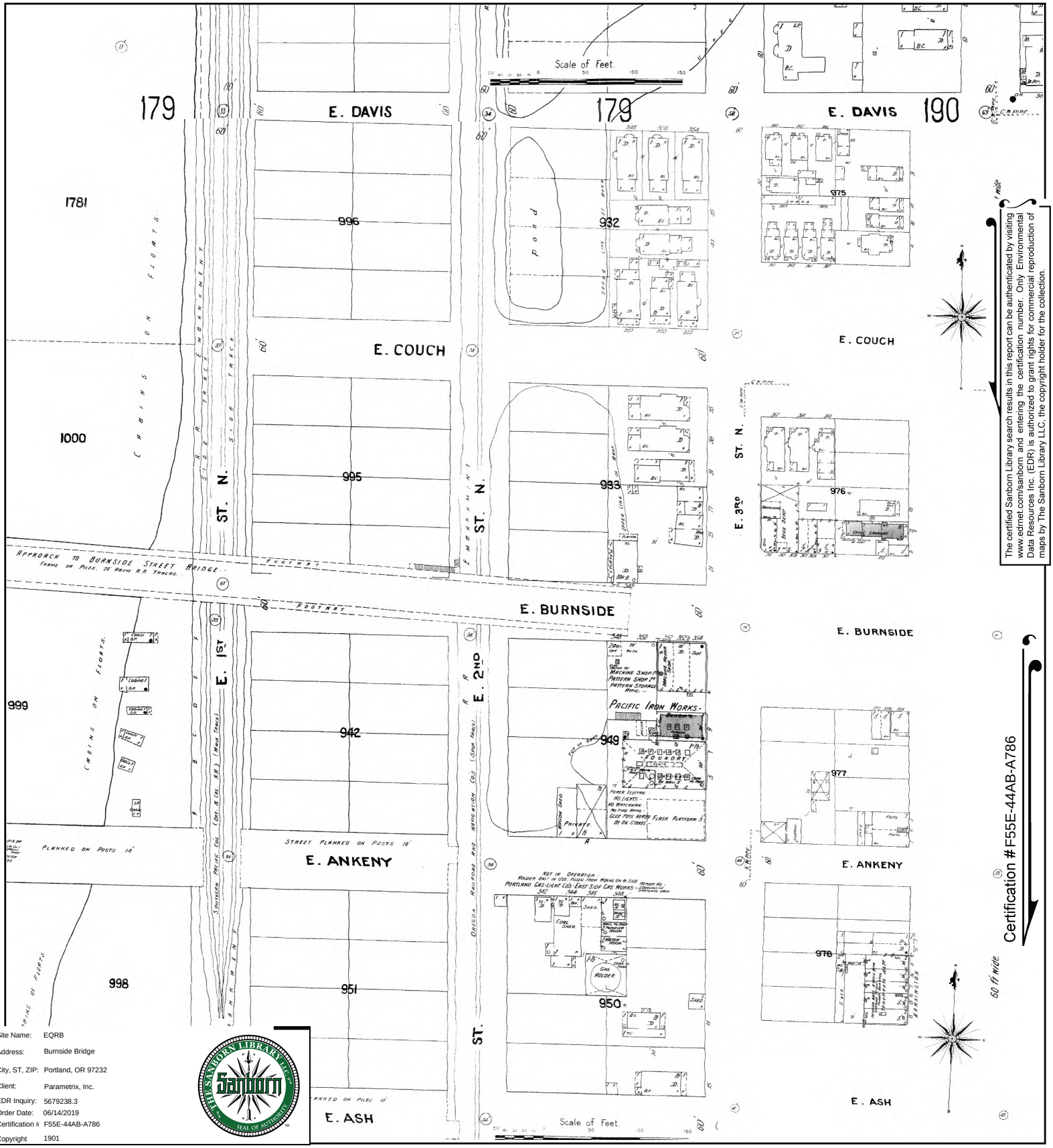

The certified Sanborn Library search results in this report can be authenticated by visiting www.edrnet.com/sanborn and entering the certification number. Only Environmental Data Resources Inc. (EDR) is authorized to grant rights for commercial reproduction of maps by The Sanborn Library LLC, the copyright holder for the collection.

Certification #F55E-44AB-A786

Site Name:	EQRB
Address:	Burnside Bridge
City, ST, ZIP:	Portland, OR 97232
Client:	Parametrix, Inc.
EDR Inquiry:	5679238.3
Order Date:	06/14/2019
Certification #	F55E-44AB-A786
Copyright	1901

This Certified Sanborn Map combines the following sheets.
Outlined areas indicate map sheets within the collection.

0 Feet 150 300 600

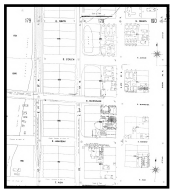

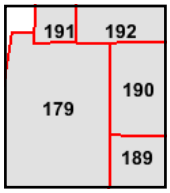

Volume 2, Sheet 192
Volume 2, Sheet 191
Volume 2, Sheet 190
Volume 2, Sheet 189
Volume 2, Sheet 179

N

Certified Sanborn® Map

1889

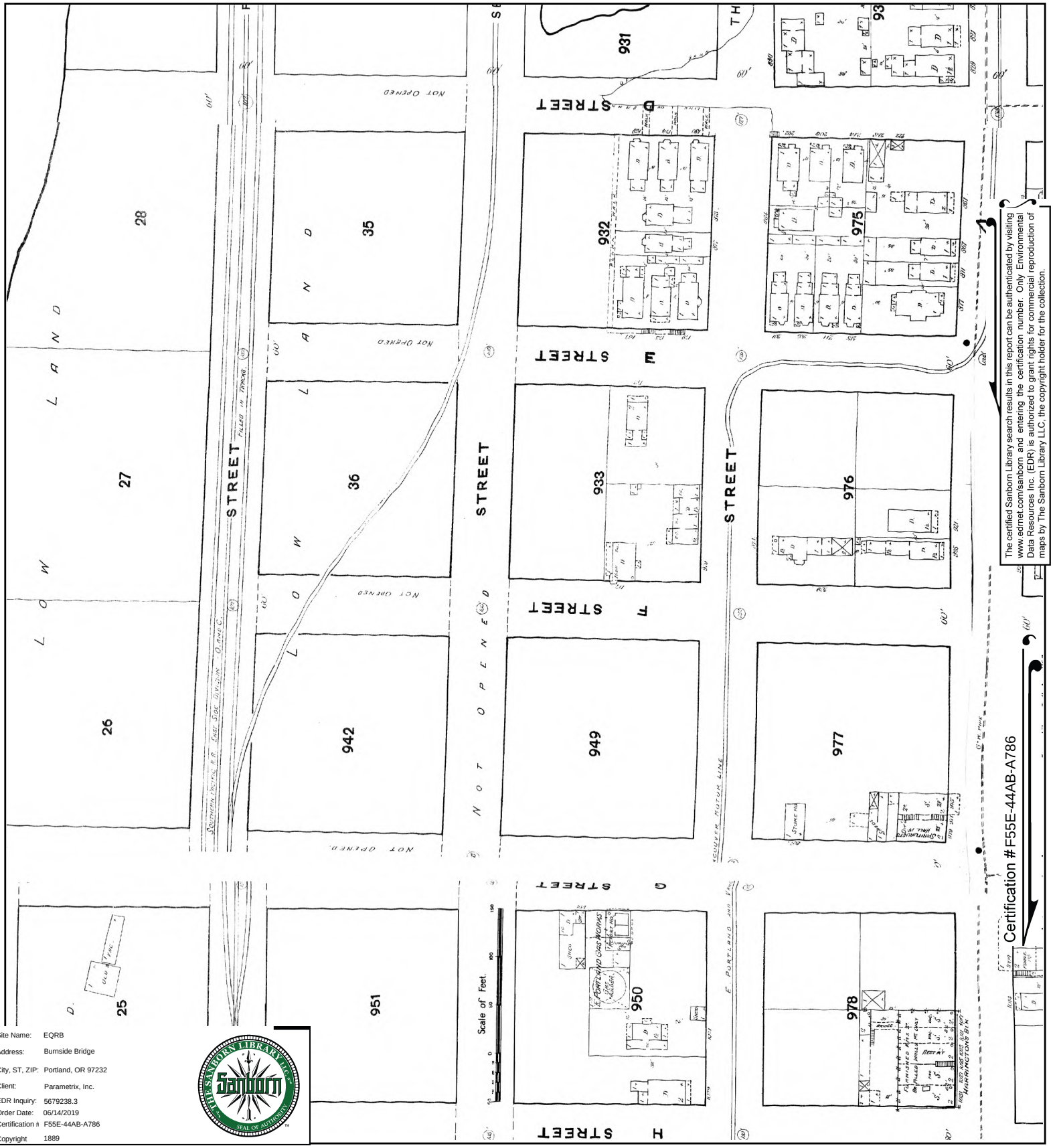

The certified Sanborn Library search results in this report can be authenticated by visiting www.edrnet.com/sanborn and entering the certification number. Only Environmental Data Resources Inc. (EDR) is authorized to grant rights for commercial reproduction of maps by The Sanborn Library LLC, the copyright holder for the collection.

Site Name:	EQRB
Address:	Burnside Bridge
City, ST, ZIP:	Portland, OR 97232
Client:	Parametrix, Inc.
EDR Inquiry:	5679238.3
Order Date:	06/14/2019
Certification #	F55E-44AB-A786
Copyright	1889

This Certified Sanborn Map combines the following sheets.
Outlined areas indicate map sheets within the collection.

0 Feet 150 300 600

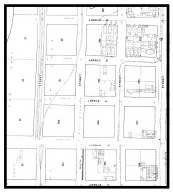

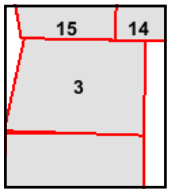

Volume 2, Sheet 15
Volume 2, Sheet 14
Volume 2, Sheet 3
Volume 2, Sheet 3

N

Appendix D. Historical Aerial Photographs

EQRB

Burnside Bridge

Portland, OR 97232

Inquiry Number: 5679238.8

June 11, 2019

The EDR Aerial Photo Decade Package

6 Armstrong Road, 4th floor
Shelton, CT 06484
Toll Free: 800.352.0050
www.edrnet.com

EDR Aerial Photo Decade Package

06/11/19

Site Name:

EQRB
Burnside Bridge
Portland, OR 97232
EDR Inquiry # 5679238.8

Client Name:

Parametrix, Inc.
700 NE Multnomah
Portland, OR 97232
Contact: Kelly Carini

Environmental Data Resources, Inc. (EDR) Aerial Photo Decade Package is a screening tool designed to assist environmental professionals in evaluating potential liability on a target property resulting from past activities. EDR's professional researchers provide digitally reproduced historical aerial photographs, and when available, provide one photo per decade.

Search Results:

Year	*Scale*	*Details*	*Source*
2016	1"=500'	Flight Year: 2016	USDA/NAIP
2012	1"=500'	Flight Year: 2012	USDA/NAIP
2009	1"=500'	Flight Year: 2009	USDA/NAIP
2005	1"=500'	Flight Year: 2005	USDA/NAIP
2000	1"=500'	Acquisition Date: July 29, 2000	USGS/DOQQ
1994	1"=500'	Flight Date: June 20, 1994	USGS
1981	1"=500'	Flight Date: July 26, 1981	USDA
1975	1"=500'	Flight Date: September 13, 1975	USGS
1970	1"=500'	Flight Date: July 06, 1970	USGS
1963	1"=500'	Flight Date: November 04, 1963	USDA
1960	1"=500'	Flight Date: July 17, 1960	USGS
1955	1"=500'	Flight Date: August 06, 1955	USDA
1951	1"=500'	Flight Date: July 27, 1951	USGS
1948	1"=500'	Flight Date: July 24, 1948	USDA
1936	1"=500'	Flight Date: May 12, 1936	ACOE

When delivered electronically by EDR, the aerial photo images included with this report are for ONE TIME USE ONLY. Further reproduction of these aerial photo images is prohibited without permission from EDR. For more information contact your EDR Account Executive.

Disclaimer - Copyright and Trademark Notice

This Report contains certain information obtained from a variety of public and other sources reasonably available to Environmental Data Resources, Inc. It cannot be concluded from this Report that coverage information for the target and surrounding properties does not exist from other sources. NO WARRANTY EXPRESSED OR IMPLIED, IS MADE WHATSOEVER IN CONNECTION WITH THIS REPORT. ENVIRONMENTAL DATA RESOURCES, INC. SPECIFICALLY DISCLAIMS THE MAKING OF ANY SUCH WARRANTIES, INCLUDING WITHOUT LIMITATION, MERCHANTABILITY OR FITNESS FOR A PARTICULAR USE OR PURPOSE. ALL RISK IS ASSUMED BY THE USER. IN NO EVENT SHALL ENVIRONMENTAL DATA RESOURCES, INC. BE LIABLE TO ANYONE, WHETHER ARISING OUT OF ERRORS OR OMISSIONS, NEGLIGENCE, ACCIDENT OR ANY OTHER CAUSE, FOR ANY LOSS OF DAMAGE, INCLUDING, WITHOUT LIMITATION, SPECIAL, INCIDENTAL, CONSEQUENTIAL, OR EXEMPLARY DAMAGES. ANY LIABILITY ON THE PART OF ENVIRONMENTAL DATA RESOURCES, INC. IS STRICTLY LIMITED TO A REFUND OF THE AMOUNT PAID FOR THIS REPORT. Purchaser accepts this Report "AS IS". Any analyses, estimates, ratings, environmental risk levels or risk codes provided in this Report are provided for illustrative purposes only, and are not intended to provide, nor should they be interpreted as providing any facts regarding, or prediction or forecast of, any environmental risk for any property. Only a Phase I Environmental Site Assessment performed by an environmental professional can provide information regarding the environmental risk for any property. Additionally, the information provided in this Report is not to be construed as legal advice.

Copyright 2019 by Environmental Data Resources, Inc. All rights reserved. Reproduction in any media or format, in whole or in part, of any report or map of Environmental Data Resources, Inc., or its affiliates, is prohibited without prior written permission.

EDR and its logos (including Sanborn and Sanborn Map) are trademarks of Environmental Data Resources, Inc. or its affiliates. All other trademarks used herein are the property of their respective owners.

INQUIRY #: 5679238.8

YEAR: 2016

= 500'

N

EDR

Subject boundary not shown because it exceeds image extent or image is not georeferenced.

INQUIRY #: 5679238.8

YEAR: 2016

= 500'

N

EDR

Subject boundary not shown because it exceeds image extent or image is not georeferenced.

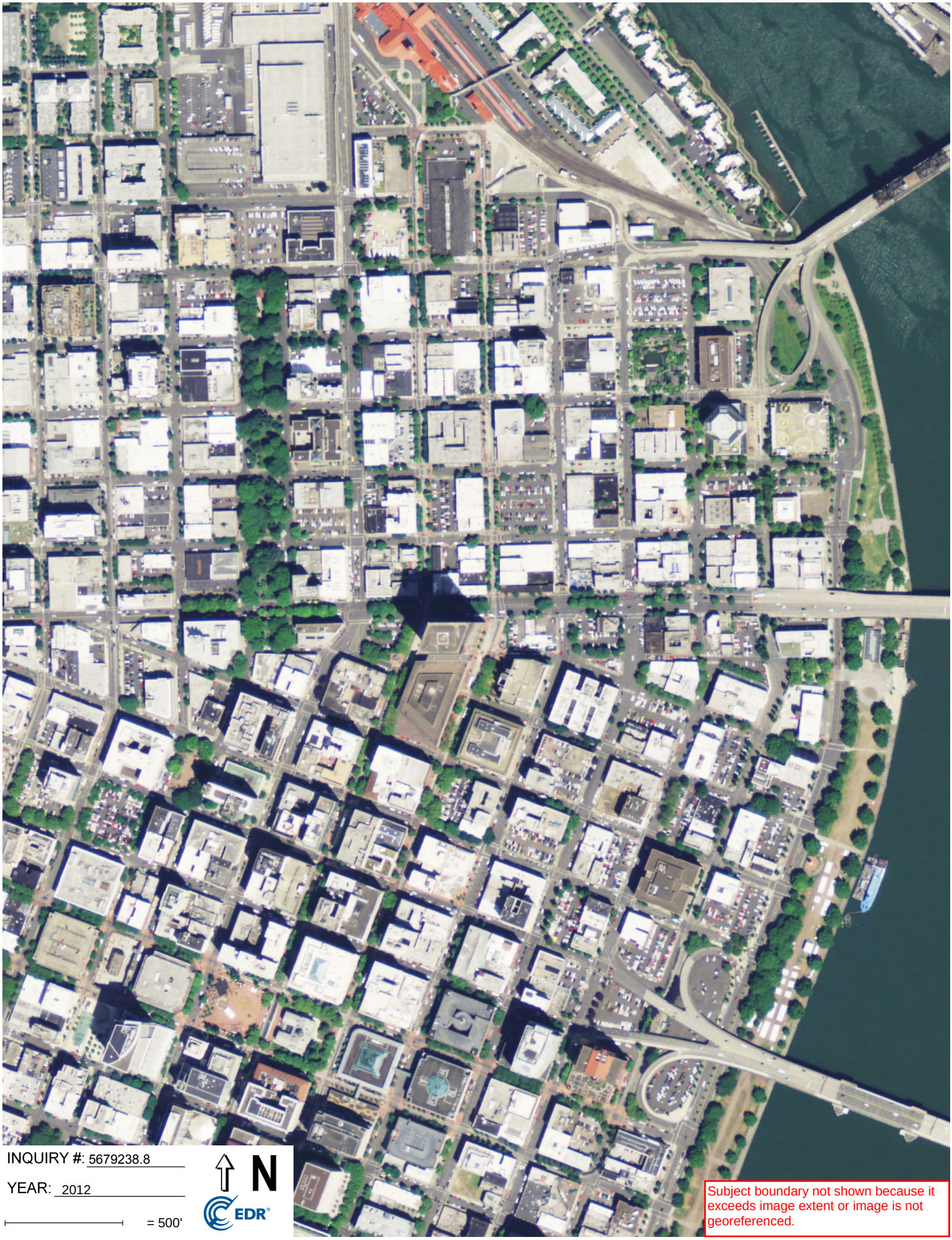

INQUIRY #: 5679238.8

YEAR: 2012

= 500'

N

EDR

Subject boundary not shown because it exceeds image extent or image is not georeferenced.

INQUIRY #: 5679238.8

YEAR: 2012

= 500'

N

EDR

Subject boundary not shown because it exceeds image extent or image is not georeferenced.

INQUIRY #: 5679238.8

YEAR: 2009

= 500'

N

EDR

Subject boundary not shown because it exceeds image extent or image is not georeferenced.

INQUIRY #: 5679238.8

YEAR: 2009

= 500'

N

EDR

Subject boundary not shown because it exceeds image extent or image is not georeferenced.



INQUIRY #: 5679238.8

YEAR: 2005

= 500'

N

EDR

Subject boundary not shown because it exceeds image extent or image is not georeferenced.

INQUIRY #: 5679238.8

YEAR: 2005

= 500'

N

EDR

Subject boundary not shown because it exceeds image extent or image is not georeferenced.

INQUIRY #: 5679238.8

YEAR: 2000

= 500'

N

EDR

Subject boundary not shown because it exceeds image extent or image is not georeferenced.

INQUIRY #: 5679238.8

YEAR: 2000

= 500'

N

EDR

Subject boundary not shown because it exceeds image extent or image is not georeferenced.

INQUIRY #: 5679238.8

YEAR: 1994

= 500'

N

EDR

Subject boundary not shown because it exceeds image extent or image is not georeferenced.

INQUIRY #: 5679238.8

YEAR: 1994

= 500'

N

EDR

Subject boundary not shown because it exceeds image extent or image is not georeferenced.

INQUIRY #: 5679238.8

YEAR: 1981

= 500'

N

EDR

Subject boundary not shown because it exceeds image extent or image is not georeferenced.

INQUIRY #: 5679238.8

YEAR: 1981

= 500'

N

EDR

Subject boundary not shown because it exceeds image extent or image is not georeferenced.

INQUIRY #: 5679238.8

YEAR: 1975

= 500'

N

EDR

Subject boundary not shown because it exceeds image extent or image is not georeferenced.



INQUIRY #: 5679238.8

YEAR: 1975

= 500'

N

EDR

Subject boundary not shown because it exceeds image extent or image is not georeferenced.

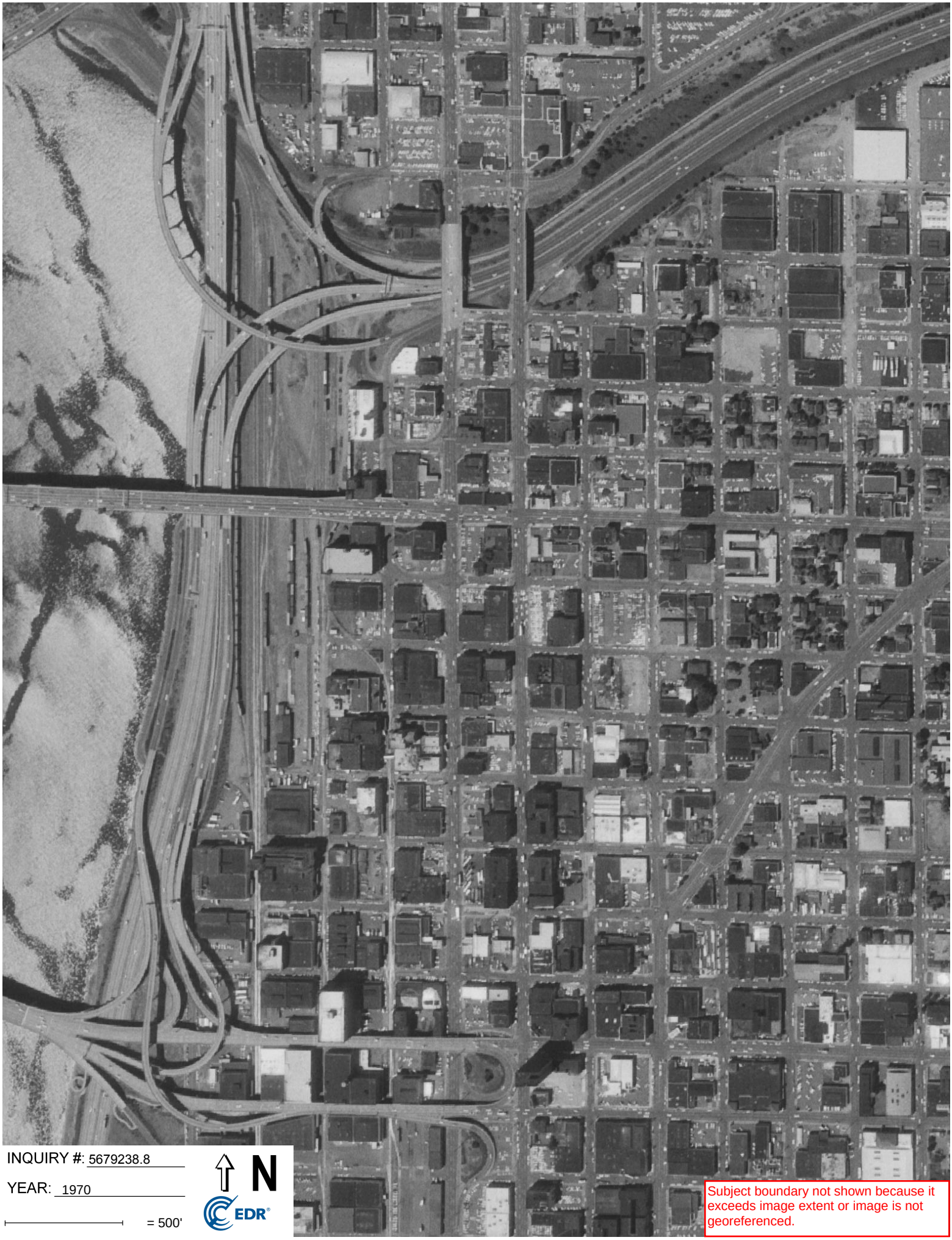

INQUIRY #: 5679238.8

YEAR: 1970

= 500'

N

EDR

Subject boundary not shown because it exceeds image extent or image is not georeferenced.

INQUIRY #: 5679238.8

YEAR: 1970

= 500'

N

EDR

Subject boundary not shown because it exceeds image extent or image is not georeferenced.

INQUIRY #: 5679238.8

YEAR: 1963

= 500'

N

EDR

Subject boundary not shown because it exceeds image extent or image is not georeferenced.

INQUIRY #: 5679238.8

YEAR: 1963

= 500'

N

EDR

Subject boundary not shown because it exceeds image extent or image is not georeferenced.

INQUIRY #: 5679238.8

YEAR: 1960

= 500'

N

EDR

Subject boundary not shown because it exceeds image extent or image is not georeferenced.

INQUIRY #: 5679238.8

YEAR: 1960

= 500'

N

EDR

Subject boundary not shown because it exceeds image extent or image is not georeferenced.

INQUIRY #: 5679238.8

YEAR: 1955

= 500'

N

EDR

Subject boundary not shown because it exceeds image extent or image is not georeferenced.

INQUIRY #: 5679238.8

YEAR: 1955

= 500'

N

EDR

Subject boundary not shown because it exceeds image extent or image is not georeferenced.

INQUIRY #: 5679238.8

YEAR: 1951

= 500'

N

EDR

Subject boundary not shown because it exceeds image extent or image is not georeferenced.

INQUIRY #: 5679238.8

YEAR: 1951

= 500'

N

EDR

Subject boundary not shown because it exceeds image extent or image is not georeferenced.

INQUIRY #: 5679238.8

YEAR: 1948

= 500'

N

EDR

Subject boundary not shown because it exceeds image extent or image is not georeferenced.

INQUIRY #: 5679238.8

YEAR: 1948

= 500'

N

EDR

Subject boundary not shown because it exceeds image extent or image is not georeferenced.

INQUIRY #: 5679238.8

YEAR: 1936

= 500'

N

EDR

Subject boundary not shown because it exceeds image extent or image is not georeferenced.



INQUIRY #: 5679238.8

YEAR: 1936

= 500'

N

EDR

Subject boundary not shown because it exceeds image extent or image is not georeferenced.

Appendix E. Historical Topographic Maps

EQRB

Burnside Bridge

Portland, OR 97232

Inquiry Number: 5679238.4

June 10, 2019

EDR Historical Topo Map Report

with QuadMatch™

6 Armstrong Road, 4th floor
Shelton, CT 06484
Toll Free: 800.352.0050
www.edrnet.com

EDR Historical Topo Map Report

06/10/19

Site Name:	Client Name:
EQRB	Parametrix, Inc.
Burnside Bridge	700 NE Multnomah
Portland, OR 97232	Portland, OR 97232
EDR Inquiry # 5679238.4	Contact: Kelly Carini

EDR Topographic Map Library has been searched by EDR and maps covering the target property location as provided by Parametrix, Inc. were identified for the years listed below. EDR's Historical Topo Map Report is designed to assist professionals in evaluating potential liability on a target property resulting from past activities. EDRs Historical Topo Map Report includes a search of a collection of public and private color historical topographic maps, dating back to the late 1800s.

Search Results:

P.O.# NA

Project: 274-256-8016

Coordinates:

Latitude:	45.523056 45° 31' 23" North
Longitude:	-122.667556 -122° 40' 3" West
UTM Zone:	Zone 10 North
UTM X Meters:	525962.18
UTM Y Meters:	5041111.71
Elevation:	8.00' above sea level

Maps Provided:

2014
1995
1977
1975
1970
1961
1954
1939, 1940
1905
1897

Disclaimer - Copyright and Trademark Notice

This Report contains certain information obtained from a variety of public and other sources reasonably available to Environmental Data Resources, Inc. It cannot be concluded from this Report that coverage information for the target and surrounding properties does not exist from other sources. NO WARRANTY EXPRESSED OR IMPLIED, IS MADE WHATSOEVER IN CONNECTION WITH THIS REPORT. ENVIRONMENTAL DATA RESOURCES, INC. SPECIFICALLY DISCLAIMS THE MAKING OF ANY SUCH WARRANTIES, INCLUDING WITHOUT LIMITATION, MERCHANTABILITY OR FITNESS FOR A PARTICULAR USE OR PURPOSE. ALL RISK IS ASSUMED BY THE USER. IN NO EVENT SHALL ENVIRONMENTAL DATA RESOURCES, INC. BE LIABLE TO ANYONE, WHETHER ARISING OUT OF ERRORS OR OMISSIONS, NEGLIGENCE, ACCIDENT OR ANY OTHER CAUSE, FOR ANY LOSS OF DAMAGE, INCLUDING, WITHOUT LIMITATION, SPECIAL, INCIDENTAL, CONSEQUENTIAL, OR EXEMPLARY DAMAGES. ANY LIABILITY ON THE PART OF ENVIRONMENTAL DATA RESOURCES, INC. IS STRICTLY LIMITED TO A REFUND OF THE AMOUNT PAID FOR THIS REPORT. Purchaser accepts this Report "AS IS". Any analyses, estimates, ratings, environmental risk levels or risk codes provided in this Report are provided for illustrative purposes only, and are not intended to provide, nor should they be interpreted as providing any facts regarding, or prediction or forecast of, any environmental risk for any property. Only a Phase I Environmental Site Assessment performed by an environmental professional can provide information regarding the environmental risk for any property. Additionally, the information provided in this Report is not to be construed as legal advice.

Copyright 2019 by Environmental Data Resources, Inc. All rights reserved. Reproduction in any media or format, in whole or in part, of any report or map of Environmental Data Resources, Inc., or its affiliates, is prohibited without prior written permission.

EDR and its logos (including Sanborn and Sanborn Map) are trademarks of Environmental Data Resources, Inc. or its affiliates. All other trademarks used herein are the property of their respective owners.

Topo Sheet Key

This EDR Topo Map Report is based upon the following USGS topographic map sheets.

2014 Source Sheets

Lake Oswego
2014
7.5-minute, 24000

Portland
2014
7.5-minute, 24000

1995 Source Sheets

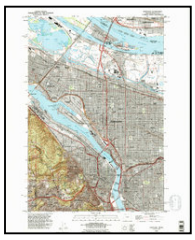

Portland
1995
7.5-minute, 24000
Aerial Photo Revised 1990

1977 Source Sheets

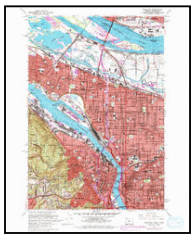

Portland
1977
7.5-minute, 24000
Aerial Photo Revised 1975

1975 Source Sheets

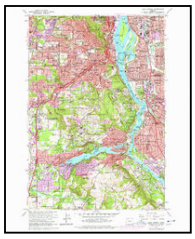

Lake Oswego
1975
7.5-minute, 24000
Aerial Photo Revised 1975

Topo Sheet Key

This EDR Topo Map Report is based upon the following USGS topographic map sheets.

1970 Source Sheets

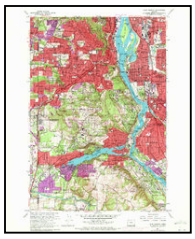

Lake Oswego
1970
7.5-minute, 24000
Aerial Photo Revised 1960

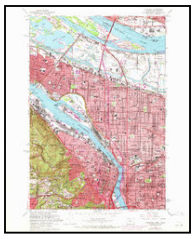

Portland
1970
7.5-minute, 24000
Aerial Photo Revised 1970

1961 Source Sheets

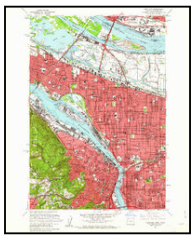

Portland
1961
7.5-minute, 24000
Aerial Photo Revised 1960

Lake Oswego
1961
7.5-minute, 24000
Aerial Photo Revised 1960

1954 Source Sheets

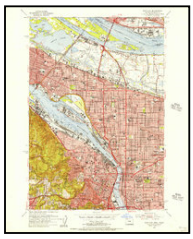

Portland
1954
7.5-minute, 24000
Aerial Photo Revised 1951

Oswego
1954
7.5-minute, 24000
Aerial Photo Revised 1952

1939, 1940 Source Sheets

OREGON CITY
1939
15-minute, 50000

PORTLAND
1940
15-minute, 50000

Topo Sheet Key

This EDR Topo Map Report is based upon the following USGS topographic map sheets.

1905 Source Sheets

Portland
1905
15-minute, 62500

1897 Source Sheets

Portland
1897
15-minute, 62500

Historical Topo Map

2014

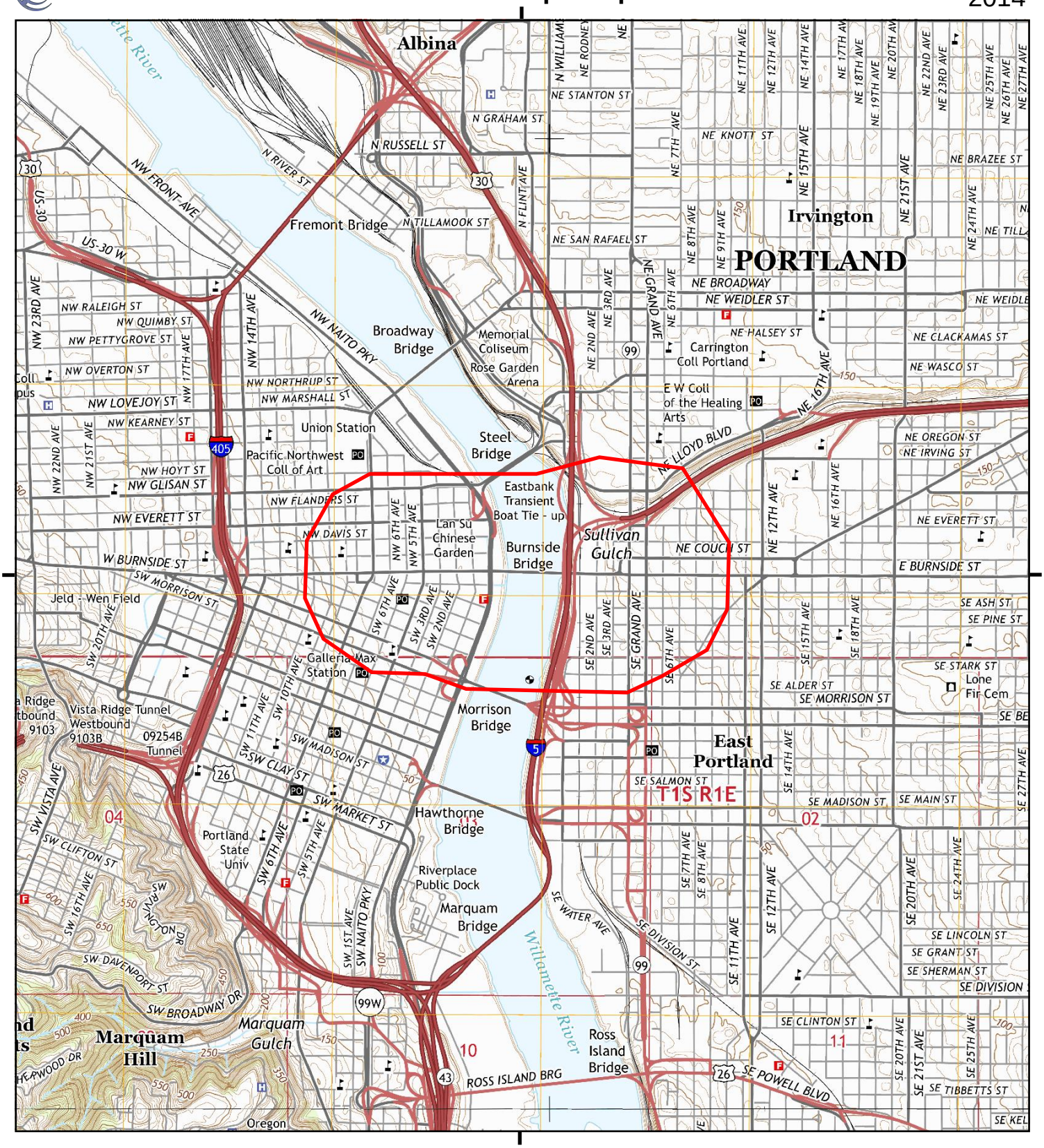

This report includes information from the following map sheet(s).

0 Miles 0.25 0.5 1 1.5

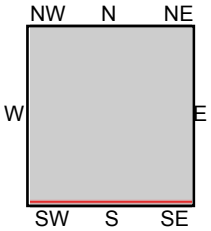

TP, Portland, 2014, 7.5-minute
S, Lake Oswego, 2014, 7.5-minute

SITE NAME: EQRB
ADDRESS: Burnside Bridge
Portland, OR 97232
CLIENT: Parametrix, Inc.

N

Historical Topo Map

1995

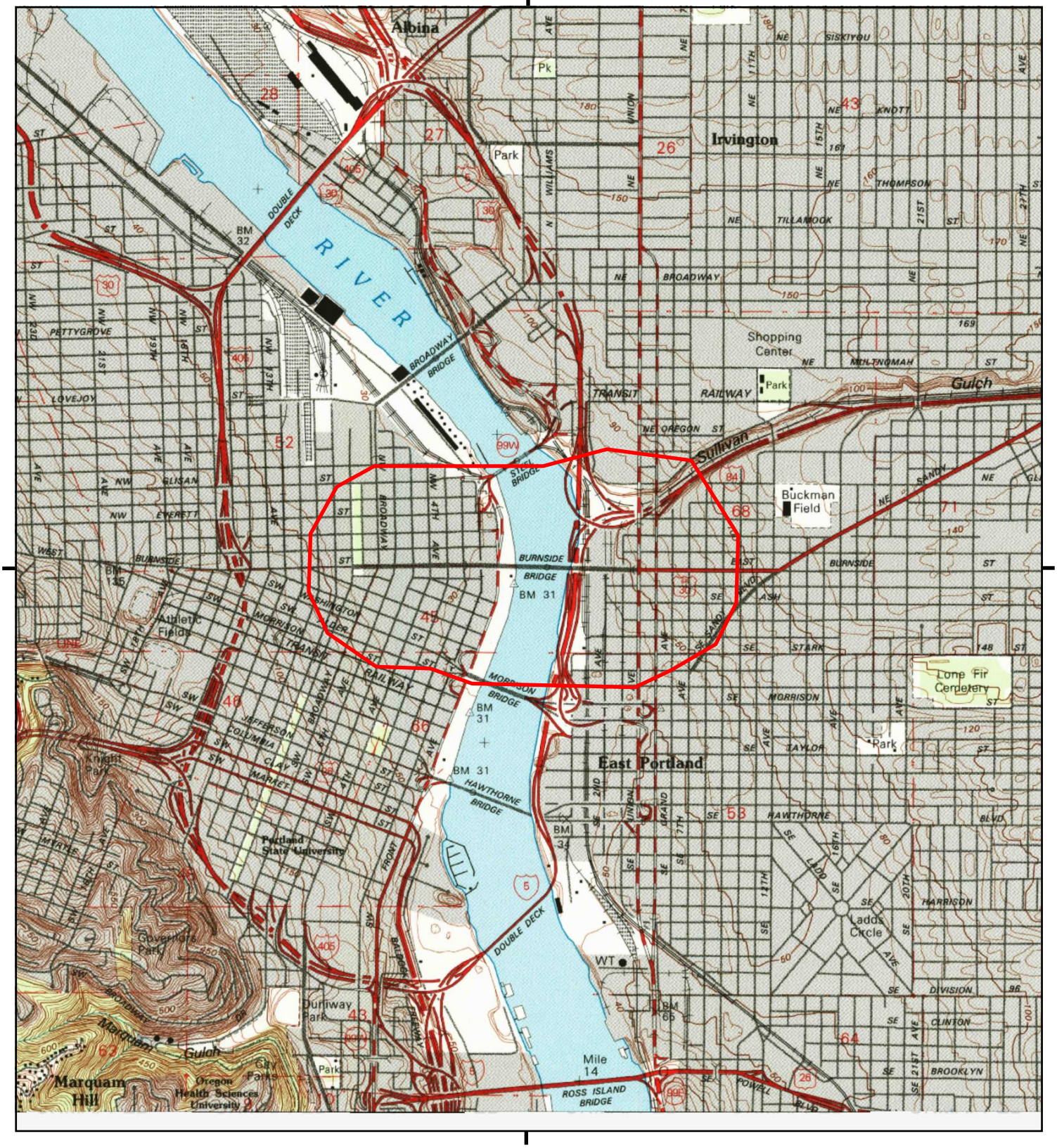

This report includes information from the following map sheet(s).

0 Miles 0.25 0.5 1 1.5

NW N NE
W E
SW S SE

TP, Portland, 1995, 7.5-minute

SITE NAME: EQRB
ADDRESS: Burnside Bridge
Portland, OR 97232
CLIENT: Parametrix, Inc.

N

Historical Topo Map

1977

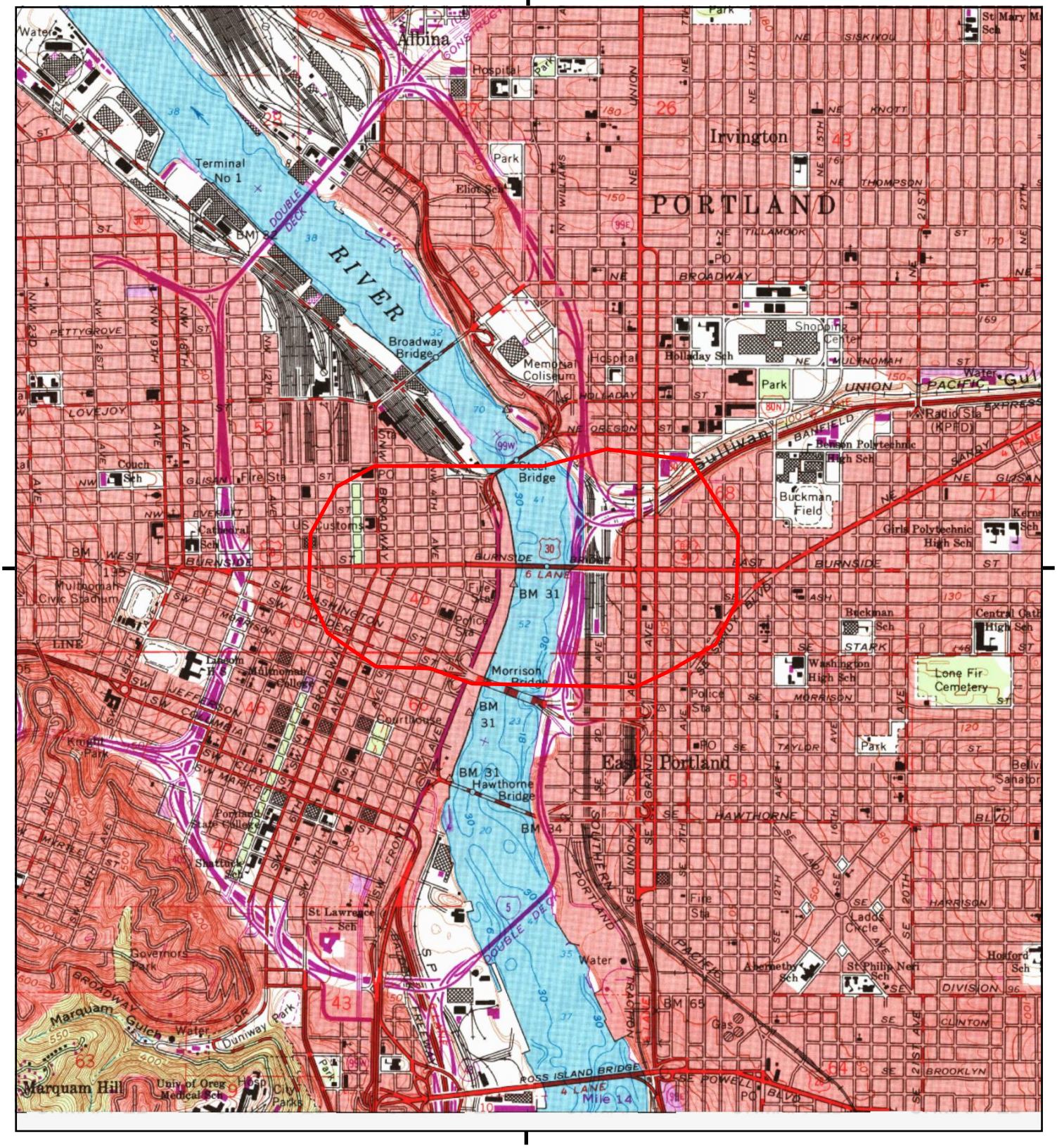

This report includes information from the following map sheet(s).

0 Miles 0.25 0.5 1 1.5

NW N NE
W E
SW S SE

TP, Portland, 1977, 7.5-minute

SITE NAME: EQRB
ADDRESS: Burnside Bridge
Portland, OR 97232
CLIENT: Parametrix, Inc.

N

Historical Topo Map

1975

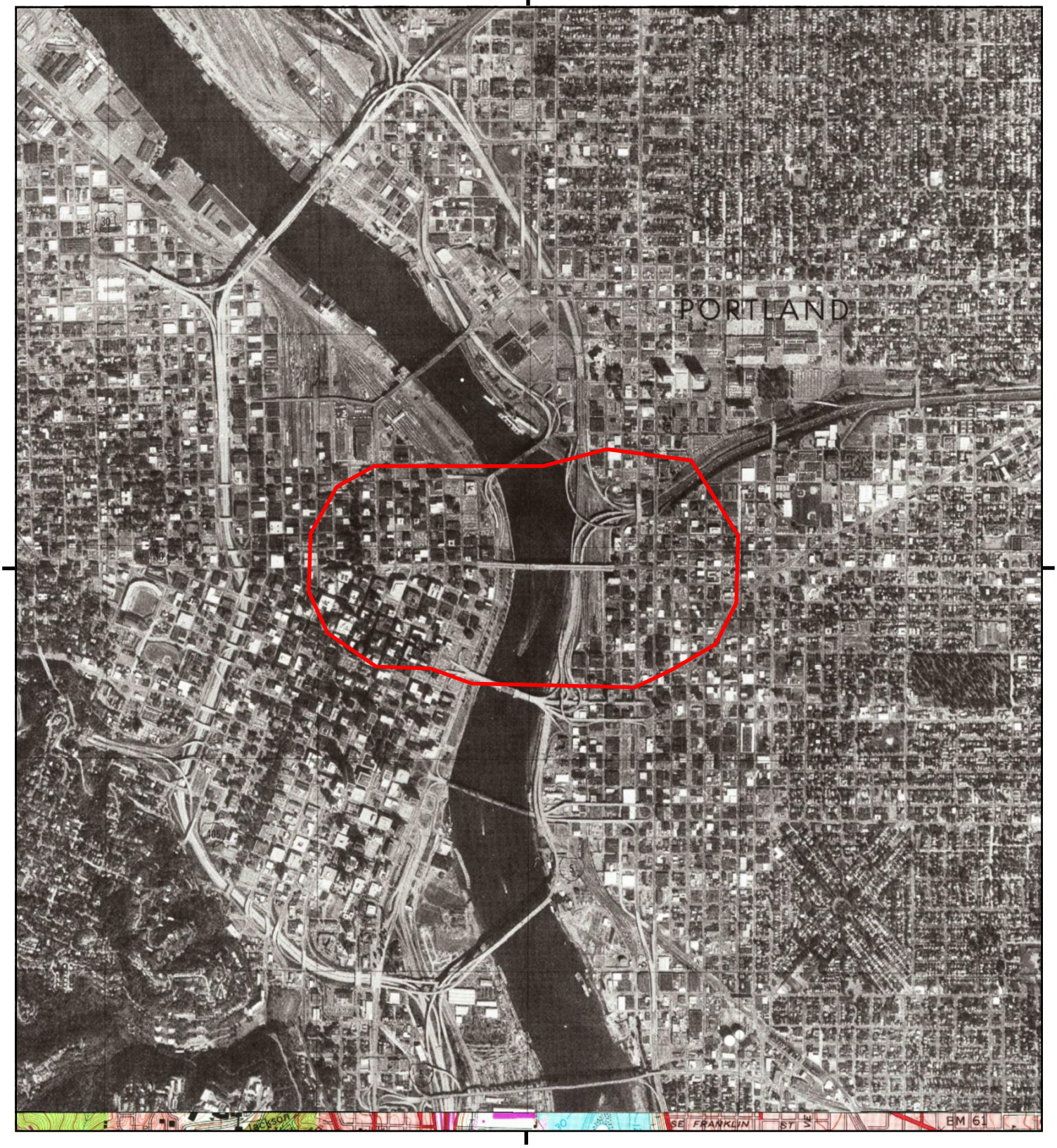

This report includes information from the following map sheet(s).

0 Miles 0.25 0.5 1 1.5

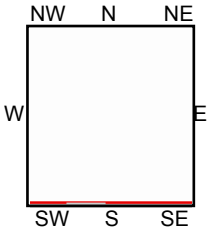

S, Lake Oswego, 1975, 7.5-minute

SITE NAME: EQRB
ADDRESS: Burnside Bridge
Portland, OR 97232
CLIENT: Parametrix, Inc.

N

Historical Topo Map

1970

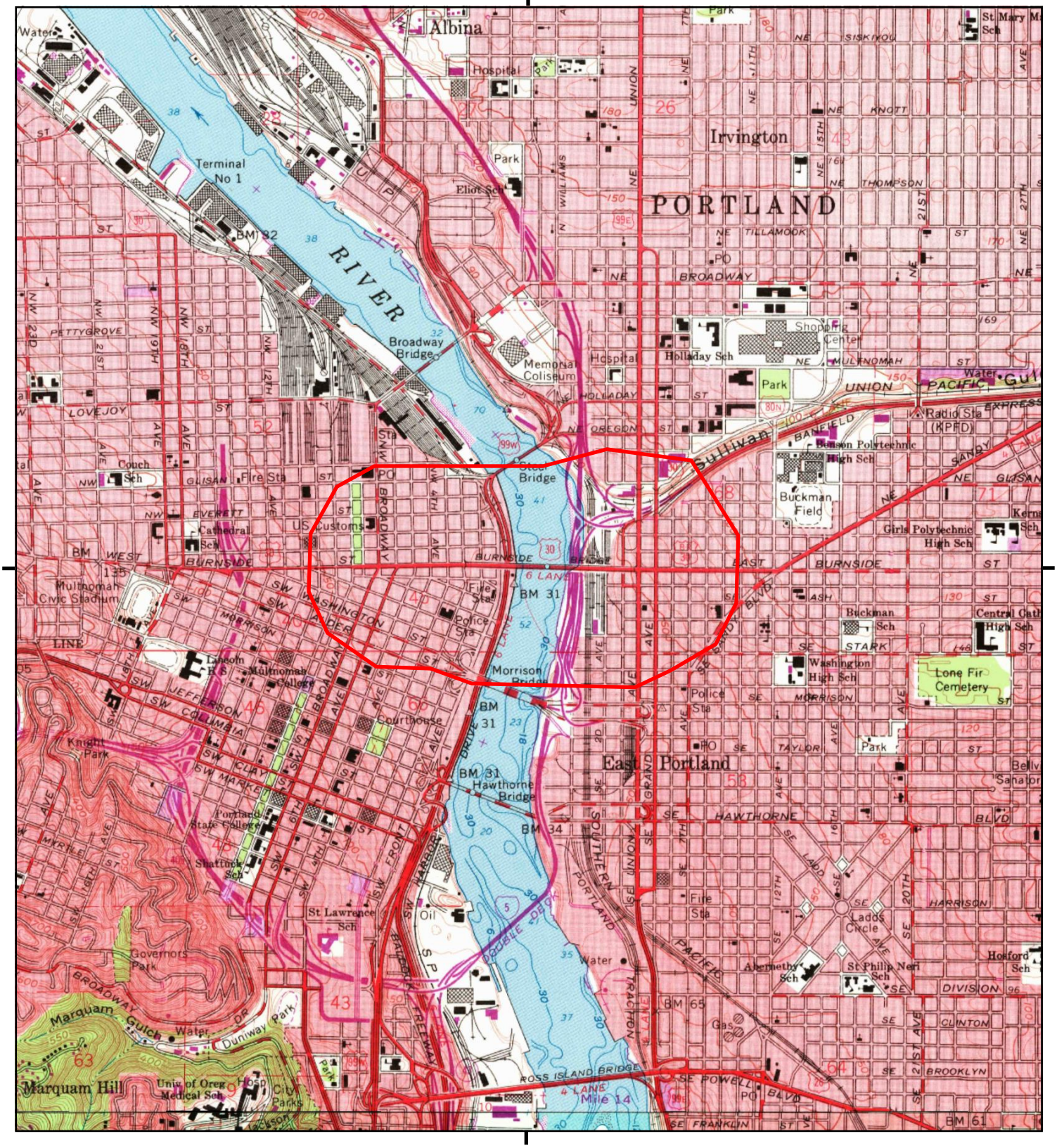

This report includes information from the following map sheet(s).

0 Miles 0.25 0.5 1 1.5

NW N NE
W E
SW S SE

TP, Portland, 1970, 7.5-minute
S, Lake Oswego, 1970, 7.5-minute

SITE NAME: EQRB
ADDRESS: Burnside Bridge
Portland, OR 97232
CLIENT: Parametrix, Inc.

N

Historical Topo Map

1961

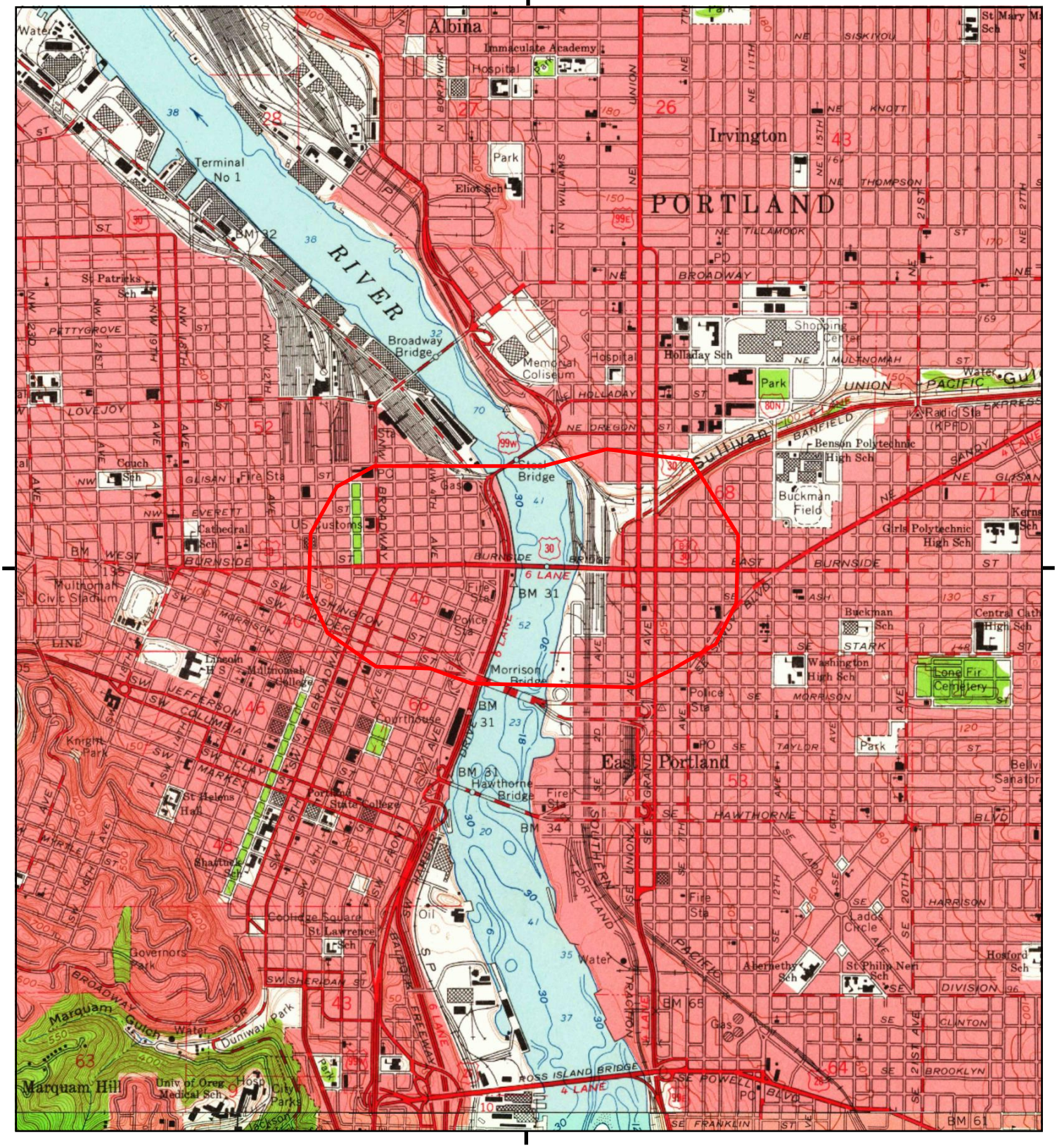

This report includes information from the following map sheet(s).

0 Miles 0.25 0.5 1 1.5

NW N NE
W E
SW S SE

TP, Portland, 1961, 7.5-minute
S, Lake Oswego, 1961, 7.5-minute

SITE NAME: EQRB
ADDRESS: Burnside Bridge
Portland, OR 97232
CLIENT: Parametrix, Inc.

N

Historical Topo Map

1954

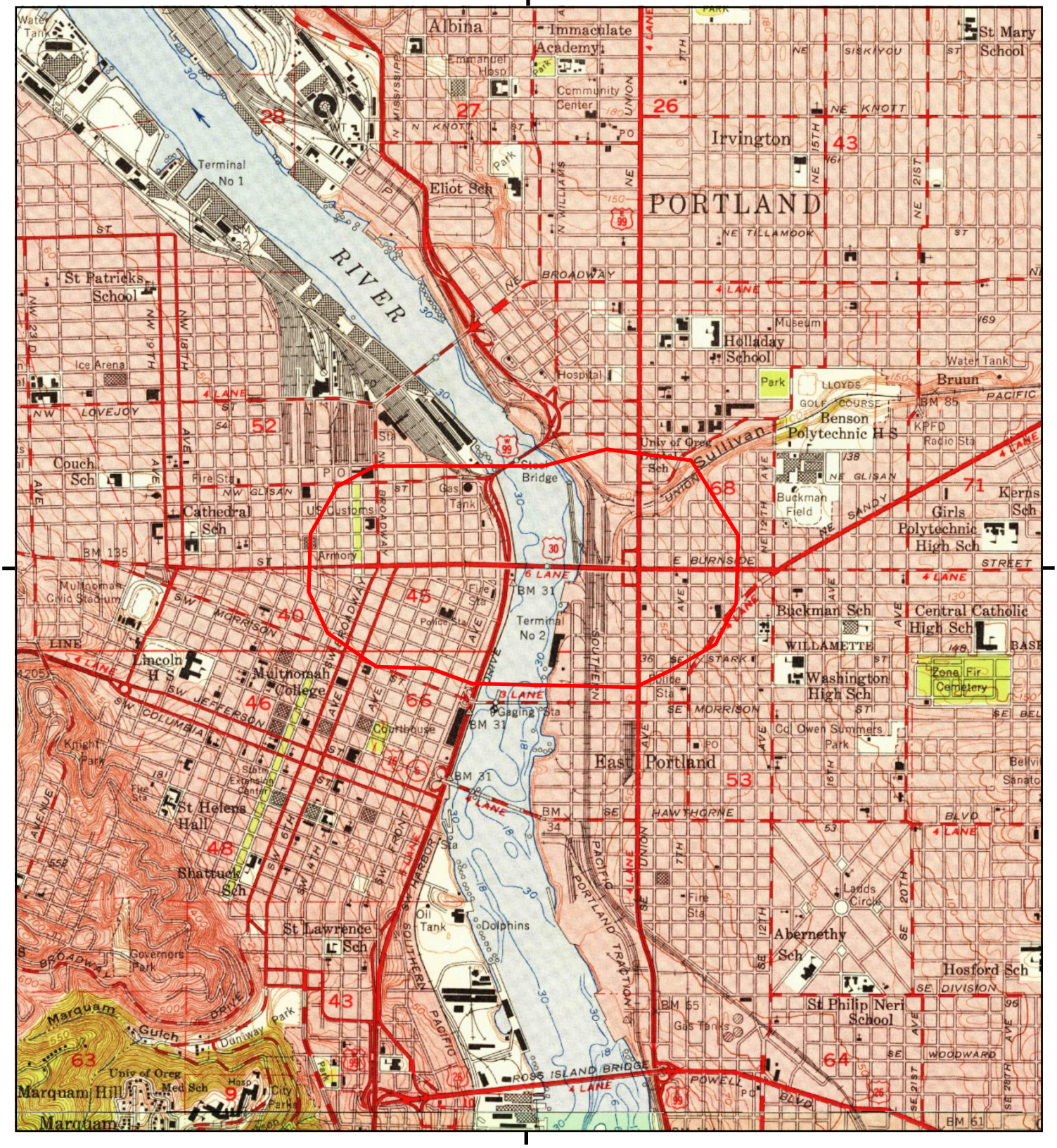

This report includes information from the following map sheet(s).

0 Miles 0.25 0.5 1 1.5

NW N NE
W E
SW S SE

TP, Portland, 1954, 7.5-minute
S, Oswego, 1954, 7.5-minute

SITE NAME: EQRB
ADDRESS: Burnside Bridge
Portland, OR 97232
CLIENT: Parametrix, Inc.

N

Historical Topo Map

1939, 1940

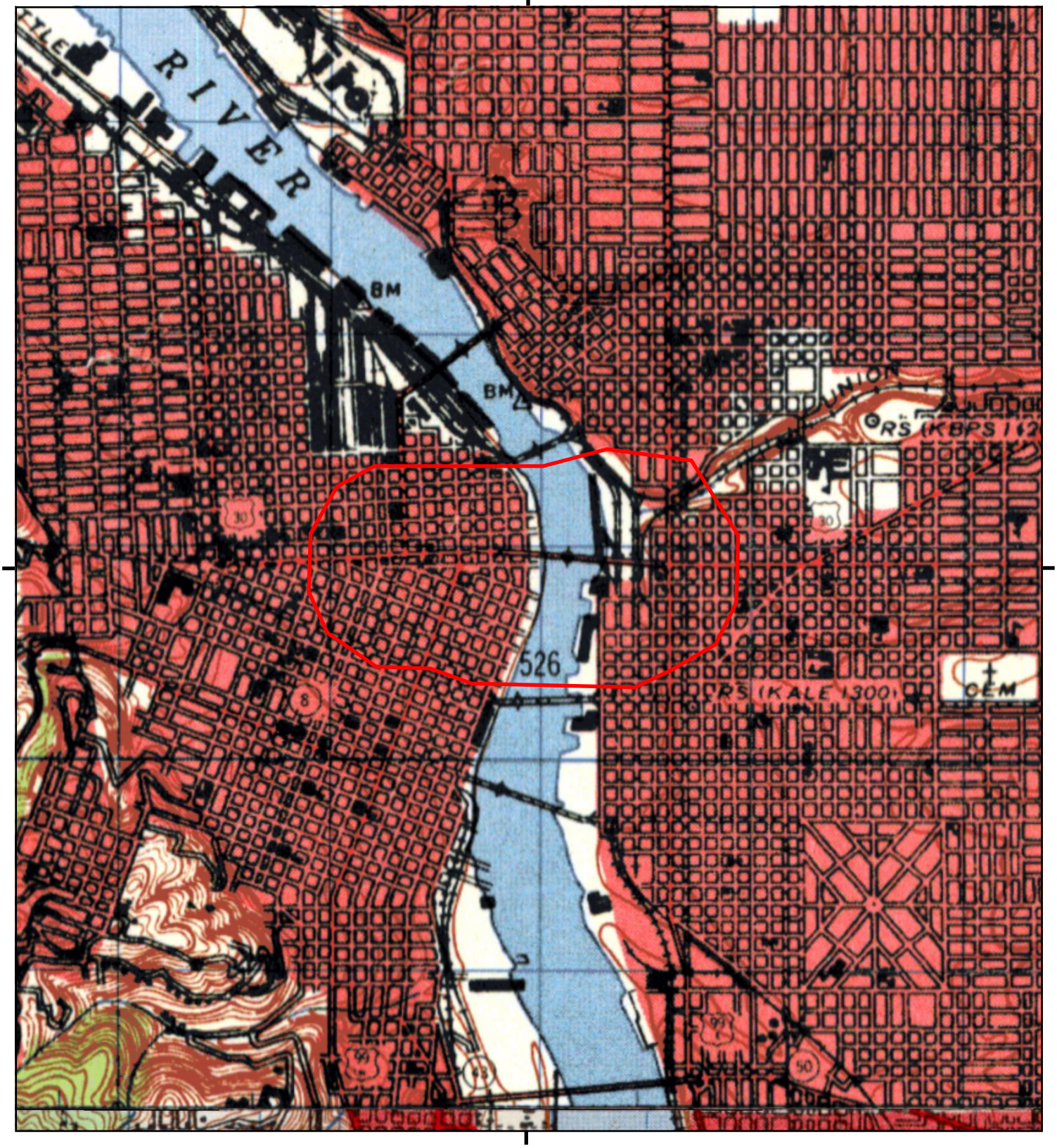

This report includes information from the following map sheet(s).

0 Miles 0.25 0.5 1 1.5

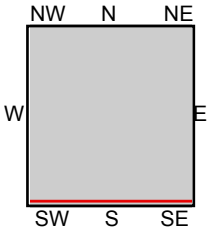

TP, PORTLAND, 1940, 15-minute
S, OREGON CITY, 1939, 15-minute

SITE NAME: EQRB
ADDRESS: Burnside Bridge
Portland, OR 97232
CLIENT: Parametrix, Inc.

N

Historical Topo Map

1905

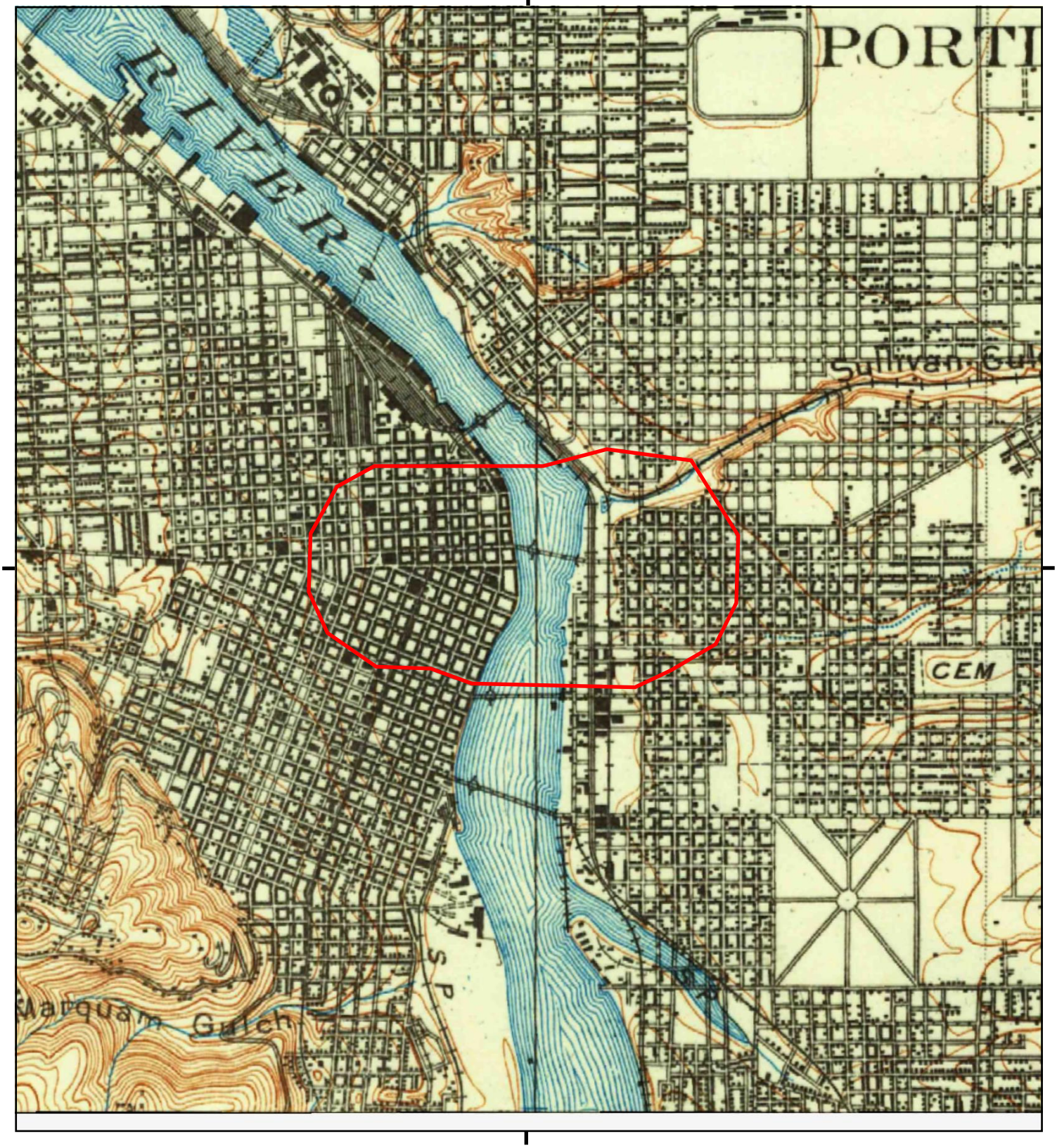

This report includes information from the following map sheet(s).

0 Miles 0.25 0.5 1 1.5

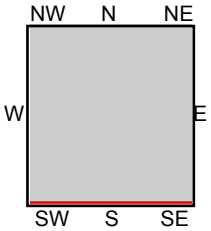

TP, Portland, 1905, 15-minute

SITE NAME: EQRB
ADDRESS: Burnside Bridge
Portland, OR 97232
CLIENT: Parametrix, Inc.

N

Historical Topo Map

1897

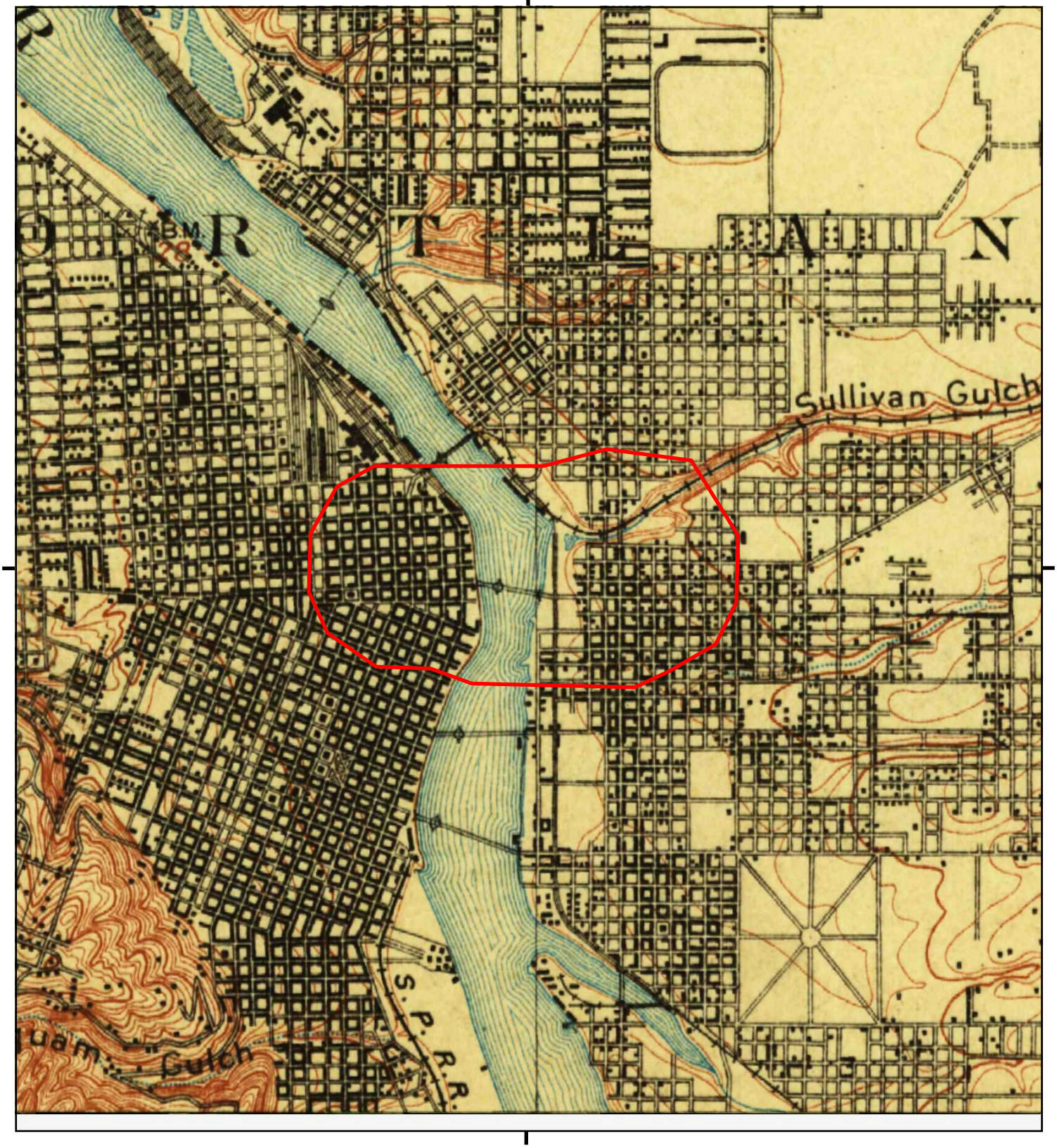

This report includes information from the following map sheet(s).

0 Miles 0.25 0.5 1 1.5

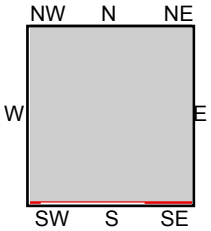

TP, Portland, 1897, 15-minute

SITE NAME: EQRB
ADDRESS: Burnside Bridge
Portland, OR 97232
CLIENT: Parametrix, Inc.

N

Appendix F. EDR City Directory Abstract

EQRB
Burnside Bridge
Portland, OR 97232

Inquiry Number: 5679238.5
June 21, 2019

The EDR-City Directory Abstract

Environmental Data Resources Inc

6 Armstrong Road
Shelton, CT 06484
800.352.0050
www.edrnet.com

TABLE OF CONTENTS

SECTION

Executive Summary

Findings

City Directory Images

Thank you for your business.
Please contact EDR at 1-800-352-0050
with any questions or comments.

Disclaimer - Copyright and Trademark Notice

This Report contains certain information obtained from a variety of public and other sources reasonably available to Environmental Data Resources, Inc. It cannot be concluded from this Report that coverage information for the target and surrounding properties does not exist from other sources. **NO WARRANTY EXPRESSED OR IMPLIED, IS MADE WHATSOEVER IN CONNECTION WITH THIS REPORT. ENVIRONMENTAL DATA RESOURCES, INC. SPECIFICALLY DISCLAIMS THE MAKING OF ANY SUCH WARRANTIES, INCLUDING WITHOUT LIMITATION, MERCHANTABILITY OR FITNESS FOR A PARTICULAR USE OR PURPOSE. ALL RISK IS ASSUMED BY THE USER. IN NO EVENT SHALL ENVIRONMENTAL DATA RESOURCES, INC. BE LIABLE TO ANYONE, WHETHER ARISING OUT OF ERRORS OR OMISSIONS, NEGLIGENCE, ACCIDENT OR ANY OTHER CAUSE, FOR ANY LOSS OR DAMAGE, INCLUDING, WITHOUT LIMITATION, SPECIAL, INCIDENTAL, CONSEQUENTIAL, OR EXEMPLARY DAMAGES. ANY LIABILITY ON THE PART OF ENVIRONMENTAL DATA RESOURCES, INC. IS STRICTLY LIMITED TO A REFUND OF THE AMOUNT PAID FOR THIS REPORT.** Purchaser accepts this Report "AS IS". Any analyses, estimates, ratings, environmental risk levels or risk codes provided in this Report are provided for illustrative purposes only, and are not intended to provide, nor should they be interpreted as providing any facts regarding, or prediction orforecast of, any environmental risk for any property. Only a Phase I Environmental Site Assessment performed by an environmental professional can provide information regarding the environmental risk for any property. Additionally, the information provided in this Report is not to be construed as legal advice.

Copyright 2017 by Environmental Data Resources, Inc. All rights reserved. Reproduction in any media or format, in whole or in part, of any report or map of Environmental Data Resources, Inc. or its affiliates is prohibited without prior written permission.

EDR and its logos (including Sanborn and Sanborn Map) are trademarks of Environmental Data Resources, Inc. or its affiliates. All other trademarks used herein are the property of their respective owners.

EXECUTIVE SUMMARY

DESCRIPTION

Environmental Data Resources, Inc.'s (EDR) City Directory Abstract is a screening tool designed to assist environmental professionals in evaluating potential liability on a target property resulting from past activities. EDR's City Directory Abstract includes a search and abstract of available city directory data. For each address, the directory lists the name of the corresponding occupant at five year intervals.

Business directories including city, cross reference and telephone directories were reviewed, if available, at approximately five year intervals for the years spanning 1924 through 2014. This report compiles information gathered in this review by geocoding the latitude and longitude of properties identified and gathering information about properties within 660 feet of the target property.

A summary of the information obtained is provided in the text of this report.

RECORD SOURCES

EDR's Digital Archive combines historical directory listings from sources such as Cole Information and Dun & Bradstreet. These standard sources of property information complement and enhance each other to provide a more comprehensive report.

EDR is licensed to reproduce certain City Directory works by the copyright holders of those works. The purchaser of this EDR City Directory Report may include it in report(s) delivered to a customer. Reproduction of City Directories without permission of the publisher or licensed vendor may be a violation of copyright.

Data by
infoUSA®
Copyright©2008
All Rights Reserved

RESEARCH SUMMARY

The following research sources were consulted in the preparation of this report. An "X" indicates where information was identified in the source and provided in this report.

Year	Source	TP	Adjoining	Text Abstract	Source Image
2014	EDR Digital Archive	-	-	-	-
2010	EDR Digital Archive	-	-	-	-
2005	Cole Information Services	-	X	X	X
1992	US WEST DIRECT	-	-	-	-
1985	R. L. Polk and Co. Publishers	-	X	X	X
1981	R.L. Polk Co. Publishers	-	X	X	X
1980	R.L. Polk Co. Publishers	-	X	X	X
1977	R.L. Polk Co. Publishers	-	X	X	X
1975	R. L. Polk and Co. Publishers	-	X	X	X
1970	R. L. Polk Co. Publishers	-	X	X	X
	R.L.Polk Co.	-	X	X	X
1967	R.L.Polk Co.	-	-	-	-

EXECUTIVE SUMMARY

Year	Source	TP	Adjoining	Text Abstract	Source Image
1965	R.L.Polk Co.	-	X	X	X
1960	R. L. Polk Co. Publishers	-	X	X	X
1955	R. L. Polk Co. Publishers	-	X	X	X
1950	R. L. Polk Co. Publisher	-	-	-	-
1946	The Pacific Telephone and Telegraph Company	-	-	-	-
1940	R.L. Polk Co., Inc.	-	X	X	X
1935	R.L. Polk Co., Inc.	-	-	-	-
1930	R.L. Polk Co., Inc.	-	-	-	-
1924	R.L. Polk Co., Inc.	-	-	-	-

RECORD SOURCES

EDR's Digital Archive combines historical directory listings from sources such as Cole Information and Dun & Bradstreet. These standard sources of property information complement and enhance each other to provide a more comprehensive report.

EDR is licensed to reproduce certain City Directory works by the copyright holders of those works. The purchaser of this EDR City Directory Report may include it in report(s) delivered to a customer. Reproduction of City Directories without permission of the publisher or licensed vendor may be a violation of copyright.

Data by infoUSA®

Copyright©2008
All Rights Reserved

EXECUTIVE SUMMARY

SELECTED ADDRESSES

The following addresses were selected by the client, for EDR to research. An "X" indicates where information was identified.

Address	***Type***	***Findings***
5 SE Martin Luther King Blvd	Client Entered	X
123 NE Third Ave	Client Entered	
80 E Burnside Road	Client Entered	X
110 SE 2nd Ave	Client Entered	X
5 NW Naito Parkway	Client Entered	X

FINDINGS

TARGET PROPERTY INFORMATION

ADDRESS

Burnside Bridge
Portland, OR 97232

FINDINGS DETAIL

Target Property research detail.

FINDINGS

ADJOINING PROPERTY DETAIL

The following Adjoining Property addresses were researched for this report. Detailed findings are provided for each address.

E Burnside Road

80 E Burnside Road

Year	Uses	Source	
1985	Fast Wash car & truck wash	R. L. Polk and Co. Publishers	Image pg. A3
1980	Fast Wash car & truck wash	R.L. Polk Co. Publishers	Image pg. A6
1977	Fast Wash Car Wash car & truck wash	R.L. Polk Co. Publishers	Image pg. A7
1970	Rub A Dub Mini Wash Gas Station	R.L.Polk Co.	Image pg. A9

NW Naito Parkway

5 NW Naito Parkway

Year	Uses	Source	
2005	Made In Oregon	Cole Information Services	Image pg. A1

SE 2nd Ave

110 SE 2nd Ave

Year	Uses	Source	
1985	Oregon Leather Co Inc	R. L. Polk and Co. Publishers	Image pg. A4
1981	Leatherwear Workshop leather ret	R.L. Polk Co. Publishers	Image pg. A5
	Oregon Leather Co Inc	R.L. Polk Co. Publishers	Image pg. A5
1975	Oregon Leather Co Inc	R. L. Polk and Co. Publishers	Image pg. A8
1970	OREGON LEATHER CO INC	R. L. Polk Co. Publishers	Image pg. A10
1965	OREGON LEATHER CO INC	R.L.Polk Co.	Image pg. A11
1960	Orc on Leather Co Inc	R. L. Polk Co. Publishers	Image pg. A12
1955	Schwary Building	R. L. Polk Co. Publishers	Image pg. A13
	Allied Sup Co jan sups	R. L. Polk Co. Publishers	Image pg. A13
	Schwary Bros whol confy & tobacco	R. L. Polk Co. Publishers	Image pg. A13
1940	Columnbia Distributing Co	R.L. Polk Co., Inc.	Image pg. A14
	liquor whol	R.L. Polk Co., Inc.	Image pg. A14

FINDINGS

SE Martin Luther King Blvd

5 SE Martin Luther King Blvd

Year	*Uses*	*Source*	
2005	Fishels Contemporary Home & Patio	Cole Information Services	Image pg. A2
	occupant	Cole Information Services	Image pg. A2

FINDINGS

ADJOINING PROPERTY: ADDRESSES NOT IDENTIFIED IN RESEARCH SOURCE

The following Adjoining Property addresses were researched for this report, and the addresses were not identified in research source.

Address Researched	Address Not Identified in Research Source
110 SE 2nd Ave	2014, 2010, 2005, 1992, 1980, 1977, 1967, 1950, 1946, 1935, 1930, 1924
123 NE Third Ave	2014, 2010, 2005, 1992, 1985, 1981, 1980, 1977, 1975, 1970, 1967, 1965, 1960, 1955, 1950, 1946, 1940, 1935, 1930, 1924
5 NW Naito Parkway	2014, 2010, 1992, 1985, 1981, 1980, 1977, 1975, 1970, 1967, 1965, 1960, 1955, 1950, 1946, 1940, 1935, 1930, 1924
5 SE Martin Luther King Blvd	2014, 2010, 1992, 1985, 1981, 1980, 1977, 1975, 1970, 1967, 1965, 1960, 1955, 1950, 1946, 1940, 1935, 1930, 1924
80 E Burnside Road	2014, 2010, 2005, 1992, 1981, 1975, 1967, 1965, 1960, 1955, 1950, 1946, 1940, 1935, 1930, 1924

TARGET PROPERTY: ADDRESS NOT IDENTIFIED IN RESEARCH SOURCE

The following Target Property addresses were researched for this report, and the addresses were not identified in the research source.

Address Researched	Address Not Identified in Research Source
Burnside Bridge	2014, 2010, 2005, 1992, 1985, 1981, 1980, 1977, 1975, 1970, 1967, 1965, 1960, 1955, 1950, 1946, 1940, 1935, 1930, 1924

Source Page Images Appendix

TP	Adjoining	Source
-	✓	Cole Information Services

NW Naito Parkway 2005

● SE NAEGELI CT

CT 91.02 4234 - 4322 $D

4234 - 4322 97236

-SE NAEGELI DR INTS

4234◊ Jane E Burgess ..... 01● NP
◊ Roger L Burgess ..... 01● NP
★**Nathan Dunkley Roofing.. + 503.654.8168**
4239 Lynette Theresia Brown .... 00● NP
Motoyo Brown ..... 00● NP
4242◊ Gary I Johnson..... 03● NP
◊ Lynne Johnson..... 03● NP
★**Oral Communications Mismanagement SE 03 503.761.7890**
4245 Thach Ngoc MAI..... 98 503.674.0139
4307★C & T Concrete Co..... 98 503.492.6663
Cynthia Sharon Weeg..... 94● NP
Timothy J Weeg..... 94● NP
4308 Bonnie L Brown..... 96●503.492.0779
Harry L Brown..... 96●503.492.0779
4313 Daniyel A Aslanyan..... 96●503.618.9626
4316 Heather L Moon..... 96●503.492.1158
Ralf T Moon..... 96●503.492.1158
4319 Roland Daniel Matos Jr..... 04 NP
4322★James Woodworking .... + 503.491.8192
Connie S Lee..... 97● NP
W Lee..... 97● NP
17 RESIDENCE 4 BUSINESS

● SE NAEGELI DR

CT 91.02 16601 - 17322 $D

16601 - 17322 97236

-SE LEE ANNA WAY INTS

16601◊ Eugene H Fussell..... 00● NP
◊ Thelma A Fussell..... 00● NP
16605 Carl E Murphy..... +● NP
16609◊ ♣Mildred D Weathers..... 02 NP
16615 Lyudmila B Gorbenko..... 02● NP
16617 Susan Marie Huitt..... 96●503.661.3194
A McFarlane..... 96●503.661.3194
16619 Jesse C Custer..... 95 503.661.5045
Nancy J Custer..... 95 503.661.5045
16621 Essex T Houston..... 02 NP
16623 D Kennedy..... 92●503.665.9782
Janice K Kennedy..... 92●503.665.9782
16625 Jennifer R Netsch..... 02●503.618.9006
16627 Brian G Leon..... 99●503.618.9011
Nina M Leon..... 99●503.618.9011
16629 Lucia Soppe..... +● NP
16631 Danielle Maloy..... 00● NP
16633 Raymond P Willman..... 03 NP
Theresa A Willman..... 03 NP
16635 Paul Zeller..... 04●503.665.9950
Renee Zeller..... 04●503.665.9950
16637◊ Carla M Zenner..... 90●503.661.2536
16639 Douglas J Miller..... 97 NP
Kathryn V Miller..... 97 NP
16641 Elizabeth Sue Hebner..... 99● NP
16643 Shari Petersen..... + 503.667.5848
16645 Glenn L Peschke..... +● NP
16665◊ Brian V Markell..... 90● NP
◊ Ellen G Markell..... 90● NP
16670 Kuel M Zahara..... 88●503.666.8712
16675 Coral Terlikowski..... 98●503.618.0672
Thomas J Terlikowski..... 98●503.618.0672
16685 Marie Andrea Martien..... 95●503.667.1527
16690 Chau H Ma..... 03●503.491.8105
Phuoc T Ouach..... 03●503.491.8105
16695 Chi Ming Chum..... 92●503.667.4296
Sarah Ym Chum..... 92●503.667.4296

-SE LILLIAN WAY INTS

16705 Kathy Lea Field..... 92● NP
Robert J Field..... 92● NP
16710 Conrad Mark Tedlund..... 91●503.661.3310
16714 Noa Bal Phan..... 96●503.661.2834
16715◊ Patricia L Loennig..... 89●503.666.7838
◊ Thomas C Loennig..... 89●503.666.7838
16725 Melanie Sue Wisniewski.... + NP

16730 Apartments

1 ♣Sherry Diane Kindel..... 02 NP
16734 David J Franklin..... 00● NP
Frances L Franklin..... 00● NP
16735★Gresham Missionary Baptist 95 503.661.2452
Jimmy R Williams..... 90●503.661.2452
Wilma I Williams..... 90●503.661.2452
16742 Volodymyr Golovan..... 02●503.669.8801
Yelena Golovan..... 02●503.669.8801
16745 Nadezhda Tkachev..... 02●503.665.9966
Petr G Tkachev..... 02●503.665.9966
16750 Franklin D Faulkner..... 83●503.667.6421
Norma C Faulkner..... 83●503.667.6421
16755 Sergey Yakovchuk..... +● NP
Tatyana Yakovchuk..... +● NP
16765◊ Samarona Loeuna..... 84●503.661.6199
◊ Savin Loeung..... 84●503.661.6199
16780◊ Colleen Hicks..... 00● NP
◊ Steve D Hicks..... 00● NP
16807 Rifat Osmanovic..... 04 NP
16810 Christian M Ashby..... +●503.492.2516
Tisha A Bowman..... +●503.492.2516
16903 Sherrie L Seitsinger..... 94●503.492.8186
16905 Maria L Pena..... 03 503.667.5788
16907 Benito Mariano..... 02● NP
Francisca Mariano..... 02● NP
16915★Portland..... 03 503.661.5145

16920

4 Matthew Adamson..... + 503.661.1658
Andrew Davis..... 03 503.674.8133
♣Georgiy Grigorash..... 02 503.492.6368
2★**Red Ruta Express ..... + 503.661.1658**

16930 Apartments

1 Tracy Chaney..... 98 503.666.5512
2 Frank C Holly Jr..... + NP
2 Reanna L Holly..... + NP
4 Brian P Miller..... 99 NP
3 George I Trad..... 97 NP

16942 Apartments

1 Judith A Lutz..... 99 NP
4◊ Beth Eileen Morphew..... 96 503.491.9961
17012♣ Valerie Good..... + 503.491.5982
♣Valerie Good..... + 503.666.7611
♣Stephanie J Gwyn..... 02 NP
♣Asuncion Leonardo..... 03 503.618.0539

17014 Apartments

1 Cheryl Henson..... 03 NP
2 Lori Reed..... 03 NP

17016 Apartments

3 Gary Frogge..... 04 NP

17020 Apartments

4 Ezekel Anderegg..... 04 NP
1 Michael Steven Eastman ... + NP
♣Patricia Lopez..... 03 503.465.8018
♣Patricia Lopez..... 03 503.618.7632
♣Paige N Thomas..... + 503.666.0396

17022 Apartments

♣Jacob K Cannon..... 01 NP
♣T Lichtyler..... 03 503.491.3226
3 Terry Morgan..... + NP
2 Michael L Oreilly..... 01 NP
4 Aleksandr Shindyapin..... 04 NP
♣L Shindyapina..... 03 503.491.3226
1 Larry Gordon Warren Sr 02 503.666.4326

17024 Apartments

♣Sinaloa Brier..... 02 NP
4 Genie K Moonihoawa..... 02 NP
4 Nadine R Moonihoawa..... 02 NP
3 Connie Yoder..... 98 NP
3 Mark A Yoder..... 98 NP

17030 Apartments

3 Peggy Lynn Bumbar..... 04 NP
♣Susan Painter..... + 503.492.9579

17032 Apartments

♣Susan Allen..... 03 503.667.1500
♣James Altman..... + 503.666.3842
3 Andrew R Cale..... 00 503.492.7731
3 Jaime Cale..... 00 503.492.7731
♣Vasily Lazurko..... 01 NP
♣Zina Lazurko..... 01 NP
1 Curtis Tiro..... + NP
1 Kevin B Tiro..... + NP

17034 Apartments

4 Carrie L Barnes..... 00 NP
1◊ Marc J Farkas..... 97 NP

17040 Apartments

1 Michael Dennis Gallaher..... 00 NP
1 Susan Kaye Gallaher..... 00 NP
2 Vickie L Hargens..... 03 NP
4 Sven Alan Norris..... 04 NP

17042 Apartments

4◊ Bois Du..... 97 NP
4◊ Charles R Dubois..... 97 NP
1 Joyce A Foster..... 01 NP
♣Lorrie Manley..... + 503.661.2540

17044

2 Elizabeth Marie Eastburn ... 98 503.492.6476
4★**King Stone Llc..... 03 503.492.3840**
3 Rodney V Portinga..... 93 503.667.9834
1 Elizabeth A Reinhart..... 99 NP
♣Elizabeth Vargas..... 01 503.666.6412
17106♣ Tylor Frisk..... 04 503.657.5283

17110 Apartments

2 Brian P Kahler..... 98 NP

17112 Apartments

♣Eric Kreps..... 04 NP
♣Cynthia Parker..... + 503.492.4930
1 Kristi S Smith..... + 503.491.4936

17114 Apartments

3 Mark Fairweather..... + NP
♣Amy N Pocol..... 02 NP
♣Dan Pocol..... 02 NP
4 David Edward Schnittyer.... 96 503.620.9691

17116 Apartments

2 Dmitry Gavrilovich..... 04 NP
♣Dina Kraveta..... 00 NP
♣Maksim Kraveta..... 00 NP
Stephanie Mackey..... 03 503.492.8751
3 Laurie A Oneal..... + NP
1 Norman E Wood Jr..... 92 503.492.6171
1 Sandra K Wood..... 92 503.492.6171

17120 Apartments

♣Rolland Botel Jr..... 03 503.667.2243
4 Gordon E Byrd..... 00 NP
♣Dr M J Corporan..... 01 NP
4 Harjinder S Josan..... 00 NP
3 Rex A Leininger..... 04 NP
3 Ross A Leininger..... 04 NP
1 Blerim Mustafa..... + 503.491.0443
1 Michelle Mustafa..... + 503.491.0443
♣L Rau..... 01 503.663.2013

17130 Apartments

♣Lyudmilla Burykina..... 02 503.665.6001
3 Corin B Carsner..... 01 503.666.9863
3 Theodore F Carsner..... 01 503.666.9863
♣Craig Novak..... 02 NP

17132 Apartments

4◊ A D Dettmann..... 00 NP
1 Julie L Hilberg..... + 503.674.3984
♣Amy Patterson..... 02 NP

17140 Apartments

2 Brandi L Castello..... 02 NP
♣Rachel I Davidson..... 03 503.674.5109
3 Jennifer L Lindner..... 03 NP
3 Patrick R Lindner..... 03 NP
♣Olivia Sellards..... 01 NP
17142 Mike Catena..... 99 503.492.7117
♣Tania Webb..... + 503.492.3503

17144 Apartments

♣Steven Bertrand..... + 503.491.5624
♣Anita Canales..... 01 NP
♣Heather Harper..... 03 503.674.9895
3 Cheryl D Loney..... 99 NP

17210 Apartments

4 Janice Michele Carter ..... 01 NP
♣Darla J Fry..... 02 NP
3 Suzzane Jester..... + NP
2 Lola Zwingli..... 99 503.465.1914

17212 Apartments

1 Irene K Ham..... 02● NP

17240 Apartments

2◊ Victoria Poppe..... 02 503.465.9023

17242 Apartments

1 Jane A Beech..... 03 503.665.3835
♣J Ouellet..... + 503.492.4817
♣T Ouellet..... + 503.492.4817
♣Melissa Stark..... 03 NP
1 Michele S Walker..... 03 503.665.3835
17244♣ Wan Li..... 03 NP

17246 Apartments

1 Cory A Devore..... + NP
1 Shana L Devore..... + NP

-SE 174TH AVE INTS

17310♣ N Denham..... 00 NP
★♣ **Meadowlands Apartments 91 503.669.5100**
♣Warren Orr..... 00 NP

17312 Apartments

1 Shelby Brooks..... 01 NP
3 Dewitt Cagle..... 99 503.661.2285
3 Peggy J Cagle..... 99 503.661.2285
♣Kristine Gray..... 03 NP
2 Aaron Windon..... 02 NP

17314 Apartments

♣Cheri Feldkamp..... 02 503.661.9969
7 Peggy Giese..... 99 503.618.7648
6 Pamela L Goldsmith..... + NP
6 Steven CHA Goldsmith..... + NP
3 Anthony T Newman..... 96 503.665.4532
1 Jennifer L Rude..... 01 NP
2 Rickey White..... + NP
2 Virginia Mae White..... + NP
17316♣ Tina Cheng..... 01 NP
♣Daud Ibrahim..... + 503.491.0976

17318 Apartments

2 Erick F Ruder..... 94 NP
1 Theodore E Letcher..... 94 503.674.0209
3 Arcus E Pierce..... 00 NP

17320 Apartments

4 Debra Michelle Carroll..... 99 NP
4 Alicia D Craig..... 99 NP
1 Tiffany Davies..... 03 NP
♣D J Hendrickson..... + 503.618.1392
♣Nikolay I Kalachik..... 04 NP
♣Nina V Kalachik..... 04 NP
3 Mary S Marino..... 02 503.674.0648

17322 Apartments

4 Jon M Berlin..... 02 NP
4 Wanda Berlin..... 02 NP
3◊ Delbert Getty..... 97 503.465.9700
2 Dustin Johnson..... 03 503.674.8087
2 Kylie McCann..... 03 503.674.8087
♣Lesbia Salazar..... + 503.665.8206
216 RESIDENCE 5 BUSINESS

● SW NAEVE ST

CT 308.03 10499 - 10950 $C

10499 - 10950 97224

10499 Jason J Strobbe..... 00●503.372.5755
Lauren E Strobbe..... 00●503.372.5755

-SW MAZAMA PL INTS

10500 Jennifer Sumetz..... 02●503.620.9383
Scott Sumetz..... 02●503.620.9383
10501 Demosthenes Anastasakis.. 01● NP
10502 Darrell Nelson..... 02● NP
Kimberly A Nelson..... 02● NP
10503 Michael D Pearson..... 01● NP
Teresa H Pearson..... 01● NP
10504 Jarret Kelly Gorss..... 02●503.684.0140
Kelly J Gorss..... 02●503.684.0140
10505 Jason R Shaw..... 01● NP
Laura A Shaw..... 01● NP
10506 ..... NP
10507◊ Brandy M Hurley..... 00● NP
◊ Peter K Hurley..... 00● NP
10509★Enuclia Inc..... 03 503.320.1009
Anita M Ruggiero..... 01● NP
Carl Jude Ruggiero..... 01● NP
10510 Thomas M Malone..... 02●503.968.9856
10511 Lawrence W Lazo..... 00●503.624.5684
Michelle L Lazo..... 00●503.624.5684
★**Lazo Design ..... + 503.624.5684**
10512 ..... NP
10513 Lee R Richardson..... 00●503.968.5885
10514 Cynthia M Forst..... 99●503.598.9206
Douglas C Forst..... 99●503.598.9206
10515 Sharon E Thomas..... 02● NP
Terrance Scott Thomas..... 02● NP
10522★Chris Gillett Insurance Inc 01 503.524.3292
10529 Douglas A Mainati..... 94●503.598.8476
Nikki J Mainati..... 94●503.639.1799
10530◊ Eileen B Palmer..... 90●503.624.5465
◊ Scott C Palmer..... 90●503.684.9887
10541★Andrew Associates ..... + 503.620.5222
★**Andrew Assocs ..... 97●503.620.5222**
Andrew Lee Whitol..... 96●503.684.3028
Susan S Whitol..... 96●503.684.3028
10546 Christopher J Spelch..... 03●503.968.2491
Lisa Marie Spelch..... 03●503.968.2491
10554★DPH Motors Inc..... + 503.624.1945
Douglas Paul Herschbach .. 96●503.624.1945
Gail Lynne Herschbach .... 96●503.624.1945
10572 Judy Y Imai..... 96●503.620.6792
Russel E Imai..... 96●503.620.6792
10580 Janet Schroeder..... 96●503.624.2085
Jed Jed Schroeder..... 96●503.624.2085
10598 Marsha C Wise..... 96●503.624.7382
Ronald H Wise..... 96●503.624.7382
10616 Gregory Altotsky..... 02● NP
Nelly Altotsky..... 02● NP
10652 Dagmar Soule..... 96● NP
John A Soule..... 96● NP
10684 Kenneth K Price..... 94● NP
Patricia A Price..... 94● NP
10710 N Wilda Glasser..... 96●503.684.9535
Wilda G Glasser..... 96●503.684.9535
10742◊ Jeffry M Newell..... 02● NP
◊ Mary A Newell..... 02● NP
10755 Mary A Ferguson..... 03● NP
Richard R Ferguson..... 03● NP
10781 Truc Nguyen..... 02● NP
10786 Katharine Anne Rumbaugh.. 81●503.624.1630
Scott Hamilton Rumbaugh .. 81●503.624.1630
★**Rumbaugh and Associates 03 503.624.1630**
10828 Dennis F Call Jr..... 01● NP
Jan T Call..... 01● NP
10874★Shape Consulting Pc 02 503.620.9001

-SW FOUNTAINWOOD PL INTS

10950 Barbara M Lance..... +● NP
Kenneth N Lance..... +● NP
62 RESIDENCE 8 BUSINESS

● SW NAHCOTTA DR

CT 319.05 13235 - 13705 $A

13235 - 13705 97223

13235 Angela S Plyler..... +●503.521.1466
Ronald E Plyler..... +●503.521.1466
13245 Tracie A Baelle..... 04●503.590.2983
Barnes Y Cooper..... 04●503.590.2983
13255 Bonnie Blodgett..... 04● NP
Sheryl C Blodgett..... 04● NP
13265 Ronya R Nichols..... +●503.521.1777
Steven Jay Nichols..... +●503.521.1777
13270 Christian C Yee..... +● NP
13280 Zeki Bokus..... + 503.521.8219
13290★Dayal Travel ..... + 503.579.1199
13310 Jacqueline Smith..... +● NP
13425 Heather A Beach..... 03● NP
Peter W Beach..... 03● NP
13445 Bruce E Rife..... 03●503.579.4214
Teresa Lynn Rife..... 03●503.579.4214
13455 Mike A Moran..... 02 NP
Roxana Moran..... 02 NP
13465 Max Kroodsma..... 03●503.590.8441
Robert Max Kroodsma..... 03●503.590.8410
13535◊ Fiona M Canova..... 03● NP
◊ Joe Henry Canova..... 03● NP
13555 Gale Lee Straney..... 03● NP
Jane Sonjae Straney..... 03● NP
13575 Bharathi D Mynenl..... 03● NP
Haren B Mynenl..... 03● NP
13595 Sally Shim..... 03●503.524.6223
Sang J Shim..... 03●503.524.6223
13645◊ David Clifford Root..... 03● NP
◊ Donna Lily Root..... 03● NP
13665 Phat D Doan..... 03●503.590.6059
Liem VO..... 03●503.590.6059
13685★Pdxtuning Inc..... 04 503.590.5522
Jeffrey B Sponaugle..... 03● NP
Lenka M Sponaugle..... 03● NP
13705 Bradford Raymond Fullerton. 03● NP
Summer J Fullerton..... 03● NP
35 RESIDENCE 2 BUSINESS

● NW NAITO PKWY

CT 51.00 5 - 1800 $A

5 - 1800 97209

-NW COUCH ST INTS

5★**Made In Oregon 81 503.228.7404**
45♣ S Harrington..... 03 NP

600

L-15 Craig Coughlin..... 03● NP
C-16 Christopher Desmarais..... 00 NP
★♣ **Diversified Logistics Inc 04 503.243.5565**
★♣ **George S Bush Co 77 503.228.6501**
★♣ **H Naito Corp..... + 503.228.7437**
F9 Steven Hanock..... 01 NP
F18 B Lee..... 04● NP
★♣ **McCormick Pier Apartments 86◎503.228.7437**
★♣ **McCormick Pier Condos 02◎503.228.7437**
★♣ **McPier Grocery & Deli . 89 503.248.9084**

606

♣R M Barbarita..... 03 NP
A8 Anna Harlan..... 03 503.227.8405
♣Brian Kemmerle..... 03 NP
A25 Kitrina D Kennedy..... + 503.525.4827
A25 William C Kennedy III..... + 503.525.4827
A20 Kathleen M Meadows..... 97 503.220.0198
A5★**Medical Research Consultants Inc 04 503.284.4788**
A14 Cornelia V Murphy..... 00 503.552.9443
♣Jane Nichols..... 02 NP
2 Sara E Norris..... 92 NP
A2 William Olson..... 97 NP
A3◊♣ Christine G Sells..... 04 503.234.9465
A12 Bob Wallace..... 01 503.241.5039
A23 J Wayland..... 01 NP

620 Apartments

B6 Kristin Becker..... + NP
B8 Beau Blvins..... 03 NP
B8 Marcia Blvins..... 03 NP
B9 David L Bruxer..... + NP
B9 Thera L Bruxer..... + NP
B4 John Frank..... 01 NP
B14 Julie P Hardy*..... + NP
B14 Mary Joan Hardy..... + NP
B11 Shannon Hogan..... 04 503.274.0859
B2 Courtney E Lakin..... 99 503.228.1258
B3♣ Bruce Lowry..... 02 503.226.3323
B12 Lindsay C Macauly..... 99 NP
B7 Bev J Zapffe..... 98 503.223.0476
B7 Carl R Zapffe..... 98 503.223.0476

707 Apartments

309 Janice Belknap..... 03 503.295.6445
Megan Etzkorn..... + 503.222.5563
311◊ Jonathan N Gibson..... 01 NP
311◊ Kaelyn M Gibson..... 01 NP
306 Tom Haines..... + 503.223.5381
Caroline Lin..... 03 503.224.1319
301 Eliot Thompson..... + 503.241.7898
305 David Verschueren..... 03 NP
Scott A Vivian..... + NP
Robert Wrona..... + 503.295.5568

710 Apartments

♣A Charlasa..... 02 NP
C6 P Contreras..... 03 503.796.7718
C14 Tamara J Cortez..... 01 NP
♣Don Fushs..... + 503.222.3847
C5 Larry Galambos..... 00 NP
C20 Ron Huffman..... + 503.223.9548
C5 Patrick G Jones..... 00 NP
Susanna Lai..... 03 503.224.1881
C6 Chad M Mangino..... 03 503.796.7718
12 Todd S Moe..... 03 NP
C19 Lindsey Richter..... 01 NP
C3 Scott W Schlifter..... 01 NP
Marcia H Silver..... 00 503.226.7203
C4 David L Vanderbeek..... 01 NP
C12 Jeff Vanhaelten..... 03 NP
♣Steve Wilson..... 03 503.222.7060

720 Apartments

D7♣ Dave Ellenberger..... 03 NP
2 Travis Farrell..... 97 NP
D15 Donald Herrick Maffly Jr ... 03 NP
♣Susan Mink..... 03 NP
J-10 Stephen Page..... 99 NP
D10 Jennifer Smith..... 03 503.223.0841
728♣ B Pierce..... 03 NP
♣Matt Warren..... 03 NP

730 Apartments

E22♣ T Albert..... 04 503.242.3587
◊♣ James G Bennett..... 03 NP
◊♣ Margaret Im Bennett .... 03 NP
E6♣ Nicholas Charles Calomiris II 02 NP
E35♣ Rodney Gillespie..... 02 503.222.1865
♣R Goodwin..... + 503.241.4738
E25 Angela Hicks..... 03 NP
E20 Denis Huot..... 02 503.222.6491
E34 Stephen J Rentschler..... 03 NP
♣Jennifer Ruwart..... 03 NP
♣Shawn Ruwart..... 03 NP
E24 Paul Williams..... 00 503.228.1813
E6♣ Mario Zanon..... 03 503.241.3198

731 Apartments

224 Kerri Eagen..... + 503.241.5449
212 Anita Elkins..... + NP
218 Chelan Ferguson..... 03 503.248.9998
♣Carlus M Harris..... 03 NP
205 Michael J Kaplan..... + 503.274.7340
201◊ Diane L McGinty..... + NP
201◊ Kevin Matthew McGinty.... + NP
211 P L Merline..... 03 503.222.1462
222 Hiroyuki Mori..... + 503.226.8977
217 Daryle Rico..... 02 503.525.4338
215 George W Rogers..... 00 NP
219 Charles Sowers..... 03 503.274.6547
219 Karri Sowers..... 03 503.274.6547
202 Josh West..... + NP

783

421 Heidi L Allender..... 03 NP
507 Jacob S Allsup..... + NP

© Copyright information on this page may not be reproduced or entered into any computer system in any manner whatsoever except with the prior written authorized consent of the publisher.

CT - Census Tract AB,Etc. - Census Tract Home Value Rating ★ - Business Listing ⊙ - Duplicate Phone Number At This Business Address ◊ - No Mail Solicitation

SE Martin Luther King Blvd 2005

NE M L KING BLVD

Steve Hugh Campbell 02 503.289.6314
212 Larry H Cermack 85 503.289.1525
32 Dawn Chandler ..... 02 NP
38 Jolonda Evette Clark ..... 89•503.289.2486
38 Merrill A Clark ..... 89•503.289.2486
58 Michelle Lynette Corona ... 01• NP
58 Rudy C Corona ..... 01• NP
156 Rob Cotter 91 503.735.3721
★♣ Country Store 89 503.283.4281
203 Bryan Cox ..... 99 NP
85 Linda Marie Cramer 96 503.735.3939
♣William Delancy ..... 01 NP
97 Steven Denton ..... 03 NP
23 Donny Frank Detrich ..... 03• NP
242 Lorene Devlin 02 503.285.6889
182 Hugh T Driver ..... 98•503.247.3849
182 Jil D Driver ..... 98•503.247.3849
74 David Duhon ..... 00 NP
11 James E Easley ..... 95• NP
160 Dan Ray Fine 98 503.285.5995
79 Andrea J Fisk ..... 00• NP
224 Beverly A Fleger ..... 94• NP
224 William M Fleger Jr ..... 94• NP
250 Wendell Leon Floyd ..... + • NP
★♣Fox Run Mobile Home Community & RV P
03 503.285.1617
120 Patti A Fry ..... 99•503.735.3154
120 Tim Leroy Fry ..... 99•503.735.3154
55 John Gain ..... 94• NP
55 Robert E Gain ..... 94• NP
17 Debra Gillis ..... 04 NP
72 Fredrick N Grant Sr ..... 00• NP
72 Stephanie M Grant ..... 00• NP
215 Ferdinand Gruber 98 503.283.5132
228 James Hagenauer ..... 01 NP
213 Douglas G Hall ..... 97 NP
66 Jessie Harkness ..... + NP
249 David William Herring ..... 00• NP
179 Yong Pyo Hong ..... 99•503.283.6651
36 David Justice 02 503.286.5658
230 E Kachelmier ..... 04• NP
230 Michael Duane Kachelmier .. 04• NP
59 Ronald James Keller ..... 96•503.286.5521
Patrick J Kelly ..... 92 NP
89 Barbara Sue Kelsey ..... 99•503.266.6457
190 James Roby Kirby Jr 94 503.247.9153
53♣Amy K Kraemer ..... 03 NP
♣Everett Lafferry ..... 02 NP
77 Marnie L Lambert ..... 91•503.285.3564
77 Ronald R Lambert Sr ..... 91•503.285.3564
238 William Joe Landon ..... 00•503.283.9724
Frank Lewis 97 503.283.4754
10 Daniel E Lowry ..... 95•503.289.8622
10 Shirley Lowry ..... 95•503.289.8622
148 C Lull ..... 99• NP
148 Robbin Lee Lull ..... 99• NP
5 Dennis A Mathis ..... 01 NP
243 Tommie Martin Matthews ... 98•503.247.7322
9 Paul D May 95 503.286.3176
♣Rosa V McCarthy ..... 02 NP
4 James W McDaniel ..... + •503.286.0892
80 Dan L McGrath ..... 92• NP
41 Joel McIlvain ..... 02 NP
133 Dave L Mendenhall ..... 98•503.283.4987
61 Jose Monjares Mireles ..... 99•503.978.1904
222 Floyd Morgan ..... 95• NP
222 Shelly M Morgan ..... 95• NP
48 Willa A Newby ..... 92 NP
256♣Donna S Nonamaker ..... 02 NP
141 Willard L Ousley 03 503.289.8974
♣M Parrish ..... 03 NP
56 Tanu Patel 98 503.735.0455
2 Clifford Leroy Payne ..... 94•503.735.9460
2 Deanna R Payne ..... 94•503.735.9460
171A Alfred Antrim Perry Jr ..... 98• NP
63 Donald H Phillips ..... 00• NP
39 Cindy L Reese ..... 85• NP
39 Daniel J Reese ..... 85• NP
80 Lajuana Rial ..... 92• NP
149♣M LA Rial 94 503.735.1938
69 Rebecca Jane Rodgers ..... 01• NP
245 Frances E Roeder ..... 82•503.289.9441
245 Joe L Roeder ..... 82•503.289.9441
168 Susan E Saladin ..... 01 NP
47 Emmett L Samson Jr ..... 92• NP
♣Angel Sanchez ..... 04 NP
221 Betty Jean Schaefer ..... 66•503.285.3949
130 Charles Schmidli 97 503.735.2685
130 Willie M Schmidli 97 503.735.2685
76 Hans Ulrich Schulz ..... + • NP
49 Anita Scott 99 503.286.3993
49 Daniel L Scott 99 503.286.3993
180 Gene R Shaw ..... 91•503.286.6421
Frank Shirk 96 503.289.7100
Joann Shirk 96 503.289.7100
42 Peter Anton Simon 03 503.285.3828
42 Sheryl L Simon 03 503.285.3828
35 Whitney S Smith ..... 02•503.289.0227
219 Dorothy M Spangler ..... 98•503.289.1262
119 Shawn Terrance Swigart ..... 95•503.735.1460
73 Kris Terbenche ..... 96•503.735.9111
187 William L Tichenor ..... 03• NP
199 Daniel L Turner ..... 80•503.285.4271
199 Tom L Turner ..... 80•503.285.4271
♣Jacobo Valentin ..... 01 NP
172 Twila Voight ..... + NP
45 Carthy Rosa Watson-Mc ..... 02 NP
81 Lorrie L Watts ..... 96• NP
81 Luke Watts ..... 96• NP
67 James M Waymire 92 503.240.0750
237 Edwin R Wellman 92 503.247.9277
237 Jim E Wellman 92 503.247.9277
236 T White 02 503.289.8695
232 Diana Yetsko ..... 96•503.737.0287
232 Leon Walter Yetsko ..... 96•503.737.0287
9125★Demaras Auto Repair Inc . 02 503.528.2630
385 RESIDENCE 222 BUSINESS

● SE M L KING BLVD

CT 21.00 5 - 438 $B
CT 11.01 621 - 1327 $B
CT 11.02 1525 - 1805 $B
CT 10.00 0 2727 - 2727 $D

5 - 1805 97214
5★Fishels Contemporary Home & Patio
77 503.235.8941
139★Holy Rosary Church 03 503.235.4192
★Portland Salvation Army Rehab Center
03•503.235.4192
205★Federal Distributing Co Inc 77 503.232.7108
★Zymark Inc 01 503.872.9242
323★Office Depot 91 503.234.2582
330 Building
★♣ Ivory Trading Co Inc ... 91 971.244.4220
B★MRG 89 503.351.3194
B330S★Office Trends 01 503.297.7292
★♣ Red Bear International Inc +•971.244.4220
★♣ School House Electric Co 03 503.230.7113
★♣ Take Notice Card Co ... + 503.238.5777
338★Studio Stalcoff Inc 00 503.231.9222
402★Sunset Foods 88 503.231.1431
409★Sheridan Fruit Co Inc ... 89 503.236.2113
437 Building
★A N T Tire and Wheel ... 85 503.236.2106
B★Ankenys Inc ..... 95•503.236.2106
438 Building
B★Taco Del Mar 98 503.232.7695
621★Apple Auto Glass 91 503.665.9519
623★Linoleum City 03 503.234.7271
706★River City Bicycles Inc ... 95 503.233.5973
711★Hodgdon Ernest G 03 503.761.7599
1110★Signs Now Clackamas ... 92 503.232.5232
1234★Action Auto Glass 93 503.230.1600
1305 Building
B★Kristys Corner ..... + 503.230.1107
★Waterhouse Exchange ... + 503.659.3168
★Wearhouse Exchange .... + •503.230.1107
1327★Tanami 03 503.417.1952
1525★Expert Auto Repair Inc ... 01 503.230.9938
1616★Radiator Service Co 00 503.232.8498
★Radiator World Inc 03 503.445.9446
★Scott S Tire Factory Inc .. 99•503.232.8498
1734★♣ Urban Community Dvlpmnt Llc + 503.326.2561
-SE STEPHENS ST INTS
1800★Auto Sports Inc 03 503.235.5951
★Import Garage ..... 02•503.235.5951
★Rent A Wreck 92 503.233.2492
1805★Classic Antiques 99 503.231.8689

0 2727 - 2727 97202
2727★Lippman Co The 03 503.239.7007
38 BUSINESS

● SE MABEL AVE

CT 218.01 6515 - 7212 $B

6515 - 7212 97267
6515◊ Peter W Thomson ..... 98• NP
◊ Zorina T Thomson ..... 98• NP
6530♣ Valentina Borovikov ..... 03• NP
6533 Darlene R Stiffin ..... 88•503.654.5976
David Joseph Stiffin ..... 88•503.654.5976
6550 ..... NP
6554 Alicia Lopez ..... 98• NP
Thomas Lopez ..... 98• NP
6560 Cheryl M Ball ..... 99 NP
6565◊ Deborah Marie Bergandahl . 97• NP
6576 Scott J Stewart ..... 92•503.654.9736
6585◊ Richard A Boling ..... + 503.654.3202
6596 Jeffrey Alan Bither ..... 94•503.654.6330
Susan Rene Bither ..... 94•503.654.6330
-SE ALPENGLADE CT INTS
6603 Eric M Smith ..... + • NP
Melissa M Smith ..... + • NP
6609 Mary F Meier ..... 94• NP
6615 Sandra Anne Martin ..... 92•503.652.0687
6621 Margaret Mary Norkunas ... 88•503.654.6975
Richard J Norkunas ..... 88•503.659.4785
6627 Laurie S Palm ..... 88•503.652.1993
Michael P Palm ..... 88•503.652.1993
6633 Russell Norman Hagey ..... 94• NP
6644 Bryon O'neill ..... 03• NP
Karen O'neill ..... 03• NP
6645 Loyd J Benetti ..... 02• NP
Penny D Benetti ..... 02• NP
6652 Kerry L Patlan ..... + • NP
Luis G Patlan ..... + • NP
6661 Brandi L Hutchcraft ..... 99• NP
Nicholas D Hutchcraft ..... 99• NP
6670♣ Dale T Brown ..... + 503.742.9957
6681 Ronald M Gorski ..... 98•503.653.8925
6701 Eimer E Lampe ..... 82•503.653.1497
6711◊ Harold A Minger ..... 75•503.654.4067
◊ Linda D Minger ..... 75•503.654.4067
6715 ..... NP
6716★ Trevor D Grindle ..... 98 NP
6721 Richard V Raphun ..... 94• NP
Stella Rose Raphun ..... 94• NP
6725◊ Amy Louise Elsasser ..... 92•503.652.6865
◊ Bradley T Elsasser ..... 92•503.652.6865
★Grooming Spot 01 503.653.8611
★Lauras Grooming Spot ... + •503.653.8611
★Lauras Grooming Spot ... + 503.652.6865
6803♣ Thomas Arthur Johansen ... 04 503.794.6342
♣ Mike Pontious ..... 03 NP
6823 Apartments
11 E G Blocher 88 503.654.5730
11 George E Blocher 88 503.654.5730
1 Betsy Booth 01 503.659.2402
12 Robert Dailey ..... + 503.653.1757
8 Wayne Danzinger 93 503.653.3521
♣Janet Ebeling ..... + 503.786.8701
♣Steven Ebeling ..... + 503.786.8701
15 Indrig J Elam ..... 03 NP
13 Tajma Harris 92 503.786.0286
♣Charles P Jones 03 503.786.8014
♣Peggy Jones 03 503.786.8014
A♣ Rob W Lamar ..... + NP
♣H Presnell ..... 03 NP
4 William Edward Sherman ... 01 503.659.2887
5 Kirk J Wood ..... 03 NP
6833 Denise S Barker ..... + NP
6919◊ Emily Aten Corbin ..... 75•503.654.0006
◊ Julie A Corbin ..... 75•503.654.0006
6922 Gail J McFarland ..... + NP
Timothy Alan McFarland ... + NP
-SE BILQUIST CIR INTS
7002◊ Eleanore C Miller ..... 64•503.654.2988
◊ Lowell P Miller ..... 64•503.654.2988
7010 Amy Merrill ..... 03•503.654.7844
Scott Alan Merrill ..... 03•503.654.7844
7016 Drew A Garvin ..... 03•503.653.5410
Erin K Garvin ..... 03•503.653.5410
7018★Eric Kosher Fertilizer Inc . 94 503.652.1120
◊ Carol A Kosher ..... 93• NP
◊ Eric J Kosher ..... 93• NP
7024 Richard L Fulgham ..... 86•503.659.5045
Laura A Fulghum ..... 86•503.659.5045
7055 ..... NP
7100 Randy P Stimeman ..... 94•503.513.6585
Jennifer M Stimeman ..... 94•503.513.6585
7113 Gordon D Westphal ..... 72•503.659.4206
Rosemary Westphal ..... 72•503.659.4206
7120◊ James L Carlson ..... 91•503.659.5116
◊ Wendy S Carlson ..... 91•503.653.0866
7127 David E Simpson ..... 79•503.654.3462
Toni Simpson ..... 79•503.654.3462
7141 Brenda K Campbell ..... 01•503.659.4527
Scott H Campbell ..... 01•503.659.4527
7185 Herta J Foxworthy ..... 75•503.654.3876
Merwin L Foxworthy ..... 75•503.654.3876
-SE WEBSTER RD INTS
7202 Patricia R Mirich ..... 92•503.654.8091
Ray C Mirich ..... 92•503.654.8091
7212 R Smith 04 503.653.6209
90 RESIDENCE 4 BUSINESS

● SW MACADAM AVE

CT 59.00 3420 - 7720 $B
CT 58.00 E 4700 - 5100 $A
CT 64.02 0 6915 - 6915 $A
CT 63.00 0 8421 - 8421 $A

3420 - 6639 97239
3420★Jhi Engineering Inc 00 503.223.7799
3632★♣ Portland Running Co .. 03 503.228.2836
3930★Ohsu ..... + 503.494.5075
4000★West Coast Stone Inc ... 94 503.552.8888
4060★Matrix Integrated 03 503.443.1141
4110★Yancey Machine Tool Co . 03 503.228.7259
4118★Front Row Auto Inc ..... + 503.504.8900
4360♣ Heidi M Fouser ..... 04 NP
♣ Scott D Fouser ..... 04 NP
4380
285★Action Insurance ..... + 503.590.0948
520★Axis Benefit Administrators Inc
02 503.722.7497
500★Barton C Bobbitt Pc ..... + 503.517.9202
380★Brenneke Thomas B 93 503.802.3600
350★Carollo John Engineers .. 89 503.227.1885
510♣ Robert L Carter ..... 03 NP
250★Chinook Capital Management Llc 02 503.228.1116
210★Coleman Scott Investments Llc + 503.274.6277
580★Columbia Chapter SMACNA 91 503.220.2303
490★CTC Consulting Inc 93 503.228.4300
330★Dunn Development 93 503.222.6406
210★Emmons and Associates Llc 95 503.287.6459
210★Fairmont Villa ..... + 503.256.1631
4380SW★♣ Focus Point 99 503.323.9103
500★Forum 500 Llc 03 503.223.2321
380★GM Royal Greens Llc 03 503.242.2350
180★Granite Investment Advisors Llc
01 503.274.2850
380★Guardian Management Llc 82•503.802.3600
380★Guardian Management Llc Real Estate
+ 503.802.3641
500★H Investments Llc ..... + 503.228.9350
210★Hart Tim CLU Chfc 03 503.221.8693
500★Hayden Island Canvas 04 503.491.1100
170★Holdings Llc ..... 02•503.242.2350
285★JDS Insurance Agency ... 03 503.222.2969
500★Jjracing Inc ..... + 971.244.1533
185★Lee Koehn Assocs Inc ... 03 503.224.9067
565★Lifes Work Physical Therapy Clinic
02 503.295.2585
590★Mack Roberts & Co Llc ... 01 503.224.0860
525★Miller Carolyn W Pc 02 503.241.2801
190★Niehaus Properties Inc ... 03 503.295.3791
500★Oliveros and Obrien Pc ... 03 503.248.4468
570★Pillar Management Inc ... 98 503.222.3693
183★Portland Reading Foundation + 503.246.6211
200★Psion Teklogix 03 503.281.5286
210★Quest Capital Strategies Inc 93 503.274.6275
4380SW★♣Real Estate Advisory Services Inc
03 503.243.7933
170★Realnet ..... + 503.274.6235
170★Realnet Washington Center Acquisitio
+•971.244.1533
4380SW★♣ Reed W R & Co 86 503.223.1128
285★Rex Winder Insurance Agency 00 503.452.3699
500★Rocky Hill Viticulture Llc . 03 503.705.9398
380★Royal Oaks Court 03 503.244.2971
210★Shared Support Services Inc 03 503.274.6264
210★Tak Industrial 97 503.274.6202
210★The Inn at Northrup Station 04 503.224.0543
210★Timothy L Steers Certified Public AC
+ 503.274.6296
170★Urban Fondue Llc ..... + •971.244.1533
450★US Trust Co NA 94 503.497.2809
210★USA Research Inc 90 503.274.6200
575★Voyager Medical Group .. 03 503.223.3881
380★Walker Guardian Llc ..... + •971.244.1533
4380SW★♣ Welch Bruun & Green .. 79 503.221.0870
380★Westgate Terrace Apartments + •503.802.3600
380★Willamalane Apartments Llc 03 503.659.0638
500★Zelko Wines ..... 04•503.705.9398
330★Zilog 82 503.274.6250
4386
★♣ AFLAC Benefit Solutions 01 503.552.5855
305★Alyana Group Architects Inc 03 503.419.2800
★♣ Bass Shirley Esq. 89 503.241.9455
102★Bordeaux Downs 04 503.244.7824
★♣ D R Horton 91 503.222.4151
4386SW★D R Horton Custom Homes 02 503.222.3717
4386SW★Mortgage Trust Inc 03 503.282.5626
★♣ Orcutt Steven Y Pc 03 503.228.9350
400 Barbara Santa ..... 03• NP
★♣ Schuler Homes ..... + 503.223.8900
4550★Credco of Oregon 77 503.254.0141
★Fiserv Eft 93 503.224.9110
★Fiserv Solutions Inc 99 503.221.1695
4640
200★Bader Management Solutions Llc 03 503.249.1695
200★Beths Little Learners Llc . + 503.226.2966
★♣ Cutler Corp 03 503.223.9700
★♣ Gallagher Arthur J ..... + 503.241.3444
★♣ Granite Equities Inc ... + 503.226.0900
★♣ Gray Co Realty Inc The. 79 503.222.2100
★♣ Hall Boulevard Investors 93•503.222.2100
200★Kantor Stephen E ..... 89•503.226.2966
22 Reuben Lenske ..... + NP
200★Mary Strasdin Cpa Pc ... 03•503.226.2966
70★Mobile Environmental ... + 503.223.5235
★♣ National City Mortgage Co + 503.952.5580
90★Northstar Realty Advisors 03 503.972.1900
280★Northwest Financial of Oregon 03 503.222.9050
40★Oxlbio ..... + 503.274.6491
260★Pacific Northwest Mortgage Inc 93 503.224.4564
260★Pacific Northwest Property Services
+ 503.281.8250
★♣ Properties Llc 01 503.248.0889
280★Ronald G Arends CFP 03 503.222.7149
200★T S 90 Llc ..... +•503.248.0889
200★Walker Michael D ..... 97•503.226.2966
100★White Horse Productions. 03 503.222.0116
200★Yoelin Merritt S ..... 97•503.226.2966
4650
♣ David R Clarke ..... + 503.225.9000
♣ Dr Marion Darling MD ..... 02 NP
4650SW★Pc C Olofsson 98 503.393.4700
★♣ PCC Specialty Products Inc + 503.417.4800
440★Precision Castparts 77 503.417.4850
★♣ Private Consulting Group Inc 98 503.972.1500
440★Star Acquisition Llc 03 503.225.9000
4700
100★Beadling David R Consulting Engineer
95 503.221.1484
♣ Charles F Breuer ..... 02 NP
G4700S★Bruco Construction 90 503.222.4700
200★Certified Languages Intl Llc 98 503.525.9601
102★Crawford Broadcasting Co 92 503.242.1950
★♣David R Consulting Engineer Beadling
+•503.221.1484
♣ Rita A Donnelly ..... 02 NP
300★Enrich Medical Inc 01 877.521.7455
100G★Floor Co Hardwood Floors 03 503.224.7400
◊ ♣ Claudia R Johnson 03 503.478.0667
100D★Johnson Claudia MS Lmft 03 503.478.0667
102★Kksi Am ..... +•503.242.1950
★♣ McCoy Broadcasting .. 85 503.796.1070
100K★Pro Image Maintenance Corp + 503.241.8540
303★Seaport International 03 503.916.8734
★♣ Thebigday Com 03 503.245.4093
300★TNT Webcrafters Inc ..... + 503.233.4121
◊ ♣ John Wadsworr Wadsworth 03 503.478.0667
4724★Barrett Business Services Inc 83 503.220.0988
4730
101★Investors Llc 03 503.223.2680
♣ Stephen R Odo 02 503.293.0308
★♣ Odonnell S Associates Pc 02 503.293.0308
★♣ Sivers Co ..... 03•503.223.2680
★♣ 39 Powell ..... 92•503.223.2680
4800
♣ Dr H R Bagwell ..... 93 NP
105★Bichsel Hibbs & Holschu . 03 503.256.8681
305★Carlton Phyllis H CFP 03 503.227.5284
305★Cdmc Advisers ..... 02•503.227.5284
255★Columbia Crossroads Inc 96 503.225.9995
120★Deering Management Group Inc 93 503.225.1545
★♣ Equa Chlor Inc ..... + 503.274.2849
245★Financial Trust Grou P The 99 503.220.5079
★♣ Forbes Donald L 94 503.226.2103
♣ Mark Frischmuth ..... 00 NP
2★Harris & Harris Inc ..... + 503.417.8698
311★Macadam Capital ..... + 503.225.0889
★♣ Medcap 97 503.294.0232
205★Muscular Dystrophy Association 03 503.223.3177
★♣ Northern Illumination Co 99 503.226.3633
245★PBSI Inc 91 503.223.4408
245★Professional Business Solution 98•503.223.4408
320★Psion Teklogix 02 503.281.5286
★♣Public Private Partnerships Inc
02 503.219.9500
★♣ Rauch Co Raltors 03 503.227.6944
105★Steindorf & Associates Inc 03 503.445.9398
★♣ Tabor Enterprises ..... + 503.287.2541
♣ Korvola Talbot ..... 02 NP
♣ Warwick C Talbot ..... 02 NP
400★Talbot Korvola and Warwick Llp 01•503.274.2849
3★Team Portland International 00 503.525.0627
245★Turner Properties & Management Llc
04 503.546.8076
125★White Shield Safeguards and Security
02•503.546.8076
4815★Aegis Technical Services of OR 03 503.641.0486
4841★I M Service BMW Volkswagen Special
88 503.222.2125
★Johns Landing Automotive 03 503.222.5771
4850★El Torito Restaurants Inc . + 503.223.8845
★Who Song & Larrys Beaverton 95•503.223.8845
4949★Clear Channel Radio 02 503.222.5103
★Deejay Entertainment ... 03 503.295.2212
★J Corp ..... + 503.225.1190
★Kex ..... +•503.225.1190
★Kkcw ..... 94•503.222.5103
★Kkrz ..... + 503.226.0100
★Kpoj ..... +•503.225.1190
★River Krvo ..... + 503.802.1600
★Screamland ..... + 503.295.8587
★Super 62 Kpoj 03 503.802.2620
5091 Building
105★♣ Schober Greg O D 03 503.222.2990
5100 Building
230★Benefit Specialists Inc ... 99 503.228.9418
330★Beveland Llc 03 503.452.9526
★♣ Capital Fingrp Inc .... + 503.321.7400
450★Davison Dan 97 503.248.0202
200★Enna Insurance Services. 01 503.241.1757
200★Enna Ronald I Std Financial Group
+•503.321.7400
360★Farmington Centers 03 503.644.8628
200★Financial Design Group .. 03 503.225.9680
210★Fink Thomas P CLU Chfc . 03 503.227.8281
400★First Horizon Home Loans 03 503.916.0065
5100SW★Gillaspe Wildinson & Russell 03 503.221.1742
★♣ Guardian Life ..... + 503.223.8475
★♣ Guardian Life Insurance Co 85 503.221.1226
★♣Hilb Rogal & Hamilton of Oregon
02 503.972.1977
350★Independent Ins Agents of OR + 503.274.4000
180★K 9 Special Teams Inc ... + 503.256.0404
★♣ Kelly Home Care Inc ... 87 503.223.2936
210★Magnacorp Insurance Agency 96 503.227.8280
200★Mayberry Insurance & Financial Servi
04 503.293.6678
210★Medical Investment Group Llc + 503.241.0269
200★Pioneer Benefit Group ... 03 503.229.0592
575★Planned Marketing Solutions 84 503.224.8892
180★Premium Management Corp 87•503.221.1226
★♣ Pro Planning Group ... + 503.274.4224
360★Properties Llc ..... + 503.595.2810
★♣ Renchen Guy H Law Office Pc + 503.295.2412
★♣ Research Data Design Inc 94 503.223.7166
★♣ Rocks Florence E 98 503.225.9981
330★Security First Advisors .. 83•503.274.4224
200★Standard Insurance ..... +•503.321.7400
★♣ Tellsmart Com Inc 00 503.552.8834
110★U S Bank 03 503.275.6695
550★Wells Fargo Home Mortgage 04 503.248.2201
5100SW★Wilks Kelly N 96 503.650.7825
525★Willamette Financial Group Llc 03 503.295.6197

© Copyright information on this page may not be reproduced or entered into any computer system in any manner whatsoever except with the prior written authorized consent of the publisher.

CT - Census Tract AB,Etc. - Census Tract Home Value Rating ★ - Business Listing ⊙ - Duplicate Phone Number At This Business Address ◊ - No Mail Solicitation

TP	Adjoining	Source
-	✓	R. L. Polk and Co. Publishers

E Burnside Road 1985

The Oregonian
Want to SELL? or RENT? or BUY?
Think FIRST of The Oregonian Classified Ads!
For Faster Service in Placing Your ad Use the DIRECT LINE to "Classified" 224-4511
The Oregonian

SE BROOKLYN ST—Contd
18135 Centennial School Dist (Admn Ofc) 760-7990

505
BRYANT ST NE —FROM NE 60TH AV EAST 1 NORTH OF NE COLUMBIA BLVD

ZIP CODE 97218
5920 Callanan J Thos ◎ 284-0234
6000 Benson Greg Controls control sys & regulators sls 284-7039
Benson Gregory A 284-7039
6001★Callathan Michl J 284-9819
6002 Mosser James P 284-3773
6110 Pankratz Milton K ◎ 287-0773
6111★Burchett Jas C ◎ 287-2183
6135 Curtis Robt D 282-4233
6240 Thorson Tresa K 282-9337
6245 Pratt Chas D III 287-5695

642
BRYN MAWR LA NW (GRESHAM) FROM 2309 W POWELL BLVD NORTH

ZIP CODE 97030
175 Holtzheimer Don H ◎ 665-5032

545
BURNSIDE CT SE —FROM 38 SE 97TH AV EAST

ZIP CODE 97216
9810 Vacant
9810a Vacant
SE 99TH AV INTERSECTS
9920★Chanthakoon Simon H 255-2513
9950★Koulvaong Phak 253-1807

512
SE 199TH AV INTERSECTS
2410 Columbia Fence Co Inc mfrs 665-7146
2600 Public Storage Management Inc stge rental 666-9457
★Smith Dale G 666-9457
19901 Tri-County Recycling 665-6610

607
BURNSIDE CT SE (GRESHAM)—FROM 1333 SE 207TH AV EAST

ZIP CODE 97030
20633 No Return
20707 Warner Chuck A ◎ 666-4979
20717★Packer Stanley A J 667-2454
20718 Maes Richd D ◎ 665-1543
20725 Pappas Roy O 667-5380
20731 Reynolds Roger J ◎ 667-9671
SE 208TH AV INTERSECTS
20805 Stolte Richd A 667-5479
20817 Mettler Mel ◎ 666-3068
20841 Vacant
SE 209TH AV INTERSECTS
20903 Bush Danl L ◎ 666-7731
20915 Graham Walter K ◎ 667-5204
20929 Nikander W Leroy ◎ 665-3788
SE 210TH AV INTERSECTS
21007 Weber Conrad J ◎ 667-1659
21021 Huffington Marie ◎ 667-2563
21035 Salisbury
21123 Sigourney Robt E ◎
SE 211TH AV INTERSECTS
SE 212TH AV INTERSECTS

605
BURNSIDE RD E (GRESHAM)—FROM 1675 N MAIN AV EAST

ZIP CODE 97030
50 Burnside Gull Service Station gas sta 667-8410
80 Fast Wash car & truck wash 665-8485
105 Denny's Restaurant 666-2262
205 Taco Bell 666-7232
225 Izzys Pizza 667-7972
325 Hack Bob Chevron auto repr 666-3589
390 Schwab Les Tire Center sls & serv 666-9496
425 Anderson's Stuart Cattle Co restr 667-2200
490 Wendy's Old Fashioned Hamburgers 667-3781
NE KELLEY ST INTERSECTS
520 Arby's restr 666-9001
576 Portland Music Co musical instruments 667-4663
578 Vacant
580 Vacant
582 Dominos Pizza to go 666-5777
584 Video Connection The 666-8886
588 Fun Machine The arcade 666-4706
590 Paulson's Floor Covering 667-4400
620 Nelsen's Tire Warehouse & Service Center tire sls & serv 666-9478
660 Ching-Dow restr 667-0785
675 Weston Jim Pontiac new & used cars 665-2166
720 Donut World 665-3791
750 Buck Ambulance Service (Br) 239-4399
752 Beta Video 666-5314
755 Deas In & Out restr 665-3439
855 A M C Jeep car dealership 666-3848
970 Halstead M K
985 Villanueva's Jim Gresham Union serv sta 666-7641

606

601
NE DIVISION ST INTERSECTS
1455 Gresham Paint & Decor 667-3648
1461 Tri-City Appliance Inc vacuum & microwave sls & repr 661-0128
1461a Gresham Viking & Knitting Machines sewing mach sls & serv 667-9348
1465 Radio Shack (Addl Sp)
1485 Radio Shack 666-8484
1545 Coachman Inn motel 666-9545
1550 Mc Donald's Hamburgers 665-4511
1555 Elmer's Colonial Pancake & Steak House 665-5144
Elmer's Lounge bar 665-5146
1655 Hart's Hand Car Wash 665-4213
1675 Rax Restaurant 665-1414
NE 8TH ST INTERSECTS
1705 Portland General Electric Co 661-5000
1755 Gresham Shell Service gas sta 666-6065
1802 Snell Tool Rental & Sales 661-0545
NE HOGAN AV INTERSECTS
1979 Shari's Restaurant 661-6644
2001 Oregon Trail Center shopping center Vacant
2005 House Of Fantasy comic books 661-1815
2007 Curlery Ltd The beauty products 666-8685
2009 Round Table Pizza restr 661-6611
2015 Nancy's Floral florist & gift shop 661-0911
2019 Micro Centers Of America microwave ovens 661-1012
Software Unlimited Of Gresham ret software 669-0562
2021 System Seven hair styling 667-1153
2025 Animal Land pets 667-4225
2029 Rainbow West Book & Bible book & gift store 667-6300
2033 Cynthia's Sewing Room sewing mach sls & serv 661-2102
2035 No Return
2037 Feldman's House Of Gems ret jewelry 666-6101
2039 Vacant
2041 Quick Stop Photo film & prntg 667-7000
Franz Optical eyewear sls & fitting 667-2303
Palmblad Tera S optometrist 667-2303
2043 Vacant
2045 Vacant
2049 Gresham Sports & Fitness Center exercise studio 669-0327
2053 Pacific First Federal Savings bank 222-3010
2055 Vacant
2065 No Return
2095 Jafco dept store 667-5500
2099 B & L Furniture ret 666-0508
2105 Firestone tire sls & serv 666-3609
2107 Waterbed Store The water & air beds 665-9199
2113 Candy Basket confection ret 665-1200
2117 Smart Size ladies apparel 665-9874
2125 Jo Ann Fabrics fabric ret 667-4060
2137 Joi's Family Video video sls & rentals 661-6428
2141 Vacant
2155 Rodda Paint Co 661-0400
2205 Bowman's Gresham Thriftway gro 667-1316
Frontier Deli The restr 667-1316
2229 Letter Box The private post office boxes 667-3676
2231 Vacant
2233 Taco Time 666-1174
2245 Vacant
2253 Vacant
2267 Dairy Queen restr 667-4488
2279 Alpine Dry Cleaners
SE 3D ST INTERSECTS
2335 Burger King restr 667-1801
2370 Hearthstone Restaurant 667-2355
2402 Gresham Village Shopping Center Pic-A-Deli Square deli 667-0215
2410 Gresham Beer & Wine 667-1549
2414 Gresham Liquor Store 665-9327
2418 Pete's Pools & Spas spas & trophies 665-7380
2420 Jean Machine clo store 665-0204
2424 Oak Bay Clothing Co apparel store 667-9214
2430 J K Gill stationery store 667-5465
2350 Long John Silver's Seafood Shoppe 661-6977
2433 Walden Books book store 661-4533
2438 Beard's Frame Shoppe picture frames 667-5700
2442 Little King restr 667-5464
2446 Vacant
2454 Vacant
2458 Classic Woods unfinished furn 661-1000
2466 High On Hair tanning & hairstyling 667-3013
2468 Community Room pub meeting facility 666-2537
2469 Bresler's Thirty Three Flavors ice cream store 667-5474
2470 Expecting The Best maternity & infant wear 665-4669
2474 House Gift Store The 666-7707
2482 Lincoln Savings & Loan Association bk 667-7950
2482a Christian Science Reading Room 666-3212
2497 Fred Meyer Pharmacy drugs & med sups 667-1882
Fred Meyer Jewelry Dept 667-1919
Fred Meyer Garden Center plants & garden sups 667-2242
Fred Meyer Photo Electronics camera & video equip 667-2732
Davis Lock & Safe locksmith 666-5588
Fred Meyer Shoe Dept 667-1616
Fred Meyer Nutrition Center vitamins & natural foods 667-2033
Fred Meyer Variety Dept 667-1700
Fred Meyer Home Improvement & Garden Center bldg & remodeling sups 667-1688
Fred Meyer Apparel Dept clo 667-1616
Fred Meyer Grocery Dept 667-1363
Eve's Buffet restr 667-2112
Colonial Penn Insurance Co 661-4699
Vista Optical eyewear fitting & sls 661-8796
Willamette Savings & Loan Association 667-1959
2500 No Return
E POWELL BLVD INTERSECTS
2506 T J's Athletics athletic & ski equip 667-1390
2514 Leisure Trunk The ladies apparel 667-6671
2518 Vacant
2522 Vacant
2530 Norwest Financial fin inst 665-4116
2534 H & R Block 661-1440
2538 Godfather's Pizza restr 661-1663
2540 Mountain View Federal Credit Union 665-8185

TP	Adjoining	Source
-	✓	R. L. Polk and Co. Publishers

SE 2nd Ave 1985

Surgery - Obstetrics - 24 Hour Emergency Dept.

NE 2D AV—Contd
Travel Lodge At The Coliseum 233-2401
STREET CONTINUED
NE HALSEY ST INTERSECTS
1506 Shilo Inn motor hotel 231-7665
★Kern Les
NE WEIDLER ST INTERSECTS
1627 Vacant

68

ZIP CODE 97212
NE BROADWAY ST INTERSECTS
1712★Robinson Thos B 281-0379
1732 Coast Mirror Co Inc 287-1236
NE SCHUYLER ST INTERSECTS
1800 Cake Craft (Addl Sp)
1805 Trade Bindery Inc The 231-0412
1821 Vacant
1823 Vacant
1833 Vacant
N E HANCOCK ST INTERSECTS

358

ZIP CODE 97211
10500 Newhouse David S ◎ 285-8670
10505 Santry Trucking 285-4656
10605 Columbia Community Bible Church
10707 Vacant
10721 Borders Victor C ◎ 283-5446
10900 Vacant
10901 Arnott Paul F 289-3668
NE BRIDGETON RD INTERSECTS
10912 Vacant
10926 Schmidt Steven L ◎

921

2D AV NW —FROM 201 W BURNSIDE NORTH

ZIP CODE 97209
4 Vacant
6 Vacant
9 Vacant
12 Rockport Records records & poster sls 224-0660
15 Vacant
20 Petert's Music House sls musical instruments 228-8455
26 Historic Preservation League Of Oregon 243-1923
31 Jazz De Opus (Stge)
33 Jazz De Opus & Opus Too bar & restr 222-6077
90 Kobos Co The coffee-tea whol & retail 221-0513
NW COUCH ST INTERSECTS
101 Miller's Broiler restr 220-0374
110 Oregon Leather Co Inc 228-4105
111 Plaid Rabbit Button Exchange exchange & antiques 224-0678
117 Club Macombo Restr & Lounge restr & lounge 228-8048
121 Grandma Morgan Gourmet Emporium 222-3615
123 Pan Metro Corp
Sera Architects 228-6444
Graphic Design 223-5554
Erceg Joseph M graphic designer 227-5915
B E S T Brokers 245-1198
American Hospital Sup 292-1432
Northwest Portland Area Indian Health Bd social servs 226-4185
Heritage Investment Corp proj management consultant 228-0272
Up Against The Wall picture frames 223-9502
139 Quintana's Gallery Of Western-Indian Art art gallery 223-1729
NW DAVIS ST INTERSECTS
205 Thresa's Knits & Boutique 248-9087
207 Old Town Copy Works quick printing copy serv
217 Dobie's In Old Town 224-6039
219 Daisy Kingdom
220 Pacific Square Associates 224-6344
Northwest Natural Gas Co 226-4211
City Center Parking 294-3277
Lee's Gift Shop 222-4034
First Travel & Cruise Agency Inc 222-6660
Guardian Life Insurance Co The 228-4329
Portland Rose Festival Assn
Portland Rose Festival Inc (Cart Ofc) 227-8200
Coates Herfurth & England Inc actuarial conslt 248-1900
Anderson Financial Group Inc 228-0035
General Electric Mortgage Corp 790-9100
Hollis & Ransom lwyrs 226-3664
Regis Mc Kenna Inc pub relations 222-7080
Krupp-Taylor direct mail mktg agcy 221-1567
Benson Arenz Lucas Davis & Hay law firm 226-3876
Comtrust Incorporated busn comm real est loans 228-0088
Charitable Services Inc est planning-unitrusts 228-0058
Compensation Designs Inc pensions 228-0061
Armstrong & Associates financial planning 228-0074
Insurance Center The property & casualty 228-0035
Benefit Resources Inc financial planning 228-0093
221 Portland Chamber Of Commerce 228-9411
Bio Gas Technology Inc 222-5754
NW EVERETT ST INTERSECTS
311 Northwest Natural Gas Co (garage) 226-4211
NW FLANDERS ST INTERSECTS
400 State Adult & Family Servs w portland br ofc 229-6555
NW GLISAN ST INTERSECTS

176

2D AV SE —FROM 201 E BURNSIDE ST SOUTH

ZIP CODE 97214
SE ASH ST INTERSECTS
224 Shleifer Furniture Whse (Stge)
240 Oregon Maid Inc whol meat 233-7676
SE PINE ST INTERSECTS
304 Tensen Co Inc chain saw mfr 239-5922
320 Sports Palace The tavern
SE OAK ST INTERSECTS
SE STARK ST INTERSECTS
SE WASHINGTON ST INTERSECTS
SE ALDER ST INTERSECTS

236

SE MORRISON ST INTERSECTS
SE BELMONT ST INTERSECTS
SE YAMHILL ST INTERSECTS
1020 Vacant
SE TAYLOR ST INTERSECTS
SE SALMON ST INTERSECTS
SE MAIN ST INTERSECTS
1115 Vacant
1300 East Side Plating Works 239-6855
SE MADISON ST INTERSECTS
1432 D R B Paper Co 232-1505

238

SE MILL ST INTERSECTS
1818 Bazar Inc Liquidating Trust 232-9107
J & W Transportation Inc 239-8967
Portland Warehouse 656-4479
Apline Foods
Blue Ribbon Business Prods ofc supplies

902

2D AV SW —FROM 201 W BURNSIDE ST SOUTH

ZIP CODE 97204
9 Vacant
11 Vacant
15 Vacant
17 Western Room Apartments 224-1310
19 Old Town The restr 222-9273
27 Chocolate Moose (Addl Sp)
30 Salvation Army Chapel
SW ANKENY ST INTERSECTS
50 New Market Theatre 223-2135
58 Nori Wester Book Shop 228-2747
61 Wine & Roses Wine Store 223-6060
66 Le Panier Bakery (Annex)
71 Le Panier Bakery 241-3524
SW ASH ST INTERSECTS
104 Vacant
112 Belinda's Restaurant 222-6606
114 Register Financial Planning 224-3733
U S Research & Investment Corp 226-1050
Practical Financial Planning financial planning
Applied Social Research Inc mgmnt consultants 223-5770
118 Brass Shop The brass beds & mdse 241-3337
126 Skoochies restr
FLOORS
FL Crepe Faire Restaurant 227-3365
FL Lorenzo Museum 224-4123
FL Fitness Place The (Addl Sp)
133 Place Fitness The health spa 228-2295
FL Design Through Research Inc pub affairs consultant 241-1830
FL Ritchie-Mc Farland corp realtors 227-6677
FL Lang's Property Services 227-6677
FL Wolfard-Scott real est 227-6677
FL Case Carter J archt 227-0383
Kauffman Virginia chiro
FL Chase Jones & Associates Inc archts 228-9844
Eastwood Restaurant Design
FL Seton Johnson & Odell Inc consulting engs 226-3921
FL Vacant
SW PINE ST INTERSECTS
230 Rub-A-Dub Car Wash 224-0127
SW OAK ST INTERSECTS

911

SW OAK ST INTERSECTS
321 City Center Parking
326 City Center Parking Inc 223-8855
SW STARK ST INTERSECTS
400 Northwest Futon Co ret bedding & furn 242-0057
408 Governor Building
Lobby Vacant
Rooms
216 Vacant
218 Morrison R A & Son mfrs rep 227-4984
220 Barney's Parking 222-5615
222 Vacant
224 Vacant
225 Vacant
226 Vacant
227 Portland N O W natl organization for women 295-2550
228 Vacant
229 Moss Design graphic design 228-6677
230 Coalition For A Cooperative Society 228-4683
231 Vacant
232 Vacant
301 Vacant
302 Lehman Investment Co
303 Vacant
304 Vacant
306 Watanabe Fred & Associates mfrs rep 224-1357
307 Kahuna Enterprises whol books 224-1358
308 Kruger J Graphics graphic design 224-3497
309 Seaview Marketing Inc photo equip 242-2459
310 Vacant
311 Bridgeport Realty Inc 248-0111
311 Pacific Accounting & Tax Service 248-0112
312 Vacant
314 Alaska International Movers 224-1320
316 Newsletter Service mailers-weekly news bulletins 223-5225
318 Animal Aid Inc org 222-2150
320 N W Print Council
322 Vacant
324 Vacant
325 Governor Bldg (Supt Ofc)
328 Pronto Sales playground & calligraphy equip 228-2070
329 James Lancaster & Wells bkpg serv 224-3715
331 Vacant
332 Vacant
401 Snack Room
402 Vacant
403 Vacant
405 Oregon School Of Music & Dance 222-6533
406 Webb Liz counseling serv
407 Phoenix Rising Foundation counseling serv 223-8299
407 Cascade Aids Project a i d s referral & info serv 223-8299
408 Hanford Clearing House org miscellaneous 295-2101
409 Vacant
410 Trojan Decommissioning Alliance org misc 295-0490
411 Vacant
412 Juvenile Rights Oregon Legal Servs 242-1411
414 Vacant
420 Vacant
425 Greenpeace 224-4600
428 Portland Central America Solidarity Committee political action group 227-5102
429 Vacant
431 Sane Committee For A Sane Nuclear Policy Group natl arms control 242-9360
502 Carrsyn Associates sec serv 224-0068
503 Chance Patricia J counseling serv 220-0210
505 Malagon Harold Y mech eng 223-3009
505 Pierson James G Inc consulting structural eng 226-1286
509 Blue Wm A archt 228-2855
511 Bettinger & Associates archts 220-0569
515 Daybreak Design Studios 223-3439
516 Vacant
519 Cumfer Cynthia lwyr 295-2456
519 Merrill Bernard N lwyr 295-2456
520 Vacant
526 Vacant
527 Oregon N A R A L non-profit political org 223-4510
528 League Of Conservation Voters political organization 224-4011
529 Vacant
530 Vacant
409 Victoria's Nephew restr 223-7299
412 Cairo West Cuisine restr & deli 248-9555
415 Pacific Stationery & Printing Co Inc mfrs 224-9100
418 Second Avenue Records new & used records & tapes 222-3783
434 Barney's Parking 223-2270
SW WASHINGTON ST INTERSECTS
530 Barney's Parking
SW ALDER ST INTERSECTS
628 City Center Parking

914

SW MORRISON ST INTERSECTS
710 Lindsay Building
Lobby Railco Construction (Hatch Field Ofc) 228-5637
Lobby Tri-Met (Field Ofc) 228-5637
Rooms
100 Vacant
210 Mental Health Servs West Inc 228-0373
300 Vacant
711 Under Constn
722 Willamette Block Building
Rooms
200 Zacheim Ivan S lwyr 242-2569
200 Jeanotte Brian E lwyr 241-9796
200 Townsend Suzanne lwyr 243-3820
208 C A D Northwest Inc ret computer drafting 224-5240
210 Clausen Jeff Associates pub relations & adv 226-2118
210 Galbraith & Wilson media prods 224-0020
220 Caufield & Faatz cpa's 226-3914
240 Uhle Wm lwyr 222-6820
240 Esterkin James N lwyr 222-6820
240 Cornelius Darrell L lwyr 222-6820
300 Landsing Property Corp real est 227-2654
310 Wells Kenneth H & Assoc ins brokers 248-6337
320 Smith Stephen T real est appraiser 228-0584
340 Commodity Counselors brokers 222-6837
400 Vacant
733 Mohawk Galleries East Building
Curtis Mac Kenzie & Slocom Inc real est appraisers 222-7066
Oregon Association Of Hospitals trade assn 228-5608
734 Augen Galleries Inc 228-6020
SW YAMHILL ST INTERSECTS
810 City Kids toys ret 224-5784
817 Captain's Nautical Sups mar equip & sup 227-1648
820 Mann Thos Bldg
Floors
FL Rieke Geil & Savage lwyrs 222-0200
FL Reese Susan lwyr 224-1148
FL Maylie & Grayson lwyrs 228-0500
Apartments
1★Cawood
2 Conklin
3★Case Mitchell S 295-0725
4★Mitchell Miles 223-6897
5 Vacant
6★Fasani Alessandro
7★Adams
8★Kertell Robt A 222-5475
827 Burger King restr 222-6514
833 Caye's Luggage 227-4322
910 Tarletons Shoes For Lee 222-2635
SW TAYLOR ST INTERSECTS
915 Antonio Restorante Italiano Restr restr 227-6336
SW SALMON ST INTERSECTS

925

SW MAIN ST INTERSECTS
SW MADISON ST INTERSECTS
1202 Vacant
1220 Pendleton Woolen Mills (Piece Gds Sls) 226-4801
1234 Oregon Sun-Tan Inc tanning spa 222-1881
ZIP CODE 97201
SW JEFFERSON ST INTERSECTS
1308 Print Right Copy Center prntrs 224-1113
1316 Columbia Square Hair Designs hair salon 241-2832
1320 Vacant
1340 United States Natl Bk (Br Ofc) 225-6690

157

S W COLUMBIA ST INTERSECTS

JOURNAL
"PORTLAND'S WEEKLY BUSINESS NEWSPAPER"
123 N.E. 3rd AV.
SALES TEL. 284-3265 (97212)
SECURITY SYSTEMS 703 N.E. Hancock TEL. 280-2373

TP	Adjoining	Source
-	✓	R.L. Polk Co. Publishers

SE 2nd Ave 1981

4344 N.E. SANDY
287-6116

VISA

255-2586
9 to 5, Wed till 7 p.m.

10,000 S.E. Main Street
1 blk. South of Mall 205

3425 S.W. CEDAR HILLS
BEAVERTON, OREGON (9
TEL. 643-6491

905 N.E. HALSEY
PORTLAND, OREGON (97232)
TEL. 287-8511

1600 S.W. 4th AVE.
PORTLAND, OREGON (97201)
TEL. 228-6632

• Multi Screen Presentations • Closed Circuit TV • Sound Systems • Stage & Display Lighting
237 S.W. Front at Oak, Portland, Oregon 97204
(503) 222-1664

NW 2D AV—Contd
110 Leatherwear Workshop leather ret 224-3587
Oregon Leather Co Inc 228-4105
111 Thresa's Knits & Boutique yarns retail 248-9087
117 Blume Cosmetics 223-8655
Chloe's wn's clo 228-0539
Cornucopia coffee 223-8475
Vacant
121 Under Constn shopping cntr
Clay Space Gallery art goods ret 223-3299
Rainbow Stretching Co Ltd The 223-2143
123 Tropiflora plants 223-9750
Collectors Cabinet gift shop 223-2182
Sheldon Eggleston & Reddick Associates archts 228-6444
Erceg Joseph M graphic designer 227-5915
Edelman Assoc Inc int design 228-5122
Odyssey Productions Inc films 223-3480
Walker Macy Mitcheltree & Erickson landscape archt 228-3122
Warner John J & Assoc archt 224-5238
Lawrence Lewis lwyr 223-8510
Parson Brinkerhoff Inc civil eng 241-2718
N W N G (Audit Dept) 226-4211
Mc Laughlin Diaz archts 221-1474
Columbia Assistance For Employees mental health counselors 241-9475
See Design & Products Inc 241-0891
131 Trails End Gallery Of Portland Inc art 223-0339
139 Quintana's Indian Arts & Crafts art gallery 223-1729
NW DAVIS ST INTERSECTS
205 Wildflower Fibres natrl fibres & weaving equip 222-4044
207 Butterflies Ltd ladies jr apparel ret 227-5366
217 Clancy's Restaurant 224-6039
219 Daisy Kingdom (Whse)
NW EVERETT ST INTERSECTS
311 Northwest Natural Gas Co (garage) 226-4211
NW FLANDERS ST INTERSECTS
NW GLISAN ST INTERSECTS

176

2D AV SE —FROM 201 E BURNSIDE ST SOUTH

ZIP CODE 97214
SE ASH ST INTERSECTS
220 Vacant
224 Shleifer Furniture Whse (Stge)
240 Oregon Maid Inc whol meat 233-7676
SE PINE ST INTERSECTS
304 Tensen Co Inc chain saw mfr 239-5922
320 Euphoria Tavern & Restaurant 232-7997
SE OAK ST INTERSECTS
SE STARK ST INTERSECTS
SE WASHINGTON ST INTERSECTS
SE ALDER ST INTERSECTS

236

SE MORRISON ST INTERSECTS
SE BELMONT ST INTERSECTS
SE YAMHILL ST INTERSECTS
1020 Vacant
SE TAYLOR ST INTERSECTS
SE SALMON ST INTERSECTS
SE MAIN ST INTERSECTS
1300 Production Plating mtl plating 239-6855
Shifton Manufacturing Co Inc 235-7404
SE MADISON ST INTERSECTS
1432 Bulk Nature Foods Inc distr 231-7737

238

SE MILL ST INTERSECTS
1818 Bazar Inc Liquidating Trust 232-9107
Porter Truck Lines (Disp Ofc) 232-3334

902

2D AV SW —FROM 201 W BURNSIDE ST SOUTH

ZIP CODE 97204
9 Holm Hotel 227-8866
11 Vipco (Constn Ofc) 247-7447
15 Ides Of March variety store 222-4613
17 Under Constn
19 Old Town Bakery & Restaurant 222-9273
27 Chocolate Moose (Addl Sp)
30 Salvation Army Chapel
SW ANKENY ST INTERSECTS
50 Civic Parking 223-2135
58 Mediaeval Inn restr 221-0914
66 Contract Wall Coverings Inc 223-2881
Velte's Decorator Showroom 223-6184
71 Breadworks Inc restr 241-3524
SW ASH ST INTERSECTS
104 Hollingsworth J Y Co duplicating 223-8181
112 Vacant
114 Vacant
118 Brass Shop The brass beds & mdse 241-3337
126 Old Spaghetti Factory Inc restr 222-5375
133 Ritchie Western Mortgage & Equity Corp 226-6824
Smith-Ritchie real estate 227-2654
SW PINE ST INTERSECTS
230 Rub-A-Dub Car Wash 224-0127
SW OAK ST INTERSECTS

911

SW OAK ST INTERSECTS
321 Capitol Parking 223-2283
326 City Center Parking Inc 223-8855
SW STARK ST INTERSECTS
400 Long Hair Music records & tapes 224-8542
408 Governor Building
Lobby Vacant
Rooms
201 Old Spaghetti Factory Intl Inc The restr 225-0433
216 Vacant
220 Nielsen Duane O communication consultant 223-4600
229 Quality Denture Center 222-4743
230 Vacant
301 Governor Bldg (Supt Ofc)
304 Kahuna Enterprises (Addl Sp)
307 Watanabe Fred & Associate mfrs rep 224-1351
307 Kahuna Enterprises whol books 224-1358
308 Automobile Consultants (Addl Sp)
309 Automobile Consultants (Addl Sp)
310 Automobile Consultants (Addl Sp)
311 Bridgeport Realty Inc 248-0111
311 Pacific Bookkeeping & Tax Service 248-0112
312 Automobile Consultants (Addl Sp)
314 Automobile Consultants Intl Inc auto dlrs 241-2850
316 Newsletter Service mailers-weekly news bulletins 223-5225
318 Animal Aid Inc org 222-2150
320 World Wide Video Systems Inc tv projection sys 241-2850
328 Pronto Sales playground equip 228-2070
329 Vacant
401 Snack Room
405 Oregon School Of Music & Dance 222-6533
412 Juvenile Rights Oregon Legal Servs 242-1411
414 Vacant
420 Vacant
421 Vacant
428 Geo-Graphics maps & illustrations 223-6168
429 Vacant
430 Sunquest metaphysicians 222-3448
501 Vacant
505 Malagon Harold Y mech eng 223-3009
505 Pierson Jas G Inc consulting structural eng 226-1286
510 Blue Wm A archt 228-2855
511 M I V C Advertising adv 223-4582
515 Daybreak Design Studios 223-3439
516 Harrison Bill Design & Illustration coml artist 221-0071
520 Tenenbaum Gilah lwyr 224-5399
520 Le Meitour Deborah lwyr 224-7000
526 H & G Photoprnt Inc pitcure postcard mfr 224-6762
528 Vacant
529 Kelley D Associates mfrs repe 223-5746
530 Inside Basketball Inc publ 224-5278
STREET CONTINUED
412 Brandy Snifter The glassware ret 222-2445
414 Thorpe Draperies 228-7944
415 Pacific Stationery & Printing Co Inc mfrs 224-9100
418 British Imports Ltd gift shop 228-0439
434 City Center Parking Inc 223-0741
SW WASHINGTON ST INTERSECTS
530 City Center Parking Inc 224-8256
SW ALDER ST INTERSECTS
604 Dahl & Penne restr 228-7469
610 Montana Assay Office jwlrs sups 222-3211
616 Tony's Smoke Shop 222-1224
628 Barney's Parking 223-2270

914

SW MORRISON ST INTERSECTS
710 Lindsay Building
Rooms
100 Nw Regional Educ Laby (Research Div) 248-6800
210 Caufield & Gatewood cpa 226-3914
FLOORS
3d Fl Nw Regional Educational Laby (Ofcs)
4th Fl Nw Regional Educ Laby (Ofcs)
5th Fl Nw Regional Educational Laby (Ofcs) (5th-6th Fl)
7th Fl Northwest Regional Educational Laboratory exec ofcs 248-6800
711 Mohawk Building Garage 224-1344
City Center Parking Inc 224-1344
722 Southwest Furniture Co 227-2491
728 Vacant
732 South West Furn (Addl Sp)
738 Hanna's Tavern 222-3062
SW YAMHILL ST INTERSECTS
817 Captain's Nautical Supplies Lance Howard Mgr mar equip & sup 227-1648
827 A-1 Office Furniture 223-2525
828 Capitol Parking self serv
831 Vacant
833 Caye's Luggage 227-4322
SW TAYLOR ST INTERSECTS
915 Antoine's restr 224-1036
SW SALMON ST INTERSECTS
OFFICE BUILDING
FLOORS

925

SW MAIN ST INTERSECTS
1110 Hoffman Construction genl contrs 222-0105
1122 Madison Square boarding hse
First National Bank (Br) 225-2651
ROOMS
3★Nyman Danl A
4 Vacant (5 Rms 4-9)
24★Weygandt Cliff W
25★Hawthorne Edw E
26★Wilson John E
27 Vacant (4 Rms 27-30)
42★Bakkanoglu Kerran
43 Vacant
44★Neff Phyllis J
45 Vacant
46★Tru Bui
47 Vacant
48★Weygandt Keith L
49 Vacant
1124 Vacant
1130 Vacant
SW MADISON ST INTERSECTS
1202 Action Print & Litho Inc 223-6231
1220 Pendleton Woolen Mills (Piece Gds Sls) 226-4801
1234 City Fire & Police Disability & Retirement Fund 248-4027
ZIP CODE 97201
SW JEFFERSON ST INTERSECTS
1316 Fairbanks House Of Gifts 221-1097
1336 Vacant
1340 United States Natl Bk (Br Ofc) 225-6690

157

S W COLUMBIA ST INTERSECTS
S W CLAY ST INTERSECTS
1530 Massachusetts Mutual Life Ins (addl sp) 221-1211
S W MARKET ST INTERSECTS

159

SW ARTHUR ST INTERSECTS
2705★Mc Creary Glen
2717 Apartments
1 Sample Robt 223-8423
2 Wallace C 223-5879
3 Finch Jane E 224-6139
4 Vacant
2721 Vacant
2723 Adventure Studio Inc coml artist 227-1704
2724 Steinberg Rose Mrs ◎ 222-6590
2726 Rubenstein Flora Mrs ◎ 223-8756
2729 Vacant
2731 Vacant
2734 Vacant
2737★Huber Toni 224-6150
Smith Theresa M J
Anderson Carol W 223-2293
2738 Vacant
2740 Vacant
SW MEADE ST INTERSECTS
2822 Payton Paul 248-0391
2826 Gast Linda J 222-9697
2839 Diamond Nicholas Inc realtors 222-1666

175

SW HOOKER ST INTERSECTS
2906 Singer Harry ◎ 228-4096
2909 Vacant
2922 Brown Thos E 227-5850
2930 Davis Donna 227-2096
2938 Vacant
SW PORTER ST INTERSECTS
3030 Indochinese Center 241-9393
3037 Children's Museum 248-4587
SW WOODS ST INTERSECTS
3119★Wells Arlene 221-0488
3121★Bond Clinton P 223-3560
3122 Frahler Rand J 224-8829
3123 Knauss M 224-2068
3124 Thompson Myrtle J Mrs ◎ 228-7928
3125 Winer Isador ◎ 228-8893
3132 Creal Gertrude E Mrs ◎ 223-8462
3133 Nystrom Richd S 222-3762
Madeke Wm R 222-3487
Gravin Geo R 221-1426
3138 Mitchell J L ◎
SW GROVER ST INTERSECTS
3203★Seiser Virginia 227-7728
3242 Vacant
SW GIBBS ST INTERSECTS

203

ZIP CODE 97219
SW FLORIDA ST INTERSECTS
6834 De Vito Leonard M ◎ 245-5052
6902 Battaglia Frank C ◎ 245-2996
6920 Cousins Richd C ◎ 244-9167
6923 Strong Archie K ◎ 244-1488
6924 Gunnary Gilbert O ◎ 246-7679
6926 Bellows Paul F ◎ 244-4562
7000★Sang Robt
★Carson Harry 246-4672
7021 Gallegos Alf ◎ 246-0342
7030 Goteaman Natan ◎ 244-7675
7037 Metz J W ◎
7040★Dielschneider Richd A ◎ 246-1062
SW NEVADA ST INTERSECTS
7129 Vacant
7133★Holmes Jolyn 245-9403
7142 Capen Edwin R 245-5606
7145 Wintermute Lynne P ◎ 246-0923
7207 Bradley R J ◎ 246-3163
7208★Grahn Seth C ◎
7211 Leckey David 244-6029
7231 Evans Arlys 246-6137
7235 Anderson Janelle Mrs ◎ 246-6446

207

SW BARBUR BLVD INTERSECTS
SW MILES ST INTERSECTS

209

SW RUBY TER INTERSECTS
8050 Evans Robt G ◎ 245-5887
8100 Leupp Thos A ◎ 244-9498
8128 Griffith Mabel E Mrs ◎ 244-7693
8140 Emerson Theo F ◎ 244-1708
8150 Simonatti N Sam ◎ 246-5851
8205 Leonetti Fred H ◎ 244-8670
8214 Winkler Esther M Mrs ◎ 244-9653
8224 Meyer-Robillard Mirra 244-3895
8225 Larson Burdette A ◎ 244-5010
8229 Cozzetto James F ◎ 246-1838
8302 Kido H T 244-0224
8307 No Return
8314 Vacant
8315 Barnhart Richd A ◎ 246-9826
8325 Brooks David ◎ 245-6893
8330 Durnin James P ◎ 244-3075
SW CARSON ST INTERSECTS
8410 Alanko Gary
SW TAYLOR'S FERRY RD INTERSECTS
SW PALATINE HILL RD INTERSECTS
9233 Field M F Mrs ◎ 244-7209
9236 Olsen Edw W ◎ 244-8528
9241 Sabrowski Leonard J 245-7455
9250 Under Constn
9259 Kimbrell Mark L 246-1945
9267 Clay C 246-5530
9270 Cowan Pauline E ◎ 244-3263
9285 Vacant
9286 Kruger Jerry R 245-4519
9305 Schmale Harry ◎ 244-3461
SW ALICE ST INTERSECTS
9315 Vacant
9316★Jensen Erik L 245-1697
9333★Ness Lee J ◎ 245-5175
9336 Rubin Bruce A
9345★Dorman R E ◎ 246-4550
9405 Owens David W ◎ 245-4558
9423 Bucher Gregory D ◎ 244-7235
9424 Bennett Fred E ◎ 244-7852
9435 Izzett Geo W 245-5068
9436 Stark John M ◎ 246-9278
SW PLUM ST INTERSECTS
9504★Mc Minn Cam 245-5447
9505 No Return
9530 Myers Lawrence B ◎ 244-8717
9535 Moss John K ◎ 246-0641

TP	Adjoining	Source
-	✓	R.L. Polk Co. Publishers

E Burnside Road 1980

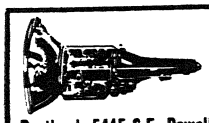

DISCOUNT TRANSMISSIONS

CHECK OUR PRICES BEFORE YOU BUY - ONE DAY SERVICE
NEW, USED AND RECONDITIONED PARTS IN STOCK

Portland, 5445 S.E. Powell Blvd., Tel. 777-5584 Beaverton, 9650 S.W. Canyon Rd., (Behind Gilco Motors), Tel. 777-8006

NE BUFFALO ST—Contd
5015 Vacant
5016★Pepper Hanna H ◎ 284-7457
5025★House Gloria J Mrs ◎ 281-4611
5045 Vacant

545
BURNSIDE CT SE —FROM 38 SE 97TH AV EAST

ZIP CODE 97216
9810★Hunt Mary ◎ 252-3721
9810a★Redding Fellow ◎ 254-9664
SE 99TH AV INTERSECTS
9920 Costa Pauline 253-7078
9950 Loucks Geo

512
SE 199TH AV INTERSECTS
19440 Columbia Fence Co Inc 665-7146
19901 D L Door Co wood prod mfr whol 667-1747

607
BURNSIDE CT SE (GRESHAM)—FROM 1333 SE 207TH AV EAST

ZIP CODE 97030
20633 Vacant
20707 Warner Chuck 666-4979
20717 No Return
20718★Maes Richd D 665-1543
20725 Pappas Roy O 667-5380
20731★Reynolds R J ◎ 667-9671
SE 208TH AV INTERSECTS
20805 Austin David 666-4077
20817★Mettler Mel ◎ 666-3068
20841★Seiler Scott K
SE 209TH AV INTERSECTS
20903 Bush Michl G 666-7731
20915★Graham Walter K ◎ 667-5204
20929 Nikander W Leroy ◎ 665-3788
SE 210TH AV INTERSECTS
21007 Weber Conrad J ◎ 667-1659
21021 Huffington M ◎ 667-2563
21035 Anderson Vernal C ◎ 666-1975
21123★Sigourney Robt E ◎
SE 211TH AV INTERSECTS
SE 212TH AV INTERSECTS

605
BURNSIDE RD E (GRESHAM)—FROM 1675 N MAIN AV EAST

ZIP CODE 97030
50 Fastway Gasoline 667-8410
80 Fast Wash car & truck wash 665-8485
105 Denny's restr 666-2262
205 Taco Bell restr 666-7232
225 Art Lutz & Co Realtors real est 667-7600
325 Bob Hack Chevron auto repr 666-3589
390 Les Schwab Tire Center tire sls & serv 666-9496
425 Anderson's Stuart Cattle Co restr 667-2200
490 Wendy's Old Fashioned Hamburgers
NE KELLEY ST INTERSECTS
520 Arthur Treachers Fish & Chips restr 667-1312
525 Vacant
576 Sunshine Realty 667-6363
580 Vacant
582 Cheese Factory The dairy prod 667-6214
584 Wallpaper Galore 667-1280
588 Fun Machine The arcade
590 Wigwam Outdoor Store sporting goods 667-6165
620 Nelson's Tire Warehouse tire sls & serv 666-9478
660 Grizzly Bear Pizza restr 667-8300
625 Weston Jim Pontiac new & used cars 665-2166
720 Grill Construction Armstrong Homes 667-5031
745 Vacant
750 Buck Ambulance Service (Br) 223-3111
752 Meridian Tax Service 667-6795
755 Deas In & Out restr 665-3439
855 Homestead Hardware And Lumber 667-2711
970 Linda's Mini Poo Dog Grooming 667-0654
★Klavon Colleen L 667-0654
985 Villanueva's Jim Gresham Union serv sta 666-7641
1101 Far West Federal Savings Inc
1105 Stan Wiley Realtors Inc
1107 Chicago Title Insurance Co 661-1600
1109 Burnside Chiropractic Clinic 667-6744
1190 Pioneer Square shopping center Vacant
1200 Baskin Robbins 31 Ice Cream Store 661-1449
1210 Snyder Bill Co The real est 666-5531
OFFICE BUILDING
ROOMS
A101 Northwood Properties realtors 667-6868
A104 Mt Hood Chiropractic Center 667-3366
A201 Farmers Insurance 666-4555
A202 Sumner James F cpa 661-0550
A203 Genl Tel (Business Sls Ofc) 667-9700
301 Vacant
A302 Insurance Center The 661-0900
A303 Larsen & Sharp lwyrs 665-1161
A401 Franklin Ben Stores regional marketing ofc 667-9600
402 Vacant
403 Vacant
C501 Kingsway Realty 667-2559
502 Vacant
C503 Vacant
C504 Crowe C Michl psychologist 661-3160
601 Unique Homes Inc coml development 661-1300
C602 Lowe Robt E lwyr 667-2505
C603 Snelling & Snelling emp agcy 667-2840
C604 Integrate Business Computer Corp business consultants
701 Craner Gregory E phys 661-2000
702 Vacant
703 Vacant
704 Phipps Richd B phys 661-2577
801 Howarth Joel L dentist 667-2131
802 Vacant
803 Under Constn
804 Vacant
1230 Brass Tree The wm clo 661-2300
1240 Vacant
1250 Safeco Title Insurance Co 667-5000
1290 Oregon Pioneer Savings And Loan (Gresham Br) 667-7900

606
256 Howdy Doody's 665-9997

601
NE DIVISION ST INTERSECTS
1455 Gresham Decor Center paints 667-3648
1465 Wyco A V 667-1540
1485 Radio Shack 666-8484
1545 Coachman Inn motel 666-9545
Shaklee Products cln compounds 667-6311
1550 Mc Donald Hamburgers restr 665-4511
1555 Elmer's Colonial Pancake & Steak House 665-5144
NE 8TH ST INTERSECTS
1705 Portland General Electric Co 661-5000
1755 East Burnside Shell Service 666-6065
NE HOGAN AV INTERSECTS
2055 Chalet Pancake House restr 666-4211

605
BURNSIDE RD W (GRESHAM)—FROM 1675 N MAIN AV WEST

ZIP CODE 97030
45 Mc Ewen's Bob Texaco Service gas sta 665-2510
Mc Ewen's Bob Towing 665-2510
100 Gresham Mall Shopping Center
Albertson's Food Center 665-8159
130 House Of Keys 666-3113
135 Midas Muffler 667-5722
150 Vacant
160 Vacant
162 Scamp's Petland & Plant Center 665-8300
205 Kentucky Fried Chicken 666-7866
210 Larry's Bargain Basement sporting goods 665-6102
225 Larry's Sport Center & Ski Haus 665-6102
235 Vacant
240 King Size Photo 666-5933
260 Savage Wayne L optom 665-5311
270 Vacant
290 Vacant
293 Big Ben Fish & Chips 666-5403
295 Gaffer's Pub tavern 666-5700
300 Sanford's Children's Wear (Annex)
305 Sanford's Childrens Wear 665-0607
Sizzler Family Steak House restr 666-1346
310 Vacant
315 Allstate Insurance Co 665-5125
Sears Roebuck & Co (Gresham Br) catalog sls 665-6161
320 Vacant
325 Vacant
330 Vacant
335 Vacant
340 Fabric Wholesalers Inc 667-9042
350 Rancho Flowers 667-7799
390 First State Bank Of Oregon 666-1546
394 Dunkin Donuts 667-0770
401 Gresham Cinemas 667-3292
500 K-Mart Store (Div S S Kresge Co) 665-7102
Waremart gro 666-7112
505 Under Constn

545
BURNSIDE ST E —FROM 22 NE 92D PL EAST

ZIP CODE 97216
9205★O'Neal Peggy 255-6463
★Lewis Maury E 254-7753
9245 Bearson Auto Wreckers 252-0268
9308★Choate Steven R ◎ 253-5327
9312 Warren Danl H ◎ 254-2436
SE 94TH AV INTERSECTS
9421 Dale Jewell G Mrs ◎ 253-3132
SE 95TH AV INTERSECTS
NE 97TH AV INTERSECTS
9728 Eastside Oil (Receiving Sta)
9734 Vacant
9817 Baltz & Son Co turf equip-sls & serv 256-1453
NE 99TH AV INTERSECTS
9901 Sevey Linda C Mrs ◎ 254-5166
Sevey David W pntg contr
9923 Weygandt Wesley M ◎
9933 Heppner Marie K ◎ 254-3622
9934★Barker Richd E
9943 Indepak Inc custom plastics mfrs 255-0203
9948★Sauer Robt C
NE 100TH AV INTERSECTS
10005 Trim-Flare auto trimming 255-0284
Northwest Paint-A-Line parking lot mtce 257-0101
10010 Portland Genl Elec Co (Russellville Sub Sta)
10025 Kurchel Heating & Air Conditioning 252-5859

TP	Adjoining	Source
-	✓	R.L. Polk Co. Publishers

E Burnside Road 1977

SE BROOKLYN CT (G)—Contd
18344 Abbott Myron ◎ 666-1881
18402 Jones Arth G ◎ 665-0961
18405 No Return
18421 Pefferly Edgar Jr ◎ 665-2791
18424 Orton Floyd V ◎ 665-7801
18435 Roland Thos M ◎
18449 Worthington Joseph H ◎ 665-6387
SE 184TH PL INTERSECTS
18515 Finley Robt W ◎ 665-8055
18527 Meehan John J ◎ 665-0593
18528 Cook Wm V ◎ 665-0375
18545 Jefferies Ernest E ◎ 665-8324
18602 Pollard Jerry O ◎ 665-7564
18609 Campbell Howard R ◎ 665-6052
18621 Truswell Wm H ◎ 665-7714
18630★Morse Colin K ◎ 665-9621
18637 Skaggs Orin D ◎ 665-0010

642
BROOKLYN PL SE (GRESHAM) FROM 18311 SE BROOKLYN CT NORTH

ZIP CODE 97030
18315 Brown Robt H ◎ 665-0704
18317 Werner Gus ◎ 665-4891
18319 Schwab James D ◎ 665-3682
18323 Schreiber Fredk ◎ 665-3565

528
BROOKLYN ST SE —FROM 2936 S E 82D AV EAST

ZIP CODE 97266
8225 Jarmer's Body Shop 771-6651
8233 Vacant
8302★Gallegly Clifford J 771-7429
8303 No Return
8304 Goff Irene M Mrs 771-8610
8306 Gilden Karen
8308 Cunningham John
8310 Kimble Jean
8311 Cousins Rudy G ◎ 774-1753
8312★Atkinson Barbara 777-4308
8320 Kehoe Robt M 771-8445
8322★Plumber Heleen E ◎
8333 Vacant
8335 Vacant
8340 Apartments
★Conroy Robt M 771-1708
8342 Howell Linda L 775-2460
8344 Nudo Kathleen M Mrs 775-6186
8346★Schlappie Ronald J 774-0297
8348 Nordstrom Terry G 775-7095
8350★Titus James T
8359 Plummer L E Mrs 771-4935
8366 Olsen James A ◎ 771-4272
8369 Ricketts Dean F
8379 Vacant
8381 Vacant
8383★Wills Linda S 775-4716
8395★Sinclair Charles W 777-2869
8403★Hathaway A A 774-0780
8406 Tiemann Everett R ◎ 771-5704
8411 Stace Verdell L ◎ 774-3704
8425 Kerr Russell L 771-9311
8428 Rice Nancy
8430 Simmons Ellen E Mrs ◎ 774-4015
8448 Marchant Jack 775-4143
SE 85TH AV INTERSECTS
8525 Forst Emil ◎ 775-6601
8529 Brill Elsie B Mrs ◎ 771-8006
8530 Footh Carrie M Mrs ◎
8531 Talent Steven D 775-6472
8607 Talent Charley W ◎ 774-0897
SE 87TH AV INTERSECTS
8802★Strader Howard A ◎ 777-3088
8811★Vokos Geo C 775-3830

532
115TH AV INTERSECTS
11542★Staudt Adam ◎ 760-5523
11545★Meusec Jean E ◎ 760-4973
11559 Senger Peter E ◎ 761-6545
11560 No Return
11574 Dennis Rufus F ◎ 761-4424
11575 Mack Larry J ◎ 761-8538
SE 116TH AV INTERSECTS

536
ZIP CODE 97236
SE 143D AV INTERSECTS
14308 Keno Edwin J ◎ 761-3771
14324 Mason Budd ◎ 761-8884
14325 Loos Alice M Mrs ◎ 761-3629
14339 Bowerman Ralph ◎ 761-7065
14340 Needham Virgil A ◎
14351 Vacant
14354 Nordby Edwin T ◎ 760-4348
SE 144TH AV INTERSECTS

538
15304 Altree Joe ◎
15328 Waltos James ◎
SE 154 INTERSECTS
15904★Lambert Lloyd ◎
15907 Steltz Robt ◎ 760-6383
15916 Downey John ◎
15919 Anspach Ronald L ◎ 761-0627
15928 Manley Larry D ◎ 761-3718
15931 Davis Billy ◎ 761-6612
15942 Mc Clintock Marc ◎ 760-3614
16002 Serhan Wm M ◎ 760-4186
16010 Burling L L ◎ 760-4244
16023 Carrington Maurice ◎ 761-8932
16028★Hutchins Lee ◎
16032★Bailey Jan ◎ 761-8886
16037 Steele Harvey ◎ 761-4545
SE 162D AV INTERSECTS
16205 Bryan Wm B ◎ 761-5667
16208 Byers Donald P ◎ 761-5823
16221 Kerber
16230 Bruns Harold A ◎ 761-5903
16235★Miller Wm D Jr ◎ 761-1366
16244 No Return
16251 Daniel Melvin L ◎ 761-5646
SE 164TH AV INTERSECTS

SE 175TH PL INTERSECTS
17520 Curry Donald K ◎ 761-4169
17537 Dutton Lewis E ◎ 761-4148
17540 Bolton Phillip 760-5176
17610 Winters Robt C ◎
SE 176TH PL INTERSECTS
17620 Reis John ◎ 761-4752
17645 Christensen Michl A ◎ 761-3571
17650 Lynch Terrace Middle School 761-6331
18009 Lynch Meadows School 760-4070
18135 School Dist No 28 (Admn Ofc) 761-5454

556
BROOKSIDE DR SE —FROM SE 117TH PL EAST 2 NORTH OF SE FLAVEL ST

ZIP CODE 97266
11720 Karstens Kenneth P ◎ 761-8023
11727 Francisco David G ◎ 761-4446
11801 Smith Jacquelyn R ◎ 760-6205
11840 Richards Phil R ◎ 760-1982
11904 Bixby Keith L ◎ 761-4467
11905 Farrell Francis ◎
11919 Thombs K V 761-6026
11932 Snyder Jonn D ◎ 761-2517
11941 Riehl Danl K ◎ 760-4708
11944 Davidson Herbert ◎ 760-6945
12009 No Return
12010 Harris Jerry R ◎ 761-0861
12024★Cawley Dale R ◎ 760-3105
12029★Hayle Dulcie Mrs ◎ 761-5073
12100 Under Constn
12115 Robinson Ray 760-2825
12118★Kaczmarek Wm J 760-5617
12120★Force Gary S 760-2084
12121 West Herb 761-9545
12145 Ullrich James R ◎ 761-6834

ZIP CODE 97236
12223 Willey Albert L ◎ 761-4482
12246 Hollenbeck Earl W ◎ 761-4597
12253 Johnson K Dale 761-7251

642
BRYN MAWR LA NW (GRESHAM) FROM 2309 W POWELL BLVD SOUTH

ZIP CODE 97030
175 Holtzheimer Don H ◎ 665-5032

545
BURNSIDE CT SE —FROM 38 SE 97TH AV EAST

ZIP CODE 97216
SE 99TH AV INTERSECTS
9920 Costa Pauline 253-7078
9950 Loucks Geo 252-6973

512
SE 199TH AV INTERSECTS
19440 Columbia Fence Co Inc 665-7146

607
BURNSIDE CT SE (GRESHAM)—FROM 1333 SE 207TH AV EAST

ZIP CODE 97030
20707 Warner Chuck 666-4979
20717 Harm Gary A ◎ 665-1783
20718 Mae
20725 Pappas Roy O 667-5380
20731 Juarez Jose ◎ 666-8760
20741 Tallman Thos
SE 208TH AV INTERSECTS
20805★Austin David 666-4077
20817 Crane Horace L bldg contr 665-6171
20841 No Return
542
SE 209TH AV INTERSECTS
20903★Bush Michl 666-7731
20915 Vacant
20929★Nikonder W Leroy ◎ 665-3788
SE 210TH AV INTERSECTS
21007 Borden Robt W ◎ 666-2373
21021 Donalson Douglas L ◎ 666-0234
21035 Anderson Vernal C ◎ 666-1975
21055 Vacant
SE 211TH AV INTERSECTS
SE 212TH AV INTERSECTS

605
BURNSIDE RD E (GRESHAM)—FROM 1675 N MAIN AV EAST

ZIP CODE 97030
50 Lion Oil Co 665-9765
80 Fast Wash Car Wash car & truck wash 665-8485

606
256 Evergreen Inn 666-8011

601
NE DIVISION ST INTERSECTS
1455 Gresham Decor Center paints 667-3648
1485 Radio Shack 666-8484
1545 Coachman Inn motel 666-9545
1550 Mc Donald Hamburgers restr 665-4511
1555 Elmer's Colonial Pancake & Steak House 665-5144
NE 8TH ST INTERSECTS
1705 Portland General Electric Co 665-3121
1755 East Burnside Shell Service 666-6065
NE HOGAN AV INTERSECTS
2055 Chalet Pancake House restr 666-4211

BRAN
EAST OFF
1350 122d Port
TE 255-
GRES OFF
1025 Powell Gresh Oregon
Te 667-
WASHI COU OFFI
12012 Canyo Beav Ore
TE 646-
CLACK COU OFFI
112 11 Oregon Ore
TE 656-
311 Lake Ore
Tu 635-
38 Procto Sa Ore
T 668-
1622 McLougl Milw Oregon
T 653-

TP	Adjoining	Source
-	✓	R. L. Polk and Co. Publishers

SE 2nd Ave 1975

NE 2D AV—Contd
418 Hanna Maude Mrs
421 Calaroga Ter (Ofc)
501 King Abbie Mrs
502 Gunning Larry C
503 Lockie Hal
504★Post Dorothy Mrs
505 Stenarud Agnella
506 Heinen Margt M
507 Dollarhide Margt
508 Schoenberg Nora E
509 Sando Lloyd
510 Franz Cath
511 Clark Claude C
512 Vacant
513 Baxter Mary C Mrs
514★James Eva Mrs
515 No Return
516★Mack Deana Mrs
517 Mc Mahon Mary E Mrs
518★Weston Salome Mrs
519 Gix Margt S
520 Seiler Helen Mrs
521 Fudge Mabel C Mrs
601★Kenna Adelaid Mrs
602 Hyatt Audrey
603 Zollinger Clifford E
604 Hayden Maude B Mrs
605 Gormley Eliz B
606 Johnston Edith
607 Anderson Clara A Mrs
608 Hallberg Irene
609★Wilson Lucille
610 Ross Genie
611 Paulson Erma M Mrs 234-0357
612 Breslin Florence
613 Lackey Ruth C
614 Nicoll Martha T
615 Brydges Mabel
616 Meeham James E
617 Fletcher Gladys ◎
618 Vacant
619 Waggoner Fannie C
620 Stearns Helen Mrs
621 Winslow Faye
701★Burris Olive W Mrs
702 Power Florence M
703 Boquist Alma
704★Bernardasci Saidee Mrs
705 Cranston Olga B Mrs
706 Hadley Celia
707 Furrow Juanita Mrs
708 Marantette Josephine
709 Mc Leod Edna Mrs
710 Schwarz Irma
711 Eulrich Hortense Mrs
712 Mc Mahon Roberta A Mrs 236-1938
713 De Clard Dorothy
714 Ferguson Florence T Mrs
715 Strang Evelyn R Mrs
716 O'Connell John
717★Sievers Myrtle Mrs
718 Woodley John
719 Wilhikson M Beatrice
720 Peabody Alice
721★O'Kiefe Mildred Mrs
801 Schermerhorn Lillian
802 Connolly Ada C
803★Jaenicke A J
804 Atwood Nell
805★Armitage Jean Mrs
806 Openshaw Esther
807 Beardsley Marion S
808 Ruch Fred W
809 Obee Marion T Mrs
810 Howard Elsie Mrs 232-5900
811★Johnston Wm
812 Pattison Lola
813 Eals Helen M Mrs
814 Miller Marion
815 Vacant
816 Werschkul Laurie Mrs
817 Cook Dorothy Mrs
818 Edlund Sarah
819 Taylor Ruth E
820 Newton Margt
821 Cleveland Christine
901 Vacant
902★Bull Erma Mrs
903 Sheard Reginald
904 Neve Anita Mrs
905 Clark Marian V
906 Danner Eulalia C
907 Dwyer Emily
908 Braedley Estelle Mrs
909 Dwyer Edw
910 Herbring Mary E Mrs 235-1879
911★Klepper Anna L Mrs
912 Vacant
913★Parton Thelma Mrs
914★Steffenson Winifred
915 Falconer S D Mrs
916★Roberts Nettie
917 Anderson Florence Mrs
918 Taylor Mae
919 Tompsett Edwin A 233-0710
920 Kluge Marie
921 Speier Aaron S
1001 Lewis Arthur
1002 Vacant
1003 Jacobie Maurice
1004★P'Sachos Mary
1005★Ryan Pearl
1006 Foley Mercedes Mrs
1007 Bronough Bernice P ◎
1008 Bardenhewer Henrietta
1009 Vacant
1010 Tippitt Gladys
1011★Sollenberger Douglas B
1012 Worth Irene Mrs
1013 Bibb Julia
1014★Hull Fred
1015 Selzer Gertrude I
1016 Davis Helen S
1017 Schlossberg Ida D Mrs
1018 Alexander Amy L
1019★Brooks Helen
1020 Emery Helene
1021 Hogan Grace
1101 Kelly Francis
1102★Smith Janet K
1103 Dezell Camilla Y Mrs
1104 Baker Frank L Mrs
1105 Ryan Madeline
1106 Reed June Mrs 234-8271
1107 Gressler Florence
1108 Taylor Belle Mrs
1109 Kelly Ellen M ◎
1110 Roos Mary
1111 Miller Maude E Mrs ◎
1112 Mac Donald Tillie A Mrs
1113★Marsh Emily
1114★Bringolf Viola Mrs
1115 Patterson Alys M
1116 Olsen Clara U Mrs
1117 Harper Leona Mrs
1118 Gray Fred L
1119 Young Anna M
1120★Bain Harold
1121 Humphrey Camille
1201★Mc Duffee Ivah Mrs
1202 Reynolds Vesta K
1203 Bartlett Mathilde K
1204 Oatley Lolita
1205 Battaglia Peggy Mrs
1206 Allman Loretta Mrs
1207 Kuhlkin Sarah L
1208★Leon Irma
1209 No Return
1210 Vacant
1211 Brown Keith
1212 Soelling Else
1213 Pitt Emily
1214 Libke Esther
1215 Smith Mary H Mrs
1216★Christoffersen Kathleen Mrs 235-5609
1217★Seymour Gladys Mrs
1218 Vacant
1219 Davis Margt C
1220 Eccles David
1221 Heintz Nelle
1401★Donaca Marjorie C Mrs
1402 Bloom Velma
1403 Minder Gertrude Mrs 235-1368
1404 Wilson Helen E
1405 Beurtsch Lillian
1406★Callahan Maurice S
1407 Lee Nora
1408 Hanna Blanche Mrs
1409 Clark Jean
1410 Thalman Mary
1411 Schmid Minnie M 232-5475
1412★Fowler Winona
1413 Nelson Irene H Mrs
1414 Fischer Rachael
1415★Ness Hazel Mrs
1416 Light Dorothy K
1417 Ambrose Albert J
1418 Vacant
1419 Bellant Guy
1420 Habich Mary
1421★Bryant Marguerite R Mrs Mrs
1501★Williams Iva-Jean Mrs
1502 Van Hoomissen Kathleen Mrs
1503 Friendly Carolyn
1504 Vacant
1505 Sweeney Ray J
1506 Petrusich Gertrude C
1507★Mcneil Kenneth
1508 Cvach Elsie F
1509 Yett Gladys M
1510 Deragisch Martin J
1511 Mayer Eva R Mrs
1512 Stark Hattie Mrs
1513★Joubert Lawrence
1514 Langton Arie H
1515★Wilson Ada Mrs
1516 Zulfer Velta Mrs
1517 Lytle Cath Mrs
1518★Elster Christian
1519★Mattheisen Lola Mrs
1520 Hatch Virginia
1521 Mahnke Bertha C
1601★Tobey Mabel Mrs
1602 Bird Cath
1604★Gilman Dale
1605 Allen Roland
1606 Jenness Cath
1607 Springer Mary J
1608 Leep Agnes C Mrs ◎
1609 Ryan Kath
1610 Deiter Ray
1611 Smart J Ray
1612 Holden Alex
1613★Mason Joseph
1614★Hansen Bernette Mrs
1615★Mc Kean Hazel
1616 Faull Lowell
1617 Vacant
1618 Vacant
1619 Howell Dwight
1620 March Myrtle A
1621 Hebert Clarence
1701 Christ Child Society org benevolent & fraternal
1702 Mc Mahan Eliz R
1703 No Return
1704★Lee Edw
1705 Mundt Esther D Mrs
1706 Ivory Elnora M Mrs
1707 Beima John
1708 Ellis Averil Mrs
1709 Wolfer Henrietta B
1710 Blume L Clare Mrs
1711 Bauerly Selma V Mrs
1712 Ralston Leone
1713 Vacant
1714 Timmerman Walter E
1715 Vacant
1716 Vacant
1717 Sawtell Ella
1718 Mason Joseph
1719 Soffe Nina
1720 Dolan Mabel Mrs
1721 Mangas Laura Mrs
1441 Travel Lodge At The Coliseum 233-2401
STREET CONTINUED
NE WEIDLER ST INTERSECTS
1627 Western Maintenance Co painting contrs 281-5774

68

ZIP CODE 97212
NE BROADWAY ST INTERSECTS
1712 George Jim 281-9610
1732 Coast Mirror Co mfrs 287-1236
NE SCHUYLER ST INTERSECTS
1800 Nestelle's Inc chem mfg 281-1273
1805 Mc Pherson Furnace & Supply Co whol 288-7473
1821 Smith Eliz N Mrs
1823 Vacant
1833★Allen Kermit A 281-1451
N E HANCOCK ST INTERSECTS

921

2D AV NW —FROM 201 W BURNSIDE NORTH

ZIP CODE 97209
9 Witches Den The tailor shop 222-3024
12 Vacant
15 Anchor Trading Post 223-3452
20 Old Town Trader genl mdse used
23 Pomona Hotel 222-5292
Itoyama Yukie Mrs
26 Philip Hotel 228-1300
Barber Erven 222-5033
31 Lucas P Joseph Antiques 222-3185
33 Jazz De Opus tavern 222-6077
NW COUCH ST INTERSECTS
101 Glass Craft Studio II 222-6650
110 Oregon Leather Co Inc 228-4105
111 Sinikka leather gds mfrs 227-3933
117 Blume organic cosmetics 223-8655
Cornicopia coffee 223-8475
Crepe Faire restr 227-3365
121 Merchants Lane
Buger Tours travel agcy 223-9127
Mama Llama clo 223-9525
Tropiflora plants 223-9750
123 Clark & Groff Inc consulting engs 226-4997
Colburn Sheldon And Kaji archts 222-3861
Erceg Joseph M graphic designer 227-5915
Odyssey Productions Inc films 223-3480
Perron Partnership The landscape archt 222-3861
Space Planning Design int design 222-3861
131 Trails End Gallery Of Portland Inc art 223-0339
133 Green Patricia Imports 227-7089
139 Quintana's art gallery 223-1729
NW DAVIS ST INTERSECTS
205 Vacant
207 Butterflies Ltd ladies jr apparel ret 227-5366
217 Cuckoo's Nest The women's clo & gift ret 227-6278
219 Daisy Kingdom (Whse)
NW EVERETT ST INTERSECTS
311 Northwest Natural Gas Co (garage) 226-4211
NW FLANDERS ST INTERSECTS
NW GLISAN ST INTERSECTS

176

2D AV SE —FROM 201 E BURNSIDE ST SOUTH

ZIP CODE 97214
SE ASH ST INTERSECTS
224 Shleifer Furniture Whse (Stge)
240 Oregon Maid Inc whol meat 233-7676
SE PINE ST INTERSECTS
304 Industrial Electric Supply Inc whol 232-2176
314 Industrial Elec Sup Inc (Stge)
SE OAK ST INTERSECTS
SE STARK ST INTERSECTS
SE WASHINGTON ST INTERSECTS
SE ALDER ST INTERSECTS

236

SE MORRISON ST INTERSECTS
SE BELMONT ST INTERSECTS
SE YAMHILL ST INTERSECTS
1020 Northrup King & Co (Br) whol seed 234-7257
SE TAYLOR ST INTERSECTS
SE SALMON ST INTERSECTS
SE MAIN ST INTERSECTS
SE MADISON ST INTERSECTS

902

2D AV SW —FROM 201 W BURNSIDE ST SOUTH

ZIP CODE 97204
9 Holm Hotel 227-8866
11 Second Avenue Shoe Shine 223-4231
Ristick Dorothy Mrs 223-4231
15 Vacant
21 Albert's Antiques used mdse & antique 222-7440
30 Salvation Army Chapel
SW ANKENY ST INTERSECTS
50 Civic Parking 223-2135
58 Mediaeval Inn restr 221-0914
61 Travel Bug Travel Services Ltd 228-7455
66 Velte's Interior Design Studio 223-6184
Velte's Lamp Market Inc lamps ret 223-6184
71 Manning Packing & Supply Co Inc 228-9695
SW ASH ST INTERSECTS
104 Hollingsworth J Y Co duplicating 223-8181
112 Chown Electric Supply Co 243-1943
118 Chown Elec Sup Co (Stge)
126 Old Spaghetti Factory Inc restr 222-5375
133 Dimitre Electric Co contrs 226-6416
SW PINE ST INTERSECTS
230 Rub-A-Dub Car Wash 224-0127
SW OAK ST INTERSECTS

911

SW OAK ST INTERSECTS
301 City Center Parking
321 Apcoa Parking 223-2283
326 City Center Parking Inc 223-8855
SW STARK ST INTERSECTS
400 Portland Bridge Club The club 224-5231
408 Governor Building
Lobby Vacant
Rooms
201 Vacant
216 Studio Two Sixteen artists 223-8913
216 Umbreit Paula free lance wrtr
220 Vacant (5 Rms 220-226)
218 Jensen Litho prnt shop 223-7730
229 Quality Dental Laboratory 222-4743
230 Vacant
301 Vacant
307 Frost Leonard & Assoc mfrs rep 227-4945
308 Vacant
309 Kelly Frank E archt
310 Parks Charlene graphic designer 227-6962
311 Bridgeport Realty Ltd 248-0111
312 Vacant
314 Vacant
316 Vacant
320 Winter Gallery The 228-7290
321 Vacant
328 Pronto Sales playground equip 228-2070
329 Vacant
330 Bowley Michl artist
331 Barnett Eliz artist
332 Rand Nell artist
401 Vacant
414 Oregon Student Public Interest Research Group 222-9641
418 Vacant
420 Hecht Jack B mfrs agt 223-9743
421 Vacant
501 Vacant
515 Mack Ted Co mfrs agts 228-4255
515 Olympic Sales Co mfrs agts 228-4255
516 Vacant
STREET CONTINUED
409 Benson Harry V lwyr 228-1761
Lincoln Loan Co 228-1761
412 Brandy Snifter The glassware ret 222-2445
414 Thorpe Draperies 228-7944
415 Pacific Stationery & Printing Co Inc mfrs 224-9100
418 Vacant
434 City Center Parking Inc 223-0741
SW WASHINGTON ST INTERSECTS
530 City Center Parking Inc 224-8256
SW ALDER ST INTERSECTS
604 Dahl & Penne restr 228-7469
610 Montana Assay Office jwlrs sups 222-3211
616 Tony's Smoke Shop 222-1224
618 Vacant
628 Barney's Parking 227-9284

914

SW MORRISON ST INTERSECTS
710 Lindsay Building
Rooms
100 Nw Regional Educ Laby (Reading & Dev Div) 224-3650
210 Caufield Gatewood & Fearn accts 226-3914
710 Floors
3d Fl Nw Regional Educational Laby (Ofcs)
4th Fl Nw Regional Educ Laby (LIBR)
5th Fl Nw Regional Educational Laby (Ofcs) (5th-6th Fl)
7th Fl Northwest Regional Educational Laboratory exec ofcs 224-3650
711 Mohawk Building Garage 224-1344
City Center Parking Inc 224-1344
722 Southwest Furniture Co 227-2491
728 Laurel Hotel 227-6840
732 J K Grocery Co 223-1523
733 Connall Desmond D lwyr 227-2688
Spies Diane W lwyr 227-2688
738 Hanna's Tavern 222-3062
SW YAMHILL ST INTERSECTS

TP	Adjoining	Source
-	✓	R.L.Polk Co.

E Burnside Road 1970

145

BURNSIDE CT SE —FROM 38 SE 97TH AV EAST 1 SOUTH OF E BURNSIDE

ZIP CODE 97216
9810 Hunt James ◎ 252-3721
SE 99TH AV INTERSECTS
9920 Wiebe Claude
9955 Vacant

207

BURNSIDE CT SE (GRESHAM)—FROM SE 209TH AV EAST, 1 SOUTH OF SE BURNSIDE RD

ZIP CODE 97030
20841 Blanchard Winston ◎ 666-2687
SE 209TH AV INTERSECTS
20903 Williams O B ◎ 665-7910
20915 Gangstad Gerhard A ◎ 665-6576
20929 Vacant
210TH AV INTERSECTS
21007 Gates Claude ◎ 665-8459
21021 Mc Kellar Vernon F ◎ 665-8870
21035 Anderson Vernal ◎ 666-1975
212TH AV INTERSECTS

205

BURNSIDE RD E (GRESHAM)—FROM 1675 N MAIN AV EAST

ZIP CODE 97030
50 Gresham Phillips 66 665-9765
80 Rub A Dub Mini Wash Gas Station 665-8485
85 Vacant

208

BURNSIDE RD NE (GRESHAM)—FROM JUNCTION OF SE 223D AV & N MAIN AV EAST

ZIP CODE 97030
225 Marx & Chase Surveyors land 665-2116
325 Long Eldon Chevron 665-3738
675 Newell Frank Pontiac G M C Inc 665-2166
NE LINDEN AV INTERSECTS
750 Buck Ambulance Service 223-3111

201

985 Don's Union 76
Hoecker Bros Inc road constn 665-5255
1705 Portland General Electric Co 665-3121
NE CLEVELAND AV INTERSECTS
23440 Vacant
24201 Birdseye Food Receiving Station food processers 665-6544
Farmcraft Chemicals 665-5000
24242 Oregon Farm Bureau Insurance Co 665-9154
Mc Call Oil Co fuel distr 665-2131
NE 242D AV INTERSECTS

207

BURNSIDE RD SE (GRESHAM)—FROM SE 202D AV SOUTHEAST, 1 SOUTH OF SE STARK ST

ZIP CODE 97030

208

235TH AV INTERSECTS
20640 Zenz Nick R ◎ 665-7891
21535 No Return

205

BURNSIDE RD W (GRESHAM)—FROM 1675 N MAIN AV WEST, AN EXTENSION OF E BURNSIDE RD

ZIP CODE 97030
100 Gresham Mall Shopping Center
Action Alley Inc jr & teen ready to wear 665-9100
110 Albertson's Food Center 665-8159
150 Gresham Mall Pharmacy 666-1551
210 Dancing School
223 Mc Ewens Bob Texaco Service 665-2510
235 Gay Blade Inc The mens clo 665-1414
250 Sprouse Reitz Co Inc variety store 665-0648
260 Savage Wayne L optom 665-5311
Vale James H optom
295 Carnival The restr 665-1363
305 Sanford's Childrens Wear 665-0607
310 Mode O Day women's clo 666-1911
315 Unicorn Gift & Craft Shop 666-1004
317 Larry's Sport Center & Ski Haus 666-3117
330 Mercantile Shop The womens clo 665-3300
365 Allstate Insurance Co
Sears Roebuck & Co (Gresham Br)

145

BURNSIDE ST E —FROM 22 NE 92D PL EAST, 2 SOUTH OF NE GLISAN

ZIP CODE 97216
9245 Bearson Auto Wreckers auto parts ret 252-0268
Rear Gratreak Claude
9308 Middlestead Eldon A 255-7498
9312 Curtis Robt J ◎ 254-7965
SE 94TH AV INTERSECTS
9412 Button John W ◎ 253-2913
9421 Dale Henry E ◎ 253-3132
9445 Pense Floyd W ◎ 253-1087
9448 Heflin Charles ◎
9450 Milderberger Edmund 252-5009
SE 95TH AV INTERSECTS
9524 Vacant
9630 Miler Mfg Co amusement rides 252-6535
9631 No Return
9650 Cascade Chemical Coatings Inc mfrs 255-2195
NE 97TH AV INTERSECTS
9728 Eastside Oil (Receiving Sta)
9734 Scroggins Wm
9810a Redding Fellow ◎ 254-9664
9817 Baltz & Son Co landscape gdnrs 254-6593
NE 99TH AV INTERSECTS
9901 Sevey Linda C Mrs ◎ 254-5166
9923 Weygandt Wesley ◎
9933 Heppner Charles W ◎
9934 Pelton Henry W 252-3254
9943 Vacant
9948 Thomas Wayne
NE 100TH AV INTERSECTS
10005 Robinson Bros Construction Co bldg contr 254-6596
10010 Portland Genl Elec Co (Sub Sta)
10025 Vacant
10035 Payne Bronze & Aluminum Foundry mach shop 253-3431
10042 Cavatt Mabel
10055 Press Specialties Mfg Co prntg press accessories 255-0640
10060 Loomis Lester E ◎
NE 101ST AV INTERSECTS
10120 Lee Plumbing Co contr 252-0112
10128 Day's Texaco Service 252-6037
10141 Foster S L Enco Service Station 254-9261
NE 102D AV INTERSECTS
10212 Lake Florence A Mrs 253-8685
10225 North Pacific Union Conf Seventh Day Adventists 254-0821
10230 Hill Loyal E ◎ 255-4687
10264 Vacant
NE 103D AV INTERSECTS
10300 Apartments
1 Archey Carl 252-6405
2 Vacant
3 Vacant
4 Gammond Melvin H 253-6939
5 Mc Dermott Danl
6 Klinkhammer Michl 252-3334
10317 Dahl Albert O ◎ 254-6889

Custom Remodeling - New Commercial & Residential Builders
PHONE 255-0321, 252-8926
PORTLAND
1720 SOUTHEAST 122nd AVENUE
ult
FIED
S
he
TORY
ou
Find
You
to
y

TP	Adjoining	Source
-	✓	R. L. Polk Co. Publishers

SE 2nd Ave 1970

BLUE CROSS of Oregon
Hospital-Medical-Surgical Protection
100 S.W. Market Street, P.O. Box 1271, Portland, 97207 Phone 225-5221

2D AV NE--CONTD
CALAROGA TERRACE APTS--CONTD
514 VACANT (APTS 514-515)
516 DREWS THEO A
517 VACANT (APTS 517-520)
521 FUDGE JAMES K
601 NO RETURN
602 VACANT (APTS 602-603)
604 HAYDEN MAUD B MRS
607 ANDERSON CLARA A MRS
608 HANNA BLANCHE E MRS
609 SULIS OLIVE B
610 ALLMAN LORETTA D MRS
611 LICHTIG MILDRED MRS ● 236-8187
612 BRESLIN FLORENCE
613 LACKEY RUTH C
614 VACANT
615 BRYDGES MABEL
616 VACANT (APTS 616-621)
701 VACANT
702 VACANT
703 LUTZ EARL
704 VACANT
705 CRANSTON OLGA B MRS
706 VACANT
707 FURROW JUANITA A
708 MARANTETLE JOSEPHINE
709 VACANT
710 SCHWARZ IRMA
711 EULRICH SYL
712 MC MAHON ROBERTA M MRS 236-1938
713 NO RETURN
714 FERGUSON FLORENCE T MRS
715 STRANG EVELYN R
716 MC ELLIGOTT CECILIA MRS
717 WILSON ALBERTA
718 VACANT (APTS 718-721)
801 VACANT
802 CONNOLLY ADA C ●
803 VACANT (APTS 803-806)
807 BEARDSLEY MARION S
808 REICH FRED W
809 OBEE FLOYD D
810 VACANT (APTS 810-812)
813 EALS HELEN M MRS
814 VACANT
815 SMITH JANET
816 VACANT (APTS 816-821)
901 VACANT (APTS 901-906)
907 MC HUGH SARAH
908 O'KEEFE ELIZ MRS
909 VACANT (APTS 909-910)
911 PAULSON HELENE MRS ●
912 NELSON MARY C MRS ● 236-8031
913 VACANT (APTS 913-921)
1001 VACANT (APTS 1001-1006)
1007 BRONOUGH BERNICE P ●
1008 BARDENHEWER HENRIETTA
1009 NO RETURN
1010 KRAUT JOSEPHINE
1011 VACANT (APTS 1011-1012)
1013 SAUZE WALTER J
1014 VACANT
1015 VACANT (APTS 1015-1021)
1101 VACANT (APTS 1101-1102)
1103 DEZELL CAMILLA Y MRS
1104 VACANT (APTS 1104-1106)
1107 GRIESSLER FLORENCE
1108 VACANT
1109 VACANT
1110 ROOS MARY
1111 MILLER JOSEPH J ●
1112 MAC DONALD TILLIE A MRS
1113 ELISURE MARGT MRS 235-1512
1114 VACANT (APTS 1114 THRU 1121)
1201 VACANT
1202 VACANT
1203 VACANT (APTS 1203-1206)
1207 GRANBERG WEINA
1208 SKELLY BERTHA T
1209 VACANT (APTS 1209-1214)
1215 SMITH MARY H MRS
1216 VACANT (APTS 1216-1221)
1401 VACANT (APTS 1401-1410)
1411 WOODRUFF RUSSELL K ●
1412 WOLFF ANDRE J
1413 NELSON IRENE H MRS
1414 NO RETURN
1415 VACANT
1416 VACANT (APTS 1416-1421)
1501 VACANT (APTS 1501-1506)
1507 BEIMA JOHN
1508 CUACK ELSIE F
1509 VACANT
1510 DERAGISCH MARTIN J
1511 MAYER EVA R MRS ●
1512 VACANT (APTS 1512-1521)
1601 VACANT (APTS 1601-1607)
1608 LEEP AGNES C MRS ●
1609 VACANT
1610 VACANT
1611 SMART J R
1612 VACANT (APTS 1612-1621)
1701 VACANT (APTS 1701-1704)
1705 MUNDT ESTHER D MRS ●
1706 IVORY ELNORA M MRS
1707 VACANT
1709 WOLFER HENRIETTA B ●
1710 BLUME L CLARE
1711 VACANT (APTS 1711-1714)
1715 MARSHALL EMILY L ●
1716 VACANT (APTS 1716-1721)
STREET CONTINUED
1520 VACANT
---NE WEIDLER ST INTERSECTS
1609 PURVIS CHRIS SERVICE SHOP AUTO TRUCK REPR 287-7825
1627 WESTERN MAINTENANCE CO PAINTING CONTRS 281-5774

68
---ZIP CODE 97212
---NE BROADWAY ST INTERSECTS
1712 GEORGE JIM 281-1690
1713 VACANT
1732 COAST MIRROR CO MFRS 287-1236
---NE SCHUYLER ST INTERSECTS
1800 NESTELLE'S INC CHEM MFG 281-1273
1805 MC PHERSON FURNACE & SUPPLY CO WHOL 287-1281
1821 HALE LOUIE A
1823 JOHNSON THOS ● 282-2791
1833 AUSTIN HENRY
BENJAMIN WILLIE B 284-4822
---N E HANCOCK ST INTERSECTS

921
2D AV NW -FROM 201 W BURNSIDE NORTH

---ZIP CODE 97209
9 VACANT
12 VACANT
15 VACANT
20 VACANT
23 POMONA HOTEL 227-8065
ITOYAMA YUKIE MRS
26 PHILIP HOTEL 228-8030
BARBER ERWIN
27 BURNSIDE SERVICE CENTER EMP AGCY 224-4128
29 VACANT
31 VACANT
33 NEW SLAVIC TAVERN 227-8888
---NW COUCH ST INTERSECTS
101 VACANT
110 OREGON LEATHER CO INC 228-4105
115 VACANT
121 VACANT
125 VACANT
139 OLD TOWN EMPORIUM THE (SKIDMORE ENTERPRISES) GIFT SHOP 222-9343
---NW DAVIS ST INTERSECTS
201 VACANT
205 VACANT
211 VACANT
217 CUCKOO'S NEST THE TAVERN 227-6278
---NW EVERETT ST INTERSECTS
311 NORTHWEST NATURAL GAS CO (GARAGE) 226-4211
---NW FLANDERS ST INTERSECTS
---NW GLISAN ST INTERSECTS

176
2D AV SE -FROM 201 E BURNSIDE ST SOUTH

---ZIP CODE 97214
---SE ASH ST INTERSECTS
224 SHLEIFER FURNITURE WHSE (STGE)
240 OREGON MAID INC WHOL MEAT 233-7676
---SE PINE ST INTERSECTS
304 ASSOCIATED BUDGET SALES FINANCE CO 234-9539
ASSOCIATED TIRE CENTER INC 234-5295
ASSOCIATED RECAP INC 234-5295
314 VACANT
---SE OAK ST INTERSECTS
---SE STARK ST INTERSECTS
---SE WASHINGTON ST INTERSECTS
---SE ALDER ST INTERSECTS

236
---SE MORRISON ST INTERSECTS
---SE BELMONT ST INTERSECTS
909 MALTBY CO THE (WHSE)
---SE YAMHILL ST INTERSECTS
1020 NORTHRUP KING & CO (BR) WHOL SEED 234-7257
---SE TAYLOR ST INTERSECTS
---SE SALMON ST INTERSECTS
---SE MAIN ST INTERSECTS
---SE MADISON ST INTERSECTS

902
2D AV SW -FROM 201 W BURNSIDE ST SOUTH

---ZIP CODE 97204
9 HOLM HOTEL 228-1427
MC CLURE RALPH
15 WESTERN ROOMS LODGINGS 227-8866
19 ROCK OF AGES RESCUE MISSION 228-3985
27 CHOCOLATE MOOSE RESTR 227-8296
30 SALVATION ARMY CHAPEL
---SW ANKENY ST INTERSECTS
50 CIVIC PARKING 223-2135
58 BISTRO THE RESTR 224-3643
61 FIELD SERVICE CO TRANS CONSULTANTS 222-2432
66 VACANT
71 MANNING PACKING & SUPPLY CO INC 228-9696
---SW ASH ST INTERSECTS
104 HOLLINGSWORTH J Y CO DUPLICATING 223-8181
112 CHOWN ELECTRIC SUPPLY CO 226-7121
118 CHOWN ELEC SUP CO (STGE)
126 SPAGHETTI FACTORY THE RESTR 224-5375
133 DIMITRE ELECTRIC CO CONTRS 226-6416
---SW PINE ST INTERSECTS
230 RUB-A-DUB CAR WASH 224-0127
---SW OAK ST INTERSECTS

911
---SW OAK ST INTERSECTS
321 K & M PARKING LOT 223-2283
326 PORTLAND AUTO PARKING 223-8855
---SW STARK ST INTERSECTS
400 VACANT
408 GOVERNOR BUILDING 228-7983
LOBBY GOVERNOR'S SMOKE SHOP
ROOMS
200 MARINE ENGINEERS BENEFICIAL ASSN 228-2009
MARINE ENGINEERS BENEFICIAL ASSN (VACATION FUND) 228-2009
203 T MARK PUBLICATIONS
205 VACANT
206 VACANT
214 PERKINS GLENN W GENL INS 228-8329
215 STINE WM & CO MFRS REP 227-7893
216 VACANT
218 PRINTING PRESSMEN'S UNION LOCAL NO 43 227-0285
220 VACANT (220 THRU 227)
228 KENSINGER WM G WRTR
229 VACANT
231 VACANT
301 VACANT
302 VACANT
303 VACANT (303 THRU 307)
308 FROST LEONARD MFRS REP 227-4945
309 VACANT
310 VACANT
316 NATIONAL SILVER CO MFG REP 227-2880
317 GOVERNOR BUILDING (OFC) 228-7983
320 GENEALOGICAL FORUM OF PORTLAND (LIBRARY) 227-2398
325 VACANT
326 VACANT
328 PRONTO SALES PLAYGROUNDS EQUIP 228-2070
331-419 VACANT
420 HECHT JACK & ASSOCIATES MFRS AGTS 223-9743
424 VACANT (424 THUR 428)
429 JESSEN & PETTERSON INC MFG REP KITCHEN WARES 222-2832
431-507 VACANT
510 RAINBOW SALES AGENCY MFRS AGT 224-7508
515 MACK TED CO MFRS AGTS 228-4255
515 OLYMPIC SALES CO MFRS AGTS 228-4255
517 VACANT
518 VACANT
519 BECK MORRIS A MFRS REP
520 VACANT
527 VACANT
528 VACANT
529 VACANT
531 VACANT
532 VACANT
STREET CONTINUED
409 BENSON & BENSON LWYRS 228-1761
412 POMEGRANATE CIRCUS WOMENS CLO RETO
414 THORPE DRAPERIES 228-7944
415 PACIFIC STATIONERY CO MFRS 224-9100
418 VACANT
431 GEE HOW OAK TIN ASSN
---SW WASHINGTON ST INTERSECTS
434 CITY CENTER PARKING INC 223-0741
---SW MORRISON ST INTERSECTS
530 CITY CENTER PARKING INC 223-4266
---SW ALDER ST INTERSECTS
604 DAHL & PENNE RESTR 228-7469
610 MONTANA ASSAY OFFICE JWLRS SUPS 222-3211
614 TONY'S SMOKE SHOP 227-9265
618 ROSINI'S QUALITY PRODUCTS WINES 223-5279
628 BARNEY'S PARKING

914
---SW MORRISON AV INTERSECTS
710 LINDSAY BUILDING
ROOMS
100 PORT OF PORTLAND THE (ADMN OFC) 224-4260
210 CAUFIELD GATEWOOD & KEARNS ACCTS 226-3914
400 NORTHWEST REGIONAL EDUCATIONAL LABORATORY 224-3650
500 HERSHISER & MITCHELL LWYRS 227-2401
504 PORT OF PORTLAND (BOARD RM)
510 BANKERS LIFE CO DES MOINES IOWA 228-7256
---STREET CONTINUED
711 MOHAWK BUILDING PARKING LOT 224-1344
722 SOUTHWEST FURNITURE & APPLIANCE CO 227-2491
728 LAUREL HOTEL 228-8068
732 J K GROCERY CO 223-1523
733 VACANT
738 HANNA'S TAVERN 228-9993
---SW YAMHILL ST INTERSECTS
817 LIPPMAN CO THE CARNIVAL SUPS 222-2271
827 BERNSTEIN BROS WHOL PAPER 227-1418
828 APCOA PARKING 227-2989
831 HACHIE ROOMS LODGINGS TACHIBANA KENJI 228-1884
833 CAYE'S LUGGAGE 227-4322
---SW TAYLOR INTERSECTS
900 APCOA PARKING 227-2989
917 LANDRY'S COMMERCIAL FURNISHINGS WHOL 228-5125
921 BARNEY'S PARKING 228-8910
922 OREGON SIGN & NEON CORP 223-5177
---SW SALMON ST INTERSECTS
1010 RAM PRINTING CO 224-6316
1014 LENSKE REUBEN G LWYR 222-1737
MANIFOLD BUSINESS & INVESTMENT INC 222-1737
TRIWAY INVESTMENT CO 222-1737
1022 KENNELWORTH HOTEL LODGINGS 223-4434
YOSHIHARA CHIYOKO MRS ● 223-4434
1024 MILLER BARBER & BEAUTY SUPPLY CO 228-7521
1030 VACANT
1040 GARMENT CORP OF AMERICA GARMENTS WHOL 224-0174

925
---SW MAIN ST INTERSECTS
1110 MAIN STREET GARAGE INC AUTO REPR 227-2513
1119 SWISS TAILORS & CLEANERS INC
1122 LINDQUIST HOTEL LODGINGS 227-6339
1123 OREGON SIGN & NEON (WHSE)
1124 EBISU FISH MARKET & GROCERY 227-4222
1126 VACANT
---SW MADISON ST INTERSECTS
1209 VACANT
---ZIP CODE 97201
---SW JEFFERSON ST INTERSECTS
1336 BOYD COFFEE CO WHOL 226-3811

157
---S W COLUMBIA ST INTERSECTS
1425 FURNITURE WORKERS LOCAL NO 3182 223-5634
---S W CLAY ST INTERSECTS
---S W MARKET ST INTERSECTS

159
---SW LINCOLN ST INTERSECTS
---SW ARTHUR ST INTERSECTS
2705 KOENEKE PERRY M 228-8817
ROWAN TIMOTHY 288-5476
2717 APARTMENTS
1 WEINSTEIN JACOB JR ●
2 RUHL PETER J
3 VANEBO MICHL APT MGR
4 HAUSER JAMES W 228-3070
2721 SCHOENBERG LEWIS 228-2472
2723 VACANT
2724 MARX LAWRENCE A ● 222-6590
2726 RUBENSTEIN MEYER H ● 223-8756
2727 BOULDUC JOHN K
2731 SOMERVILLE ORMOND 228-5522
2734 THIBERT ERNEST J ● 222-3066
2736 VACANT
2737 BUSH JOE
2738 VACANT
2740 VACANT
---SW MEADE ST INTERSECTS
2822 NO RETURN
2826 KORNBERG SARAH MRS ● 228-9764
2839 VACANT

175
---SW HOOKER ST INTERSECTS
2906 SINGER HARRY ● 228-4096
2909 CITY PARK BUR-ART CENTER 228-4911
2922 VACANT
2930 KNECHT HENRY ●
2938 CICARELLI MAE MRS ● 225-6957
---SW PORTER ST INTERSECTS
3030 NEIGHBORHOOD HOUSE UNITED GOOD NEIGHBOR AGCY 226-3251
3037 JUNIOR MUSEUM 227-1505
CRAIG ROD 222-5526
---SW WOODS ST INTERSECTS
3105 GREENWOOD GEO I 222-7263
3115 STONE WALTER L 228-2403
3121 VAN DE MARR KEN
3122 GRAY ESTHER
3124 THOMPSON MYRTLE J MRS ● 228-7928
3125 WINER ISADOR ● 228-8893
3132 CREAL GERTRUDE E MRS ● 223-8462
3133 GRAY LONZO
3138 MITCHELL J L ● 223-3639
---SW GROVER ST INTERSECTS
3242 A B C TRANSFER & DELIVERY INC 228-3888
APT'S PARCEL SERVICE DEL SERV 227-4092
---SW GIBBS ST INTERSECTS

203
---ZIP CODE 97219
---SW FLORIDA INTERSECTS
6834 KAISER L H 244-3910
---SW CALIFORNIA ST INTERSECTS
6920 COUSINS RICHD C 244-9167
6923 STRONG ARCHIE K ● 244-1488
6924 VACANT
6926 WILLIAMS HELEN M ● 244-4562
7000 FRASER JAMES W ● 244-7000
7021 JOHNSTON DAVID A ● 244-4918
7030 VANDERVOLK ANTON 246-9698
7037 REYNOLDS MARIE E MRS ● 244-4022
7040 HOFELDT FRED ●
---SW NEVADA ST INTERSECTS
7127 SILSBY KATH B ● 244-1818

HA
SCHA
AND
CLO
HICKEY-F
CLO
CHURCH
ARROW
PENDL
ROBES AN
FLORSHEI
ROSE
Portl
60
SW Alde
Pho
226-
an
Lloyd
Pho
287-
2148 NE Union Avenue
MECHANICAL CONTRACTORS—POWER AND INDUSTRIAL PIPING
COMMERCIAL PLUMBING AND HEATING
AUTOMATIC FIRE SPRINKLER SYSTEMS
Phone 281-1112

TP	Adjoining	Source
-	✓	R.L.Polk Co.

SE 2nd Ave 1965

1ST AV SW--CONTD
---SW MORRISON INTERSECTS
728 WESTERN PICTURE FRAME CO 228-4440
732 VACANT
735 ACE TRADING STORE MDSE USED 222-2036
736 VACANT
---SW YAMHILL INTERSECTS
814 FLYNN'S OFFICE SUPPLIES CO OFC SUPS 228-7489
824 SHARFF & SON FURN DLR RET 228-4384
830 DAYTON HOTEL 227-8162
KAWASAKI KUSUNO MRS ● 222-4564
837 GOODWILL INDUSTRIES OF OREGON INC USED MDSE 227-9889
838 VACANT
---SW TAYLOR INTERSECTS
900 VACANT
901 A-BALL TRADING POST USED GENL MDSE 228-0026
905 BRENNER BEN WHOL GENL MDSE
924 ALLIED SAV-MOR 227-7065
927 BLACK HENRY & CO PAINTING CONTRS 223-9149
PAN AMERICAN WALL PAPER CO WHOL 223-9149
929 BLACK HENRY APARTMENTS
201 BLACK HENRY ● 223-9149
202A HAMILTON THOS JR
202B JULSON ISAAC
202C GOSS RICHD
204 HAERTEL EDW L
205 CLEAVE CLEO MRS
306 OLSON DAVID
308 VACANT
309 VACANT
310 MC GRAW FRED
311 VACANT
312 WUTHRICK OTTO
313 RIFACH RUDY
315 CLAYBERGER GEO
416 SHAFER JACK
417 GRAY ERNEST
418 GOLNICK EDW
419 VACANT
420 VACANT
421 STARR JOHN
422 GEISER JOE
423 VACANT
424 VACANT
425 VACANT
428 PUSHINSKI ROY
STREET CONTINUED
936 VACANT
939 OREGON SIGN & NEON CORP (GARAGE)
---SW SALMON INTERSECTS
1001 MARKET PARKING AUTO
1020 ABBOTT & LIND BUSINESS MACHS 222-1063
1021 TOURIST HOTEL 222-2811
1023 DIRECTOR NATE WOOLEN STORES CLO RET 228-2691
1028 GLAZER HOWARD L ARCHT 222-9491
1031 UNITED SHEET METAL WORKS 227-4623
1032 H & E MACHINERY (STGE)
1035 VACANT
1036 BERKSHIRE HOTEL 222-2144
SAKAMOTO GEO
1037 MAIN CAFE TAVERN 227-8242
1038 H & E MACHINERY & SUPPLY CO DLRS 223-7434

926

---SW MAIN INTERSECTS
1123 VACANT
1127 ROYAL POOL HALL
1129 MARYLAND HOTEL LODGINGS 222-4971
TAYLOR ORA
1133 VACANT
1139 VACANT
---SW MADISON INTERSECTS
1201 VACANT
1211 VACANT
1215 LIPSON EDW IMPORTER 227-9832
1217 FEVES FURNITURE USED 227-9832
1220 VACANT
1223 LA SALLE CAFE TAVERN
1225 VACANT
1227 VACANT
1229 SUGIMURA JAMES BARBER SHOP
1233 VACANT
1239 IRON MIKE'S PLACE USED CLO 227-8392
---SW JEFFERSON INTERSECTS
1300 VACANT
1302 VACANT
1306 VACANT
1308 NO RETURN
1310 BENCH ADVERTISING CO 223-2158
POSTERS ETCETERA SILK SCREEN PROCESSERS 223-2158

157

---SW COLUMBIA INTERSECTS
1400 PACIFIC FISH MARKET 228-4884
1408 BLAISDELL BEN SAW SHOP REPRS 228-4039
1412 ACME JUNK CO (STGE)
1416 CAL-ROOF WHOL INC (WHSE)
1420 NEWLAND HOTEL LODGINGS 228-4831
MILLER ALEX ● 228-4831
1422 JOSLYN PLUMBING & HEATING CO 227-4920
1424 ROSE HOTEL LODGINGS 228-1014
ROBERTS BILL 228-1014
1425 CRASE MACHINE SHOP 228-5484
1428 VACANT
1430 KING APARTMENTS LODGINGS 228-3207
1436 CORBETT CHARLES G USED MDSE
1438 GOLDIE'S STORE USED MDSE 222-7213
---SW CLAY INTERSECTS
1500 PORTLAND DIE & STAMPING CO INC 226-6236
1501 VACANT
1503 VACANT
1507 VACANT
1509 BOCKMAN & SON JUNK DLRS
1510 PORTLAND DIE & STAMPING CO INC (DIE SHOP & OFC)
1513 VACANT
1515 VACANT
1517 VACANT
1527 AIR FILTER SALES & SERVICE AIR CONDITIONING 228-8504
1536 MODEL INN TAVERN 227-8194
1538 CLINE GLASS CO INC 223-5713
---SW MARKET INTERSECTS
---SW MILL INTERSECTS
---SW MONTGOMERY INTERSECTS
---SW HARRISON INTERSECTS
1859 UNDER CONSTN
1866 AMERICAN LINEN SUPPLY CO 228-7591
---SW HALL INTERSECTS

159

---SW LINCOLN INTERSECTS
---SW GRANT INTERSECTS
---SW SHERMAN INTERSECTS
---SW SHERIDAN INTERSECTS
---SW ARTHUR INTERSECTS
2000 AETNA LIFE INSURANCE CO OF HARTFORD CONN 224-3300
I B M CORP BUSINESS MACHS SLS & SERV 224-1440
2510 ADDRESSOGRAPH-MULTIGRAPH CORP BUSINESS MACHS SLS & SERV 222-9373
VARITYPER CORP TYPESETTING MACHS COMPOSITION 222-9373
2701 GAS LIGHT TAVERN 227-8700
2707 A-1 TRADING CENTER USED MDSE 228-2495
2711 HEACOCK ELIJAH, 223-1574
2716 VACANT
2719 MELZER OSCAR ●
2721 RIDDLE ELZIE 228-9705
2724 MARIANI JAMES ● 228-2407
2725 WENELL OSCAR J 227-5713
2726 WEINER JRVING
2729 FERGUSON JESSE D
2732 MARIANO NICK V
2733 VACANT
2735 ADAMS DOROTHY M MRS 227-2904
2739 VACANT
2740 PISANO FLORENCE MRS ● 228-7878
---SW MEADE INTERSECTS
2803 FRANCIS EUG N ● 227-4915
2806 TEEPLE ROBT E
2815 WAXLER FANNIE MRS ● 228-4914
2818 ALLORI JOSEPH P 228-4780
2823 SCHULHAUS ALBERT ● 228-5938
2826 VACANT

175

---SW HOOKER INTERSECTS
2904 SENTRY AUTOMATIC SPRINKLER FIRE SYS 228-0803
URBAN PLUMBING & HEATING CO 228-3303
2905 ROHM JOAN K MRS 227-0278
2939 WILLAMETTE DISTRIBUTING CO WHOL LIQUORS 227-4184
2940 PILAND A J CO MFRS AGTS 223-7087
VALVE SUPPLY CO MFRS AGTS 222-4061
---SW PORTER INTERSECTS
3003 JACK'S GROCERY 227-8282
3004 SINGER MAX ● 228-5697
3005 LETCHER CHRIS 227-2165
3007 MELSON CLAUDE 223-1706
3009 VACANT
3015 RICE WINNIE MRS
3016 TOWNS CHRISTINE MRS 228-3031
3025 CITY BRASS FOUNDRY 222-9483
3033 FLORENDO LUIS P ● 222-4315
3037 PISOTCHI ROSE MRS 227-7029
---SW WOOD INTERSECTS
3103 BORMAN DAISY MRS 222-4678
3105 VACANT
3107 VACANT
3115 NYLANDER OSCAR ● 227-4031
3125 CHOQUETTE VERNON ● 223-0792
3131 WEST ROSELLA MRS
---SW GROVER INTERSECTS
3207 STENNO RIBBON & CARBON MANUFACTURING CO INC OFC SUPS 222-9153
3215 MARIANI NICHOLAS M 228-5542
3218 WHITE MURRAY
3225 DAHLMANN ALF ●
3228 BLACKNALL BETTY M MRS
3231 NO RETURN
3235 VACANT
3236 CLARK ERNESTINE
3237 WILLIS JAMES
3238 VACANT
---SW GIBBS INTERSECTS
3303 JAMES MARY MRS ● 228-3266
3307 VILAS THOS P ●
3311 SWANEY EDW W
3314 FRIENDLY CHAPEL
3319 BLACKNALL LILLY
3322 VACANT
3323 JONES MARY MRS 227-4806
3324 TROUT SUSAN
3333 COHEN TILLIE MRS
3334 BONNER HOWARD ● 227-1893
---SW WHITAKER INTERSECTS
3403 BRIGHT SAML T 223-6587
3404 CARPENTER MADGE A MRS ● 228-2526
3411 SMITH OLIVER E ● 228-2551
3418 GILL LOLA M MRS 228-5027
3419 STORMS CLAUDE
3422 GAUNTT FRED R ● 222-6038
3425 CHEHAK HENRIETTA MRS ● 228-2234
3430 RIPLEY ELLA M MRS ● 228-4628
3436 ANDERSON BEN A ● 223-7656
---SW CURRY INTERSECTS
3504 GAHR DONALD G
3510 O'DONELL MICHL 227-7183
3516 VANDERLINDE JERRY A PNTR CONTR 223-6891
3522 PRIMIANO ELIZ MRS ● 228-1238
---SW PENNOYER INTERSECTS
---SW BARBUR BLVD INTERSECTS
---SW LANE INTERSECTS
---SW ABERNETHY INTERSECTS
---SW THOMAS INTERSECTS

183

---SW MITCHELL INTERSECTS
5108 HEIDENRICH PLUMA C MRS ● 222-2294
5116 MOTTRAM DWAINE E 228-8791
5126 EMRY FRED N ● 228-1529
---SW BOUNDARY INTERSECTS

203

---SW IOWA INTERSECTS

207

---SW BARBUR BLVD INTERSECTS
---SW MILES INTERSECTS
---SW LOGAN INTERSECTS

47

1ST ST NW (LINNTON)-FROM NW 105TH AV NORTH TO NW ST HELENS RD

---NW 106TH AV INTERSECTS
10613 VACANT
---NW 107TH INTERSECTS

60

2D AV NE -FROM 201 E BURNSIDE NORTH

---NE GLISAN INTERSECTS
635 INTERNATIONAL HARVESTER CO (MOTOR TRUCK DIV) BE4-4341
---NE IRVING INTERSECTS
708 VACANT
722 VACANT
732 VACANT
736 VACANT
738 VACANT
---NE OREGON INTERSECTS
---NE PACIFIC INTERSECTS
925 ROBERTS MOTOR CO (WHSE)
---NE HOLLADAY INTERSECTS
1016 VACANT
---NE HASSALO INTERSECTS

62

---NE MULTNOMAH INTERSECTS
1216 WILLIAMS ROBT B JR ●
---E WASCO INTERSECTS
1306 WEAR PREVENTION ALLOY CONTRS SUP 234-8655
1318 RENTIE LILLIAN C MRS
1320 BAKER LILLIAN MRS
1326 NO RETURN
1328 VACANT
1332 VACANT.
1336 VACANT
1338 HELMS CLARENCE
---NE CLACKAMAS INTERSECTS
---NE HALSEY INTERSECTS
1520 COPELAND WM H REAL EST
---NE WEIDLER INTERSECTS
1609 PURVIS CHRIS SERVICE SHOP AUTO TRUCK REPR 287-7825
1627 WESTERN MAINTENANCE CO PAINTING CONTRS 281-5774

68

---NE BROADWAY INTERSECTS
1712 GEORGE JIM 281-1690
1713 HOWE MARY E
1732 COAST MIRROR CO MFRS 287-1236
---NE SCHUYLER INTERSECTS
1800 NESTELLE'S INC MFR CHEM 281-1273
1805 MC PHERSON FURNACE & SUPPLY CO WHOL 287-1281
1821 ROPER WILBERT 282-0751
1823 JOHNSON THOS ● AT2-2791
1833 KIMBROUGH WARREN C CARP
---E HANCOCK INTERSECTS

921

2D AV NW -FROM 201 W BURNSIDE NORTH

9 NUMBER NINE CLEANING & LAUNDRY
12 VACANT
15 VACANT
20 VACANT
23 POMONA HOTEL 227-8065
26 PHILIP HOTEL 228-8030
BARBER ERWIN
33 ANCHOR INN TAVERN 227-8744
---NW COUCH INTERSECTS
101 VACANT
110 OREGON LEATHER CO INC 228-4105
115 WESTERN FRUIT & PRODUCE CO WHOL 228-6635
121 VACANT
125 VACANT
131 VACANT
133 VACANT
134 MARTIN HOTEL 221-9197
139 VACANT
---NW DAVIS INTERSECTS
201 VACANT
207 VACANT
211 VACANT
217 VACANT
---NW EVERETT INTERSECTS
311 NORTHWEST NATURAL GAS CO (GARAGE) 226-4211
---NW FLANDERS INTERSECTS
---NW GLISAN INTERSECTS

176

2D AV SE -FROM 201 E BURNSIDE SOUTH

---SE PINE INTERSECTS
---SE ASH INTERSECTS
224 SAFEWAY STORES INC (COFFEE DEPT) 232-2457
240 DEL MONTE (WHSE)
---SE PINE INTERSECTS
304 O K BUDGET SALES FINANCE CO 234-5295
O K TIRE STORE INC 234-5295
O K TIRE & RUBBER CO 234-5295
PORTLAND O K PRODUCTION PLANT INC 234-5295
---SE OAK INTERSECTS
---SE STARK INTERSECTS
---SE WASHINGTON INTERSECTS
---SE ALDER INTERSECTS

236

---SE MORRISON INTERSECTS
---SE BELMONT INTERSECTS
---SE YAMHILL INTERSECTS
---SE TAYLOR INTERSECTS
909 MALTBY CO THE (WHSE) MFRS AGTS 235-8792
S T P SALES (DIV) MFRS AGTS 235-8792
---SE SALMON INTERSECTS
---SE MAIN INTERSECTS
---SE MADISON INTERSECTS

238

---SE HAWTHORNE BLVD INTERSECTS
---SE CLAY INTERSECTS
---SE MARKET INTERSECTS
1800 INMAN & CO INC MFR VET REMEDIES 234-6697
1808 KAISER REFACTORIES MFR BRICKS
1818 STOLL H J & SONS INC FEED WHOL 235-8946
---SE STEPHENS INTERSECTS

902

2D AV SW -FROM 201 W BURNSIDE SOUTH

9 HOLM HOTEL LODGINGS 228-1427
11 VACANT
15 WESTERN ROOMS LODGINGS 227-8866
19 ROCK OF AGES RESCUE MISSION 228-3985
27 NEW BARBER SHOP THE
---SW ANKENY INTERSECTS
50 CIVIC PARKING 223-2135
DAVIS AUTOMOTIVE AUTO REPRS 223-2135
51 VACANT
58 SALVAGE ENTERPRISES SLS DAMAGED MERCHANDISE 227-1944
61 VACANT
66 VACANT
71 MANNING PACKING & SUPPLY CO 228-9697
---SW ASH INTERSECTS
104 HOLLINGSWORTH J Y CO DUPLICATING 223-8181
112 CHOWN ELECTRIC SUPPLY CO 226-7121
133 DIMITRE ELECTRIC CO CONTRS 228-8329
---SW PINE INTERSECTS
230 RAPID CAR WASH INC 227-5461
---SW OAK INTERSECTS

911

---SW OAK INTERSECTS
300 VACANT
304 VACANT
306 VACANT
308 VACANT
312 VACANT
321 NO RETURN
326 G & M PARKING AUTO 227-8963
---SW STARK INTERSECTS
400 CITY RUBBER STAMP CO 228-7624
408 GOVERNOR BUILDING 228-7983
LOBBY GOVERNOR'S SMOKE SHOP ROOMS
200 HAGER GEO E CO MFRS AGTS
200 ROSELAND ROGER H CO INC MFRS AGTS
203 DE PAULMIER JEANNE AUTHOR 227-6847
204 VACANT
205 VACANT
206 OREGON BUSINESS MANAGERS INC FINANCIAL PROGRAMMING 227-1347
214 VACANT

TP	Adjoining	Source
-	✓	R. L. Polk Co. Publishers

SE 2nd Ave 1960

2D AV, NE—Contd
1410 Vacant
1420 Mason Cornelia Mrs ⓪ △ BE 5-1943
1426 Vacant
1436 Tsuboi Teruo ⓪ △ BE 2-1560
NE Halsey intersects
1523 Bird Robt jr ⓪ △ BE 5-1385
NE Weidler intersects
1614 Johnson John
68
NE Broadway intersects
1712 Tanner Calvin △ AT 4-1778
1713 Dominguez Gerald M
1732 Coast Mirror Co mfrs △ AT 7-1236
NE Schuyler intersects
1800 Nestelle's Inc mfg chemists △ AT 1-1273
1805 McPherson Furnace & Supply Co whol △ AT 7-1281
1821 McGee Clifton △ AT 8-2415
1823 Johnson Thos ⓪ △ AT 2-2791
1833 Deyampert Wallace ⓪ △ AT 4-8308
E Hancock intersects

3
2D AV, NW—From 201 W Burnside north
9 Number Nine Cln & Lndry △ CA 3-5820
12 Shoreline Food Lockers (ship dept)
15 Vacant
20 Shoreline Food Lockers △ CA 3-6043
23 Pomona Hotel lodgings △ CA 7-8065
26 Philip Hotel lodgings △ CA 8-8030
Barber Erwin
33 Jones Tavern △ CA 7-9918
NE Couch intersects
101 Crystal Tavern △ CA 7-9035
110 Oregon Leather Co Inc △ CA 8-4105
115 Vacant
134 Martin Hotel lodgings △ CA 8-5941
139 Vacant
NW Davis intersects
201 West Coast Orient Co importers △ CA 8-6720
207 Vacant
211 Glickman Reuben (ofc) △ CA 3-8328
215-17 Portland Mailing Bureau Inc (side entrance)
235 Vacant
NW Everett intersects
311 Northwest Natural Gas Co (garage) △ CA 7-7611
NW Flanders intersects
NW Glisan intersects

176
2D AV, SE—From 201 E Burnside south
SE Ankeny intersects
SE Ash intersects
224 Safeway Stores Inc (coffee dept) △ BE 2-2457
240 Safeway Stores Inc (milk dept) △ BE 4-8433
SE Pine intersects
SE Oak intersects
SE Stark intersects
SE Washington intersects
SE Alder intersects
236
SE Morrison intersects
SE Belmont intersects
SE Yamhill intersects
SE Taylor intersects
SE Salmon intersects
SE Main inetrsects
SE Madison intersects
238
SE Hawthorne blvd intersects
SE Clay intersects
SE Market intersects

1B-2
2D AV, SW — From 201 W Burnside south
9 Holm Hotel lodgings △ CA 8-1427
11 Vacant
15 Western Rooms lodgings △ CA 7-8866
18 Radow Printing △ CA 7-1868
19-21 Rock of Ages Rescue Mission
27 New Barber Shop The
30 Welding Apparatus & Repr Service △ CA 3-4864
SW Ankeny intersects
50 Civic Parking auto parking △ CA 2-7120
61 Vacant
66 Vacant
71 Manning Packing & Sup Co △ CA 8-9697
SW Ash intersects
104 Dietzgen Eug Co blue prints △ CA 8-7205
112 Chown Elec Sup Co △ CA 6-7121
115 Hasletine J E & Co Inc industrial sups △ CA 8-7511
133 Dimitre Elec Co contrs △ CA 8-8329
SW Pine intersects

230 Rapid Car Wash Inc △ CA 7-5461
1B-11
SW Oak intersects
300 Hochfeld Frank bail bonds △ CA 7-6529
Rosen Louis bail bonds △ CA 7-6529
304 Sun Sang Cafe △ CA 7-0355
306 Quun Sing Club social
308 Wo John Co genl mdse
312 Hoy Yin Kong Saw Club
321 Kadderly & Morton Inc auto parking △ CA 3-2283
326 G&M Parking auto parking △ CA 7-9863
SW Stark intersects
400 City Rubber Stamp Co △ CA 3-3186
408 **Governor Building** △ CA 8-7983
lobby Governor's Smoke Shop
Rooms:
200 Gilmore Wesley H archt △ CA 8-1756
Parks Donald B archt △ CA 8-1756
207 Imperial Collections Inc
212 Curtis Typing & Mimeographing Serv △ CA 2-1433
214 Asparro John D bail bonds △ CA 3-3353
215 Oregon Institute of Family Life consultant △ CA 6-6841
218 Printing Pressmen's Union Local No 43 △ CA 7-0285
220 Oregon Institute of Social Welfare △ CA 3-2995
National Social Security Clubs of Am Inc △ CA 3-2995
Social Security Clubs of Am Dept of Ore △ CA 3-2995
223 Veterans of World War No 1 USA (claim ofc) △ CA 3-2995
227 Vacant
228 Vacant
229 Holly Beauty Salon △ CA 7-8787
230 Vacant
231 Vacant
302 Saunders Laurice I pub sten △ CA 8-7983
303 Vacant
304 Vacant
305 Vacant
307 Communications Wkrs of America △ CA 2-1609
309 Willis Lyn free lance wrtr △ CA 3-9482
310 Vacant
311 Vacant
314 Vacant
315 Vacant
317 Governor Building (ofc) △ CA 8-7983
320 Oregon Termperance League △ CA 6-3544
Temprance Ins △ CA 6-3544
Oregon Council on Alcohol Problems △ CA 6-3544
325-27 Vacant
328 Pronto Sales handcraft sups △ CA 8-2070
331 Vacant
332 Vacant
403 Vacant
405 Vacant
406 Vacant
407 Volunteers for Constitutional Government △ CA 3-7655
408 Vacant
411 Vacant
414 Marine Engs Beneficial Assn No 41 △ CA 8-2009
418 Hall Clarence A archt
419 Krueger Chester A & Assocs mfrs agts △ CA 2-6163
420 Vacant
426 Vacant
429 Democratic Party of Oregon △ CA 8-6554
430 State Wide Inv Co △ CA 7-6094
512 Lutheran Welfare Assn of Oregon △ CA 6-2943
517 Cole Ernest lwyr △ CA 8-4464
518 Kaufman Leonard jr mfrs agt
519 Evergreen Sls Co mfrs agts △ CA 2-4160
520 Chichester & Co mfrs agts △ CA 2-4160
524 Omnia Importers
527-28 Muscular Dystrophy Assn △ CA 3-4551
529 Brotherhood of Ry Clks (Union Pac System) △ CA 8-1510
Grand Lodge Brotherhood of Ry Clks
Northern Pacific Terminal Co of Ore lab org △ CA 8-1510
531 Woodlee-Jones Co mfrs agts △ CA 2-4160
Street continued
409 Tenet Mfgc Co △ CA 8-0596
412 Flynns Ofc Sups Co △ CA 8-7489
415 Pacific Stationery Co △ CA 2-4221
421 Vacant
425 Miller Jacob Barber & Beauty Supply Co △ AC 8-6771
427 Smith Wall Paper House △ CA 8-4810
431 Gee How Oak Tin Assn
434 Pac Pub Parking △ CA 3-0741
SW Washington intersects

530 Morrison Bridge Auto Parking △ CA 7-6094
SW Alder intersects
604 Dahl & Penne restr △ CA 8-2937
610 Montana Assay Office jwlrs sups △ CA 2-3211
Mead and Assocs mfrs agts △ CA 2-9994
614 Tony's Smoke Shop cigars △ CA 7-9265
618 Rosini's Quality Products wines △ CA 3-5279
1B-14
SW Morrison intersects
702 Nick's Second Avenue Barber Shop
706 Dickey Drug Co △ CA 8-2668
714 Vacant
721 Wunn Don Musicial Instruments
722 Novelty Land △ CA 2-7304
726 Faleide's Barber Shop
728 Laurel Hotel △ CA 8-8068
Williams Wm E
732 J K Gro Co △ CA 3-1523
738 Hanna's Tavern △ CA 8-1711
SW Yamhill intersects
813 Director Furn Co (del entr)
817 Lippman Co The Carnival sups △ CA 8-3974
827 Bernstein Bros whol paper and tobacco △ CA 7-1418
828 Kadderly & Morton Inc (br) auto parking
831 Hachie Rooms lodgings
Tachibana Joe S △ CA 8-1884
833 Vacant
SW Taylor intersects
990 Kadderly & Morton Inc gas sta △ CA 7-2989
917 Northwest Furn Travelers △ CA 2-3281
Retail Furn Assn of Oregon △ CA 2-3281
922 Oregon Sign & Neon Corp △ CA 3-5177
938 Pittsburgh Plate Glass Co paint △ CA 3-7285
939 Market Parking auto
SW Salmon intersects
1010 Dutch Boy Paint Store (br) △ CA 8-7959
1014 Victor-McCaskey Cash Registers △ C 3-1521
1018 Hammond Thorne W cash registers △ CA 3-1521
Williams C C Register Co cash registers △ CA 3-1521
1022 Kennilworth Hotel lodgings △ CA 2-1458
Nabeshima Tooyjiro
1025 Second Avenue Parking auto
1028 Forecaester Mfg Co raincoats △ CA 7-5932
1030 Shedrain Umbrella Co mfrs △ CA 7-1487
1035 New Market Garage auto reprs △ CA 7-4535
1040 Vacant
1B-25
SW Main intersects
1110 Main Street Garage Inc reprs △ CA 7-2513
1119 Simplex Time Recorder Co (br) △ CA 7-7340
1122 Lindquist Hotel lodgings △ CA 7-8339
1123 Vacant
1124 Vacant
1126 Vacant
1129 Vacant
1130 Modern Barber College (side entrance)
SE Madison intersects
1209 Vacant
1211 Wynkoop Bros Co sht mtl wkrs △ CA 8-0909
1214-16 Rummage Sale Center △ CA 3-6818
1215 Vacant
1226 Crosetti Bros Inc bldg mtce △ CA 6-2608
SW Jefferson intersects
1336 Boyd Coffee Co whol △ CA 6-3811
157
SW Columbia intersects
1415 Oregon Lndry & Dry Clns (side entr)
1424 Vacant
1426 Lefler Enterprises Inc trampoline mfrs △ CA 3-4957
1432 Vacant
1440 Vacant
SW Clay intersects
1526 **Midway Apartments lodgings**
1526 Patereau Ormond △ CA 8-1934
1532 **Raymond Apartments** (side entrance)
SW Market intersects
1604 Fabian Dominick ⓪
1618 New Jack J ⓪ △ CA 2-4389
SW Mill intersects
1716 Portland Roofing & Waterproofing Co △ CA 7-3123
1730 **Carolyn Apartments** lodgings △ CA 2-2789
Saito Haiko Mrs △CA 2-2789
SW Montgomery intersects
1835 Teutschman Albert ⓪ △ CA 2-6704
SW Harrison intersects
1854 Stead Lottie A

1855 Adamson Lydia Mrs △ CA 3-0153
Walters Danny D Mrs
1864 Vacant
1868 Vacant
1874 Vacant
1885 Du Vall Marie Mrs △ CA 8-3296
SW Hall intersects
1904 Vacant
1907 Wood John J ⓪
1917 Vacant
1927 Lassell Myrtle Mrs
1928 Norton Lillie Mrs
1930 Ogenthal Geo
1934 Edwards Irma △ CA 3-9086
1936 Vacant
1938 Vacant
1940 Howell Wm I
1941 Vacant
1950 Vacant
1951 Vacant
2001 Adams LeRoy W
2003 Wilson Claude F △ CA 3-6959
2009 Weicuss Richd ⓪ △ CA 8-3836
2011 Rosenthal Jennie Mrs △ CA 8-5879
2013 Herman Clara C ⓪ △ CA 8-4764
2017 Jackson Andrew C △ CA 3-5882
2024 Bradley Earl E
2026 Ferdig Everett W △ CA 8-4980
2027 Bennett Sarah Mrs ⓪ △ CA 8-1036
2039 Vacant
159
SW Lincoln intersects
2101 Lighhouse Fish & Oyster Co whol △ CA 8-7274
Oller's Retail Fish Market △ CA 2-4335
2123 Nehalem Land Co mtce shop △ CA 7-2364
SW Grant intersects
2211 Klonoff Sophie Mrs ⓪
2212 Singer Hannah Mrs ⓪ △ CA 8-2716
2216 Duncan Earl
2219 Holmes Helen C Mrs △ CA 7-5247
2222 Maus Solomon junk dlr ⓪ △ CA 8-0775
2232 Vacant
2236 Vacant
SW Sherman intersects
2301 Vacant
2308 Laisure Lee Mrs
2311 Sinclair Jas C ⓪
2316 Lebenzon Benj ⓪ △ CA 7-4830
White Wm G
2319 Vacant
2320 Vacant
2322 Vacant
2324 Vacant
2326 Vacant
2328 Vacant
2329 Casey Robt
2330 Vacant
2334 Scibetta Sam △ CA 7-3934
2336 Vacant
2338 Vacant
2340 Underwood Mary E Mrs
SW Caruthers intersects
2405 Vacant
2415 DeMardco Lawrence J ⓪ △ CA 8-5487
2422 Rocco Nicola ⓪
2423 Fontana Enrico H ⓪ △ CA 8-5796
2428 Vacant
2433 Gaudio Anthony ⓪ △ CA 8-0009
2439 Paino Jos J ⓪ △ CA 2-7389
SW Sheridan intersects
2500 MtHood Squirt Beverage Co △ CA 8-2823
2515 Shaw Illinois
2531 Rose City Ironcraft Shop Inc ornamental △ CA 3-6436
2541 Donnelly Harry M furn repr △ CA 3-7855
2630 Corkum C M Co Inc genl contrs △ CA 7-3481
SW Arthur intersects
2705 McKnight Robt L △ CA 3-0561
Toliver Opal M Mrs
2707 Towns Jake ⓪ △ CA 8-3031
1 Weinstein Jacob jr ⓪ △ CA 8-5602
2 Irwin M M
3 Stockinger Robt J
4 Varela Joseph
Street continued
2721 Iyndellin Doris C Mrs △ CA 8-9882
2723 Creech Merl T
2724 Steinberg Rose M ⓪ △ CA 2-6590
2726 Rubenstein Meyer H ⓪ △ CA 3-8756
2729 Stoner F A
2731 Smith Fred △ CA 3-1857
2734 Thiebert Ernest J ⓪ △ CA 2-3066
2736 Krieger Henry
2737 Bayly Bob F △ CA 2-4441
Moo Tenny △ CA 2-6533
2738 Hayden Bennie E
2740 Slingerlan Sidney
SW Meade intersects
2822 Thompson Marvel O
2826 Kornberg Sarah Mrs ⓪ △ CA 8-9764
Kornberg Dorothy mus tchr △ CA 8-9764
2839 Diamond D Corp genl contr △ CA 3-7325

UNITED ADJUSTERS Inc. Collection Specialists RETAIL and WHOLESALE ACCOUNTS CApitol 2-9347 LICENSED BY AND BONDED TO STATE OF OREGON Third Floor, American Bank Bldg.

TP	Adjoining	Source
-	✓	R. L. Polk Co. Publishers

SE 2nd Ave 1955

Tel. CAPITOL 9931 | "Oregon's Oldest Title Company" | Tel. FILMORE 7489

1ST AV SW—Contd
2503 Davis Willis T Δ BR 7092
Landegraff Anna E
2507 Vacant
2508-16 Frank Staty & Prtg Co (shop)
2513 Portland Kosher Mkt meats
Δ AT 5621
2515 Vacant
2517 **Southern Hotel Apartments**
Δ BR 9945
Richey Kate Mrs mgr
2519 Tammen Novelty Co vending
machs Δ AT 6719
2521 Vacant
2546 Vacant
SW Arthur intersects
2605 Weed Control Serv Δ CA 9893
2701 John's Tavern Inc Δ BR 9016
2707 J & T Gro Δ AT 9085
2711 Heacock E W Δ Mrs Δ BE 1574
2716 Schnitzer Bertha Mrs ◎
Δ AT 3869
2719 Melzer Sophie Mrs ◎
2721 Andarda Betty Mrs
2724 Campagno Nick ◎
2725 Vacant
2726 Weiner Jean Mrs ◎
2732 Galvez Julain F ◎ Δ AT 5069
2733 Western Automatic Music Co
vending machs Δ TA 3201
2735 Brummund Walter H
2739 West Side Clnrs & Dyers
Δ BR 9618
2740 Pisano Pedro ◎ Δ AT 7878
SW Meade intersects
2803 Frederick Patk J ◎
2806 Krahn Richd W Δ AT 7852
2807 Fenwick Warren A ◎ Δ AT 9758
2815 Wexler Philip ◎ Δ AT 4914
2818 Vacant
2823 Vacant
2824 Wright Jack Mrs Δ CA 6906
2825 Schulhaus Albert ◎ Δ AT 5938
2826 Calof Theo ◎ Δ AT 0543
2835 Vacant
2837 Vacant
175
SW Hooker intersects
2904 Urban Plmbg & Htg Co
Δ AT 0251
2905 Amero Jas L ◎ Δ BR 3398
2939 Willamette Distributing Co whol
liquors Δ AT 3695
SW Porter intersects
3003 Jack's Gro Δ BR 8282
3004 Singer Max Δ AT 5697
3005 Wage Viola Mrs
3007 Pearson Mattias Δ AT 7787
3009 Vacant
3015 Ford Lawson H
3016 Levinson Louis ◎ Δ AT 2265
3025 City Brass Fdy Δ AT 2578
3027 Beard Frances A Mrs
3033 Florendo Louis P ◎ Δ CA 4315
SW Woods intersects
3103 Dorman Daisy R Mrs
3105 Roller Harold S
3107 Penner Jos Δ BE 1049
3115 Nylander Oscar ◎ Δ BR 4031
3125 Yozolino Saml ◎ Δ AT 3788
3131 Georgeson Raymond M ◎
Δ CA 3150
SW Grover intersects
3207 Stenno Ribbon & Carbon Mfg
Co Δ AT 1764
3215 Mariani Jos ◎
3218 Coloma Artemio F ◎
Δ AT 9807
3225 Dahlmann Alf ◎
3228 Shepherd Lee ◎ Δ AT 4250
3232 Vacant
3235 Vacant
3236 Vacant
3237 Honore Frank
3238 Vacant
3239 Vacant
SW Gibbs intersects
3303 Jackson Ward ◎ Δ AT 3266
3307 Vilas Thos P ◎
3311 Russell Rose Mrs ◎ Δ AT 2606
3314 Fourth Presbyterian Ch
3319 Jones Mary Mrs
3322 Booi Alf G Δ AT 0657
3323 Brown Cole D
3324 Vacant
3333 Cohn Nathan L Δ AT 1610
3334 Shafer Ruth M Mrs Δ AT 3529
SW Whitaker intersects
3403 Camp Arth jr Δ CA 3394
3404 Carpenter Madge A Mrs ◎
Δ AT 2526
3411 Smith Oliver E
3418 Abero Lorito ◎ Δ CA 5148
3419 Lind Jennie L Mrs Δ AT 1824
3422 Gauntt Fred Δ CA 6038
Gauntt Robt D ◎
3425 Chehak Henrietta Mrs ◎
Δ AT 2234
3430 Ripley Ella M Mrs ◎
Δ CA 4582
3436 Eberhart Jim C Δ AT 0464
SW Curry intersects
3503 Lanegraff Anna Mrs Δ BR 2920
3504 Ackerman Rosa F Mrs
Δ AT 1660
3510 Wilson Allen R
3516 Goulet Ralph E Δ BR 7914
3538 Grable Mae P Mrs ◎
Δ AT 9803
3522 Primiano Eliz Mrs ◎
Δ AT 1238
183
SW Pennoyer intersects
SW Barbur blvd intersects
SW Lane intersects
SW Condor av begins
SW Seymour intersects
Unopened to SW Boundary
5105 Williams Helen M ◎ Δ AT 0072
5108 Heidenrick Pluma Mrs ◎
Δ CA 2294
5126 Grandquist Edna M Mrs ◎
5129 Weigant Casper ◎ Δ BR 7023
SW Mitchell intersects
5201 Jackson Ruth Δ CA 4345
5215 Starkey Bruce L ◎ Δ AT 6824
5225 Groce Frank W ◎
5225 Watson Pearl Mrs Δ BE 9625

203
SW Nevada intersects

47
2D, NW (Linnton) — From NW 105th av North 2 west of NW StHelen's rd
10505 Parish Robt A jr ◎ Δ UN 4750
10515 Camarra Aug ◎ Δ UN 3147
10525 Praegitzer Albert ◎ Δ UN 4692
10537 Noble Howard A ◎ Δ UN 2500
10547 Glad Eliz B Mrs ◎ Δ UN 0994
NW 106th av intersects
10615 Boero Fred B ◎ Δ UN 0327
49
NW 108th av begins
10807 Napoleon Diamond ◎
Δ UN 2338
10935 Baldassarre Wm V ◎
Δ UN 4783
NW 110th av intersects
11022 Vacant
11028 Ziemer Lovell G ◎ Δ UN 0080

60
2D AV, NE — From 201 E Burnside
NE Glisan intersects
635 International Harvester Co
(motor truck div) Δ FI 4341
708 Ross J J Mill Furnishing Co
The Δ EA 2197
722 Hoss Pearl Mrs ◎
732 Hemmerling Hildegard Mrs ◎
Δ VE 7106
736 Farell Thos ◎
738 Niedenthal Kath T Mrs
NE Oregon intersects
NE Pacific intersects
925 Goodman's Salvage junk dlr
NE Holladay intersects
1016 Vacant
NE Hassalo intersects
1117 Seidmore Winifred B Mrs ◎
Δ EM 8617
1121 Morgan Willie L
1123 Walker Alma Mrs
1125 Thompson Robt Δ VE 5626
1127 Thompson Tellious Δ EM 6843
1132 Holladay Park Hosp Δ PI 5011
62
NE Multnomah intersects
1202 Thompson Chas D Δ EA 2428
1204 Vacant
1206 Bennett Jennie Mrs
1208 Fabrycki Harry ◎ Δ VE 3369
1216 Williams Robt B jr ◎
NE Wasco intersects
1306 Anderson Herman H ◎
Δ EM 0525
1307 Brooks Jas O Δ VE 0389
1318 Creal Roosevelt
1319 Williams Johnie S ◎
Δ EM 8706
1320 Allen John H Δ FI 1678
1321 Walker Wilson C ◎ Δ EM 7814
1326 Dukes Kenneth E
1328 Jackson Clifford Δ EA 6414
1332 Williams Jerome S Δ VE 2552
1336 White Chas W Δ EA 0328
1338 Settle Gertrude M Mrs
Δ A 3102
NE Clackamas intersects
1400 Perez Lorenzo A Δ FI 8996
1402 Bishop Fred E Δ FI 8906
1410 Vacant
1420 Mason Robt ◎ Δ VE 1943
1426 Mathews Dewey A Δ FI 3272
1436 Tsubol T Ted ◎ Δ A 1560
NE Halsey intersects
1523 Bird Robt D jr ◎ Δ FI 4021
NE Weidler intersects
1614 Hill Lemon Δ WE 2514
68
NE Broadway intersects
1712 Serean Alice A Mrs
1713 Johnson Francis ◎ Δ MU 1793
1732 Coast Mirror Co mfrs Δ TR 1236
NE Schuyler intersects
1800 Nestelle's Inc Mfrs flavoring
extracts Δ TU 4838
1805 McPherson Furnace & Sup Co
whol Δ MU 3333
1821 Herndon Elmenia
1823 Johnson Thos ◎ Δ WE 2791
1833 Deyampert Wallace ◎
Δ MU 8308
NE Hancock intersects

3
2D AV, NW — From 201 W Burnside n
4 Harpham's Eva Tavern Δ BR 9258
5 Star Employment Office
Δ AT 8030
9 Number Nine Clng & Laundry
Δ BE 5820
15 Carter R S Co whol toys
Δ BR 3569
20 Shoreline Food Lockers
Δ BE 6043
23 Pomona Hotel Δ BR 8065
Tachibana Thos mgr Δ BR 8065
26 Philip Hotel lodgings
Δ AT 8030
Horan Wm L mgr
27 Ankalas Saml used clo
29 Vacant
31 Vacant
33 Jones Tavern Δ BR 9918
NW Couch intersects
101 Crystal Tavern Δ BR 9035
110 **Schwary Building**
Allied Sup Co jan sups
Δ AT 1323
Schwary Bros whol confy &
tobacco Δ BR 1477
115 Western Fruit & Prod Co
Δ AT 6635
119-21 Vacant
125-33 Vacant
134 Martin Hotel lodgings
Δ AT 5941
Bloom Conrad ◎ Δ AT 5941
139 Acacia Distr Co adv specialties
Δ AT 6842
Duplex Oil Burner Co
Δ AT 6842
Post Special Del Co transfer
co Δ AT 6842
NW Davis intersects
201 West Coast Orient Co importers
Δ AT 6720
205 Vacant
207 Portland Mailing Bur Inc
Δ BE 9350
215-17 Brown Bearing Co mfrs agts
Δ AT 6529
235 Vacant
NW Everett intersects
311 Vacant
327-29 Portland Chinese Noodle
Factory Δ BR 0129
331 **Home Apartments (lodgings)**
Smith Geo P mgr Δ BR 3285
335 Vacant
NW Flanders intersects
NW Glisan intersects

176
2D AV, SE — From 201 E Burnside south
SE Ankeny intersects
224 Edwards Dwight Co coffee roasters Δ EA 2457
240 Lucerne Milk Co whol
Δ FI 8433
236
SE Ash intersects
SE Pine intersects
SE Oak intersects
SE Stark intersects
SE Washington intersects
SE Alder intersects
SE Morrison intersects
SE Belmont intersects
SE Yamhill intersects
SE Taylor intersects
1302 Blaesing Granite Co (whse)
238
SE Salmon intersects
SE Main intersects
SE Madison intersects
SE Hawthorne blvd intersects
SE Clay intersects
1639 Hodgen Brewster-Centennial
Flouring Mills Co (mill)
Δ EA 8185
SE Market intersects

1B-2
2D AV, SW — From 201 W Burnside
9 Holm Hotel lodgings Δ AT 1427
Plecas Mike mgr
11 Vacant
12 Riverside Cafe ofc Δ BE 6688
15 Western Coffee Shop restr
Δ BR 8866
Western Rooms lodgings
Δ BR 8866
18 Radow Printing 1868
19-21 Rock of Ages Rescue Mission
27 Vacant
30 Welding Apparatus & Repr Serv
Δ BE 4864
38 Confidential Accounting Serv
Δ CA 7380
Pennsylvania Petroleum Co oil
producers Δ CA 7380
SW Ankeny intersects
41-51 Vacant
50 Vacant
61 Coast Neutralizer Corp
Δ BE 6235
Monarch Belting & Sup Co
Δ BE 6235
65-71 Manning Packing & Sup Co
Δ AT 9697
66 Manning-Mayflower whse mdse
Δ BR 1444
SW Ash intersects
104 Breyman Leather Co whol
shoes Δ AT 5091
112 Chown Elec Sup Co Δ AT 6547
115 Haseltine J E & Co Inc indus-
trail sups Δ AT 7511
133 Woodbury & Co mill sups
Δ AT 6641
SW Pine intersects
230 Civic Parking Δ BR 9208
1B-11
SW Oak intersects
300 Hochfeld Frank bail bonds
Δ BR 6529
301 Vacant
303 New Barber Shop
304 Sun Sang Cafe Δ BR 0355
305 Vacant
308 Wo John & Co gro Δ AT 0508
309 Yee Sang Tank Co oriental gds
Δ AT 2737
Ming Yuen
311 Vacant
312 Hoy Yin Kong Saw Club
Δ AT 9892
Bew Tom
315½Chinn Rose
Kai Ngaw
316 Soo Carl Δ BR 2821
317 Kai Yet
318 Vacant
319 Hong Kong Cafe restr
Δ BR 5335
322 Sun Hing Lung gro Δ AT 8762
Moe G L
323 Vacant
327 Kong Chung Club Δ AT 8792
329 Chinese Free Masons
Soo Yuen Tong Assn
Chinn Frank Δ AT 8792
337 Vacant
SW Stark intersects
400 Pacific Stationery Co (show
room)
408 **Governor Building** Δ BR 8206
lobby Governor's Cigar Stand
Rooms:
200 Pacific Stationery Co
Δ CA 4221
214 Governor Bldg Ofc Δ CA 4221
Griggs A E mgr
216 Marine Engineers Beneficial
Δ Assn No 41 Δ AT 2009
218 Printing Pressmen's Union Local
No 43 Δ BR 0285

2D AV SW—Contd
Governor Building—Contd
220 Pacific Stationery Co (ofc)
Δ CA 4221
224 Masters Mates & Pilots of Am
West Coast Local No 90
Δ AT 3521
227 Sass Henry Co dry gds
Δ BR 4517
228 No return
229 Portland Chess Club
230 Vacant
231 Vacant
303 Mariner's Shoreside Service
Inc publ
310 Northwest Group Serv Corp ins
Δ AT 0213
311 Vacant
315 Vacant
317 Vacant
320 Combined Ins Co of Am
Δ BE 0304
325 Vacant
326 Vacant
327 Vacant
328 Pronto Sls handicraft sups
Δ AT 2070
331 Beer Norman H forest prod
332 Vacant
418 International Woodwkrs of Am
Δ BR 5687
Woodworker publication
510 Vacant
515 Pyramid Life Ins Co Δ BE 9797
517 Lutheran Intersynodical Homes
Inc
518 Lutheran Welfare Assn
Δ CA 6955
519 Leftwich Harry W & Assoc toys
and novelties Δ BR 4037
520 Vacant
524-28 Vacant
529 Brotherhood of Ry Clks
Δ AT 1510
Grand Lodge Brotherhood of Ry
Clks Δ AT 1510
Northern Pac Terminal Co of Ore
Δ AT 1510
532 Hall Clarence A archt
Δ BE 5336
Street continued
409 Tenet Mortgage Co
Δ AT 0596
411 Pac Stationery Co (store)
Δ CA 4221
412-14 Flynn's Ofc Sups Δ AT 7489
418 Wunn Don musical instruments
Δ CA 5122
421 City Rubber Stamp Co
Δ BE 3186
Lung Kong Tin Yee Assn
Evergreen Industrial & Commer-
cial Photographers Δ CA 2058
423 Miller Jacob Barber & Beauty
Sup Co (ship dept)
425 Miller Jacob Barber & Beauty
Sup Δ AT 6771
427 Smith Wall Paper House
Δ AT 4810
431 Gee How Oak Tin Assn
Δ AT 7772
434 Washington Parking Serv
SW Washington intersects
514 Angelus Coml Studio coml
photogs Δ AT 0011
516 Popular Cafe tavern Δ BR 8012
520 Alaska Fishermen's Union
Δ BR 5834
523 Vacant
524 Vacant
525 Vacant
527 Tai Lee
529 Foo Leong
532 Pac Hdw & Elec Co
Δ AT 8844
535 Hub Outfitters (side entrance)
SW Alder intersects
604 Dahl & Penne tavern Δ AT 2937
608 Tony's Place cigars & tobacco
Δ BR 9265
610 Chinese Medicine Co naturopaths
Δ AT 1016
Lam Chan naturopathic phys
Δ AT 1016
Chan Goldie Mrs naturopathic
phys Δ AT 1016
Montana Assay Ofc Δ AT 2726
614-16 Regal Radio Serv Δ BE 1783
615 Miller Edw G barber
Second Av Billiard Parlor
Δ BR 8764
618 Rosini's Wines Δ BE 5279
619 Albany Hotel lodgings Δ AT 8087
Anderson Hotelen Mrs ◎
621 John's Steak House
1B-14
SW Morrison intersects
702 Vacant
706 Dickey Drug Co Δ AT 2668
712 Basey Lura F Mrs Δ CA 7124
Gospel Center Mission
714 Nemer & Co mdse brokers
Δ AT 2067
721 Roberts Bros (side entr)
722 Yamhill Bakery
724 Vacant
726 Harman's Barber Shop
728 Laurel Hotel Δ AT 8068
732 J K Gro Co
733 Roberts Bros (side entr)
738 Lawson's Tavern Δ AT 1711
SW Yamhill intersects
814 Gilbert Bros Inc whol hdw
Δ BR 5641
817 Gilbert Bros Inc lighting fixtures
Δ BR 5641
826 Gilbert Bros Inc whol elec sups
Δ BR 5641
827 Bernstein Bros whol tobacco
Δ AT 9761
831 Hachie Rooms lodgings
Tachibana Jos mgr Δ AT 1884
833 Goldie's Store used clo
Δ AT 1606
838 General Paint Corp
(Rasmussen Div) Δ AT 5205
SW Taylor intersects
900 Vacant

TP	Adjoining	Source
-	✓	R.L. Polk Co., Inc.

SE 2nd Ave 1940

1ST AV, SW—Contd
5126 Granquist Mary Mrs ◎
5129 Bucher Wm
SW Mitchell intersects
5201 McClure Danl J ◎
5215 Taylor Harrison K
5225△Doyle Wm T ◎
SW Nevada intersects
7007△McDaniel Edith Mrs ◎
7010 Vacant
7225 Vacant
SW Miles intersects

2D, NW (Linnton)
10505 Cernac Anton
10515△Camarra Aug ◎
10525△Pessia John ◎
10537 Fitzgerald Montgomery
10547 Yerkovich Tony
10615△Doyle John M ◎
NW 108th av begins
10807 Napoleon Diamond ◎
10935 Baldassarre Wm ◎
NW 110th av begins
11022 Bolf Paul A
11028 Bolf Henry B

2D AV, NE—Fr 201 E Burnside n
440-440½ Vacant
NE Glisan intersects
511 Jones Elma C Mrs ◎
516△Olsen Harry M
526△Meussdorffer Christian H ◎
536 Pezel Geo M
544△Hovik John H ◎
548 Thornton Jess
602 Frahler Fred A
606 Kanich Mary Mrs
607△Gobbi Mary M Mrs ◎
608 Sider Oscar
NE Irving intersects
708△Ross J J Mill Furnishing Co The
722 Hoss Nora A Mrs ◎
732 Burns Ethyl E Mrs
736 Farrell Thos
738 Niedenthal Kath T Mrs
NE Oregon, NE Pacific and NE Holladay intersect
1016 Hibbard Bertha Mrs
NE Hassalo intersects
1117△Ariota Emil A
1121 Hoopes Preston B
1123 Vacant
1125△Sox Carleton E
1127 Vacant
1132△Hahnemann Hospital
NE Multnomah intersects
1202-08 Vacant
1216△Faivre Justin ◎
NE Wasco intersects
1306 Vacant
1307 Page Welmert B
1318△Duncan Alex ◎
1319△Vaughn John H ◎
1320 Vacant
1321△Nicolai Wm ◎
1326△Stone Madeline S
1328△Kinkella Charlotte E Mrs
1332 Conkle Ralph H
1336 Vacant
1338△Groben Albert J
NE Clackamas intersects
1400 Conlan O J
1402 Sanseri Joyce Mrs
1410 Allen Chas J
1420 Hohman Max J
1426 Powell Jas E
1436 Thomas Naomi Mrs
NE Halsey intersects
1523 Lee Willie
NE Weidler intersects
1614△Gustin Nellie L Mrs ◎
Jones Herbert M
Bolton Kenneth
Carrick Robt C
Murray Edw C
NE Broadway intersects
1712 Haynes Oscar M
1713△Hildebrandt Henry J ◎
1732△Coast Mirror Co mfrs
NE Schuyler intersects
1805△McPherson Furnace and Supply Co whol
1821 Sandberg Axel J
1823△Ammer Marie M Mrs ◎
Albright John F
1833 Vacant
NE Hancock intersects

2D AV, NW—Fr 201 W Burnside n
4 Harpham's Cafe
5△Star Employment Agency
8 Vacant
9 Delamarter Roy E barber
12 Marnich Danl restr
13-15△Workingman's Club restr and card room
14-20 Vacant
21 Ankelis Saml 2d hd gds
22 Blessed Hope Mission
23△Pomona Hotel lodgings
24 Empire Lodgings
26-28 Vacant
27△Goldstein Ben 2d hd gds
32 Dukich Mike cigars
33 Nadinoff Geo restr and beer parlor
NW Couch intersects
101 Northern Cafe
110△Columbia Distributing Co liquor whol
115-19 Vacant
121△Matsubu Shigehachi barber
△Matsubu Mary T Mrs lndy
122-26 Vacant
125 Eastern The lodgings
128 Vacant
133△Oregon News The
134△Martin Hotel lodgings
139 Vacant
NW Davis intersects
205-15 Vacant
217 Vacant
235△Helser Bros Transfer Co Inc
△Caskey Waste & Rag Co
△Helser M Jack Machinery Co
△Randall Geo B mfrs agt
△Gabriel Erection Co contrs
NW Everett intersects
327△Portland Chinese Noodle Factory
329△May Gong Co imptrs
331 Yamada Suzu Mrs lodgings
355△Industrial Elec & Engineering Co contrs
NW Flanders intersects
NW Glisan intersects

2D AV, SE — Fr 201 E Burnside s
SE Ankeny intersects
224△Edwards Dwight Co coffee roasters
240△Lucerne Cream & Butter Co
SE Ash, SE Pine, SE Oak, SE Stark, SE Washington, SE Alder, SE Morrison, SE Belmont, SE Yamhill, SE Taylor, SE Salmon, SE Main, SE Madison, SE Hawthorne blvd and SE Clay intersect
1639△Hogden-Brewster-Centennial Flouring Mills Co whse
SE Market intersects

2D AV, SW — Fr 201 W Burnside s
9 Holm Hotel lodgings
10 Riverside Log Annex restr
11 Vacant
12 Vacant
15△Western Rooming House
16 Vacant
19 Vacant
20△Harder J M Plumbing & Heating Co
21 Namba Kazue lndy
27 Vacant
28△Spear & Jackson U S Inc saw mfrs
△Welding Apparatus Repair Station
SW Ankeny intersects
38 Wilson Thos J pntr
41 Vacant
42 Vacant
50△Multnomah Hotel Garage
51-61 Vacant
65-71△Chown Electric Supply Co whol
66 Gilbert Bros whse
SW Ash intersects
104△Breyman Leather Co
112 Sturtevant B F Co shop
114 Glisan Block furn rms
115-17△Haseltine J E & Co Inc whol hdw
118△Dederick C R mfrs agt
133△Woodbury & Company mill supp
SW Pine intersects
201 Vacant
200-02 Vacant
203 Vacant
204 Woo Warren
205△Kwong Hung Co Chinese mdse
Lai Hong
206 Mo Giam
208 Vacant
209 Vacant
211 Hip Sing Tong Society
212△Tin Yee Society
215 Vacant
216-18 Vacant
219△Wah Yick Co gro
221-27△Portland Fire Dept Eng Co No 21
230 Austin Wm G auto parking
SW Oak intersects
300 Vacant
301△Hoy Sun Low restr
302 Vacant
303 Lopez Jas barber
304 China Chop The oriental gds
305△Lee Yuen Co gro
306 Hoy Yin Assn
308△John Wo & Co oriental gds and labor contrs
309△Yee Sang Tank Co oriental gds
311 Vacant
312-14 Vacant
313 Ning Kue Kung Wui Assn
315 Vacant
316 Foo Jung Co oriental goods
317△Sueywo C
318 Vacant
319△Hong Kong Cafe
322△Fook Hang Lung Co oriental gds
323-27 Vacant
337△Yen Wo Tong Co drugs
SW Stark intersects
401 Up & In Fountain Lunch
404△Retail Credit Association of Portland (Adjustment Dept) collns
408 **Governor Building lobby** Krieg Geo cigars
Rooms:
A△Price Typesetting Co
B△Portland Monotype Co
202-14△Marine Cooks & Stewards of the Pacific Assn
206 Williams Wm A lawyer
215 Universal Printing Co
218 Vacant
219 Vacant
223-25 Inland Boatmen's Union of the Pacific
226-27 Vacant
228△Portland Printing Pressmen & Assts Union No 43
229△Sigler Bluford D appraiser
230-32△American Communications Assn
301 Vacant
311△Oregon State Industrial Union Council
314△Labor Newdealer The
315△Portland Industrial Union Council
317△Northwest Alaska Cannery Workers Union Local No 226 C I O
319 I W A Broommen & Rafters Union Local No 11-81
C I O Culinary Workers & Bartenders Local No 636
324△Maritime Federation of the Pacific
Columbia River Dist Council No 3
Street continued
409△New York Underwriters Ins Co
411-15△Pacific Stationery & Printing Co
412 Vacant